

ILLINOIS WEATHER & CROPS



USDA, NASS
Illinois Field Office
P.O. Box 19283
Springfield, IL 62794-9283
(800) 622-9865

ILLINOIS DEPARTMENT OF AGRICULTURE
<http://www.nass.usda.gov/il>

RELEASED: January 5, 2009 3 P.M., CT
VOL. 30, NO. 1

Agricultural Summary

Temperatures were cold for the month of December, averaging more than 3.5 degrees below normal across the state. Ice and snow storms during the middle to late parts of the month were hard on some cattle herds, but hay supplies are still in good shape. A few producers are reporting corn still in the fields. Producers are continuing to clean machinery and haul grain. Statewide precipitation averaged 4.46 inches during the month, nearly two inches above normal. Topsoil moisture was rated at 77 percent adequate and 23 percent surplus. Winter wheat conditions stood at 3 percent poor, 30 percent fair, 55 percent good, and 12 percent excellent.

Soil Moisture Table

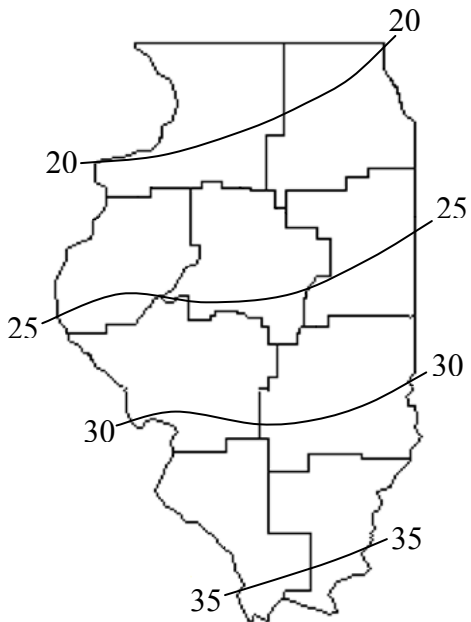
District	Topsoil Moisture			
	Very Short	Short	Adequate	Surplus
January 4				
Northwest	-	-	59	41
Northeast	-	-	83	17
West	-	-	87	13
Central	-	-	88	12
East	-	-	88	12
W Southwest	-	-	80	20
E Southeast	-	-	63	37
Southwest	-	-	-	100
Southeast	-	-	100	-
State	-	-	77	23

Crop Conditions

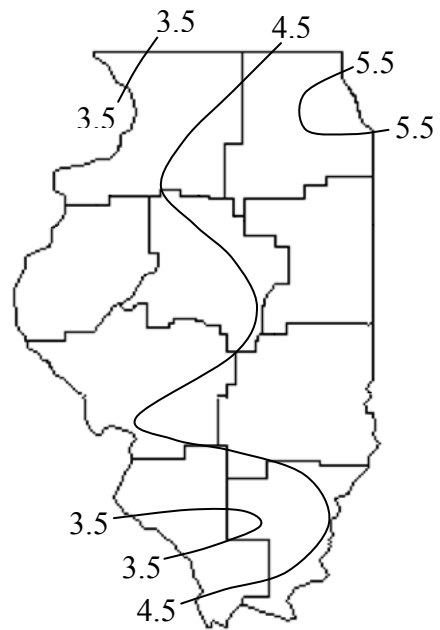
Crop	Very Poor	Poor	Fair	Good	Excellent
January 4					
Winter Wheat	-	3	30	55	12

Weather Information Table

District	Temperature		Precipitation	
	Average	Departure	Total	Departure
December 1 - 31				
Northwest	19.4	-5.7	4.35	2.31
Northeast	20.9	-5.7	5.39	3.08
West	24.9	-3.7	3.98	1.73
Central	24.1	-4.3	4.27	1.77
East	25.2	-3.5	4.85	2.27
W Southwest	28.4	-2.8	4.61	1.89
E Southeast	30.0	-2.2	4.88	1.80
Southwest	32.8	-1.6	3.38	-0.05
Southeast	34.1	-1.1	3.95	0.35
State	26.3	-3.5	4.46	1.77

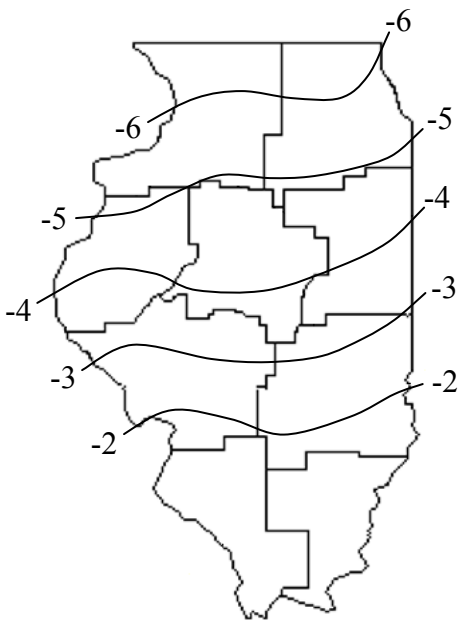


Average Temperature (°F)
December 1 - 31

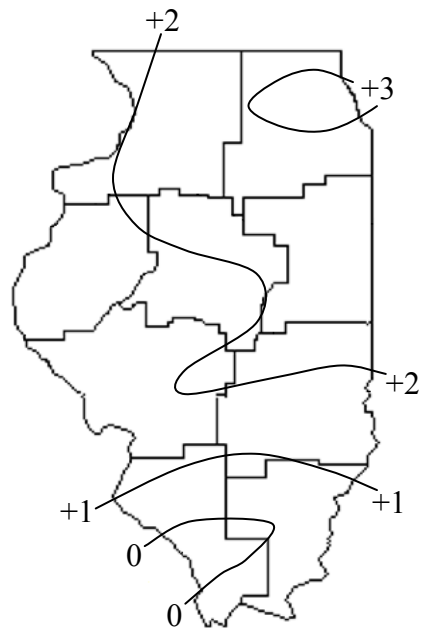


Total Precipitation (in.)
December 1 - 31

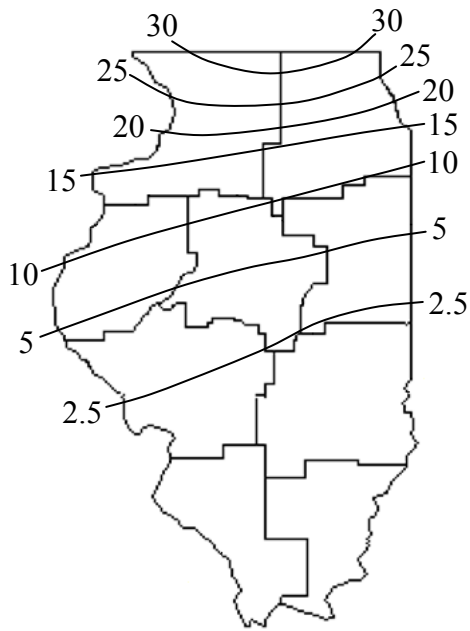
Weather data provided by the Illinois State Water Survey
 Visit their home page at <http://mcc.sws.uiuc.edu>
 (217) 244-8226



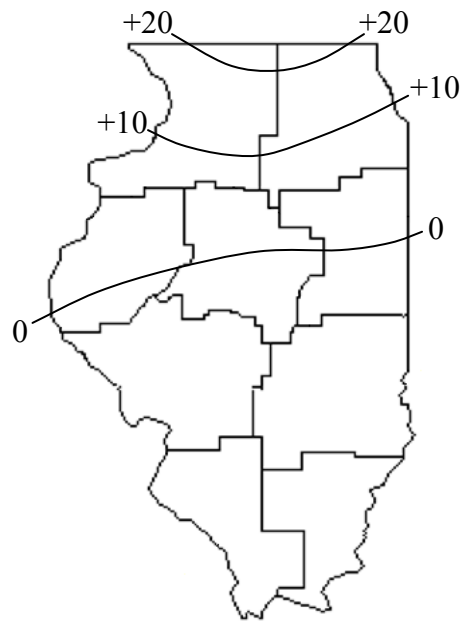
Temperature (°F) Departure
December 1 - 31



Precipitation (in.) Departure
December 1 - 31



Snowfall (in.) Total
December 1 - 31



Snowfall (in.) Departure
December 1 - 31

Weather data provided by the Illinois State Water Survey
 Visit their home page at <http://mcc.sws.uiuc.edu>
 (217)244-8226



County Estimates for the 2008 crop will be released on the following dates:
 February 20, 2009 for Wheat and Oats;
 March 2, 2009 for Corn, Soybeans and Sorghum; and April 17, 2009 for Hay.

You can find them on our website at www.nass.usda.gov by selecting Illinois under Statistics by State and then County Estimates.

To find estimates for earlier years and for any state, go to Quick Stats at www.nass.usda.gov and use the selection box below State and County Data.

ILLINOIS DEPARTMENT OF AGRICULTURE
P.O. BOX 19283
SPRINGFIELD, IL 62794-9283

PERIODICAL POSTAGE PAID
AT SPRINGFIELD, ILLINOIS

NEWSPAPER TIME VALUE

Illinois Weather & Crops
January 5, 2009

Illinois Weather & Crops (ISSN 0273-8635) is published weekly April-October, semimonthly in January, monthly in December, February and March and three issues in November, by the Illinois Dept. of Agriculture, USDA-NASS Illinois Field Office, Room 54, Department of Agriculture Bldg., 801 Sangamon Ave., Springfield, IL 62702. For information on subscribing, send request to the above address. Periodical postage paid at Springfield, Illinois. Postmaster: Send Address Change to Illinois Weather & Crops, P.O. Box 19283, Springfield, IL 62794-9283.

For a U.S. summary and other state data go to:
<http://www.usda.gov/nass/pubs/staterpt.htm>
The Illinois report is also available on the Internet at:
<http://www.nass.usda.gov/il/wc.htm>

CROP PROGRESS INFORMATION in this report is provided voluntarily by local area officials of Farm Service Agency, Extension Service, National Resources Conservation Service, Farm Business Farm Management field staff, and agribusiness managers.

"Printed by authority of the State of Illinois" 1/5/09, 1,075, 1444

