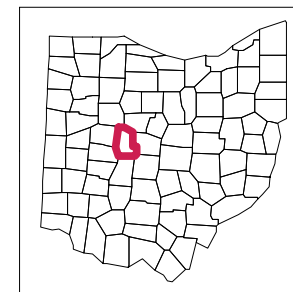


















2008 Union County, Ohio




Land Cover Categories

Agriculture

-  Pasture/Grass
-  Soybeans
-  Corn
-  Winter Wheat
-  Alfalfa
-  W. Wht./Soy. Dbl. Crop.
-  Fallow/Idle Cropland
-  Oats
-  Misc. Veggies. & Fruits
-  Clover/Wildflowers
-  Speltz
-  Dry Beans
-  Seed/Sod Grass
-  Other Crops
-  Rye
-  Potatoes
-  Other Tree Fruits

Non-Agriculture

-  Woodland
-  Urban/Developed
-  Water
-  Wetlands
-  Barren
-  Shrubland

