COLORADO AGRICULTURAL STATISTICS 2002

Photo: Sunflower field near Mead, Colorado
by:
Russell Dohrmann
Boulder, Colorado

COLORADO AGRICULTURAL STATISTICS 2002

Introduction Pages

AGRICULTURAL STATISTICS DISTRICTS

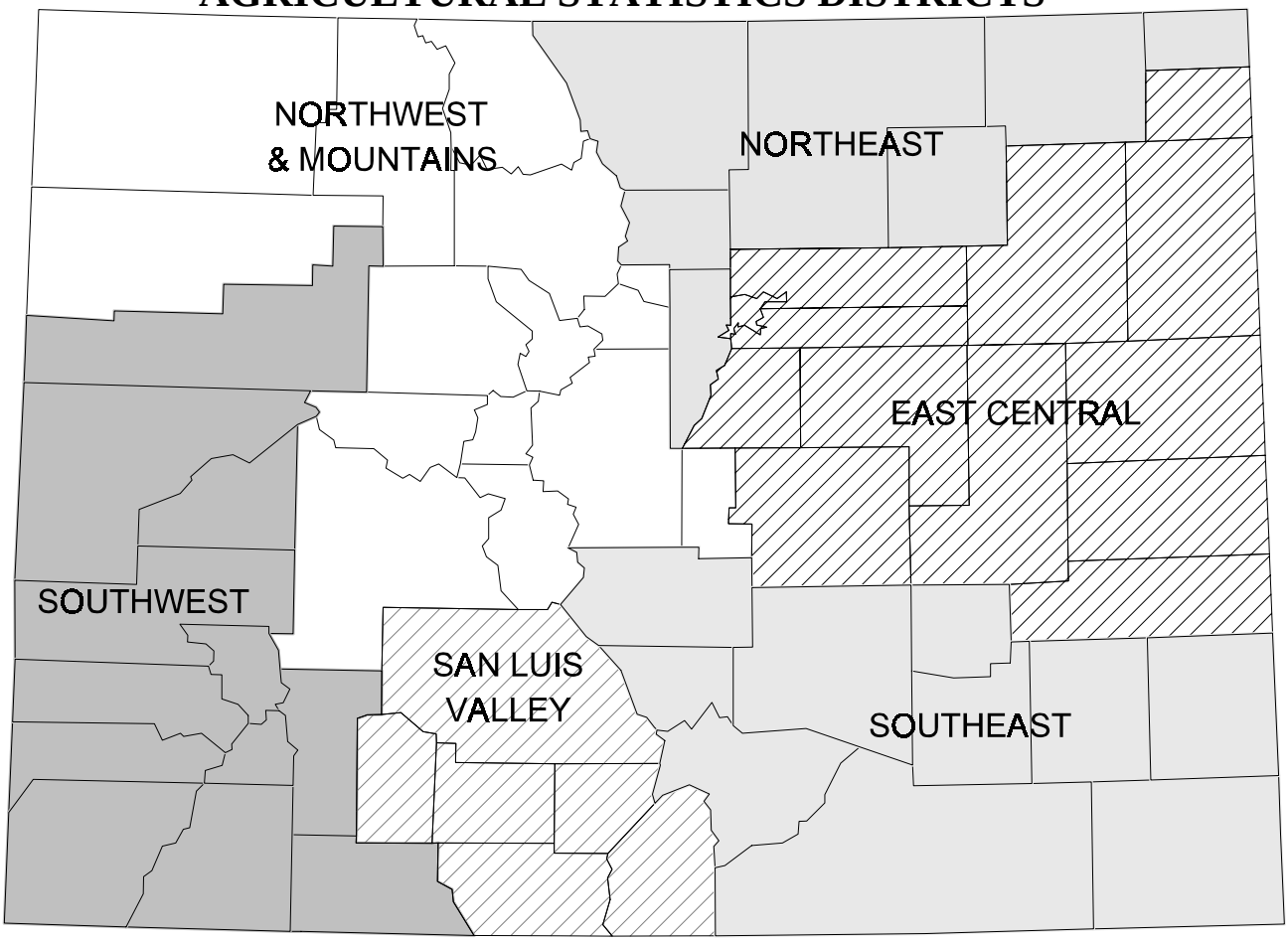

ASD by Number: Northwest and Mountains = 10; Northeast = 20; East Central = 60; Southwest = 70; San Luis Valley = 80; Southeast = 90

COLORADO

The Centennial State, admitted to the Union in 1876, is the eighth largest state in area and has the highest average elevation. The highest point is at Mount Elbert, 14,433 feet above sea level, one of the 53 "fourteeners" rising above 14,000 feet. The lowest elevation is 3,350 feet in extreme eastern Prowers County.

Approximate Land Area: 66.3 Million Acres *
Approximate Cropland Area: 10.5 Million Acres *
Approximate Irrigated Area: 3.4 Million Acres *
Number of Farms and Ranches (2001): 30,000
Land in Farms and Ranches (2001): 31.3 Million Acres
Average Size of Farm and Ranch (2001): 1,043 Acres

Farms by Type *

82%	Individual
10%	Partnership
7%	Corporate
1%	Other

Farms By Tenure *

58%	Full Owners
30%	Part Owners
12%	Tenants

Farms By Class *

57%	Livestock & Poultry
43%	Crops

* 1997 Federal Census of Agriculture

COLORADO
AGRICULTURAL STATISTICS

2001 Preliminary - 2000 Revised

Issued Cooperatively By

NASS
FACT FINDERS FOR AGRICULTURE
UNITED STATES DEPARTMENT OF AGRICULTURE

National **A**gricultural **S**tatistics **S**ervice

R. RONALD BOSECKER, Administrator

COLORADO DEPARTMENT OF AGRICULTURE

DON AMENT, Commissioner

Prepared and Published by

COLORADO AGRICULTURAL STATISTICS SERVICE
PO Box 150969
645 Parfet Street, Room W201
Lakewood, Colorado 80215
(303) 236-2300 / 1-800-392-3202

This report is also available on the Internet at: www.nass.usda.gov/co

R. Reneé Picanso, State Statistician

Lance A. Fretwell, Deputy State Statistician

ACKNOWLEDGEMENT

Special appreciation for funding the color cover on this publication and supplying the "Colorado Sunflower" narrative on pages 2 and 3 is extended to:

COLORADO SUNFLOWER ADMINISTRATIVE COMMITTEE

1193 West 132nd Place
Denver, Colorado 80234
Phone/Fax (303) 457-2097 E-mail csac@seqnet.net

Leon Zimbelman, President

Ron Meyer, Interim Executive Director

July 2002

Price $15.00

STATE OF COLORADO

DEPARTMENT OF AGRICULTURE

700 Kipling Street, Suite 4000
Lakewood, Colorado 80215-5894
(303) 239-4100
(303) 239-4125 FAX

Bill Owens
Governor

Don Ament
Commissioner

Robert G. McLavey
Deputy Commissioner

July 2002

Dear Friends,

Thank you for your contributions to this year's Colorado Agricultural Statistics book. Without the input of farmers, ranchers and producers, we couldn't accurately show how much you give to this state, the nation and the world. Many people don't realize that our farms and ranches encompass nearly half of this state's land and the contributions we've made to open space, food, water and wildlife habitat.

This year's drought conditions have heightened the public's awareness of our industry's volatility, especially in regards to Mother Nature. At times like these, the information you provide is even more important than at other times because this data impacts a wide range of issues ranging from crop insurance to federal emergency disaster aid.

If predictions hold true, the road ahead will continue to be a rough one for our farmers and ranchers this year. I encourage each of you to take the time out of your busy days to speak up on behalf of agriculture to your state legislators, your neighbors and your press. Together, our message will have more strength as we look towards the future of agriculture.

You are always welcome to call us at (800) 886-7683 and give us your comments. Thank you for supporting Colorado's agricultural industry.

Sincerely,

Don Ament
Colorado Commissioner of Agriculture

TABLE OF CONTENTS

Colorado Sunflower 2
Colorado's rank in agriculture 4
Farms and land in farms by Economic Class 5

FIELD CROPS:
Principal crops; Historic acreage, production, and value 6
2001 Crop review 18
District and county estimates by crop:
Winter wheat 20
Spring wheat 24
Corn for grain 28
Corn for silage 32
Barley 34
Oats 38
Sorghum for grain 42
Sunflowers 46
Dry beans 52
Sugar beets 57
Hay crops 58
Potatoes; also disposition and stocks 70
Grain and hay stocks 71
Barley and wheat varieties 74
Monthly Marketing Percents, selected crops 76
Precipitation, monthly and annual averages by district 77

FRUITS, VEGETABLES, AND MISCELLANEOUS:
Fruit crops - 2001 review 78
Fruit production and value 79
Vegetable crops - 2001 review 80
Vegetable acreage, production, and value 81
Planting and harvesting dates 83
Floriculture 84

FARM INCOME AND PRICES:
Farm income and cash receipts 86
Marketing year average prices by commodity 88
Farm Real Estate: Value and cash rent per acre by type of land 92
Grazing Fees for cattle 92
Annual and monthly prices received by commodity 93

LIVESTOCK AND POULTRY:
2001 Livestock review 98
Inventories by class 100
Livestock operations by size group 101
Cattle and calves: Inventory value and inventory by class 102
Sheep and lambs: Inventory value and inventory by class 103
Hogs and pigs: Inventory value and inventory by class 104
Wool production and value 105
Feedlots and fed cattle marketings 105
Cattle on feed 106
Production, disposition, and income by species 108
Livestock slaughter by species 109
District and county estimates:
All cattle and calves 110
Beef cows 112
Dairy and dairy products 114
Chickens and eggs 116
Bees and honey; Trout 118
COUNTY PROFILES - Agricultural highlights for each county 119
INDEX 143
INFORMATION CONTACTS - Colorado Department of Agriculture . . . . . Inside back cover

Colorado Sunflower Administrative Committee

1193 West 132nd Place, Denver, CO 80234

(303) 457-2097 Phone/Fax E-mail – csac@seqnet.net

COLORADO SUNFLOWER

The *2002 Colorado Agricultural Statistics* bulletin recognizes the State's newest commodity organization, Colorado Sunflower Administrative Committee (CSAC), which was approved in March 2001 by sunflower producers. The marketing order specifies a producer funded assessment of 3 cents per hundredweight to be collected by the "first handler". Producers who do not favor the check-off may request a refund of the paid assessment. The CSAC receives operational guidance from the National Sunflower Association and operates under regulatory and policy guidelines for Marketing Orders through the Colorado Department of Agriculture. Four districts were set up in Colorado and two farmer directors from each district have been elected for representation on CSAC. The directors will direct the distribution of the check-off funds which are to be used for research, education, and promotion activities only. Such things as crop rotational studies, herbicide and insect control studies, fertility and irrigation practices will assist producers in production plans while educational and promotional programs will assist in the marketing of the sunflower crop. Marketing order funds cannot be used for any lobbying or political interests.

BOARD MEMBERS

Leon Zimbelman
Dean Sonnenberg
Robert Boyd
Lynn Shook
Garrett Mitchek
Tim Stahlecker
James Hume
Scott Scheimer

Sunflower has been produced in Colorado for many years, but production was limited by distance from processing facilities that were located primarily in the east. Some of the early producers that experimented with flower production were frequently discouraged by low prices and/or their "learning experiences" in finding the correct production practices to obtain desired yields and to control diseases.

The production level for sunflower in the state was not of sufficient volume to be included in the official estimates data series by the United States Department of Agriculture's National Agricultural Statistics Service (NASS) until 1991 when just over 58.0 million pounds valued at nearly $5.6 million were harvested from 60,000 acres. Sunflower acreage increased for four consecutive years following the 1991 crop and totaled 110,000 acres harvested for the 1995 crop which yielded over 103 million pounds valued at $13.2 million. Acreage declined slightly for the 1996 crop to 107,000 acres but per acre yields, at 1,185 pounds per acre, averaged 247 pounds above the previous year resulting in a total crop of 126.8 million pounds. Prices were also the highest in 1996 since records began in 1991 or have been since 1996. The 1996 crop was valued at $16.8 million. Acreage dropped again for the 1997 crop to just 80,000 acres but jumped to 150,000 acres in 1998 and reached a record high of 265,000 acres harvested in 1999. With per acre yields averaging 1,315 pounds per acre, the 1999 crop totaled nearly 348.5 million pounds, nearly 6 times larger than the first crop of record in 1991.

As production increased, a number of producers led by Alan Foutz and Dean Sonnenberg, long time sunflower producers in the Akron and Flemming areas, began working on programs to assist producers in the production and marketing of sunflower. As with numerous other commodity groups, the initial efforts were focused on the establishment of a marketing order to regulate the handling of sunflower grown in the state. Two public hearings were held in June 2000 by the Colorado Department of Agriculture to hear and record testimony from producers

on the need for a marketing order for sunflower. Verbal and/or written testimony was accepted during each meeting. Producers not attending either of the public hearings were also given the opportunity to provide written testimony via mail or fax directly to the Colorado Department of Agriculture.

In early March 2001, referendum ballots were mailed to all known sunflower producers in Colorado to make an official determination as to whether or not a marketing order was to be established in Colorado. Each voting producer was required to sign a Certification Statement indicating that 20 acres or more of sunflower had been harvested or were intended to be harvested during any year since 1998 and that he/she was entitled to share in the proceeds of such sunflower production as owner-operator, cash tenant, standing rent or fixed rent tenant, landlord of a share tenant, share tenant or share-cropper. Marked Ballots were returned directly to the Colorado Department of Agriculture in an official envelope which was pre-printed with the Certification Statement on the outside of the envelope for the producer to sign prior to mailing.

Following voter approval for the marketing order, the CSAC Board members appointed by CDA Commissioner, Don Ament, quickly organized themselves by electing Leon Zimbelman from Keenesburg as the first CSAC president. Early activities of the Board centered around the rules, regulations, bylaws and other aspects of setting up a sound basis for doing business as a commodity organization. The early commitment of check-off funds was towards research and promotion. The CSAC operating budget for 2001 was just over $4,300 with a refund request rate of just 0.6 percent, fully reflecting the commitment and support of Colorado producers for their industry.

The new budget year started January 1, 2002. Colorado processors and most buyers from surrounding states have been cooperative about collecting check-off funds. Colorado producers who sell directly to an out-of-state market that does not collect the assessment are responsible for paying the assessment themselves.

Money for two research projects have been partnered for funding in 2002. The first is a "*Sunflower Head Moth Monitoring Project*" performed by Dr. Assefa Gebre-Amlak who is Colorado State University Cooperative Extension's pest management specialist for the Golden Plains Area located in Akron, Colorado. The second project is "*A Sunflower Water Use Study*" that will use irrigation treatments in both oil and convection type sunflower awarded to Joel Schneekloth, Colorado State University Cooperative Extension's water management specialist. These research funds are being leveraged at a current rate of $1.00 to $10.00. That is, for every dollar CSAC awards to these researchers, approximately $10 was matched by other sources such as High Plains Sunflower Committee, the National Sunflower Association and others. Further research projects will be addressed as future funding allows.

Plans are also underway to host a Taiwan delegation of TV broadcasters who are promoting NuSun cooking oil to their viewers. They want to show their audience sunflower blooming in front of the Colorado Rockies. Hopefully, this event scheduled for late July will be covered by the Colorado media as well. CSAC and the National Sunflower Association are working together on this sunflower promotion project.

Other issues that affect Colorado sunflower producers are being given attention as well. These include herbicide registrations, crop insurance and sunflower market promotions. As success is achieved, the CSAC will communicate with producers through, *Colorado Sunflower News*, a periodic newsletter. The first issue was distributed in April of this year. The CSAC is eager to receive input from producers as to how they may best serve the needs of the sunflower industry in Colorado. The interim Executive Director for CSAC is Ron Meyer, Colorado State University Cooperative Extension Agent for the Golden Plains Area. Contact with CSAC may be made through Ron Meyer's office in Burlington (719-346-5571, rmeyer@coop.ext.colostate.edu) through Vickie Root in the Administrative Office at 1193 West 132nd Place in Denver (303-457-2097, csac@seqnet.et).

Rank in Agriculture: Colorado's rank among states, 2001

Commodity	Unit	Colorado		Leading State		United States
		Rank	Production	State	Production	
FIELD CROPS:						
Barley	1,000 bu.	5	8,560	North Dakota	79,750	249,590
Beans, dry edible	1,000 cwt.	3	1,785	North Dakota	6,200	19,541
Corn, grain	1,000 bu.	14	149,800	Iowa	1,664,400	9,506,840
Corn, silage	1,000 tons	13	2,645	Wisconsin	11,310	102,352
Hay, all	1,000 tons	13	4,780	Texas	10,837	156,703
Hay, alfalfa	1,000 tons	9	3,610	California	7,272	80,266
Hay, other	1,000 tons	22	1,170	Texas	10,200	76,437
Oats	1,000 bu.	18	1,920	North Dakota	14,880	116,856
Potatoes, all	1,000 cwt.	5	23,274	Idaho	127,980	444,766
Potatoes, fall	1,000 cwt.	6	21,357	Idaho	127,980	400,727
Potatoes, summer	1,000 cwt.	3	1,917	Texas	3,120	18,110
Proso Millet	1,000 bu.	1	8,050	Colorado	8,050	19,250
Sorghum, grain	1,000 bu.	8	9,460	Kansas	232,500	514,524
Sorghum, silage	1,000 tons	4	240	Kansas	1,200	3,728
Sugar beets	1,000 tons	9	824	Minnesota	7,796	25,754
Sunflower, all	1,000 lbs.	4	208,100	North Dakota	1,535,100	3,480,696
Sunflower, oil varieties	1,000 lbs.	4	136,800	North Dakota	1,264,200	2,866,321
Sunflower, non-oil varieties	1,000 lbs.	3	71,300	North Dakota	270,900	614,375
Wheat, all 1/	1,000 bu.	10	69,168	Kansas	328,000	1,957,643
Wheat, spring 2/	1,000 bu.	8	3,168	North Dakota	234,600	512,608
Wheat, winter	1,000 bu.	5	66,000	Kansas	328,000	1,361,479
VEGETABLES: 3/						
Cabbage	1,000 cwt.	8	990	New York	5,520	26,193
Cantaloupe	1,000 cwt.	6	391	California	13,348	22,765
Carrots	1,000 cwt.	2	2,112	California	23,490	31,315
Corn, sweet	1,000 cwt.	6	1,106	Florida	5,496	27,661
Lettuce	1,000 cwt.	3	700	California	50,690	72,512
Onions (storage only)	1,000 cwt.	5	4,140	California	11,703	46,213
Spinach	1,000 cwt.	5	84	California	3,100	4,138
FRUITS:						
Apples	Mil lbs.	22	26.0	Washington	5,000	9,435
Cherries, tart	Mil lbs.	8	0.8	Michigan	297	369
Peaches	Mil lbs.	10	18.0	California	1,725	2,437
Pears	Tons	7	1,900	Washington	450,000	968,300
LIVESTOCK: 4/						
All cattle & calves	1,000 head	10	3,050	Texas	13,600	96,704
All cows 5/	1,000 head	17	890	Texas	5,750	42,209
All chickens	1,000 head	26	4,210	Iowa	41,845	441,089
All hogs & pigs	1,000 head	15	780	Iowa	15,000	58,774
All layers	1,000 head	24	3,569	Iowa	32,539	334,897
All sheep & lambs	1,000 head	5	370	Texas	1,130	6,685
Beef cows 5/	1,000 head	15	799	Texas	5,440	33,100
Breeding hogs & pigs	1,000 head	9	175	Iowa	1,130	6,209
Breeding sheep & lambs	1,000 head	8	205	Texas	890	4,913
Calf crop, 2001	1,000 head	17	840	Texas	5,050	38,280
Cattle on feed 6/	1,000 head	4	1,180	Texas	2,880	11,565
Egg production, 2001	Million	22	955	Iowa	8,676	85,616
Fed cattle marketings	1,000 head	4	2,535	Texas	6,030	26,901
Lamb crop, 2001	1,000 head	9	190	Texas	570	4,495
Market hogs & pigs	1,000 head	15	605	Iowa	13,870	52,564
Milk cows 5/	1,000 head	25	91	California	1,620	9,110
Milk production, 2001	Mil lbs.	18	1,970	California	33,251	165,336
Market sheep & lambs	1,000 head	3	165	California	430	1,772
Pig crop, 2001	1,000 head	9	2,659	North Carolina	19,245	99,473
Wool production, 2001	1,000 lbs.	4	3,080	Texas	6,003	43,016
MISCELLANEOUS:						
Farms, 2001	Number	29	30,000	Texas	227,000	2,157,780
Land in farms 2001	1,000 acres	11	31,300	Texas	130,000	941,210
Average size of farm 2001	Acres	9	1,043	Wyoming	3,761	436

1/ Includes Durum wheat. 2/ Excludes Durum wheat. 3/ Fresh market.
4/ Inventory January 1, 2002 for cattle and sheep; December 1, 2001 for hogs and chickens.
5/ Cows and heifers that have calved. 6/ As of 1/1/2002.

Farms: Number of farms, land in farms and average size, Colorado and U. S. , 1992-2001

Year	Colorado			United States		
	Farms 1/	Land in farms	Average size	Farms 1/	Land in farms	Average size
	Number	**1,000 Acres**	**Acres**	**Number**	**1,000 Acres**	**Acres**
1992	25,500	32,800	1,286	2,107,840	978,503	464
1993	29,500	32,800	1,112	2,201,590	968,845	440
1994	29,500	32,700	1,108	2,197,690	965,935	440
1995	29,500	32,700	1,108	2,196,400	962,515	438
1996	29,500	32,500	1,102	2,190,500	958,675	438
1997	29,500	32,500	1,102	2,190,510	956,010	436
1998	29,500	32,200	1,092	2,191,360	953,500	435
1999	29,000	31,800	1,097	2,192,070	947,440	432
2000	29,500	31,600	1,071	2,172,280	943,090	434
2001	30,000	31,300	1,043	2,157,780	941,210	436

1/ Places with annual sales of agricultural products of $1,000 or more.

Number of Farms: Economic sales class, Colorado and United States, 1992 - 2001

Year	Colorado			United States		
	Economic Sales Class			Economic Sales Class		
	$1,000-$9,999	$10,000-$99,999	$100,000 & Over	$1,000-$9,999	$10,000-$99,999	$100,000 & Over
	Number			**Number**		
1992	1/	1/	1/	1,014,100	763,700	330,040
1993	1/	1/	1/	1,135,390	720,400	345,800
1994	1/	1/	1/	1,141,390	709,500	346,800
1995	1/	1/	1/	1,157,400	692,100	346,900
1996	1/	1/	1/	1,167,800	673,600	349,100
1997	1/	1/	1/	1,191,050	645,960	353,500
1998	13,900	10,800	4,800	1,180,950	652,310	358,100
1999	13,700	10,400	4,900	1,194,340	648,850	348,880
2000	14,200	10,300	5,000	1,173,550	649,550	349,180
2001	14,600	10,500	4,900	1,166,590	642,010	349,180

1/ Not published separately prior to 1998.

Land In Farms: Economic sales class, Colorado and United States, 1992 - 2001

Year	Colorado			United States		
	Economic Sales Class			Economic Sales Class		
	$1,000-$9,999	$10,000-$99,999	$100,000 & Over	$1,000-$9,999	$10,000-$99,999	$100,000 & Over
	1,000 Acres			**1,000 Acres**		
1992	1/	1/	1/	97,003	366,900	514,600
1993	1/	1/	1/	131,890	314,950	522,005
1994	1/	1/	1/	132,910	310,460	522,565
1995	1/	1/	1/	133,515	303,200	525,800
1996	1/	1/	1/	133,790	297,200	527,685
1997	1/	1/	1/	135,375	288,485	532,150
1998	4,100	10,600	17,500	133,788	287,017	532,695
1999	3,800	10,300	17,700	133,028	288,492	525,920
2000	3,800	10,200	17,600	127,683	286,192	529,215
2001	3,900	9,400	18,000	126,045	273,780	541,385

1/ Not published separately prior to 1998.

FIELD CROPS

Field Crops: Acreage, production and value, Colorado, 1985-2001

Year	Acreage		Yield per acre		Production	Value per unit	Total value
	Planted	Harvested	Planted	Harvested			
	All Wheat						
	1,000 Acres		**Bushels**		**1,000 Bushels**	**Dollars Per Bu**	**1,000 Dollars**
1985	3,774	3,522	36.9	39.6	139,302	2.77	386,517.00
1986	3,360	2,955	28.7	32.6	96,430	2.26	217,730
1987	3,160	2,555	30.8	38.1	97,380	2.51	244,751
1988	2,554	2,352	31.1	33.8	79,540	3.69	293,248
1989	2,775	2,270	22.4	27.4	62,100	3.66	227,401
1990	2,742	2,590	31.7	33.6	86,950	2.46	214,235
1991	2,638	2,336	28.1	31.7	74,000	3.07	227,126
1992	2,700	2,397	27.5	30.9	74,119	3.15	232,932
1993	2,835	2,583	34.2	37.5	96,990	3.21	310,335
1994	2,945	2,592	27.1	30.8	79,734	3.48	276,828
1995	2,940	2,738	35.8	38.4	105,260	4.64	488,528
1996	2,870	2,268	26.3	33.3	75,500	4.26	320,855
1997	3,053	2,750	29.5	32.8	90,100	3.17	285,580
1998	2,812	2,610	36.8	39.6	103,470	2.49	257,118
1999	2,653	2,450	40.4	43.8	107,200	2.22	238,336
2000	2,548	2,396	28.0	29.8	71,370	2.70	191,991
2001	2,397	2,044	28.9	33.8	69,168	2.75	190,054
	Winter Wheat						
	1,000 Acres		**Bushels**		**1,000 Bushels**	**Dollars Per Bu**	**1,000 Dollars**
1985	3,700	3,450	36.5	39.0	134,550	2.76	371,358
1986	3,300	2,900	28.0	32.0	92,800	2.25	208,800
1987	3,100	2,500	30.0	37.5	93,750	2.51	235,313
1988	2,500	2,300	30.5	33.0	75,900	3.69	280,071
1989	2,700	2,200	21.0	26.0	57,200	3.68	210,496
1990	2,700	2,550	31.0	33.0	84,150	2.47	207,851
1991	2,600	2,300	27.5	31.0	71,300	3.07	218,891
1992	2,650	2,350	26.5	30.0	70,500	3.15	222,075
1993	2,800	2,550	33.5	37.0	94,350	3.21	302,864
1994	2,900	2,550	26.5	30.0	76,500	3.48	266,220
1995	2,900	2,700	35.5	38.0	102,600	4.65	477,090
1996	2,800	2,200	25.0	32.0	70,400	4.27	300,608
1997	3,000	2,700	29.0	32.0	86,400	3.17	273,888
1998	2,750	2,550	36.0	39.0	99,450	2.49	247,631
1999	2,600	2,400	39.5	43.0	103,200	2.23	230,136
2000	2,500	2,350	27.5	29.0	68,150	2.70	184,005
2001	2,350	2,000	28.0	33.0	66,000	2.75	181,500
	Spring Wheat						
	1,000 Acres		**Bushels**		**1,000 Bushels**	**Dollars Per Bu**	**1,000 Dollars**
1985	74	72	64.0	66.0	4,752	3.19	15,159
1986	60	55	60.5	66.0	3,630	2.46	8,930
1987	60	55	60.5	66.0	3,630	2.60	9,438
1988	54	52	67.5	70.0	3,640	3.62	13,177
1989	75	70	65.5	70.0	4,900	3.45	16,905
1990	42	40	66.5	70.0	2,800	2.28	6,384
1991	38	36	71.0	75.0	2,700	3.05	8,235
1992	50	47	72.5	77.0	3,619	3.00	10,857
1993	35	33	75.5	80.0	2,640	2.83	7,471
1994	45	42	72.0	77.0	3,234	3.28	10,608
1995	40	38	66.5	70.0	2,660	4.30	11,438
1996	70	68	73.0	75.0	5,100	3.97	20,247
1997	53	50	70.0	74.0	3,700	3.16	11,692
1998	62	60	65.0	67.0	4,020	2.36	9,487
1999	53	50	75.5	80.0	4,000	2.05	8,200
2000	48	46	67.0	70.0	3,220	2.48	7,986
2001	47	44	67.5	72.0	3,168	2.70	8,554

Field Crops: Acreage and production by cropping practice, Colorado, 1985-2001

Year	Irrigated				Non-Irrigated			
	Planted	Harvested	Yield Per Acre	Production	Planted	Harvested	Yield Per Acre	Production
	All Wheat							
	1,000 Acres		**Bushels**	**1,000 Bu**	**1,000 Acres**		**Bushels**	**1,000 Bu**
1985	259.1	245.5	67.5	16,578	3,514.9	3,276.5	37.5	122,724
1986	248.8	229.0	58.0	13,335	3,111.2	2,726.0	30.5	83,095
1987	272.3	242.0	57.5	13,963	2,887.7	2,313.0	36.0	83,417
1988	221.5	205.0	59.5	12,150	2,332.5	2,147.0	31.5	67,390
1989	201.0	188.7	54.0	10,196	2,574.0	2,081.3	25.0	51,904
1990	187.6	181.5	61.0	11,040	2,554.4	2,408.5	31.5	75,910
1991	158.5	147.0	61.5	9,048	2,479.5	2,189.0	29.5	64,952
1992	183.0	172.0	65.0	11,181	2,517.0	2,225.0	28.5	62,938
1993	183.7	173.0	59.5	10,296	2,651.3	2,410.0	36.0	86,694
1994	181.9	169.5	63.5	10,803	2,763.1	2,422.5	28.5	68,931
1995	200.5	189.5	60.5	11,475	2,739.5	2,548.5	37.0	93,785
1996	234.5	213.0	65.5	13,900	2,635.5	2,055.0	30.0	61,600
1997	243.5	232.0	65.5	15,172	2,809.5	2,518.0	30.0	74,928
1998	208.8	198.0	74.0	14,630	2,603.2	2,412.0	37.0	88,840
1999	211.0	199.5	74.0	14,760	2,442.0	2,250.5	41.0	92,440
2000	229.0	218.5	58.0	12,650	2,319.0	2,177.5	27.0	58,720
2001	202.0	186.5	60.5	11,300	2,195.0	1,857.5	31.0	57,868
	Winter Wheat							
	1,000 Acres		**Bushels**	**1,000 Bu**	**1,000 Acres**		**Bushels**	**1,000 Bu**
1985	206.0	193.0	63.0	12,196	3,494.0	3,257.0	37.5	122,354
1986	204.0	188.0	53.0	9,983	3,096.0	2,712.0	30.5	82,817
1987	228.0	200.0	53.0	10,600	2,872.0	2,300.0	36.0	83,150
1988	175.0	160.0	54.0	8,640	2,325.0	2,140.0	31.5	67,260
1989	140.0	130.0	42.0	5,460	2,560.0	2,070.0	25.0	51,740
1990	155.0	150.0	56.0	8,400	2,545.0	2,400.0	31.5	75,750
1991	130.0	120.0	55.0	6,600	2,470.0	2,180.0	29.5	64,700
1992	145.0	135.0	58.5	7,885	2,505.0	2,215.0	28.5	62,615
1993	155.0	145.0	53.5	7,760	2,645.0	2,405.0	36.0	86,590
1994	145.0	135.0	57.0	7,700	2,755.0	2,415.0	28.5	68,800
1995	170.0	160.0	56.5	9,000	2,730.0	2,540.0	37.0	93,600
1996	180.0	160.0	57.0	9,100	2,620.0	2,040.0	30.0	61,300
1997	200.0	190.0	61.0	11,600	2,800.0	2,510.0	30.0	74,800
1998	170.0	160.0	69.0	11,050	2,580.0	2,390.0	37.0	88,400
1999	170.0	160.0	69.0	11,000	2,430.0	2,240.0	41.0	92,200
2000	190.0	180.0	53.0	9,550	2,310.0	2,170.0	27.0	58,600
2001	170.0	155.0	54.0	8,400	2,180.0	1,845.0	31.0	57,600
	Spring Wheat							
	1,000 Acres		**Bushels**	**1,000 Bu**	**1,000 Acres**		**Bushels**	**1,000 Bu**
1985	53.1	52.5	83.5	4,382	20.9	19.5	19.0	370
1986	44.8	41.0	82.0	3,352	15.2	14.0	20.0	278
1987	44.3	42.0	80.0	3,363	15.7	13.0	20.5	267
1988	46.5	45.0	78.0	3,510	7.5	7.0	18.5	130
1989	61.0	58.7	80.5	4,736	14.0	11.3	14.5	164
1990	32.6	31.5	84.0	2,640	9.4	8.5	19.0	160
1991	28.5	27.0	90.5	2,448	9.5	9.0	28.0	252
1992	38.0	37.0	89.0	3,296	12.0	10.0	32.5	323
1993	28.7	28.0	90.5	2,536	6.3	5.0	21.0	104
1994	36.9	34.5	90.0	3,103	8.1	7.5	17.5	131
1995	30.5	29.5	84.0	2,475	9.5	8.5	22.0	185
1996	54.5	53.0	90.5	4,800	15.5	15.0	20.0	300
1997	43.5	42.0	85.0	3,572	9.5	8.0	16.0	128
1998	38.8	38.0	94.0	3,580	23.2	22.0	20.0	440
1999	41.0	39.5	95.0	3,760	12.0	10.5	23.0	240
2000	39.0	38.5	80.5	3,100	9.0	7.5	16.0	120
2001	32.0	31.5	92.0	2,900	15.0	12.5	21.5	268

Field Crops: Acreage, production and value, Colorado, 1985-2001

Year	Acreage		Yield per acre		Production	Value per unit	Total value
	Planted	Harvested	Planted	Harvested			
	Barley						
	1,000 Acres		**Bushels**		**1,000 Bushels**	**Dollars Per Bu**	**1,000 Dollars**
1985	360	340	60.5	64.0	21,760	2.60	56,576
1986	390	350	55.5	62.0	21,700	2.15	46,655
1987	230	220	61.0	64.0	14,080	2.56	36,045
1988	185	175	63.5	67.0	11,725	3.01	35,292
1989	190	160	64.0	76.0	12,160	3.28	39,885
1990	155	150	77.5	80.0	12,000	3.06	36,720
1991	140	130	74.5	80.0	10,400	3.14	32,656
1992	130	120	75.0	81.0	9,720	2.57	24,980
1993	100	90	76.5	85.0	7,650	2.93	22,415
1994	90	83	83.0	90.0	7,470	2.64	19,721
1995	110	100	91.0	100.0	10,000	2.95	29,500
1996	100	92	95.5	104.0	9,568	3.05	29,182
1997	95	89	101.0	108.0	9,612	2.98	28,644
1998	90	82	105.0	115.0	9,430	2.84	26,781
1999	95	86	95.0	105.0	9,030	2.54	22,936
2000	110	105	110.0	115.0	12,075	3.08	37,191
2001	90	80	95.0	107.0	8,560	2.80	23,968
	Oats						
	1,000 Acres		**Bushels**		**1,000 Bushels**	**Dollars Per Bu**	**1,000 Dollars**
1985	115	55	25.5	53.0	2,915	1.60	4,664
1986	90	40	24.5	55.0	2,200	1.40	3,080
1987	100	50	27.0	54.0	2,700	1.60	4,320
1988	110	60	27.5	50.0	3,000	2.45	7,350
1989	95	55	32.0	55.0	3,025	1.45	4,386
1990	90	45	25.0	50.0	2,250	1.70	3,825
1991	88	30	20.5	60.0	1,800	1.60	2,880
1992	80	26	19.5	60.0	1,560	1.70	2,652
1993	80	23	18.0	62.0	1,426	1.82	2,595
1994	75	24	19.0	60.0	1,440	1.80	2,592
1995	95	33	21.5	62.0	2,046	2.17	4,440
1996	80	35	23.0	52.0	1,820	2.24	4,077
1997	70	25	24.5	68.0	1,700	2.05	3,485
1998	90	25	19.5	70.0	1,750	1.70	2,975
1999	50	20	26.0	65.0	1,300	1.60	2,080
2000	80	35	27.5	63.0	2,205	1.90	4,190
2001	80	32	24.0	60.0	1,920	2.10	4,032
	Dry Beans 1/						
	1,000 Acres		**Pounds**		**1,000 Cwt**	**Dollars Per Cwt**	**1,000 Dollars**
1985	210	205	1,330	1,360	2,788	17.20	47,954
1986	191	185	1,450	1,500	2,775	15.20	42,180
1987	185	180	1,450	1,490	2,682	14.60	39,157
1988	160	155	1,600	1,650	2,558	31.20	79,810
1989	195	185	1,590	1,680	3,108	30.40	94,483
1990	245	225	1,740	1,900	4,275	15.90	67,973
1991	190	180	1,750	1,850	3,330	13.70	45,621
1992	164	159	1,590	1,640	2,608	19.00	49,552
1993	205	185	1,270	1,410	2,609	27.00	70,443
1994	205	195	1,530	1,610	3,140	16.60	52,124
1995	190	165	1,350	1,550	2,558	18.50	47,323
1996	145	125	1,550	1,800	2,250	22.50	50,625
1997	135	120	1,690	1,900	2,280	18.70	42,636
1998	170	155	1,690	1,850	2,868	15.60	44,741
1999	155	145	1,780	1,900	2,755	15.10	41,601
2000	120	110	1,650	1,800	1,980	15.60	30,888
2001	115	105	1,550	1,700	1,785	20.20	36,057

1/ Yield and production, clean basis.

Field Crops: Acreage and production by cropping practice, Colorado, 1985-2001

Year	Irrigated				Non-Irrigated			
	Planted	Harvested	Yield Per Acre	Production	Planted	Harvested	Yield Per Acre	Production
	Barley							
	1,000 Acres		**Bushels**	**1,000 Bu**	**1,000 Acres**		**Bushels**	**1,000 Bu**
1985	189.0	184.0	87.5	16,144	171.0	156.0	36.0	5,616
1986	188.0	175.0	88.5	15,485	202.0	175.0	35.5	6,215
1987	135.0	129.0	81.5	10,531	95.0	91.0	39.0	3,549
1988	114.0	111.0	87.2	9,680	71.0	64.0	32.0	2,045
1989	127.0	117.0	92.5	10,827	63.0	43.0	31.0	1,333
1990	128.0	126.0	90.0	11,350	27.0	24.0	27.0	650
1991	117.5	112.0	88.5	9,890	22.5	18.0	28.5	510
1992	108.0	103.0	89.0	9,160	22.0	17.0	33.0	560
1993	86.5	80.0	91.5	7,325	13.5	10.0	32.5	325
1994	78.0	73.0	99.0	7,210	12.0	10.0	26.0	260
1995	94.5	86.5	110.5	9,549	15.5	13.5	33.5	451
1996	80.0	78.0	117.0	9,130	20.0	14.0	31.5	438
1997	81.5	79.0	117.5	9,267	13.5	10.0	34.5	345
1998	77.5	73.0	125.0	9,140	12.5	9.0	32.0	290
1999	82.0	75.0	116.5	8,750	13.0	11.0	25.5	280
2000	98.0	97.0	122.5	11,890	12.0	8.0	23.0	185
2001	77.0	73.0	115.0	8,390	13.0	7.0	24.5	170
	Oats							
	1,000 Acres		**Bushels**	**1,000 Bu**	**1,000 Acres**		**Bushels**	**1,000 Bu**
1985	...	31.0	64.5	2,003	...	24.0	38.0	912
1986	54.0	23.0	68.5	1,572	36.0	17.0	37.0	628
1987	53.0	20.0	65.5	1,310	47.0	30.0	46.5	1,390
1988	52.5	26.0	68.2	1,774	57.5	34.0	36.1	1,226
1989	45.0	33.0	75.0	2,475	50.0	22.0	25.0	550
1990	47.0	27.0	64.5	1,742	43.0	18.0	28.0	508
1991	44.0	17.0	76.5	1,298	44.0	13.0	38.5	502
1992	41.0	16.0	73.0	1,168	39.0	10.0	39.0	392
1993	42.0	14.0	76.5	1,073	38.0	9.0	39.0	353
1994	43.0	15.0	79.5	1,190	32.0	9.0	28.0	250
1995	66.0	20.0	81.5	1,630	29.0	13.0	32.0	416
1996	57.0	22.0	68.5	1,510	23.0	13.0	24.0	310
1997	54.0	15.0	91.5	1,370	16.0	10.0	33.0	330
1998	70.0	16.0	91.0	1,456	20.0	9.0	32.5	294
1999	40.0	12.0	82.5	990	10.0	8.0	39.0	310
2000	65.0	22.0	84.0	1,850	15.0	13.0	27.5	355
2001	55.0	18.0	81.5	1,470	25.0	14.0	32.0	450
	Dry Beans 1/							
	1,000 Acres		**Pounds**	**1,000 Cwt**	**1,000 Acres**		**Pounds**	**1,000 Cwt**
1985	133.7	131.0	1,930	2,528	76.3	74.0	350	260
1986	129.0	124.0	2,050	2,543	62.0	61.0	380	232
1987	135.0	131.0	1,870	2,450	50.0	49.0	470	232
1988	128.6	124.0	1,950	2,418	31.4	31.0	450	140
1989	156.0	150.0	2,000	3,003	39.0	35.0	300	105
1990	192.5	190.0	2,190	4,155	52.5	35.0	340	120
1991	151.0	148.0	2,150	3,188	39.0	32.0	440	142
1992	124.4	121.0	2,000	2,414	39.6	38.0	510	194
1993	158.3	142.5	1,730	2,471	46.7	42.5	320	138
1994	162.0	155.0	1,930	2,995	43.0	40.0	360	145
1995	152.0	135.0	1,830	2,465	38.0	30.0	310	93
1996	131.0	120.0	1,850	2,218	14.0	5.0	640	32
1997	111.0	100.0	2,120	2,120	24.0	20.0	800	160
1998	136.0	123.5	2,210	2,730	34.0	31.5	440	138
1999	122.5	116.0	2,210	2,560	32.5	29.0	670	195
2000	87.8	84.0	2,210	1,860	32.2	26.0	460	120
2001	80.5	75.0	2,250	1,685	34.5	30.0	330	100

1/ Yield and production, clean basis.

Field Crops: Acreage, production and value, Colorado, 1976-2001

Year	Acreage		Yield per acre		Production	Value per unit	Total value
	Planted	Harvested	Planted	Harvested			
	Corn for Grain 1/						
	1,000 Acres		**Bushels**		**1,000 Bushels**	**Dollars Per Bu**	**1,000 Dollars**
1976	895	630	2/	102.0	64,260	2.13	136,874
1977	970	695	2/	116.0	80,620	1.94	156,403
1978	1,015	730	2/	110.0	80,300	2.26	181,478
1979	1,015	760	2/	127.0	96,520	2.53	244,196
1980	970	760	2/	118.0	89,680	3.05	273,524
1981	960	770	2/	135.0	103,950	2.50	259,875
1982	980	790	2/	129.0	101,910	2.75	280,253
1983	780	610	2/	122.0	74,420	3.17	235,911
1984	840	680	2/	134.0	91,120	2.66	242,379
1985	875	745	2/	139.0	103,555	2.37	245,425
1986	820	710	2/	145.0	102,950	1.60	164,720
1987	800	690	2/	155.0	106,950	1.95	208,553
1988	910	800	2/	160.0	128,000	2.54	325,120
1989	1,050	930	2/	145.0	134,850	2.32	312,852
1990	950	830	2/	155.0	128,650	2.36	303,614
1991	995	870	2/	153.0	133,110	2.43	323,457
1992	990	880	2/	148.0	130,240	2.23	290,435
1993	1,005	890	2/	120.0	106,800	2.65	283,020
1994	950	840	2/	150.0	126,000	2.38	299,880
1995	950	830	2/	111.0	92,130	3.33	306,793
1996	1,000	890	2/	142.0	126,380	2.76	348,809
1997	1,090	980	2/	146.0	143,080	2.59	370,577
1998	1,180	1,070	2/	145.0	155,150	1.96	304,094
1999	1,230	1,120	2/	142.0	159,040	1.84	292,634
2000	1,350	1,150	2/	126.0	144,900	2.08	301,392
2001	1,220	1,070	2/	140.0	149,800	2.15	322,070
	Sorghum for Grain 3/						
	1,000 Acres		**Bushels**		**1,000 Bushels**	**Dollars Per Bu**	**1,000 Dollars**
1976	505	259	2/	28.0	7,252	1.76	12,764
1977	475	285	2/	31.0	8,835	1.82	16,080
1978	500	340	2/	31.0	10,540	1.76	18,550
1979	490	340	2/	38.0	12,920	2.14	27,649
1980	490	350	2/	35.0	12,250	3.00	36,750
1981	455	365	2/	33.0	12,045	2.23	26,860
1982	385	310	2/	33.0	10,230	2.58	26,393
1983	295	240	2/	29.0	6,960	2.79	19,418
1984	500	430	2/	37.0	15,910	2.36	37,548
1985	370	320	2/	35.0	11,200	2.03	22,736
1986	380	300	2/	39.0	11,700	1.42	16,614
1987	400	210	2/	43.0	9,030	1.84	16,615
1988	270	180	2/	46.0	8,280	2.25	18,630
1989	400	325	2/	35.0	11,375	2.20	25,025
1990	270	220	2/	47.0	10,340	2.09	21,611
1991	320	270	2/	40.0	10,800	2.25	24,300
1992	230	180	2/	37.0	6,660	1.92	12,787
1993	210	170	2/	42.0	7,140	2.50	17,850
1994	200	170	2/	42.0	7,140	2.14	15,280
1995	200	165	2/	28.0	4,620	3.14	14,507
1996	290	260	2/	51.0	13,260	2.27	30,100
1997	190	150	2/	40.0	6,000	2.19	13,140
1998	200	185	2/	57.0	10,545	1.65	17,399
1999	230	205	2/	42.0	8,610	1.46	12,571
2000	280	210	2/	32.0	6,720	1.83	12,298
2001	310	220	2/	43.0	9,460	1.80	17,028

1/ "Planted acres" for corn pertains to acreage planted for all purposes.

2/ Not available.

3/ "Planted acres" for sorghum pertains to acreage planted for all purposes.

Field Crops: Acreage and production by cropping practice, Colorado, 1976-2001

Year	Irrigated				Non-Irrigated			
	Planted	Harvested	Yield Per Acre	Production	Planted	Harvested	Yield Per Acre	Production
	Corn for Grain 1/							
	1,000 Acres		**Bushels**	**1,000 Bu**	**1,000 Acres**		**Bushels**	**1,000 Bu**
1976	...	605.0	105.5	63,810	...	25.0	18.0	450
1977	...	675.0	118.5	80,020	...	20.0	30.0	600
1978	...	705.0	113.5	79,850	...	25.0	18.0	450
1979	...	740.0	129.0	95,640	...	20.0	44.0	880
1980	941.0	735.0	121.0	88,935	29.0	25.0	30.0	745
1981	934.0	747.0	138.0	103,099	26.0	23.0	37.0	851
1982	958.0	770.0	131.0	100,950	22.0	20.0	48.0	960
1983	758.0	590.0	125.0	73,650	22.0	20.0	38.5	770
1984	819.5	660.0	137.0	90,420	20.5	20.0	35.0	700
1985	850.8	721.0	142.5	102,691	24.2	24.0	36.0	864
1986	789.0	682.0	149.0	101,774	31.0	28.0	42.0	1,176
1987	777.0	670.0	158.0	105,950	23.0	20.0	50.0	1,000
1988	888.0	778.0	162.9	126,793	22.0	22.0	54.9	1,207
1989	1,020.0	902.0	148.0	133,310	30.0	28.0	55.0	1,540
1990	923.5	804.0	158.0	127,150	26.5	26.0	57.5	1,500
1991	944.0	820.0	159.0	130,390	51.0	50.0	54.5	2,720
1992	909.0	800.0	156.5	125,000	81.0	80.0	65.5	5,240
1993	911.5	800.0	128.0	102,220	93.5	90.0	51.0	4,580
1994	855.0	750.0	163.0	122,200	95.0	90.0	42.0	3,800
1995	843.0	730.0	121.5	88,680	107.0	100.0	34.5	3,450
1996	885.0	780.0	153.0	119,200	115.0	110.0	65.5	7,180
1997	936.0	830.0	161.0	133,700	154.0	150.0	62.5	9,380
1998	939.0	830.0	167.5	139,000	241.0	240.0	67.5	16,150
1999	937.0	830.0	167.5	139,200	293.0	290.0	68.5	19,840
2000	950.0	810.0	166.0	134,500	400.0	340.0	30.5	10,400
2001	880.0	765.0	175.0	134,000	340.0	305.0	52.0	15,800
	Sorghum for Grain 2/							
	1,000 Acres		**Bushels**	**1,000 Bu**	**1,000 Acres**		**Bushels**	**1,000 Bu**
1976	...	80.0	53.0	4,240	...	179.0	16.8	3,012
1977	...	78.0	50.0	3,917	...	207.0	24.0	4,918
1978	...	95.0	58.5	5,577	...	245.0	20.5	4,963
1979	...	95.0	65.5	6,242	...	245.0	27.5	6,678
1980	...	115.0	59.0	6,775	...	235.0	23.5	5,475
1981	...	96.0	55.0	5,280	...	269.0	25.0	6,765
1982	...	83.0	66.5	5,500	...	227.0	21.0	4,730
1983	...	62.0	56.0	3,472	...	178.0	19.5	3,488
1984	...	90.0	75.5	6,817	...	340.0	26.5	9,093
1985	...	66.0	72.0	4,752	...	254.0	25.5	6,448
1986	78.0	65.0	85.0	5,534	302.0	235.0	26.0	6,166
1987	60.0	50.0	82.5	4,125	340.0	160.0	30.5	4,905
1988	70.0	55.0	77.0	4,235	200.0	125.0	32.5	4,045
1989	85.0	75.0	60.0	4,500	315.0	250.0	27.5	6,875
1990	81.5	64.0	76.0	4,850	188.5	156.0	35.0	5,490
1991	82.0	65.0	60.0	3,900	238.0	205.0	33.5	6,900
1992	64.0	45.0	50.5	2,272	166.0	135.0	32.5	4,388
1993	59.0	43.0	64.5	2,780	151.0	127.0	34.5	4,360
1994	47.0	35.0	74.0	2,582	153.0	135.0	34.0	4,558
1995	44.0	32.0	53.5	1,704	156.0	133.0	22.0	2,916
1996	35.0	30.0	79.5	2,387	255.0	230.0	47.5	10,873
1997	43.0	30.0	60.5	1,820	147.0	120.0	35.0	4,180
1998	34.0	26.5	75.5	2,000	166.0	158.5	54.0	8,545
1999	30.0	21.0	68.0	1,428	200.0	184.0	39.0	7,182
2000	47.0	33.0	77.5	2,550	233.0	177.0	23.5	4,170
2001	42.0	33.0	74.0	2,440	268.0	187.0	37.5	7,020

1/ "Planted acres" for corn pertains to acreage planted for all purposes.

2/ "Planted acres" for sorghum pertains to acreage planted for all purposes.

Field Crops: Acreage, production and value, Colorado, 1976-2001

Year	Acreage		Yield per acre		Production	Value per unit	Total value
	Planted	Harvested	Planted	Harvested			
	Corn for Silage 1/						
	1,000 Acres		**Tons**		**1,000 Tons**	**Dollars Per Ton**	**1,000 Dollars**
1976	895	243	2/	19.0	4,617	18.00	83,106
1977	970	248	2/	18.0	4,464	15.00	66,960
1978	1,015	254	2/	19.0	4,826	15.50	74,803
1979	1,015	240	2/	20.0	4,800	18.00	86,400
1980	970	193	2/	18.5	3,571	21.00	74,991
1981	960	176	2/	20.5	3,608	19.60	70,717
1982	980	178	2/	21.5	3,827	19.10	73,096
1983	780	160	2/	21.0	3,360	21.60	72,576
1984	840	157	2/	22.0	3,454	21.70	74,952
1985	875	128	2/	23.0	2,944	20.00	58,880
1986	820	95	2/	22.0	2,090	16.40	34,276
1987	800	105	2/	22.0	2,310	15.30	35,343
1988	910	105	2/	23.0	2,415	22.20	53,613
1989	1,050	115	2/	22.0	2,530	21.30	53,889
1990	950	117	2/	22.5	2,633	21.60	56,873
1991	995	120	2/	22.0	2,640	20.00	52,800
1992	990	100	2/	22.5	2,250	19.10	42,975
1993	1,005	100	2/	21.0	2,100	19.90	41,790
1994	950	97	2/	21.0	2,037	22.00	44,814
1995	950	105	2/	20.0	2,100	22.00	46,200
1996	1,000	90	2/	21.5	1,935	24.00	46,440
1997	1,090	100	2/	22.5	2,250	24.00	54,000
1998	1,180	100	2/	24.0	2,400	22.00	52,800
1999	1,230	100	2/	24.0	2,400	20.00	48,000
2000	1,350	110	2/	22.0	2,420	20.50	49,610
2001	1,220	115	2/	23.0	2,645	22.00	58,190
	Sorghum for Silage 3/						
	1,000 Acres		**Tons**		**1,000 Tons**	**Dollars Per Ton**	**1,000 Dollars**
1976	505	21	2/	11.0	231	16.30	3,765
1977	475	20	2/	7.0	140	14.30	2,002
1978	500	23	2/	11.0	253	15.00	3,795
1979	490	25	2/	13.0	325	16.50	5,363
1980	490	22	2/	15.0	330	19.00	6,270
1981	455	28	2/	13.0	364	18.00	6,552
1982	385	28	2/	11.0	308	18.70	5,760
1983	295	20	2/	13.0	260	21.80	5,668
1984	500	22	2/	11.0	242	19.30	4,671
1985	370	18	2/	16.0	288	13.70	3,946
1986	380	19	2/	13.0	247	12.20	3,013
1987	400	18	2/	15.0	270	12.60	3,402
1988	270	22	2/	13.0	286	17.00	4,862
1989	400	25	2/	14.0	350	18.00	6,300
1990	270	20	2/	13.0	260	19.50	5,070
1991	320	22	2/	15.0	330	17.70	5,841
1992	230	20	2/	18.0	360	18.00	6,480
1993	210	22	2/	16.0	352	20.00	7,040
1994	200	18	2/	15.0	270	20.00	5,400
1995	200	13	2/	13.0	169	20.00	3,380
1996	290	12	2/	13.0	156	19.00	2,964
1997	190	18	2/	13.0	234	21.50	5,031
1998	200	11	2/	13.0	143	21.00	3,003
1999	230	10	2/	17.0	170	19.50	3,315
2000	280	12	2/	16.0	192	18.00	3,456
2001	310	12	2/	20.0	240	17.00	4,080

1/ "Planted acres" for corn pertains to acreage planted for all purposes.

2/ Not available.

3/ "Planted acres" for sorghum pertains to acreage planted for all purposes.

Field Crops: Acreage, production and value, Colorado, 1985-2001 1/

Year	Acreage		Yield per acre		Production	Value per unit	Total value
	Planted	Harvested	Planted	Harvested			
	Sunflower, All						
	1,000 Acres		**Pounds**		**Pounds**	**Dollars Per Cwt**	**1,000 Dollars**
1985	---	---	---	---	---	---	---
1986	---	---	---	---	---	---	---
1987	---	---	---	---	---	---	---
1988	---	---	---	---	---	---	---
1989	---	---	---	---	---	---	---
1990	---	---	---	---	---	---	---
1991	63	60	925	971	58,250,000	9.60	5,585
1992	70	67	1,309	1,367	91,600,000	10.20	9,384
1993	85	77	1,047	1,156	89,000,000	13.20	11,717
1994	100	95	963	1,014	96,300,000	11.30	10,860
1995	115	110	897	938	103,160,000	12.70	13,173
1996	110	107	1,153	1,185	126,800,000	13.30	16,844
1997	85	80	1,013	1,076	86,100,000	12.30	10,395
1998	160	150	1,245	1,328	199,250,000	11.50	22,903
1999	270	265	1,291	1,315	348,450,000	8.80	30,668
2000	220	180	785	959	172,650,000	8.50	14,327
2001	195	182	1,067	1,143	208,100,000	9.60	19,981
	Sunflower, Oil						
	1,000 Acres		**Pounds**		**Pounds**	**Dollars Per Cwt**	**1,000 Dollars**
1985	---	---	---	---	---	---	---
1986	---	---	---	---	---	---	---
1987	---	---	---	---	---	---	---
1988	---	---	---	---	---	---	---
1989	---	---	---	---	---	---	---
1990	---	---	---	---	---	---	---
1991	37	35	900	950	33,250,000	8.00	2,660
1992	46	44	1,290	1,350	59,400,000	8.75	5,198
1993	60	54	1,010	1,120	60,480,000	12.30	7,439
1994	72	69	960	1,000	69,000,000	10.20	7,038
1995	65	62	780	820	50,840,000	11.40	5,796
1996	45	44	1,420	1,450	63,800,000	10.80	6,890
1997	50	47	1,130	1,200	56,400,000	10.90	6,148
1998	115	107	1,300	1,400	149,800,000	10.70	16,029
1999	175	172	1,330	1,350	232,200,000	7.40	17,183
2000	150	125	790	950	118,750,000	6.80	8,075
2001	130	120	1,050	1,140	136,800,000	8.30	11,354
	Sunflower, Non-Oil						
	1,000 Acres		**Pounds**		**Pounds**	**Dollars Per Cwt**	**1,000 Dollars**
1985	---	---	---	---	---	---	---
1986	---	---	---	---	---	---	---
1987	---	---	---	---	---	---	---
1988	---	---	---	---	---	---	---
1989	---	---	---	---	---	---	---
1990	---	---	---	---	---	---	---
1991	26	25	960	1,000	25,000,000	11.70	2,925
1992	24	23	1,340	1,400	32,200,000	13.00	4,186
1993	25	23	1,140	1,240	28,520,000	15.00	4,278
1994	28	26	980	1,050	27,300,000	14.00	3,822
1995	50	48	1,050	1,090	52,320,000	14.10	7,377
1996	65	63	970	1,000	63,000,000	15.80	9,954
1997	35	33	850	900	29,700,000	14.30	4,247
1998	45	43	1,100	1,150	49,450,000	13.90	6,874
1999	95	93	1,220	1,250	116,250,000	11.60	13,485
2000	70	55	770	980	53,900,000	11.60	6,252
2001	65	62	1,100	1,150	71,300,000	12.10	8,627

1/ Estimates began 1991.

Field Crops: Acreage, production and value, Colorado, 1985-2001

Year	Acreage		Yield per acre		Production	Value per unit	Total value
	Planted	Harvested	Planted	Harvested			
	All Hay						
	1,000 Acres		**Tons**		**1,000 Tons**	**Dollars Per Ton**	**1,000 Dollars**
1985	1/	1,445	1/	2.52	3,644	57.50	209,530
1986	1/	1,410	1/	2.58	3,642	58.00	211,236
1987	1/	1,500	1/	2.70	4,044	62.00	250,728
1988	1/	1,650	1/	2.40	3,957	82.00	324,474
1989	1/	1,500	1/	2.30	3,450	91.50	315,450
1990	1/	1,550	1/	2.45	3,805	80.50	303,953
1991	1/	1,500	1/	2.71	4,062	70.50	287,076
1992	1/	1,480	1/	2.83	4,189	64.50	267,741
1993	1/	1,400	1/	3.00	4,193	77.00	319,491
1994	1/	1,330	1/	3.05	4,060	91.00	368,284
1995	1/	1,400	1/	2.89	4,050	87.50	354,960
1996	1/	1,510	1/	2.77	4,180	96.00	402,120
1997	1/	1,590	1/	2.98	4,739	101.00	485,954
1998	1/	1,410	1/	3.26	4,602	92.00	430,782
1999	1/	1,520	1/	3.03	4,598	69.00	310,194
2000	1/	1,400	1/	2.91	4,080	85.50	347,880
2001	1/	1,600	1/	2.99	4,780	100.00	472,150
	Alfalfa Hay						
	1,000 Acres		**Tons**		**1,000 Tons**	**Dollars Per Ton**	**1,000 Dollars**
1985	1/	820	1/	3.30	2,706	58.00	157,000
1986	1/	770	1/	3.40	2,618	58.80	153,892
1987	1/	830	1/	3.50	2,905	62.40	181,249
1988	1/	780	1/	3.40	2,652	85.70	227,252
1989	1/	750	1/	3.20	2,400	92.60	222,225
1990	1/	740	1/	3.50	2,590	81.00	209,790
1991	1/	720	1/	3.80	2,736	71.00	194,256
1992	1/	780	1/	3.80	2,964	64.50	191,178
1993	1/	850	1/	3.80	3,230	77.00	248,710
1994	1/	840	1/	3.90	3,276	91.00	298,116
1995	1/	850	1/	3.60	3,060	88.50	270,810
1996	1/	860	1/	3.50	3,010	99.00	297,990
1997	1/	840	1/	3.90	3,276	101.00	330,876
1998	1/	810	1/	4.20	3,402	91.00	309,582
1999	1/	900	1/	3.80	3,420	69.00	235,980
2000	1/	900	1/	3.70	3,330	86.00	286,380
2001	1/	950	1/	3.80	3,610	100.00	361,000
	Other Hay 2/						
	1,000 Acres		**Tons**		**1,000 Tons**	**Dollars Per Ton**	**1,000 Dollars**
1985	1/	625	1/	1.50	938	56.00	52,530
1986	1/	640	1/	1.60	1,024	56.00	57,344
1987	1/	670	1/	1.70	1,139	61.00	69,479
1988	1/	870	1/	1.50	1,305	74.50	97,222
1989	1/	750	1/	1.40	1,050	89.00	93,450
1990	1/	810	1/	1.50	1,215	77.50	94,163
1991	1/	780	1/	1.70	1,326	70.00	92,820
1992	1/	700	1/	1.75	1,225	62.50	76,563
1993	1/	550	1/	1.75	963	73.50	70,781
1994	1/	490	1/	1.60	784	89.50	70,168
1995	1/	550	1/	1.80	990	85.00	84,150
1996	1/	650	1/	1.80	1,170	89.00	104,130
1997	1/	750	1/	1.95	1,463	106.00	155,078
1998	1/	600	1/	2.00	1,200	101.00	121,200
1999	1/	620	1/	1.90	1,178	63.00	74,214
2000	1/	500	1/	1.50	750	82.00	61,500
2001	1/	650	1/	1.80	1,170	95.00	111,150

1/ Not estimated.

2/ Includes wild, millet, sudan, clover & timothy, grain, and other miscellaneous tame hays.

Field Crops: Acreage and production by cropping practice, Colorado, 1985-2001

Year	Irrigated				Non-Irrigated			
	Planted	Harvested	Yield Per Acre	Production	Planted	Harvested	Yield Per Acre	Production
	All Hay							
	1,000 Acres		**Tons**	**1,000 Tons**	**1,000 Acres**		**Tons**	**1,000 Tons**
1985	1/	1,136	2.85	3,255	1/	309	1.25	389
1986	1/	1,084	3.00	3,229	1/	326	1.25	413
1987	1/	1,175	3.10	3,637	1/	325	1.25	407
1988	1/	1,286	2.75	3,526	1/	364	1.20	431
1989	1/	1,155	2.65	3,060	1/	345	1.15	390
1990	1/	1,200	2.80	3,365	1/	350	1.25	440
1991	1/	1,170	3.05	3,557	1/	330	1.55	505
1992	1/	1,189	3.15	3,737	1/	291	1.55	452
1993	1/	1,160	3.30	3,829	1/	240	1.50	364
1994	1/	1,121	3.35	3,777	1/	209	1.35	283
1995	1/	1,174	3.20	3,735	1/	226	1.40	315
1996	1/	1,250	3.05	3,823	1/	260	1.35	357
1997	1/	1,285	3.30	4,236	1/	305	1.65	503
1998	1/	1,150	3.65	4,180	1/	260	1.60	422
1999	1/	1,250	3.35	4,180	1/	270	1.55	418
2000	1/	1,980	3.25	3,878	1/	202	1.00	202
2001	1/	1,315	3.35	4,415	1/	285	1.30	365
	Alfalfa Hay							
	1,000 Acres		**Tons**	**1,000 Tons**	**1,000 Acres**		**Tons**	**1,000 Tons**
1985	1/	707	3.60	2,558	1/	113	1.30	148
1986	1/	660	3.75	2,475	1/	110	1.30	143
1987	1/	700	3.90	2,740	1/	130	1.25	165
1988	1/	670	3.75	2,526	1/	110	1.15	126
1989	1/	650	3.50	2,290	1/	100	1.10	110
1990	1/	650	3.80	2,485	1/	90	1.15	105
1991	1/	635	4.10	2,601	1/	85	1.60	135
1992	1/	694	4.05	2,817	1/	86	1.70	147
1993	1/	765	4.05	3,094	1/	85	1.60	136
1994	1/	756	4.15	3,153	1/	84	1.45	123
1995	1/	774	3.80	2,940	1/	76	1.60	120
1996	1/	790	3.70	2,923	1/	70	1.25	87
1997	1/	755	4.15	3,140	1/	85	1.60	136
1998	1/	730	4.50	3,280	1/	80	1.55	122
1999	1/	800	4.10	3,280	1/	100	1.40	140
2000	1/	820	3.95	3,258	1/	80	.90	72
2001	1/	850	4.10	3,505	1/	100	1.05	105
	Other Hay 2/							
	1,000 Acres		**Tons**	**1,000 Tons**	**1,000 Acres**		**Tons**	**1,000 Tons**
1985	1/	429	1.60	697	1/	196	1.25	241
1986	1/	424	1.80	754	1/	216	1.25	270
1987	1/	475	1.85	897	1/	195	1.25	242
1988	1/	616	1.60	1,000	1/	254	1.20	305
1989	1/	505	1.50	770	1/	245	1.15	280
1990	1/	550	1.60	880	1/	260	1.30	335
1991	1/	535	1.80	956	1/	245	1.50	370
1992	1/	495	1.85	920	1/	205	1.50	305
1993	1/	395	1.85	735	1/	155	1.45	228
1994	1/	365	1.70	624	1/	125	1.30	160
1995	1/	400	2.00	795	1/	150	1.30	195
1996	1/	460	1.95	900	1/	190	1.40	270
1997	1/	530	2.05	1,096	1/	220	1.65	367
1998	1/	420	2.15	900	1/	180	1.65	300
1999	1/	450	2.00	900	1/	170	1.65	278
2000	1/	378	1.65	620	1/	122	1.05	130
2001	1/	465	1.95	910	1/	185	1.40	260

1/ Not estimated.

2/ Includes wild, millet, sudan, clover & timothy, grain and other miscellaneous tame hays.

Field Crops: Acreage, production and value, Colorado, 1985-2001

Year	Acreage		Yield per acre		Production	Value per unit	Total value
	Planted	Harvested	Planted	Harvested			
	All Potatoes						
	1,000 Acres		**Cwt**		**1,000 Cwt**	**Dollars Per Cwt**	**1,000 Dollars**
1985	64.1	63.4	314	318	20,140	2.50	49,533
1986	63.9	63.9	327	327	20,880	4.40	91,422
1987	67.5	66.3	316	322	21,359	2.10	44,164
1988	66.2	65.6	316	319	20,901	7.15	149,993
1989	68.8	68.2	331	334	22,747	8.10	184,899
1990	72.8	72.2	342	345	24,874	4.65	115,681
1991	78.0	74.9	331	345	25,836	2.25	57,576
1992	73.4	72.7	329	332	24,120	4.20	100,702
1993	80.8	80.4	344	346	27,812	6.05	167,747
1994	83.5	83.0	346	348	28,864	3.75	107,377
1995	86.3	85.9	308	309	26,584	6.25	166,705
1996	88.0	87.6	370	372	32,556	1.90	60,542
1997	84.8	84.5	325	326	27,577	4.60	126,164
1998	83.5	83.2	335	336	27,985	4.70	130,700
1999	84.9	84.4	333	335	28,237	4.35	122,926
2000	84.3	83.9	367	369	30,960	3.20	97,756
2001	73.7	73.2	316	318	23,274	9.30	216,995
	Fall Potatoes						
	1,000 Acres		**Cwt**		**1,000 Cwt**	**Dollars Per Cwt**	**1,000 Dollars**
1985	56.5	56.0	317	320	17,920	2.25	40,320
1986	57.0	57.0	330	330	18,810	4.20	79,002
1987	61.0	60.0	320	325	19,500	1.75	34,125
1988	60.0	59.5	317	320	19,040	7.35	139,944
1989	62.0	61.5	332	335	20,603	8.35	172,035
1990	65.5	65.0	347	350	22,750	4.45	101,238
1991	71.0	68.0	335	350	23,800	2.00	47,600
1992	66.5	66.0	332	335	22,110	4.05	89,546
1993	72.5	72.2	349	350	25,270	6.10	154,147
1994	74.0	73.7	349	350	25,795	3.55	91,572
1995	77.0	76.8	309	310	23,808	6.25	148,800
1996	78.0	77.8	374	375	29,175	1.60	46,680
1997	77.0	76.9	325	325	24,993	4.50	112,469
1998	75.8	75.7	335	335	25,360	4.60	116,656
1999	77.2	76.9	334	335	25,762	4.20	108,200
2000	75.8	75.6	369	370	27,972	2.95	82,517
2001	68.1	67.8	314	315	21,357	9.55	203,959
	Summer Potatoes						
	1,000 Acres		**Cwt**		**1,000 Cwt**	**Dollars Per Cwt**	**1,000 Dollars**
1985	7.6	7.4	292	300	2,220	4.15	9,213
1986	6.9	6.9	300	300	2,070	6.00	12,420
1987	6.5	6.3	286	295	1,859	5.40	10,039
1988	6.2	6.1	300	305	1,861	5.40	10,049
1989	6.8	6.7	315	320	2,144	6.00	12,864
1990	7.3	7.2	291	295	2,124	6.80	14,443
1991	7.0	6.9	291	295	2,036	4.90	9,976
1992	6.9	6.7	291	300	2,010	5.55	11,156
1993	8.3	8.2	306	310	2,542	5.35	13,600
1994	9.5	9.3	323	330	3,069	5.15	15,805
1995	9.3	9.1	298	305	2,776	6.45	17,905
1996	10.0	9.8	338	345	3,381	4.10	13,862
1997	7.8	7.6	331	340	2,584	5.30	13,695
1998	7.7	7.5	341	350	2,625	5.35	14,044
1999	7.7	7.5	321	330	2,475	5.95	14,726
2000	8.5	8.3	352	360	2,988	5.10	15,239
2001	5.6	5.4	342	355	1,917	6.80	13,036

Field Crops: Acreage, production and value, Colorado, 1976-2001

Year	Acreage		Yield per acre		Production	Value per unit	Total value
	Planted	Harvested	Planted	Harvested			
	Millet						
	1,000 Acres		**Cwt**		**1,000 Cwt**	**Dollars Per Cwt**	**1,000 Dollars**
1976	110	55	4.5	9.0	495	6.40	3,168
1977	130	100	8.5	11.0	1,100	3.30	3,630
1978	160	85	7.0	13.0	1,105	4.25	4,696
1979	200	125	8.0	13.0	1,625	4.35	7,069
1980	90	40	5.0	11.0	440	8.00	3,520
1981	1/	1/	1/	1/	1/	1/	1/
1982	1/	1/	1/	1/	1/	1/	1/
1983	1/	1/	1/	1/	1/	1/	1/
1984	1/	1/	1/	1/	1/	1/	1/
1985	1/	1/	1/	1/	1/	1/	1/
1986	1/	1/	1/	1/	1/	1/	1/
1987	1/	1/	1/	1/	1/	1/	1/
1988	1/	1/	1/	1/	1/	1/	1/
1989	1/	1/	1/	1/	1/	1/	1/
1990	1/	1/	1/	1/	1/	1/	1/
1991	1/	1/	1/	1/	1/	1/	1/
1992	1/	1/	1/	1/	1/	1/	1/
1993	1/	1/	1/	1/	1/	1/	1/
1994	1/	1/	1/	1/	1/	1/	1/
1995	1/	1/	1/	1/	1/	1/	1/
1996	1/	1/	1/	1/	1/	1/	1/
1997	1/	1/	1/	1/	1/	1/	1/
1998	1/	1/	1/	1/	1/	1/	1/
	1,000 Acres		**Bushels**		**1,000 Bushels**	**Dollars Per Bu**	**1,000 Dollars**
1999	250	240	32.5	34.0	8,160	2.00	16,320
2000	190	150	15.0	19.0	2,850	4.80	13,680
2001	240	230	33.5	35.0	8,050	2.00	16,100
	Sugar Beets						
	1,000 Acres		**Tons**		**1,000 Tons**	**Dollars Per Ton**	**1,000 Dollars**
1976	124.0	121.0	18.6	19.0	2,303	21.10	48,593
1977	77.0	72.0	18.2	19.5	1,404	26.30	36,925
1978	89.0	84.0	17.3	18.3	1,538	27.60	42,449
1979	76.0	73.0	17.9	18.6	1,358	34.10	46,308
1980	94.0	91.0	18.4	19.0	1,729	47.50	82,128
1981	80.0	77.0	21.7	22.5	1,733	33.80	58,575
1982	50.0	46.0	18.4	20.0	920	35.00	32,200
1983	42.0	37.2	14.4	16.2	603	33.40	20,140
1984	48.3	44.2	20.0	21.8	964	22.40	21,594
1985	2.9	2.5	15.9	18.4	46	27.40	1,260
1986	37.8	37.2	23.5	23.9	889	32.90	29,248
1987	37.4	37.0	21.5	21.7	803	35.40	28,426
1988	39.1	38.6	22.5	22.8	880	42.10	37,048
1989	40.6	40.0	22.5	22.8	912	43.70	39,854
1990	40.8	40.0	23.1	23.6	944	39.80	37,571
1991	40.7	40.2	23.7	24.0	965	39.80	38,407
1992	40.2	39.9	23.7	23.9	954	39.50	37,683
1993	40.3	40.0	23.0	23.1	924	38.40	35,482
1994	44.3	43.2	21.4	21.9	946	35.70	33,772
1995	42.8	41.1	16.7	17.4	715	35.40	25,311
1996	54.8	51.1	18.8	20.2	1,032	41.20	42,518
1997	67.9	66.4	19.3	19.7	1,308	34.10	44,603
1998	62.5	57.3	20.8	22.7	1,301	35.40	46,055
1999	72.1	68.5	20.2	21.3	1,459	31.40	45,813
2000	71.5	53.6	16.9	22.5	1,206	28.70	34,612
2001	41.5	36.8	19.9	22.4	824	2/	2/

1/ Estimates discontinued 1981; resumed 1999.
2/ Not available.

2001 Crop Review

The combined value of production for small grain, hay, and late season row crops (excluding sugar beets) produced in 2001 totaled $1.38 billion, up 21 percent from the comparable value of $1.10 billion for the 2000 crops. The value of production from the state's four leading crops (hay, corn, potatoes and wheat) totaled $1.26 billion for the 2001 crops and accounted for 91.2 percent of the total value from all crops (excluding sugar beets).

Hay was the states leading crop in value of production, increasing 36 percent from the previous year to $472.2 million, the second highest level on record. Value of the 2001 all hay crop accounted for 34 percent of the total value from all crops produced excluding sugarbeets. The alfalfa hay crop was valued at a new record high of $361.0 million, up 26 percent from 2000. The value of production for all other hay increased 81 percent to $111.2 million, its third highest level since the all other hay data series was began in 1964.

Corn was the state's second leading crop produced in the state in terms of total value of production. The combined value of corn for grain and corn for silage was estimated at $380.3 million for the 2001 crop, up 8 percent from the comparable value of $351.0 million for the 2000 crop. The 149.8 million bushel corn for grain crop was valued at $322.1 million, representing nearly 85 percent of the total corn value and 23 percent of the total value from all crops excluding sugar beets. The value of the 2.65 million tons of corn silage produced in 2001 was $58.2 million, up 17 percent from the previous year.

Potatoes ranked third in terms of value of production with the 2001 crop value estimated at just under $217.0 million, a new record high. Both the summer and fall crops produced in 2001 were significantly smaller than the previous year, but sharply improved prices are expected to boost the value of the two crops to more than twice as high as the previous year. Total value of production for the 21.36 million cwt fall crop, at a record high $204.0 million, is expected to be nearly 2.5 times larger than the value of the 2000 crop. The 2001 summer potato crop of 1.92 million cwt was valued at $13.0 million, down 14 percent from the previous year.

Wheat was reduced to a fourth place ranking in value of production for 2001 with a total value of $190.0 million, down just 1 percent from the previous year. The value of the winter wheat crop, at $181.5 million, was down 1 percent while the value of the spring wheat crop increased 7 percent to $8.6 million. The 2001 winter wheat crop of 66.0 million bushels was down 3 percent from the 2000 crop and was the smallest crop since 1989. The 2001 spring wheat crop totaled 3.2 million bushels, down 2 percent from the previous year. Overall wheat prices for the 2001 crop are expected to average $2.75 per bushel, up just 5 cents per bushel from a year earlier.

The 2001 **dry edible bean** crop, at 1.78 million cwt, was valued at $36.1 million, up 16 percent from the previous year. Dry edible bean producers harvested the lowest acreage of that crop since 1906. However, much improved prices over the previous year more than offset the lowest production since 1983.

The 2001 **barley** crop of 8.56 million bushels has an estimated value of $24.0 million, down 35 percent from the 2000 crop value of $37.2 million. Producers harvested 24 percent fewer acres than a year earlier, experienced an 8.0 bushel decline in the average yield and received lower average prices for the latest crop. Each of these factors contributed to the decline in value.

Sugarbeet production totaled just 824,000 tons in 2001, down 32 percent from the 2000 crop of 1.2 million tons and the smallest crop since 1995. The 36,800 acres harvested was down 31 percent from the previous year, mostly the result of a 42 percent reduction in planted acres but also the result of some acres being put into the PIK program. No value has yet been determined for the 2001 crop.

The combined production of **grain and silage sorghum** had an estimated value of $21.1 million for the 2001 crop, up 34 percent from the previous year. Sorghum for grain production in 2001 was up 39 percent from the 2000 crop as growers increased the harvested area and realized higher per acre yields. Total value of production of grain sorghum totaled $17.0 million, up 38 percent from the previous year. Total value of the 2001 sorghum silage crop was estimated at just under $4.1 million, up 18 percent from the value of the 2000 crop.

The 2001 crop of **sunflower** was valued at just under $20.0 million, up 40 percent from $14.37 million a year earlier. Production of oil varieties increased 15 percent to 136.8 million pounds and production of non-oil varieties increased 32 percent to 71.3 million pounds. Prices for the 2001 crop also averaged higher than the previous year. Value of the oil crop is estimated at $11.4 million and the non-oil crop is placed at $8.6 million, up 41 percent and up 38 percent, respectively from the 2000 crop..

Proso millet production in 2001 had a estimated value of $16.1 million, up 18 percent from the value of the 2000 crop. Total production, at 8.05 million bushels, was nearly three times larger than the previous year's crop of 2.85 million bushels. However, prices for the 2001 crop averaged just $2.00 per bushel, less than half the $4.80 per bushel received for the 2000 crop which nearly offset the larger output.

The value of **oats** production in Colorado for the 2001 crop totaled $4.0 million, down 4 percent from $4.2 million for the 2000 crop. Total production, at 1.92 million bushels was 13 percent below the 2.21 million bushel crop produced in 2000.

Colorado producers seeded 2.35 million acres of winter wheat during the fall of 2001 for harvest in 2002, unchanged from the area seeded for the 2001 crop. Planting began on schedule under generally favorable moisture conditions. Germination and emergence was good and the crop got off to a good start. Subsequent warm and dry conditions since seeding, however had top soils very dry for entering the winter dormancy period. Snow cover was limited during the winter across the Eastern Plains. The continued lack of significant moisture during April and May combined with freezing temperatures in mid-May resulted in heavy abandonment of acreage. The May 1 production forecast of 54.0 million had declined to 41.4 million bushels as of June 1.

Field Crops: Acreage, production and value, Colorado, 2000-2001

Year and Crop	Acreage planted	Acreage harvested	Yield per acre	Total production	Unit	Value per unit	Total value
2000	**Acres**	**Acres**	**Unit**	**Units**		**Dollars**	**1,000 Dollars**
All wheat	2,548	2,396	29.8	71,370	Bu	2.70	191,991
Winter wheat	2,500	2,350	29.0	68,150	Bu	2.70	184,005
Spring wheat	48	46	70.0	3,220	Bu	2.48	7,986
Corn, all purposes	1,350	---	---	---	---	---	---
Corn for grain	---	1,150	126.0	144,900	Bu	2.08	301,392
Corn for silage	---	110	22.0	2,420	Tons	20.50	49,610
Sorghum, all purposes	280	---	---	---	---	---	---
Sorghum for grain	---	210	32.0	6,720	Bu	1.83	12,298
Sorghum for silage	---	12	16.0	192	Tons	18.00	3,456
Barley	110	105	115.0	12,075	Bu	3.08	37,191
Oats	80	35	63.0	2,205	Bu	1.90	4,190
Proso Millet	190	150	19.0	2,850	Bu	4.80	13,680
Dry Beans 1/	120	110	18.00	1,980	Cwt	15.60	30,888
Sugar beets	71.5	53.6	22.5	1,206	Tons	28.70	34,612
Sunflower	220	180	959	172,650	Lbs	8.50 3/	14,327
Oil varieties	150	125	950	118,750	Lbs	6.80 3/	8,075
Non-Oil varieties	70	55	980	53,900	Lbs	11.60 3/	6,252
All hay	---	1,400	2.91	4,080	Tons	85.00	347,880
Alfalfa hay	---	900	3.70	3,330	Tons	86.00	286,380
All other hay	---	500	1.50	750	Tons	82.00	61,500
All potatoes	84.3	83.9	369	30,960	Cwt	3.20	97,756
Summer potatoes	8.5	8.3	360	2,988	Cwt	5.10	15,239
Fall potatoes	75.8	75.6	370	27,972	Cwt	2.95	82,517
Total field crops	---	5995.5	---	---	---	---	1,139,271
2001	**Acres**	**Acres**	**Unit**	**Units**		**Dollars**	**1,000 Dollars**
All wheat	2,397	2,044	33.8	69,168	Bu	2.75	190,054
Winter wheat	2,350	2,000	33.0	66,000	Bu	2.75	181,500
Spring wheat	47	44	72.0	3,168	Bu	2.70	8,554
Corn, all purposes	1,220	---	---	---	---	---	---
Corn for grain	---	1,070	140.0	149,800	Bu	2.15	322,070
Corn for silage	---	115	23.0	2,645	Tons	22.00	58,190
Sorghum, all purposes	310	---	---	---	---	---	---
Sorghum for grain	---	220	43.0	9,460	Bu	1.80	17,028
Sorghum for silage	---	12	20.0	240	Tons	17.00	4,080
Barley	90	80	107.0	8,560	Bu	2.80	23,968
Oats	80	32	60.0	1,920	Bu	2.10	4,032
Proso Millet	240	230	35.0	8,050	Bu	2.00	16,100
Dry Beans 1/	115	105	17.00	1,785	Cwt	20.20	36,057
Sugar beets	41.5	36.8	22.4	824	Tons	4/	4/
Sunflower	195	182	1,143	208,100	Lbs	9.60 3/	19,981
Oil varieties	130	120	1,140	136,800	Lbs	8.30 3/	11,354
Non-Oil varieties	65	62	1,150	71,300	Lbs	12.10 3/	8,627
All hay	---	1,600	2.99	4,780	Tons	100.00	472,150
Alfalfa hay	---	950	3.80	3,610	Tons	100.00	361,000
All other hay	---	650	1.80	1,170	Tons	95.00	111,150
All potatoes	73.7	73.2	318	23,274	Cwt	9.30	216,995
Summer potatoes	5.6	5.4	355	1,917	Cwt	6.80	13,036
Fall potatoes	68.1	67.8	315	21,357	Cwt	9.55	203,959
Total field crops	---	5,800.0	---	---	---	---	1,380,705 5/

1/ Yield, production, price, and value on clean basis. 2/ Estimates discontinued. 3/ Dollars per hundredweight.
4/ Available February 2003. 5/ Total excluding sugar beets.

Winter Wheat: Production, Colorado, 1985-2001
(Million Bushels)

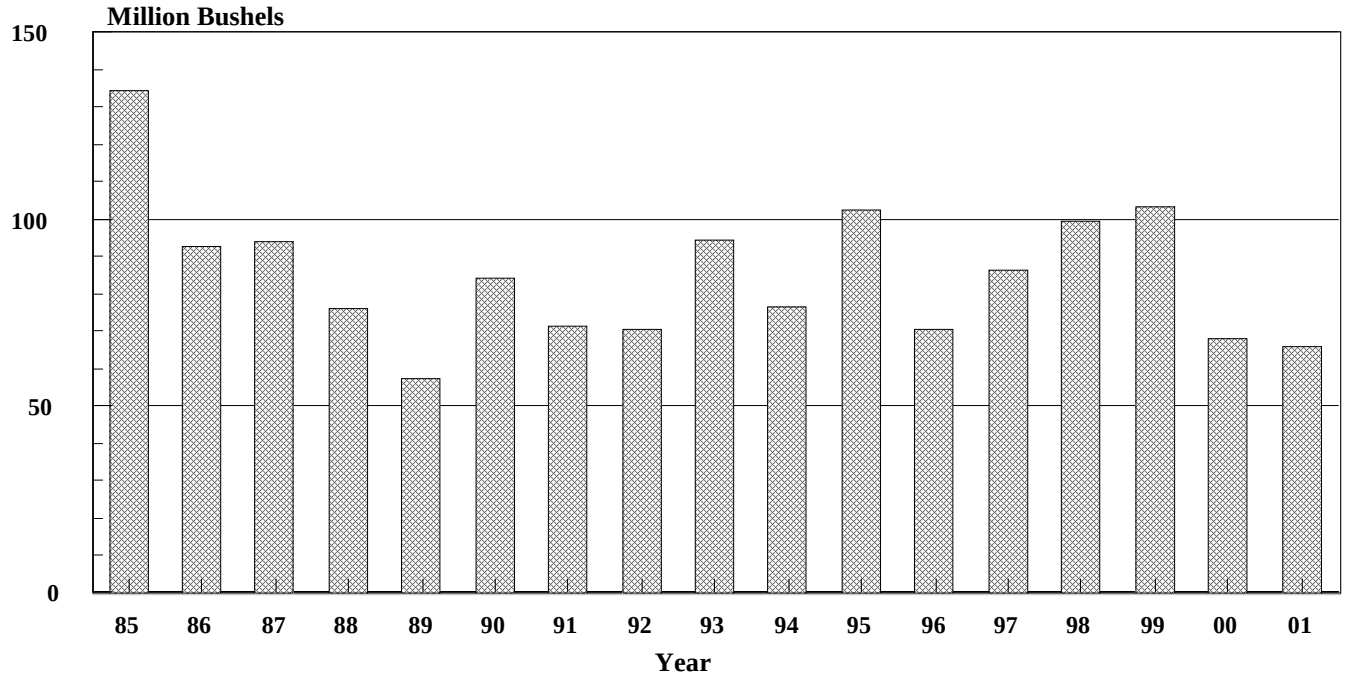

Winter Wheat: Acreage and production by county and district, Colorado, 2000

County and District	Acreage planted	Irrigated			Non-Irrigated			Total		
		Acreage harvested	Yield per acre	Production	Acreage harvested	Yield per acre	Production	Acreage harvested	Yield per acre	Production
	Acres	Acres	Bu.	Bu.	Acres	Bu.	Bu.	Acres	Bu.	Bu.
Chaffee	...	...	...	...	...	...	...	...	...	...
Clear Creek . .	...	...	...	...	...	...	...	...	...	...
Eagle	...	...	...	...	...	...	...	...	...	...
Gilpin	...	...	...	...	...	...	...	...	...	...
Grand	...	...	...	...	...	...	...	...	...	...
Gunnison . . .	...	...	...	...	...	...	...	...	...	...
Jackson	...	...	...	...	...	...	...	...	...	...
Lake	...	...	...	...	...	...	...	...	...	...
Moffat	17,500	...	...	...	15,000	27.5	410,000	15,000	27.5	410,000
Park	...	...	...	...	...	...	...	...	...	...
Pitkin	...	...	...	...	...	...	...	...	...	...
Rio Blanco . .	1,200	...	...	...	1,000	25.0	25,000	1,000	25.0	25,000
Routt	8,300	...	...	...	8,000	25.5	205,000	8,000	25.5	205,000
Summit	...	...	...	...	...	...	...	...	...	...
Teller	...	...	...	...	...	...	...	...	...	...
NW & Mountain	**27,000**	**...**	**...**	**...**	**24,000**	**26.5**	**640,000**	**24,000**	**26.5**	**640,000**
Boulder	10,500	3,000	56.5	170,000	6,000	25.0	150,000	9,000	35.5	320,000
Jefferson	...	...	...	...	...	...	...	...	...	...
Larimer	18,500	4,000	44.0	175,000	12,000	22.5	270,000	16,000	28.0	445,000
Logan	145,000	7,000	59.5	415,000	138,000	27.5	3,800,000	145,000	29.0	4,215,000
Morgan	78,500	15,000	55.0	825,000	50,000	21.0	1,060,000	65,000	29.0	1,885,000
Sedgwick . . .	80,500	5,000	55.0	275,000	75,000	32.0	2,400,000	80,000	33.5	2,675,000
Weld	130,000	16,000	65.0	1,040,000	109,000	25.0	2,700,000	125,000	30.0	3,740,000
Northeast	**463,000**	**50,000**	**58.0**	**2,900,000**	**390,000**	**26.5**	**10,380,000**	**440,000**	**30.0**	**13,280,000**

Winter Wheat: Acreage and production by county and district, Colorado, 2000, continued

County and District		Irrigated			Non-Irrigated			Total		
	Acreage planted	Acreage harvested	Yield per acre	Production	Acreage harvested	Yield per acre	Production	Acreage harvested	Yield per acre	Production
	Acres	Acres	Bu.	Bu.	Acres	Bu.	Bu.	Acres	Bu.	Bu.
Adams	172,500	5,000	33.0	165,000	155,000	23.5	3,660,000	160,000	24.0	3,825,000
Arapahoe	63,500	500	30.0	15,000	59,500	26.5	1,580,000	60,000	26.5	1,595,000
Cheyenne	160,500	4,000	37.5	150,000	146,000	26.0	3,820,000	150,000	26.5	3,970,000
Denver	...	...	...	...	...	...	...	...	...	...
Douglas	4,000	...	...	...	4,000	39.0	155,000	4,000	39.0	155,000
Elbert	36,500	...	...	...	35,000	37.5	1,310,000	35,000	37.5	1,310,000
El Paso	1,000	500	50.0	25,000	500	30.0	15,000	1,000	40.0	40,000
Kiowa	199,000	2,000	40.0	80,000	188,000	27.5	5,200,000	190,000	28.0	5,280,000
Kit Carson	268,500	32,000	39.0	1,250,000	223,000	30.0	6,700,000	255,000	31.0	7,950,000
Lincoln	135,500	1,000	45.0	45,000	129,000	41.0	5,300,000	130,000	41.0	5,345,000
Phillips	125,000	6,000	40.0	240,000	109,000	28.0	3,070,000	115,000	29.0	3,310,000
Washington	329,000	9,000	45.5	410,000	291,000	23.5	6,800,000	300,000	24.0	7,210,000
Yuma	150,000	15,000	61.5	920,000	125,000	25.0	3,150,000	140,000	29.0	4,070,000
East Central	**1,645,000**	**75,000**	**44.0**	**3,300,000**	**1,465,000**	**28.0**	**40,760,000**	**1,540,000**	**28.5**	**44,060,000**
Archuleta	...	...	...	...	...	...	...	...	...	...
Delta	300	300	76.5	23,000	...	...	...	300	76.5	23,000
Dolores	14,800	400	70.0	28,000	14,100	12.0	169,000	14,500	13.5	197,000
Garfield	1,600	...	...	...	1,500	12.0	18,000	1,500	12.0	18,000
Hinsdale	...	...	...	...	...	...	...	...	...	...
La Plata	2,400	...	...	...	2,200	12.0	26,000	2,200	12.0	26,000
Mesa	4,400	4,000	93.5	374,000	...	...	...	4,000	93.5	374,000
Montezuma	7,700	300	83.5	25,000	5,700	11.5	65,000	6,000	15.0	90,000
Montrose	1,300	1,000	70.0	70,000	...	...	...	1,000	70.0	70,000
Ouray	...	...	...	...	...	...	...	...	...	...
San Juan	...	...	...	...	...	...	...	...	...	...
San Miguel	2,500	...	...	...	2,500	17.0	42,000	2,500	17.0	42,000
Southwest	**35,000**	**6,000**	**86.5**	**520,000**	**26,000**	**12.5**	**320,000**	**32,000**	**26.5**	**840,000**
Alamosa	1,000	1,000	110.0	110,000	...	...	...	1,000	110.0	110,000
Conejos	...	...	...	...	...	...	...	...	...	...
Costilla	1,600	1,000	100.0	100,000	...	...	...	1,000	100.0	100,000
Mineral	...	...	...	...	...	...	...	...	...	...
Rio Grande	1,000	1,000	120.0	120,000	...	...	...	1,000	120.0	120,000
Saguache	1,400	1,000	130.0	130,000	...	...	...	1,000	130.0	130,000
San Luis Valley	**5,000**	**4,000**	**115.0**	**460,000**	**...**	**...**	**...**	**4,000**	**115.0**	**460,000**
Baca	182,000	21,000	51.0	1,075,000	154,000	24.0	3,670,000	175,000	27.0	4,745,000
Bent	8,100	2,500	42.0	105,000	5,500	26.5	145,000	8,000	31.5	250,000
Crowley	4,000	...	...	...	4,000	23.5	94,000	4,000	23.5	94,000
Custer	...	...	...	...	...	...	...	...	...	...
Fremont	...	...	...	...	...	...	...	...	...	...
Huerfano	...	...	...	...	...	...	...	...	...	...
Las Animas	4,000	...	...	...	3,500	26.5	93,000	3,500	26.5	93,000
Otero	7,400	7,000	71.5	500,000	...	...	...	7,000	71.5	500,000
Prowers	116,000	14,000	47.0	655,000	96,000	25.5	2,450,000	110,000	28.0	3,105,000
Pueblo	3,500	500	70.0	35,000	2,000	24.0	48,000	2,500	33.0	83,000
Southeast	**325,000**	**45,000**	**52.5**	**2,370,000**	**265,000**	**24.5**	**6,500,000**	**310,000**	**28.5**	**8,870,000**
State Total	**2,500,000**	**180,000**	**53.0**	**9,550,000**	**2,170,000**	**27.0**	**58,600,000**	**2,350,000**	**29.0**	**68,150,000**

Winter Wheat: Production by County, Colorado, 2001
with Ranking of First Five Counties

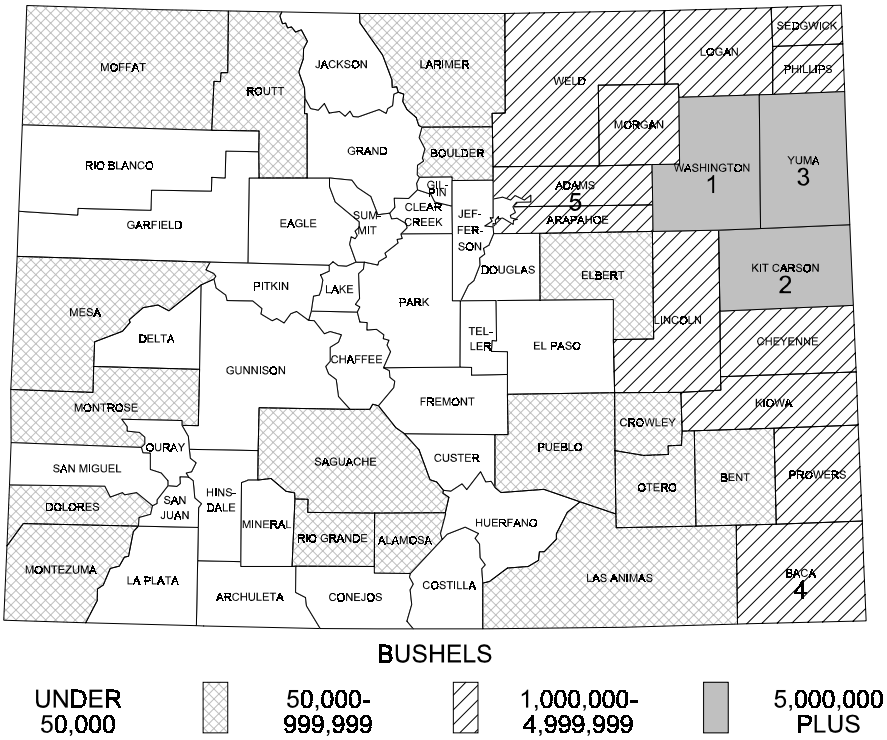

Winter Wheat: Acreage and production by county and district, Colorado, 2001

County and District	Acreage planted	Irrigated			Non-Irrigated			Total		
		Acreage harvested	Yield per acre	Production	Acreage harvested	Yield per acre	Production	Acreage harvested	Yield per acre	Production
	Acres	**Acres**	**Bu.**	**Bu.**	**Acres**	**Bu.**	**Bu.**	**Acres**	**Bu.**	**Bu.**
Chaffee	...	...	...	...	...	...	...	...	...	...
Clear Creek . .	...	...	...	...	...	...	...	...	...	...
Eagle	...	...	...	...	...	...	...	...	...	...
Gilpin	...	...	...	...	...	...	...	...	...	...
Grand	...	...	...	...	...	...	...	...	...	...
Gunnison . . .	...	...	...	...	...	...	...	...	...	...
Jackson	...	...	...	...	...	...	...	...	...	...
Lake	...	...	...	...	...	...	...	...	...	...
Moffat	13,300	...	...	...	12,600	17.5	222,000	12,600	17.5	222,000
Park	...	...	...	...	...	...	...	...	...	...
Pitkin	...	...	...	...	...	...	...	...	...	...
Rio Blanco . .	700	...	...	...	700	18.5	13,000	700	18.5	13,000
Routt	6,000	...	...	...	5,700	20.0	115,000	5,700	20.0	115,000
Summit	...	...	...	...	...	...	...	...	...	...
Teller	...	...	...	...	...	...	...	...	...	...
NW & Mountain	**20,000**	**...**	**...**	**...**	**19,000**	**18.5**	**350,000**	**19,000**	**18.5**	**350,000**
Boulder	6,000	2,000	37.5	75,000	4,000	31.5	125,000	6,000	33.5	200,000
Jefferson	...	...	...	...	...	...	...	...	...	...
Larimer	10,000	1,500	60.0	90,000	7,800	35.5	275,000	9,300	39.0	365,000
Logan	143,000	7,900	40.0	315,000	129,000	31.0	3,980,000	136,900	31.5	4,295,000
Morgan	65,000	14,200	53.5	760,000	47,000	40.0	1,875,000	61,200	43.0	2,635,000
Sedgwick . . .	77,000	3,100	61.5	190,000	65,200	33.5	2,190,000	68,300	35.0	2,380,000
Weld	124,000	15,300	53.0	810,000	98,000	30.0	2,925,000	113,300	33.0	3,735,000
Northeast	**425,000**	**44,000**	**51.0**	**2,240,000**	**351,000**	**32.5**	**11,370,000**	**395,000**	**34.5**	**13,610,000**

Winter Wheat: Acreage and production by county and district, Colorado, 2001, continued

County and District		Irrigated			Non-Irrigated			Total		
	Acreage planted	Acreage harvested	Yield per acre	Production	Acreage harvested	Yield per acre	Production	Acreage harvested	Yield per acre	Production
	Acres	Acres	Bu.	Bu.	Acres	Bu.	Bu.	Acres	Bu.	Bu.
Adams	154,000	2,400	34.5	83,000	132,000	32.5	4,300,000	134,400	32.5	4,383,000
Arapahoe	65,500	2,500	28.5	71,000	59,200	26.0	1,530,000	61,700	26.0	1,601,000
Cheyenne	175,000	5,000	41.5	208,000	128,000	26.0	3,310,000	133,000	26.5	3,518,000
Denver	...	...	...	...	...	...	...	...	...	...
Douglas	1,500	...	...	...	1,500	28.0	42,000	1,500	28.0	42,000
Elbert	31,000	...	...	...	28,000	33.5	931,000	28,000	33.5	931,000
El Paso	500	...	...	...	300	23.5	7,000	300	23.5	7,000
Kiowa	193,000	3,000	60.5	182,000	82,000	30.0	2,480,000	85,000	31.5	2,662,000
Kit Carson	253,000	26,000	40.5	1,055,000	215,000	29.5	6,290,000	241,000	30.5	7,345,000
Lincoln	130,500	500	34.0	17,000	119,000	29.5	3,520,000	119,500	29.5	3,537,000
Phillips	117,500	2,500	63.5	159,000	113,000	36.5	4,130,000	115,500	37.0	4,289,000
Washington	278,500	3,400	37.5	127,000	260,000	32.5	8,470,000	263,400	32.5	8,597,000
Yuma	140,000	12,700	60.5	768,000	124,000	37.0	4,600,000	136,700	39.5	5,368,000
East Central	**1,540,000**	**58,000**	**46.0**	**2,670,000**	**1,262,000**	**31.5**	**39,610,000**	**1,320,000**	**32.0**	**42,280,000**
Archuleta	...	...	...	...	...	...	...	...	...	...
Delta	300	300	106.5	32,000	...	...	...	300	106.5	32,000
Dolores	14,300	300	100.0	30,000	12,700	12.5	160,000	13,000	14.5	190,000
Garfield	1,000	...	...	...	1,000	18.0	18,000	1,000	18.0	18,000
Hinsdale	...	...	...	...	...	...	...	...	...	...
La Plata	2,000	...	...	...	1,200	10.0	12,000	1,200	10.0	12,000
Mesa	2,400	2,400	112.5	270,000	...	...	...	2,400	112.5	270,000
Montezuma	7,500	1,000	90.0	90,000	4,700	11.5	53,000	5,700	25.0	143,000
Montrose	1,000	1,000	98.0	98,000	...	...	...	1,000	98.0	98,000
Ouray	...	...	...	...	...	...	...	...	...	...
San Juan	...	...	...	...	...	...	...	...	...	...
San Miguel	1,500	...	...	...	1,400	12.0	17,000	1,400	12.0	17,000
Southwest	**30,000**	**5,000**	**104.0**	**520,000**	**21,000**	**12.5**	**260,000**	**26,000**	**30.0**	**780,000**
Alamosa	2,600	1,200	79.0	95,000	...	...	...	1,200	79.0	95,000
Conejos	...	...	...	...	...	...	...	...	...	...
Costilla	400	300	100.0	30,000	...	...	...	300	100.0	30,000
Mineral	...	...	...	...	...	...	...	...	...	...
Rio Grande	1,000	800	100.0	80,000	...	...	...	800	100.0	80,000
Saguache	1,000	700	93.0	65,000	...	...	...	700	93.0	65,000
San Luis Valley	**5,000**	**3,000**	**90.0**	**270,000**	**...**	**...**	**...**	**3,000**	**90.0**	**270,000**
Baca	184,000	20,500	55.0	1,130,000	115,000	32.0	3,690,000	135,500	35.5	4,820,000
Bent	7,500	2,600	65.5	170,000	2,800	26.5	74,000	5,400	45.0	244,000
Crowley	4,000	...	...	...	3,500	23.0	80,000	3,500	23.0	80,000
Custer	...	...	...	...	...	...	...	...	...	...
Fremont	...	...	...	...	...	...	...	...	...	...
Huerfano	...	...	...	...	...	...	...	...	...	...
Las Animas	2,000	...	...	...	1,800	30.5	55,000	1,800	30.5	55,000
Otero	5,000	4,700	70.0	330,000	...	...	...	4,700	70.0	330,000
Prowers	125,000	16,200	63.0	1,020,000	68,000	31.0	2,095,000	84,200	37.0	3,115,000
Pueblo	2,500	1,000	50.0	50,000	900	18.0	16,000	1,900	34.5	66,000
Southeast	**330,000**	**45,000**	**60.0**	**2,700,000**	**192,000**	**31.5**	**6,010,000**	**237,000**	**37.0**	**8,710,000**
State Total	**2,350,000**	**155,000**	**54.0**	**8,400,000**	**1,845,000**	**31.0**	**57,600,000**	**2,000,000**	**33.0**	**66,000,000**

Spring Wheat: Production, Colorado, 1985-2001
(Million Bushels)

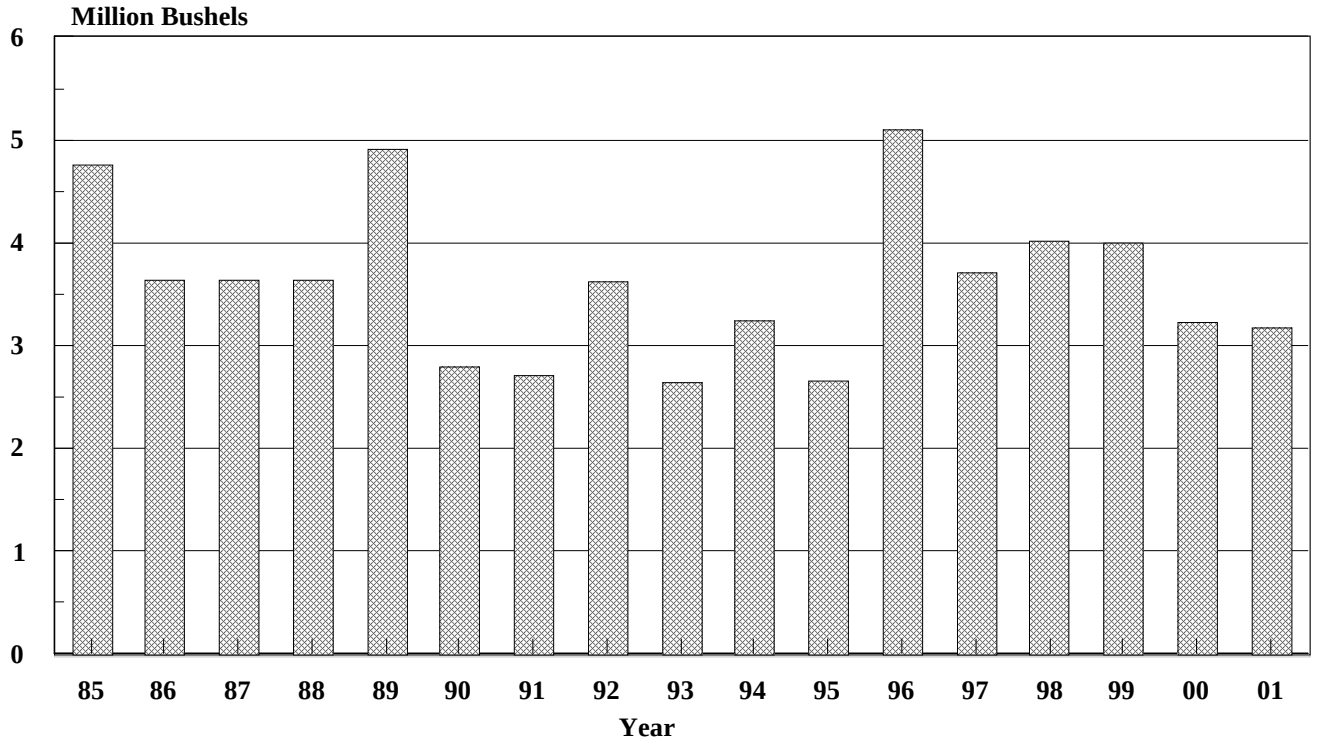

Spring Wheat: Acreage and production by county and district, Colorado, 2000

County and District	Acreage planted	Irrigated			Non-Irrigated			Total		
		Acreage harvested	Yield per acre	Production	Acreage harvested	Yield per acre	Production	Acreage harvested	Yield per acre	Production
	Acres	**Acres**	**Bu.**	**Bu.**	**Acres**	**Bu.**	**Bu.**	**Acres**	**Bu.**	**Bu.**
Chaffee	...	...	...	...	...	...	...	...	...	...
Clear Creek . .	...	...	...	...	...	...	...	...	...	...
Eagle	...	...	...	...	...	...	...	...	...	...
Gilpin	...	...	...	...	...	...	...	...	...	...
Grand	...	...	...	...	...	...	...	...	...	...
Gunnison . . .	...	...	...	...	...	...	...	...	...	...
Jackson	...	...	...	...	...	...	...	...	...	...
Lake	...	...	...	...	...	...	...	...	...	...
Moffat	500	...	...	...	500	22.0	11,000	500	22.0	11,000
Park	...	...	...	...	...	...	...	...	...	...
Pitkin	...	...	...	...	...	...	...	...	...	...
Rio Blanco . .	...	...	...	...	...	...	...	...	...	...
Routt	1,600	...	...	...	1,500	23.5	35,000	1,500	23.5	35,000
Summit	...	...	...	...	...	...	...	...	...	...
Teller	...	...	...	...	...	...	...	...	...	...
NW & Mountain	**2,100**	**...**	**...**	**...**	**2,000**	**23.0**	**46,000**	**2,000**	**23.0**	**46,000**
Boulder	400	400	45.0	18,000	...	...	...	400	45.0	18,000
Jefferson	...	...	...	...	...	...	...	...	...	...
Larimer	1,400	1,400	48.0	67,000	...	...	...	1,400	48.0	67,000
Logan	700	200	40.0	8,000	400	30.0	12,000	600	33.5	20,000
Morgan	400	400	60.0	24,000	...	...	...	400	60.0	24,000
Sedgwick . . .	200	200	40.0	8,000	...	...	...	200	40.0	8,000
Weld	2,000	1,800	39.5	71,000	200	30.0	6,000	2,000	38.5	77,000
Northeast	**5,100**	**4,400**	**44.5**	**196,000**	**600**	**30.0**	**18,000**	**5,000**	**43.0**	**214,000**

Spring Wheat: Acreage and production by county and district, Colorado, 2000, continued

County and District		Irrigated			Non-Irrigated			Total		
	Acreage planted	Acreage harvested	Yield per acre	Production	Acreage harvested	Yield per acre	Production	Acreage harvested	Yield per acre	Production
	Acres	**Acres**	**Bu.**	**Bu.**	**Acres**	**Bu.**	**Bu.**	**Acres**	**Bu.**	**Bu.**
Adams	500	500	50.0	25,000	...	...	...	500	50.0	25,000
Arapahoe	600	...	...	...	500	14.0	7,000	500	14.0	7,000
Cheyenne	...	...	...	...	...	...	...	...	...	...
Denver	...	...	...	...	...	...	...	...	...	...
Douglas	...	...	...	...	...	...	...	...	...	...
Elbert	...	...	...	...	...	...	...	...	...	...
El Paso	...	...	...	...	...	...	...	...	...	...
Kiowa	...	...	...	...	...	...	...	...	...	...
Kit Carson	...	...	...	...	...	...	...	...	...	...
Lincoln	...	...	...	...	...	...	...	...	...	...
Phillips	...	...	...	...	...	...	...	...	...	...
Washington	3,900	...	...	...	3,000	9.5	28,000	3,000	9.5	28,000
Yuma	...	...	...	...	...	...	...	...	...	...
East Central	**5,000**	**500**	**50.0**	**25,000**	**3,500**	**10.0**	**35,000**	**4,000**	**15.0**	**60,000**
Archuleta	...	...	...	...	...	...	...	...	...	...
Delta	400	300	73.5	22,000	...	...	...	300	73.5	22,000
Dolores	2,000	700	61.5	43,000	900	16.5	15,000	1,600	36.5	58,000
Garfield	...	...	...	...	...	...	...	...	...	...
Hinsdale	...	...	...	...	...	...	...	...	...	...
La Plata	...	...	...	...	...	...	...	...	...	...
Mesa	700	200	70.0	14,000	400	12.5	5,000	600	31.5	19,000
Montezuma	...	...	...	...	...	...	...	...	...	...
Montrose	500	400	62.5	25,000	100	10.0	1,000	500	52.0	26,000
Ouray	...	...	...	...	...	...	...	...	...	...
San Juan	...	...	...	...	...	...	...	...	...	...
San Miguel	...	...	...	...	...	...	...	...	...	...
Southwest	**3,600**	**1,600**	**65.0**	**104,000**	**1,400**	**15.0**	**21,000**	**3,000**	**41.5**	**125,000**
Alamosa	5,000	5,000	90.0	450,000	...	...	...	5,000	90.0	450,000
Conejos	1,600	1,500	88.0	132,000	...	...	...	1,500	88.0	132,000
Costilla	5,600	5,500	77.0	423,000	...	...	...	5,500	77.0	423,000
Mineral	...	...	...	...	...	...	...	...	...	...
Rio Grande	9,000	9,000	89.0	800,000	...	...	...	9,000	89.0	800,000
Saguache	11,000	11,000	88.0	970,000	...	...	...	11,000	88.0	970,000
San Luis Valley	**32,200**	**32,000**	**86.5**	**2,775,000**	**...**	**...**	**...**	**32,000**	**86.5**	**2,775,000**
Baca	...	...	...	...	...	...	...	...	...	...
Bent	...	...	...	...	...	...	...	...	...	...
Crowley	...	...	...	...	...	...	...	...	...	...
Custer	...	...	...	...	...	...	...	...	...	...
Fremont	...	...	...	...	...	...	...	...	...	...
Huerfano	...	...	...	...	...	...	...	...	...	...
Las Animas	...	...	...	...	...	...	...	...	...	...
Otero	...	...	...	...	...	...	...	...	...	...
Prowers	...	...	...	...	...	...	...	...	...	...
Pueblo	...	...	...	...	...	...	...	...	...	...
Southeast	**...**	**...**	**...**	**...**	**...**	**...**	**...**	**...**	**...**	**...**
State Total	**48,000**	**38,500**	**80.5**	**3,100,000**	**7,500**	**16.0**	**120,000**	**46,000**	**70.0**	**3,220,000**

Spring Wheat: Production by County, Colorado, 2001
with Ranking of First Five Counties

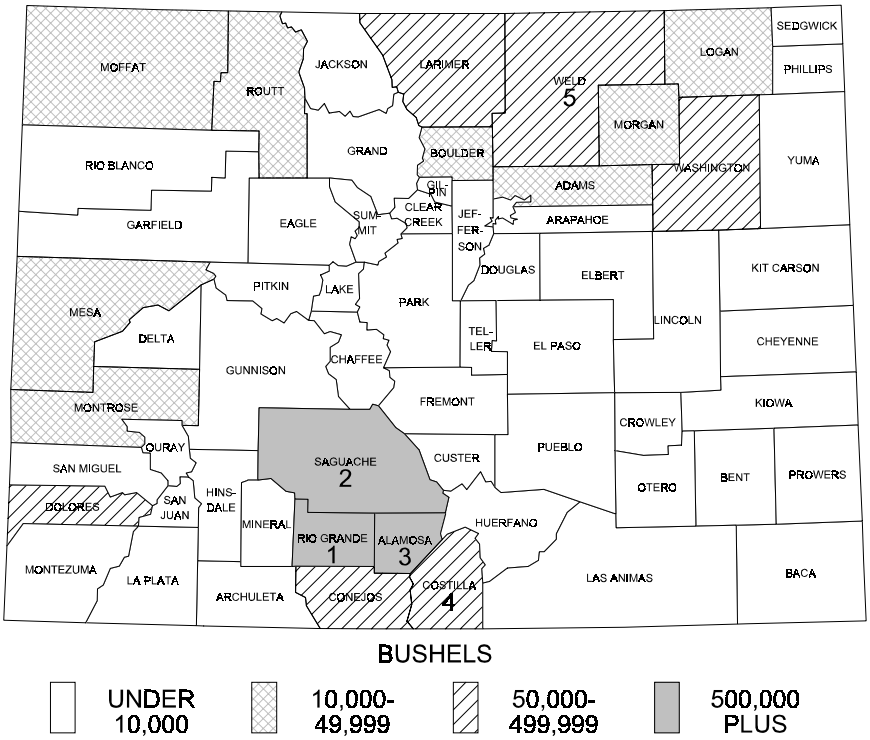

Spring Wheat: Acreage and production by county and district, Colorado, 2001

County and District	Acreage planted	Irrigated			Non-Irrigated			Total		
		Acreage harvested	Yield per acre	Production	Acreage harvested	Yield per acre	Production	Acreage harvested	Yield per acre	Production
	Acres	**Acres**	**Bu.**	**Bu.**	**Acres**	**Bu.**	**Bu.**	**Acres**	**Bu.**	**Bu.**
Chaffee	...	...	...	...	...	...	...	...	...	...
Clear Creek . .	...	...	...	...	...	...	...	...	...	...
Eagle	...	...	...	...	...	...	...	...	...	...
Gilpin	...	...	...	...	...	...	...	...	...	...
Grand	...	...	...	...	...	...	...	...	...	...
Gunnison . . .	...	...	...	...	...	...	...	...	...	...
Jackson	...	...	...	...	...	...	...	...	...	...
Lake	...	...	...	...	...	...	...	...	...	...
Moffat	1,000	...	...	...	900	16.5	15,000	900	16.5	15,000
Park	...	...	...	...	...	...	...	...	...	...
Pitkin	...	...	...	...	...	...	...	...	...	...
Rio Blanco . .	400	...	...	...	200	15.0	3,000	200	15.0	3,000
Routt	1,600	...	...	...	1,500	21.5	32,000	1,500	21.5	32,000
Summit	...	...	...	...	...	...	...	...	...	...
Teller	...	...	...	...	...	...	...	...	...	...
NW & Mountain	**3,000**	**...**	**...**	**...**	**2,600**	**19.0**	**50,000**	**2,600**	**19.0**	**50,000**
Boulder	300	300	56.5	17,000	...	...	...	300	56.5	17,000
Jefferson	...	...	...	...	...	...	...	...	...	...
Larimer	1,500	1,000	63.0	63,000	500	30.0	15,000	1,500	52.0	78,000
Logan	1,000	400	55.0	22,000	600	20.0	12,000	1,000	34.0	34,000
Morgan	1,000	700	47.0	33,000	300	33.5	10,000	1,000	43.0	43,000
Sedgwick . . .	...	...	...	...	...	...	...	...	...	...
Weld	3,200	2,100	57.0	120,000	900	31.0	28,000	3,000	49.5	148,000
Northeast	**7,000**	**4,500**	**56.5**	**255,000**	**2,300**	**28.5**	**65,000**	**6,800**	**47.0**	**320,000**

Spring Wheat: Acreage and production by county and district, Colorado, 2001, continued

County and District		Irrigated			Non-Irrigated			Total		
	Acreage planted	Acreage harvested	Yield per acre	Production	Acreage harvested	Yield per acre	Production	Acreage harvested	Yield per acre	Production
	Acres	**Acres**	**Bu.**	**Bu.**	**Acres**	**Bu.**	**Bu.**	**Acres**	**Bu.**	**Bu.**
Adams	500	500	36.0	18,000	...	...	...	500	36.0	18,000
Arapahoe	...	...	...	...	...	...	...	...	...	...
Cheyenne	...	...	...	...	...	...	...	...	...	...
Denver	...	...	...	...	...	...	...	...	...	...
Douglas	...	...	...	...	...	...	...	...	...	...
Elbert	...	...	...	...	...	...	...	...	...	...
El Paso	...	...	...	...	...	...	...	...	...	...
Kiowa	...	...	...	...	...	...	...	...	...	...
Kit Carson	...	...	...	...	...	...	...	...	...	...
Lincoln	...	...	...	...	...	...	...	...	...	...
Phillips	...	...	...	...	...	...	...	...	...	...
Washington	5,200	500	54.0	27,000	3,900	23.5	91,000	4,400	27.0	118,000
Yuma	300	...	...	...	...	...	...	...	...	...
East Central	**6,000**	**1,000**	**45.0**	**45,000**	**3,900**	**23.5**	**91,000**	**4,900**	**28.0**	**136,000**
Archuleta	...	...	...	...	...	...	...	...	...	...
Delta	...	...	...	...	...	...	...	...	...	...
Dolores	3,500	700	61.5	43,000	2,600	14.0	37,000	3,300	24.0	80,000
Garfield	300	...	...	...	300	16.5	5,000	300	16.5	5,000
Hinsdale	...	...	...	...	...	...	...	...	...	...
La Plata	700	...	...	...	200	15.0	3,000	200	15.0	3,000
Mesa	1,000	200	60.0	12,000	600	28.5	17,000	800	36.5	29,000
Montezuma	...	...	...	...	...	...	...	...	...	...
Montrose	500	400	62.5	25,000	...	...	...	400	62.5	25,000
Ouray	...	...	...	...	...	...	...	...	...	...
San Juan	...	...	...	...	...	...	...	...	...	...
San Miguel	...	...	...	...	...	...	...	...	...	...
Southwest	**6,000**	**1,300**	**61.5**	**80,000**	**3,700**	**17.0**	**62,000**	**5,000**	**28.5**	**142,000**
Alamosa	5,000	5,000	110.0	550,000	...	...	...	5,000	110.0	550,000
Conejos	1,000	900	89.0	80,000	...	...	...	900	89.0	80,000
Costilla	4,000	4,000	97.5	390,000	...	...	...	4,000	97.5	390,000
Mineral	...	...	...	...	...	...	...	...	...	...
Rio Grande	8,000	7,800	103.0	805,000	...	...	...	7,800	103.0	805,000
Saguache	7,000	7,000	99.5	695,000	...	...	...	7,000	99.5	695,000
San Luis Valley	**25,000**	**24,700**	**102.0**	**2,520,000**	**...**	**...**	**...**	**24,700**	**102.0**	**2,520,000**
Baca	...	...	...	...	...	...	...	...	...	...
Bent	...	...	...	...	...	...	...	...	...	...
Crowley	...	...	...	...	...	...	...	...	...	...
Custer	...	...	...	...	...	...	...	...	...	...
Fremont	...	...	...	...	...	...	...	...	...	...
Huerfano	...	...	...	...	...	...	...	...	...	...
Las Animas	...	...	...	...	...	...	...	...	...	...
Otero	...	...	...	...	...	...	...	...	...	...
Prowers	...	...	...	...	...	...	...	...	...	...
Pueblo	...	...	...	...	...	...	...	...	...	...
Southeast	**...**	**...**	**...**	**...**	**...**	**...**	**...**	**...**	**...**	**...**
State Total	**47,000**	**31,500**	**92.0**	**2,900,000**	**12,500**	**21.5**	**268,000**	**44,000**	**72.0**	**3,168,000**

Corn For Grain: Production, Colorado, 1985-2001
(Million Bushels)

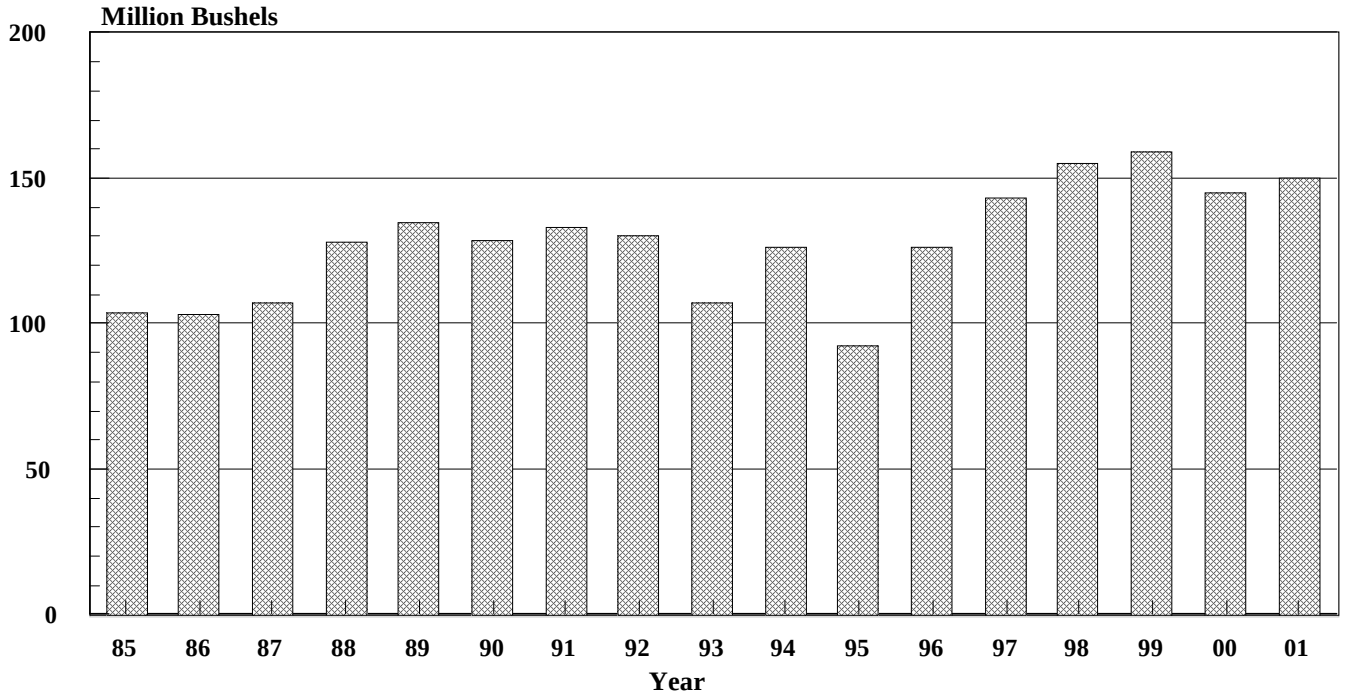

Corn for Grain: Acreage and production by county and district, Colorado, 2000

County and District	Acreage planted 1/	Irrigated			Non-Irrigated			Total		
		Acreage harvested	Yield per acre	Production	Acreage harvested	Yield per acre	Production	Acreage harvested	Yield per acre	Production
	Acres	**Acres**	**Bu.**	**Bu.**	**Acres**	**Bu.**	**Bu.**	**Acres**	**Bu.**	**Bu.**
Chaffee	...	...	...	...	...	...	...	...	...	...
Clear Creek . .	...	...	...	...	...	...	...	...	...	...
Eagle	...	...	...	...	...	...	...	...	...	...
Gilpin	...	...	...	...	...	...	...	...	...	...
Grand	...	...	...	...	...	...	...	...	...	...
Gunnison . . .	...	...	...	...	...	...	...	...	...	...
Jackson	...	...	...	...	...	...	...	...	...	...
Lake	...	...	...	...	...	...	...	...	...	...
Moffat	...	...	...	...	...	...	...	...	...	...
Park	...	...	...	...	...	...	...	...	...	...
Pitkin	...	...	...	...	...	...	...	...	...	...
Rio Blanco . .	...	...	...	...	...	...	...	...	...	...
Routt	...	...	...	...	...	...	...	...	...	...
Summit	...	...	...	...	...	...	...	...	...	...
Teller	...	...	...	...	...	...	...	...	...	...
NW & Mountain	**...**	**...**	**...**	**...**	**...**	**...**	**...**	**...**	**...**	**...**
Boulder	6,600	5,000	130.0	650,000	...	...	...	5,000	130.0	650,000
Jefferson	...	...	...	...	...	...	...	...	...	...
Larimer	20,500	15,000	138.5	2,080,000	...	...	...	15,000	138.5	2,080,000
Logan	94,500	60,000	156.0	9,350,000	30,000	31.5	945,000	90,000	114.5	10,295,000
Morgan	104,600	81,000	165.0	13,360,000	9,000	31.0	280,000	90,000	151.5	13,640,000
Sedgwick . . .	62,500	38,000	159.5	6,060,000	22,000	31.5	695,000	60,000	112.5	6,755,000
Weld	175,100	114,000	160.5	18,300,000	6,000	25.0	150,000	120,000	154.0	18,450,000
Northeast	**463,800**	**313,000**	**159.0**	**49,800,000**	**67,000**	**31.0**	**2,070,000**	**380,000**	**136.5**	**51,870,000**

1/ Planted for all purposes.

Corn for Grain: Acreage and production by county and district, Colorado, 2000, continued

County and District	Acreage planted 1/	Irrigated			Non-Irrigated			Total		
		Acreage harvested	Yield per acre	Production	Acreage harvested	Yield per acre	Production	Acreage harvested	Yield per acre	Production
	Acres	Acres	Bu.	Bu.	Acres	Bu.	Bu.	Acres	Bu.	Bu.
Adams	14,400	4,000	157.5	630,000	9,000	36.5	330,000	13,000	74.0	960,000
Arapahoe	3,000	500	120.0	60,000	2,000	37.5	75,000	2,500	54.0	135,000
Cheyenne	45,400	17,000	153.0	2,600,000	16,000	20.0	320,000	33,000	88.5	2,920,000
Denver	...	...	...	...	...	...	...	...	...	...
Douglas	...	...	...	...	...	...	...	...	...	...
Elbert	3,100	...	...	...	3,000	38.5	115,000	3,000	38.5	115,000
El Paso	500	500	160.0	80,000	...	...	...	500	160.0	80,000
Kiowa	17,400	1,000	150.0	150,000	12,000	19.0	230,000	13,000	29.0	380,000
Kit Carson	193,900	95,000	158.0	15,000,000	80,000	30.0	2,395,000	175,000	99.5	17,395,000
Lincoln	28,900	3,000	176.5	530,000	23,000	41.5	955,000	26,000	57.0	1,485,000
Phillips	122,700	60,000	181.5	10,900,000	55,000	34.5	1,910,000	115,000	111.5	12,810,000
Washington	74,900	22,000	170.5	3,750,000	43,000	24.0	1,035,000	65,000	73.5	4,785,000
Yuma	227,800	177,000	184.0	32,600,000	22,000	34.0	745,000	199,000	167.5	33,345,000
East Central	**732,000**	**380,000**	**174.5**	**66,300,000**	**265,000**	**30.5**	**8,110,000**	**645,000**	**115.5**	**74,410,000**
Archuleta	...	...	...	...	...	...	...	...	...	...
Delta	7,100	3,500	171.5	600,000	...	...	...	3,500	171.5	600,000
Dolores	300	...	...	...	...	...	...	...	...	...
Garfield	...	...	...	...	...	...	...	...	...	...
Hinsdale	...	...	...	...	...	...	...	...	...	...
La Plata	...	...	...	...	...	...	...	...	...	...
Mesa	8,200	4,000	145.0	580,000	...	...	...	4,000	145.0	580,000
Montezuma	1,700	1,500	160.0	240,000	...	...	...	1,500	160.0	240,000
Montrose	16,700	11,000	162.0	1,780,000	...	...	...	11,000	162.0	1,780,000
Ouray	...	...	...	...	...	...	...	...	...	...
San Juan	...	...	...	...	...	...	...	...	...	...
San Miguel	...	...	...	...	...	...	...	...	...	...
Southwest	**34,000**	**20,000**	**160.0**	**3,200,000**	**...**	**...**	**...**	**20,000**	**160.0**	**3,200,000**
Alamosa	...	...	...	...	...	...	...	...	...	...
Conejos	...	...	...	...	...	...	...	...	...	...
Costilla	...	...	...	...	...	...	...	...	...	...
Mineral	...	...	...	...	...	...	...	...	...	...
Rio Grande	...	...	...	...	...	...	...	...	...	...
Saguache	...	...	...	...	...	...	...	...	...	...
San Luis Valley	**...**	**...**	**...**	**...**	**...**	**...**	**...**	**...**	**...**	**...**
Baca	39,700	34,000	169.0	5,740,000	5,000	32.0	160,000	39,000	151.5	5,900,000
Bent	16,000	13,000	127.5	1,660,000	...	...	...	13,000	127.5	1,660,000
Crowley	2,500	2,500	97.0	243,000	...	...	...	2,500	97.0	243,000
Custer	...	...	...	...	...	...	...	...	...	...
Fremont	...	...	...	...	...	...	...	...	...	...
Huerfano	...	...	...	...	...	...	...	...	...	...
Las Animas	700	500	114.0	57,000	...	...	...	500	114.0	57,000
Otero	21,700	19,000	162.5	3,090,000	...	...	...	19,000	162.5	3,090,000
Prowers	30,600	23,000	155.0	3,570,000	3,000	20.0	60,000	26,000	139.5	3,630,000
Pueblo	9,000	5,000	168.0	840,000	...	...	...	5,000	168.0	840,000
Southeast	**120,200**	**97,000**	**156.5**	**15,200,000**	**8,000**	**27.5**	**220,000**	**105,000**	**147.0**	**15,420,000**
State Total	**1,350,000**	**810,000**	**166.0**	**134,500,000**	**340,000**	**30.5**	**10,400,000**	**1,150,000**	**126.0**	**144,900,000**

1/ Planted for all purposes.

Corn for Grain: Production by County, Colorado, 2001
with Ranking of First Five Counties

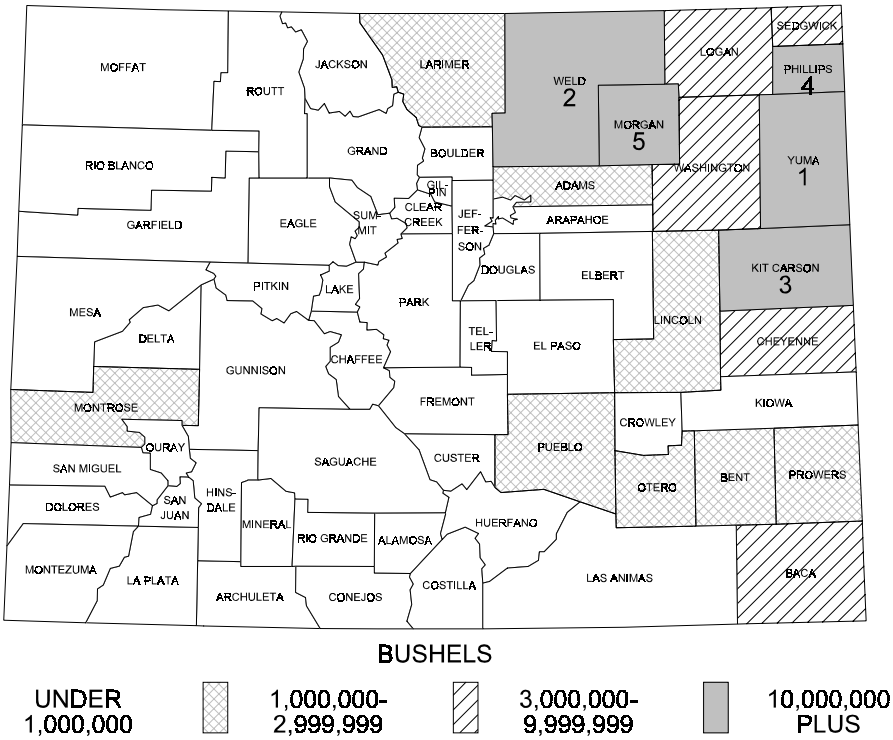

Corn for Grain: Acreage and production by county and district, Colorado, 2001

County and District	Acreage planted 1/	Irrigated			Non-Irrigated			Total		
		Acreage harvested	Yield per acre	Production	Acreage harvested	Yield per acre	Production	Acreage harvested	Yield per acre	Production
	Acres	**Acres**	**Bu.**	**Bu.**	**Acres**	**Bu.**	**Bu.**	**Acres**	**Bu.**	**Bu.**
Chaffee	...	...	...	...	...	...	...	...	...	...
Clear Creek . .	...	...	...	...	...	...	...	...	...	...
Eagle	...	...	...	...	...	...	...	...	...	...
Gilpin	...	...	...	...	...	...	...	...	...	...
Grand	...	...	...	...	...	...	...	...	...	...
Gunnison . . .	...	...	...	...	...	...	...	...	...	...
Jackson	...	...	...	...	...	...	...	...	...	...
Lake	...	...	...	...	...	...	...	...	...	...
Moffat	...	...	...	...	...	...	...	...	...	...
Park	...	...	...	...	...	...	...	...	...	...
Pitkin	...	...	...	...	...	...	...	...	...	...
Rio Blanco . .	...	...	...	...	...	...	...	...	...	...
Routt	...	...	...	...	...	...	...	...	...	...
Summit	...	...	...	...	...	...	...	...	...	...
Teller	...	...	...	...	...	...	...	...	...	...
NW & Mountain	**...**	**...**	**...**	**...**	**...**	**...**	**...**	**...**	**...**	**...**
Boulder	5,000	4,000	115.0	460,000	...	...	...	4,000	115.0	460,000
Jefferson	...	...	...	...	...	...	...	...	...	...
Larimer	16,600	10,000	141.0	1,410,000	1,000	50.0	50,000	11,000	132.5	1,460,000
Logan	82,000	50,000	159.0	7,960,000	27,000	51.5	1,390,000	77,000	121.5	9,350,000
Morgan	94,100	75,000	186.5	14,000,000	8,000	59.0	470,000	83,000	174.5	14,470,000
Sedgwick . . .	57,200	31,000	167.0	5,170,000	24,000	51.0	1,220,000	55,000	116.0	6,390,000
Weld	162,700	105,000	171.5	18,000,000	5,000	46.0	230,000	110,000	165.5	18,230,000
Northeast	**417,600**	**275,000**	**171.0**	**47,000,000**	**65,000**	**51.5**	**3,360,000**	**340,000**	**148.0**	**50,360,000**

1/ Planted for all purposes.

Corn for Grain: Acreage and production by county and district, Colorado, 2001, continued

County and District	Acreage planted 1/	Irrigated Acreage harvested	Irrigated Yield per acre	Irrigated Production	Non-Irrigated Acreage harvested	Non-Irrigated Yield per acre	Non-Irrigated Production	Total Acreage harvested	Total Yield per acre	Total Production
	Acres	**Acres**	**Bu.**	**Bu.**	**Acres**	**Bu.**	**Bu.**	**Acres**	**Bu.**	**Bu.**
Adams	11,700	5,000	173.0	865,000	6,000	71.5	430,000	11,000	117.5	1,295,000
Arapahoe . . .	2,000	1,000	155.0	155,000	1,000	70.0	70,000	2,000	112.5	225,000
Cheyenne . . .	54,000	13,000	152.5	1,980,000	23,000	48.5	1,120,000	36,000	86.0	3,100,000
Denver	...	...	...	...	...	...	...	...	...	...
Douglas	...	...	...	...	...	...	...	...	...	...
Elbert	3,000	...	...	...	3,000	66.5	200,000	3,000	66.5	200,000
El Paso	...	...	...	...	...	...	...	...	...	...
Kiowa	9,100	1,000	150.0	150,000	8,000	25.0	200,000	9,000	39.0	350,000
Kit Carson . .	181,100	100,000	152.5	15,240,000	60,000	26.0	1,550,000	160,000	105.0	16,790,000
Lincoln	24,500	3,000	138.5	415,000	21,000	75.5	1,590,000	24,000	83.5	2,005,000
Phillips	116,600	65,000	185.5	12,065,000	50,000	57.5	2,870,000	115,000	130.0	14,935,000
Washington .	68,500	22,000	174.0	3,830,000	43,000	73.5	3,160,000	65,000	107.5	6,990,000
Yuma	219,300	195,000	194.5	37,900,000	15,000	45.5	680,000	210,000	183.5	38,580,000
East Central	**689,800**	**405,000**	**179.5**	**72,600,000**	**230,000**	**51.5**	**11,870,000**	**635,000**	**133.0**	**84,470,000**
Archuleta . . .	...	...	...	...	...	...	...	...	...	...
Delta	5,000	3,000	148.5	445,000	...	...	...	3,000	148.5	445,000
Dolores	...	...	...	...	...	...	...	...	...	...
Garfield	...	...	...	...	...	...	...	...	...	...
Hinsdale	...	...	...	...	...	...	...	...	...	...
La Plata	...	...	...	...	...	...	...	...	...	...
Mesa	3,500	2,000	147.5	295,000	...	...	...	2,000	147.5	295,000
Montezuma . .	1,000	1,000	150.0	150,000	...	...	...	1,000	150.0	150,000
Montrose . . .	13,500	9,000	162.0	1,460,000	...	...	...	9,000	162.0	1,460,000
Ouray	...	...	...	...	...	...	...	...	...	...
San Juan	...	...	...	...	...	...	...	...	...	...
San Miguel . .	...	...	...	...	...	...	...	...	...	...
Southwest	**23,000**	**15,000**	**156.5**	**2,350,000**	**...**	**...**	**...**	**15,000**	**156.5**	**2,350,000**
Alamosa	...	...	...	...	...	...	...	...	...	...
Conejos	...	...	...	...	...	...	...	...	...	...
Costilla	...	...	...	...	...	...	...	...	...	...
Mineral	...	...	...	...	...	...	...	...	...	...
Rio Grande . .	...	...	...	...	...	...	...	...	...	...
Saguache . . .	...	...	...	...	...	...	...	...	...	...
San Luis Valley	**...**	**...**	**...**	**...**	**...**	**...**	**...**	**...**	**...**	**...**
Baca	35,000	24,000	184.0	4,420,000	8,000	63.5	509,000	32,000	154.0	4,929,000
Bent	11,300	9,000	120.0	1,080,000	...	...	...	9,000	120.0	1,080,000
Crowley	1,500	1,500	133.5	200,000	...	...	...	1,500	133.5	200,000
Custer	...	...	...	...	...	...	...	...	...	...
Fremont	600	...	...	...	...	...	...	...	...	...
Huerfano	...	...	...	...	...	...	...	...	...	...
Las Animas . .	500	500	120.0	60,000	...	...	...	500	120.0	60,000
Otero	16,800	16,000	172.0	2,750,000	...	...	...	16,000	172.0	2,750,000
Prowers	17,900	14,000	178.5	2,500,000	2,000	30.5	61,000	16,000	160.0	2,561,000
Pueblo	6,000	5,000	208.0	1,040,000	...	...	...	5,000	208.0	1,040,000
Southeast	**89,600**	**70,000**	**172.0**	**12,050,000**	**10,000**	**57.0**	**570,000**	**80,000**	**158.0**	**12,620,000**
State Total	**1,220,000**	**765,000**	**175.0**	**134,000,000**	**305,000**	**52.0**	**15,800,000**	**1,070,000**	**140.0**	**149,800,000**

1/ Planted for all purposes.

Corn for Silage: Production by County, Colorado, 2001
with Ranking of First Five Counties

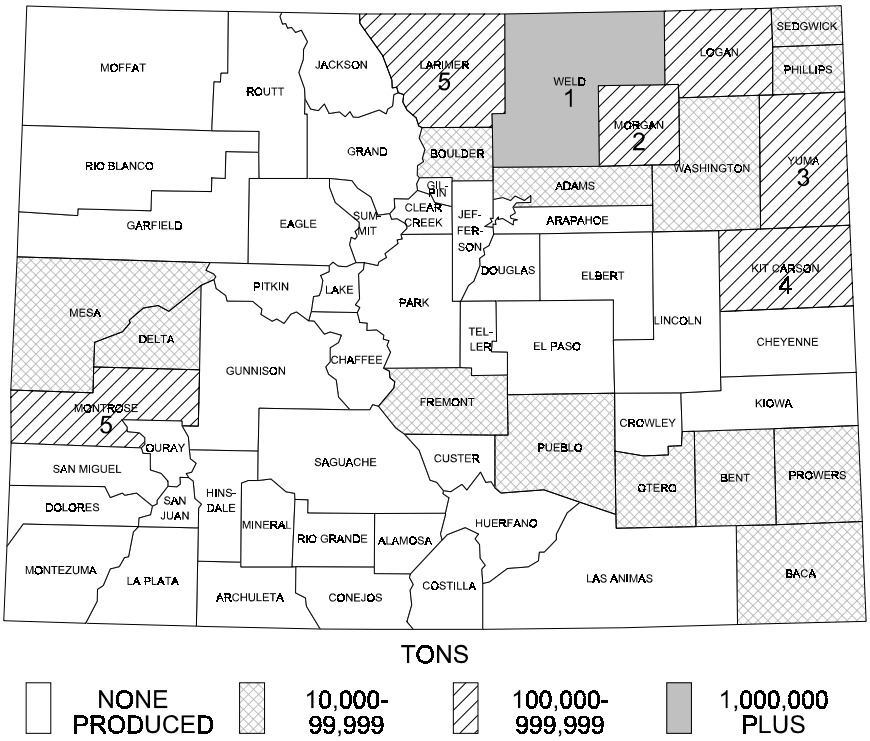

Corn for Silage: Acreage and production by county and district, Colorado, 2000-2001

County and District	2000				2001			
	Acreage Planted 1/	Acreage Harvested	Yield Per Acre	Production	Acreage Planted 1/	Acreage Harvested	Yield Per Acre	Production
	Acres	**Acres**	**Tons**	**Tons**	**Acres**	**Acres**	**Tons**	**Tons**
Chaffee	...	...	...	...	...	...	...	...
Clear Creek	...	...	...	...	...	...	...	...
Eagle	...	...	...	...	...	...	...	...
Gilpin	...	...	...	...	...	...	...	...
Grand	...	...	...	...	...	...	...	...
Gunnison	...	...	...	...	...	...	...	...
Jackson	...	...	...	...	...	...	...	...
Lake	...	...	...	...	...	...	...	...
Moffat	...	...	...	...	...	...	...	...
Park	...	...	...	...	...	...	...	...
Pitkin	...	...	...	...	...	...	...	...
Rio Blanco	...	...	...	...	...	...	...	...
Routt	...	...	...	...	...	...	...	...
Summit	...	...	...	...	...	...	...	...
Teller	...	...	...	...	...	...	...	...
NW & Mountain	**...**	**...**	**...**	**...**	**...**	**...**	**...**	**...**
Boulder	6,600	1,200	18.5	22,000	5,000	1,000	20.0	20,000
Jefferson	...	...	...	...	...	...	...	...
Larimer	20,500	5,300	19.0	100,000	16,600	5,500	20.0	109,000
Logan	94,500	3,500	20.0	70,000	82,000	4,800	22.0	106,000
Morgan	104,600	12,000	21.0	250,000	94,100	11,000	24.0	265,000
Sedgwick	62,500	1,000	18.0	18,000	57,200	1,700	14.5	25,000
Weld	175,100	49,000	23.0	1,130,000	162,700	52,000	24.5	1,280,000
Northeast	**463,800**	**72,000**	**22.0**	**1,590,000**	**417,600**	**76,000**	**24.0**	**1,805,000**

1/ Planted for all purposes.

Corn for Silage: Acreage and production by county and district, Colorado, 2000-2001, continued

County and District	2000				2001			
	Acreage Planted 1/	Acreage Harvested	Yield Per Acre	Production	Acreage Planted 1/	Acreage Harvested	Yield Per Acre	Production
	Acres	**Acres**	**Tons**	**Tons**	**Acres**	**Acres**	**Tons**	**Tons**
Adams	14,400	600	20.0	12,000	11,700	700	25.5	18,000
Arapahoe	3,000	400	22.5	9,000	2,000	...	...	...
Cheyenne	45,400	400	17.5	7,000	54,000	300	20.0	6,000
Denver	...	...	...	...	...	...	...	...
Douglas	...	...	...	...	...	...	...	...
Elbert	3,100	...	...	...	3,000	...	...	...
El Paso	500	...	...	...	...	...	...	...
Kiowa	17,400	...	...	...	9,100	...	...	...
Kit Carson	193,900	3,500	23.0	80,000	181,100	10,000	16.5	163,000
Lincoln	28,900	...	...	...	24,500	500	8.0	4,000
Phillips	122,700	1,100	24.5	27,000	116,600	1,500	26.0	39,000
Washington	74,900	5,500	23.5	130,000	68,500	3,000	25.0	75,000
Yuma	227,800	2,500	18.0	45,000	219,300	7,500	27.0	202,000
East Central	**732,000**	**14,000**	**22.0**	**310,000**	**689,800**	**23,500**	**21.5**	**507,000**
Archuleta	...	...	...	...	...	...	...	...
Delta	7,100	3,500	25.0	88,000	5,000	2,000	21.5	43,000
Dolores	300	300	20.0	6,000	...	...	...	...
Garfield	...	...	...	...	...	...	...	...
Hinsdale	...	...	...	...	...	...	...	...
La Plata	...	...	...	...	...	...	...	...
Mesa	8,200	4,000	21.5	86,000	3,500	1,500	18.5	28,000
Montezuma	1,700	200	20.0	4,000	1,000	...	...	...
Montrose	16,700	5,500	21.0	116,000	13,500	4,500	24.0	109,000
Ouray	...	...	...	...	...	...	...	...
San Juan	...	...	...	...	...	...	...	...
San Miguel	...	...	...	...	...	...	...	...
Southwest	**34,000**	**13,500**	**22.0**	**300,000**	**23,000**	**8,000**	**22.5**	**180,000**
Alamosa	...	...	...	...	...	...	...	...
Conejos	...	...	...	...	...	...	...	...
Costilla	...	...	...	...	...	...	...	...
Mineral	...	...	...	...	...	...	...	...
Rio Grande	...	...	...	...	...	...	...	...
Saguache	...	...	...	...	...	...	...	...
San Luis Valley	**...**	**...**	**...**	**...**	**...**	**...**	**...**	**...**
Baca	39,700	500	20.0	10,000	35,000	3,000	23.0	61,000
Bent	16,000	2,700	20.0	54,000	11,300	800	17.5	14,000
Crowley	2,500	...	...	...	1,500	...	...	...
Custer	...	...	...	...	...	...	...	...
Fremont	...	...	...	...	600	600	16.5	10,000
Huerfano	...	...	...	...	...	...	...	...
Las Animas	700	200	20.0	4,000	500	...	...	...
Otero	21,700	2,500	20.0	50,000	16,800	800	21.5	17,000
Prowers	30,600	4,300	22.5	96,000	17,900	1,500	22.0	33,000
Pueblo	9,000	300	20.0	6,000	6,000	800	22.5	18,000
Southeast	**120,200**	**10,500**	**21.0**	**220,000**	**89,600**	**7,500**	**20.5**	**153,000**
State Total	**1,350,000**	**110,000**	**22.0**	**2,420,000**	**1,220,000**	**115,000**	**23.0**	**2,645,000**

1/ Planted for all purposes.

Barley: Production, Colorado, 1985-2001
(Million Bushels)

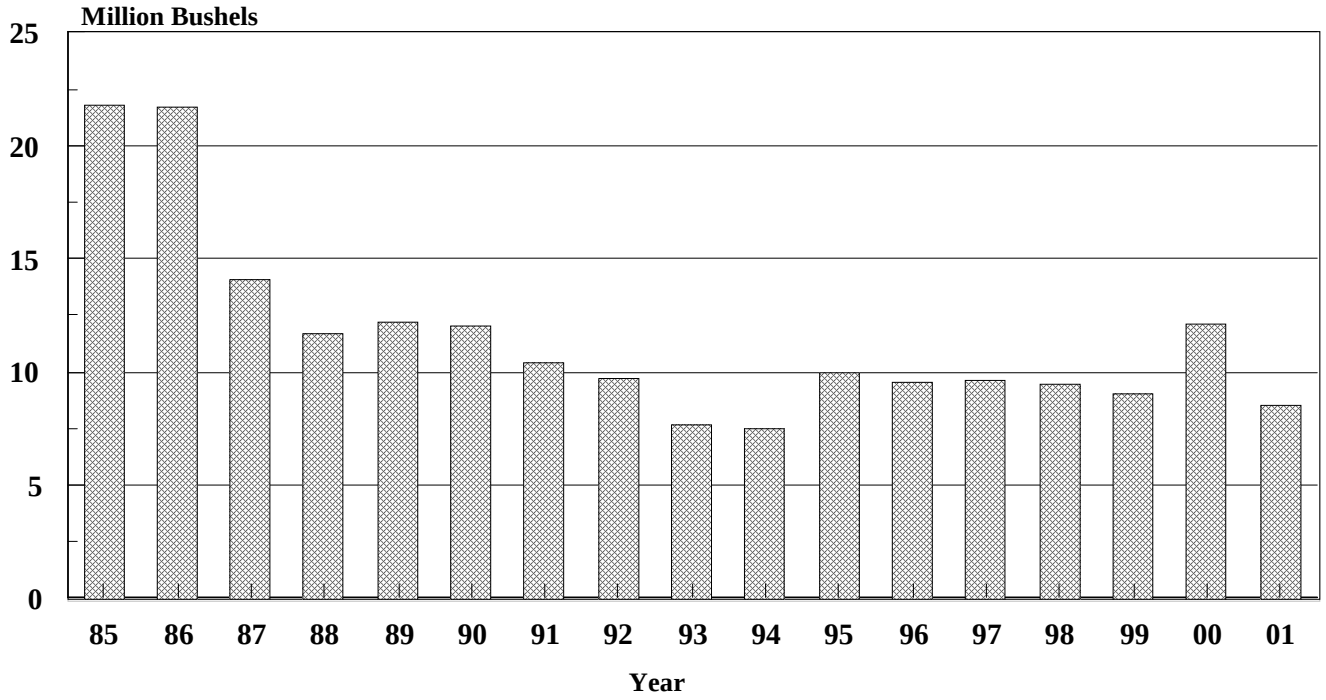

Barley: Acreage and production by county and district, Colorado, 2000

County and District	Acreage planted	Irrigated			Non-Irrigated			Total		
		Acreage harvested	Yield per acre	Production	Acreage harvested	Yield per acre	Production	Acreage harvested	Yield per acre	Production
	Acres	**Acres**	**Bu.**	**Bu.**	**Acres**	**Bu.**	**Bu.**	**Acres**	**Bu.**	**Bu.**
Chaffee	...	...	...	...	...	...	...	...	...	...
Clear Creek . .	...	...	...	...	...	...	...	...	...	...
Eagle	...	...	...	...	...	...	...	...	...	...
Gilpin	...	...	...	...	...	...	...	...	...	...
Grand	...	...	...	...	...	...	...	...	...	...
Gunnison . . .	...	...	...	...	...	...	...	...	...	...
Jackson	...	...	...	...	...	...	...	...	...	...
Lake	...	...	...	...	...	...	...	...	...	...
Moffat	600	...	...	...	500	36.0	18,000	500	36.0	18,000
Park	...	...	...	...	...	...	...	...	...	...
Pitkin	...	...	...	...	...	...	...	...	...	...
Rio Blanco . .	400	...	...	...	300	26.5	8,000	300	26.5	8,000
Routt	2,900	...	...	...	2,600	31.0	81,000	2,600	31.0	81,000
Summit	...	...	...	...	...	...	...	...	...	...
Teller	...	...	...	...	...	...	...	...	...	...
NW & Mountain	**3,900**	**...**	**...**	**...**	**3,400**	**31.5**	**107,000**	**3,400**	**31.5**	**107,000**
Boulder	3,100	2,100	80.0	168,000	600	14.5	8,800	2,700	65.5	176,800
Jefferson	...	...	...	...	...	...	...	...	...	...
Larimer	3,700	3,000	86.0	258,000	300	17.5	5,200	3,300	80.0	263,200
Logan	...	...	...	...	...	...	...	...	...	...
Morgan	500	200	90.0	18,000	...	...	...	200	90.0	18,000
Sedgwick . . .	200	200	80.0	16,000	...	...	...	200	80.0	16,000
Weld	15,000	12,000	95.0	1,140,000	1,600	15.0	24,000	13,600	85.5	1,164,000
Northeast	**22,500**	**17,500**	**91.5**	**1,600,000**	**2,500**	**15.0**	**38,000**	**20,000**	**82.0**	**1,638,000**

Barley: Acreage and production by county and district, Colorado, 2000, continued

County and District		Irrigated			Non-Irrigated			Total		
	Acreage planted	Acreage harvested	Yield per acre	Production	Acreage harvested	Yield per acre	Production	Acreage harvested	Yield per acre	Production
	Acres	**Acres**	**Bu.**	**Bu.**	**Acres**	**Bu.**	**Bu.**	**Acres**	**Bu.**	**Bu.**
Adams	1,200	600	73.5	44,000	600	20.0	12,000	1,200	46.5	56,000
Arapahoe	...	...	...	...	...	...	...	...	...	...
Cheyenne	1,000	...	...	...	700	17.0	12,000	700	17.0	12,000
Denver	...	...	...	...	...	...	...	...	...	...
Douglas	...	...	...	...	...	...	...	...	...	...
Elbert	...	...	...	...	...	...	...	...	...	...
El Paso	...	...	...	...	...	...	...	...	...	...
Kiowa	200	...	...	...	200	20.0	4,000	200	20.0	4,000
Kit Carson	900	600	65.0	39,000	300	20.0	6,000	900	50.0	45,000
Lincoln	...	...	...	...	...	...	...	...	...	...
Phillips	400	100	70.0	7,000	300	20.0	6,000	400	32.5	13,000
Washington	...	...	...	...	...	...	...	...	...	...
Yuma	...	...	...	...	...	...	...	...	...	...
East Central	**3,700**	**1,300**	**69.0**	**90,000**	**2,100**	**19.0**	**40,000**	**3,400**	**38.0**	**130,000**
Archuleta	...	...	...	...	...	...	...	...	...	...
Delta	200	200	95.0	19,000	...	...	...	200	95.0	19,000
Dolores	...	...	...	...	...	...	...	...	...	...
Garfield	200	200	70.0	14,000	...	...	...	200	70.0	14,000
Hinsdale	...	...	...	...	...	...	...	...	...	...
La Plata	...	...	...	...	...	...	...	...	...	...
Mesa	300	300	120.0	36,000	...	...	...	300	120.0	36,000
Montezuma	...	...	...	...	...	...	...	...	...	...
Montrose	1,000	1,000	96.0	96,000	...	...	...	1,000	96.0	96,000
Ouray	...	...	...	...	...	...	...	...	...	...
San Juan	...	...	...	...	...	...	...	...	...	...
San Miguel	500	...	...	...	...	...	...	...	...	...
Southwest	**2,200**	**1,700**	**97.0**	**165,000**	**...**	**...**	**...**	**1,700**	**97.0**	**165,000**
Alamosa	14,000	14,000	128.5	1,800,000	...	...	...	14,000	128.5	1,800,000
Conejos	10,700	10,000	120.0	1,200,000	...	...	...	10,000	120.0	1,200,000
Costilla	8,000	8,000	127.5	1,020,000	...	...	...	8,000	127.5	1,020,000
Mineral	...	...	...	...	...	...	...	...	...	...
Rio Grande	26,000	26,000	139.5	3,630,000	...	...	...	26,000	139.5	3,630,000
Saguache	18,300	18,000	130.5	2,350,000	...	...	...	18,000	130.5	2,350,000
San Luis Valley	**77,000**	**76,000**	**131.5**	**10,000,000**	**...**	**...**	**...**	**76,000**	**131.5**	**10,000,000**
Baca	...	...	...	...	...	...	...	...	...	...
Bent	...	...	...	...	...	...	...	...	...	...
Crowley	...	...	...	...	...	...	...	...	...	...
Custer	...	...	...	...	...	...	...	...	...	...
Fremont	...	...	...	...	...	...	...	...	...	...
Huerfano	...	...	...	...	...	...	...	...	...	...
Las Animas	...	...	...	...	...	...	...	...	...	...
Otero	...	...	...	...	...	...	...	...	...	...
Prowers	700	500	70.0	35,000	...	...	...	500	70.0	35,000
Pueblo	...	...	...	...	...	...	...	...	...	...
Southeast	**700**	**500**	**70.0**	**35,000**	**...**	**...**	**...**	**500**	**70.0**	**35,000**
State Total	**110,000**	**97,000**	**122.5**	**11,890,000**	**8,000**	**23.0**	**185,000**	**105,000**	**115.0**	**12,075,000**

Barley: Production by County, Colorado, 2001
with Ranking of First Five Counties

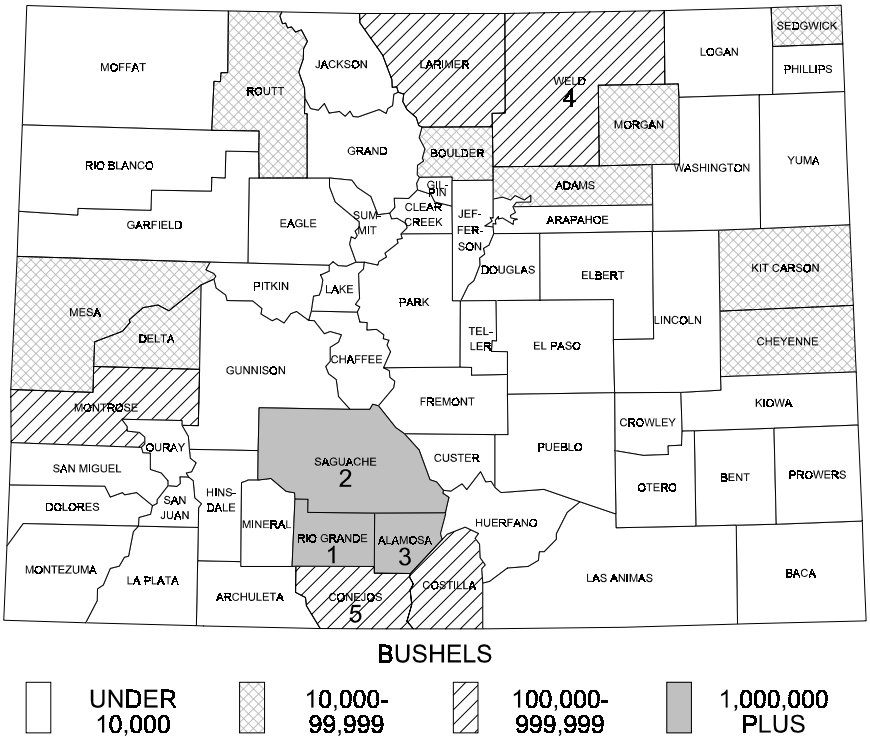

Barley: Acreage and production by county and district, Colorado, 2001

County and District	Acreage planted	Irrigated			Non-Irrigated			Total		
		Acreage harvested	Yield per acre	Production	Acreage harvested	Yield per acre	Production	Acreage harvested	Yield per acre	Production
	Acres	**Acres**	**Bu.**	**Bu.**	**Acres**	**Bu.**	**Bu.**	**Acres**	**Bu.**	**Bu.**
Chaffee	...	...	...	...	...	...	...	...	...	...
Clear Creek . .	...	...	...	...	...	...	...	...	...	...
Eagle	...	...	...	...	...	...	...	...	...	...
Gilpin	...	...	...	...	...	...	...	...	...	...
Grand	...	...	...	...	...	...	...	...	...	...
Gunnison . . .	...	...	...	...	...	...	...	...	...	...
Jackson	...	...	...	...	...	...	...	...	...	...
Lake	...	...	...	...	...	...	...	...	...	...
Moffat	400	...	...	...	300	25.0	7,500	300	25.0	7,500
Park	...	...	...	...	...	...	...	...	...	...
Pitkin	...	...	...	...	...	...	...	...	...	...
Rio Blanco . .	300	...	...	...	200	22.5	4,500	200	22.5	4,500
Routt	1,800	...	...	...	1,000	25.0	25,000	1,000	25.0	25,000
Summit	...	...	...	...	...	...	...	...	...	...
Teller	...	...	...	...	...	...	...	...	...	...
NW & Mountain	**2,500**	**...**	**...**	**...**	**1,500**	**24.5**	**37,000**	**1,500**	**24.5**	**37,000**
Boulder	2,200	800	87.5	70,000	700	25.5	18,000	1,500	58.5	88,000
Jefferson	...	...	...	...	...	...	...	...	...	...
Larimer	2,900	2,200	86.5	190,000	200	30.0	6,000	2,400	81.5	196,000
Logan	...	...	...	...	...	...	...	...	...	...
Morgan	300	200	100.0	20,000	...	...	...	200	100.0	20,000
Sedgwick . . .	1,600	...	...	...	400	32.5	13,000	400	32.5	13,000
Weld	14,000	9,300	97.0	900,000	1,700	31.0	53,000	11,000	86.5	953,000
Northeast	**21,000**	**12,500**	**94.5**	**1,180,000**	**3,000**	**30.0**	**90,000**	**15,500**	**82.0**	**1,270,000**

Barley: Acreage and production by county and district, Colorado, 2001, continued

County and District		Irrigated			Non-Irrigated			Total		
	Acreage planted	Acreage harvested	Yield per acre	Production	Acreage harvested	Yield per acre	Production	Acreage harvested	Yield per acre	Production
	Acres	**Acres**	**Bu.**	**Bu.**	**Acres**	**Bu.**	**Bu.**	**Acres**	**Bu.**	**Bu.**
Adams	1,900	300	53.5	16,000	900	18.0	16,000	1,200	26.5	32,000
Arapahoe	...	...	...	...	...	...	...	...	...	...
Cheyenne	1,400	...	...	...	700	16.5	11,500	700	16.5	11,500
Denver	...	...	...	...	...	...	...	...	...	...
Douglas	...	...	...	...	...	...	...	...	...	...
Elbert	...	...	...	...	...	...	...	...	...	...
El Paso	...	...	...	...	...	...	...	...	...	...
Kiowa	400	...	...	...	200	17.5	3,500	200	17.5	3,500
Kit Carson	1,300	400	47.5	19,000	500	18.0	9,000	900	31.0	28,000
Lincoln	...	...	...	...	...	...	...	...	...	...
Phillips	...	...	...	...	...	...	...	...	...	...
Washington	...	...	...	...	...	...	...	...	...	...
Yuma	...	...	...	...	...	...	...	...	...	...
East Central	**5,000**	**700**	**50.0**	**35,000**	**2,300**	**17.5**	**40,000**	**3,000**	**25.0**	**75,000**
Archuleta	...	...	...	...	...	...	...	...	...	...
Delta	200	200	80.0	16,000	...	...	...	200	80.0	16,000
Dolores	...	...	...	...	...	...	...	...	...	...
Garfield	...	...	...	...	...	...	...	...	...	...
Hinsdale	...	...	...	...	...	...	...	...	...	...
La Plata	...	...	...	...	...	...	...	...	...	...
Mesa	200	200	65.0	13,000	...	...	...	200	65.0	13,000
Montezuma	...	...	...	...	...	...	...	...	...	...
Montrose	1,100	1,100	112.5	124,000	...	...	...	1,100	112.5	124,000
Ouray	...	...	...	...	...	...	...	...	...	...
San Juan	...	...	...	...	...	...	...	...	...	...
San Miguel	500	...	...	...	200	15.0	3,000	200	15.0	3,000
Southwest	**2,000**	**1,500**	**102.0**	**153,000**	**200**	**15.0**	**3,000**	**1,700**	**92.0**	**156,000**
Alamosa	11,400	11,000	121.0	1,330,000	...	...	...	11,000	121.0	1,330,000
Conejos	8,300	8,000	116.5	930,000	...	...	...	8,000	116.5	930,000
Costilla	6,000	6,000	106.5	640,000	...	...	...	6,000	106.5	640,000
Mineral	...	...	...	...	...	...	...	...	...	...
Rio Grande	19,300	19,000	126.5	2,400,000	...	...	...	19,000	126.5	2,400,000
Saguache	14,000	14,000	121.5	1,700,000	...	...	...	14,000	121.5	1,700,000
San Luis Valley	**59,000**	**58,000**	**120.5**	**7,000,000**	**...**	**...**	**...**	**58,000**	**120.5**	**7,000,000**
Baca	...	...	...	...	...	...	...	...	...	...
Bent	...	...	...	...	...	...	...	...	...	...
Crowley	...	...	...	...	...	...	...	...	...	...
Custer	...	...	...	...	...	...	...	...	...	...
Fremont	...	...	...	...	...	...	...	...	...	...
Huerfano	...	...	...	...	...	...	...	...	...	...
Las Animas	...	...	...	...	...	...	...	...	...	...
Otero	...	...	...	...	...	...	...	...	...	...
Prowers	...	...	...	...	...	...	...	...	...	...
Pueblo	...	...	...	...	...	...	...	...	...	...
Southeast 1/	**500**	**300**	**73.5**	**22,000**	**...**	**...**	**...**	**300**	**73.5**	**22,000**
State Total	**90,000**	**73,000**	**115.0**	**8,390,000**	**7,000**	**24.5**	**170,000**	**80,000**	**107.0**	**8,560,000**

1/ County data not published to avoid disclosure of individual operations.

Oats: Production, Colorado, 1985-2001
(1,000 Bushels)

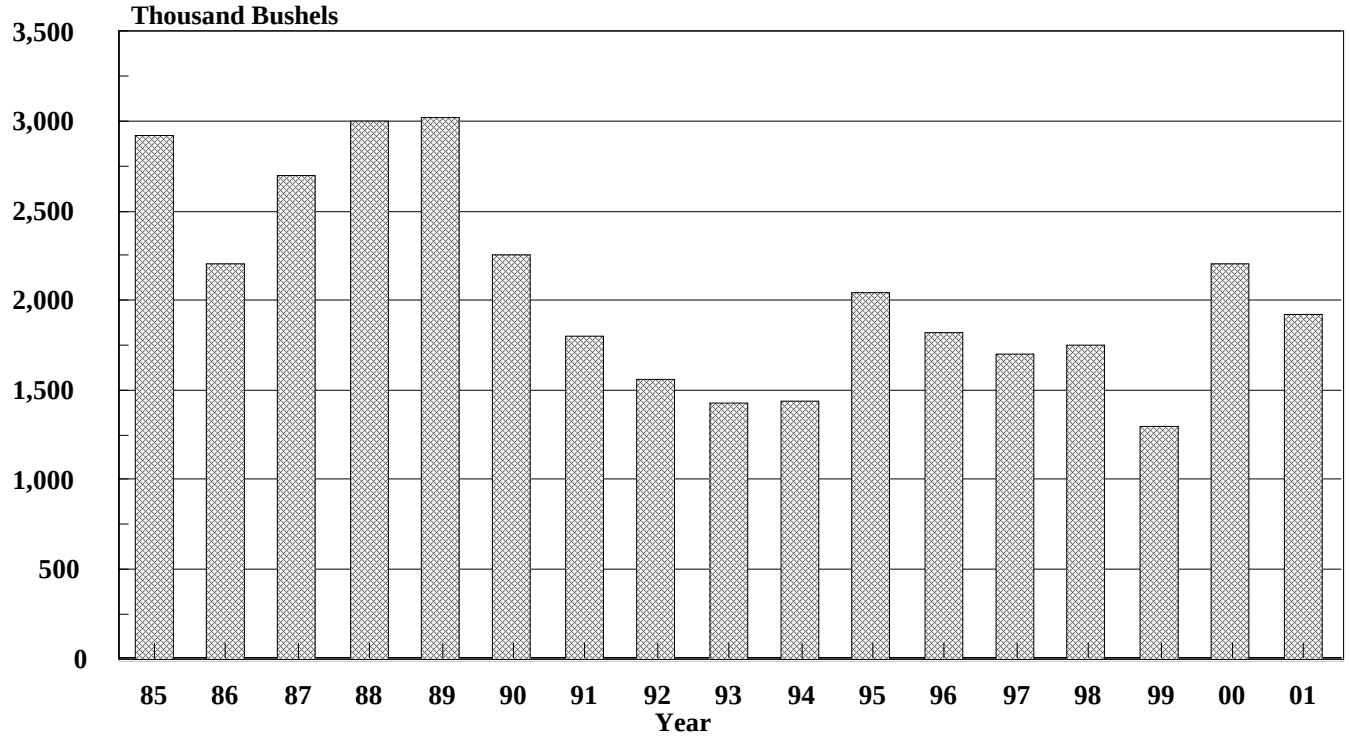

Oats: Acreage and production by county and district, Colorado, 2000

County and District	Acreage planted	Irrigated			Non-Irrigated			Total		
		Acreage harvested	Yield per acre	Production	Acreage harvested	Yield per acre	Production	Acreage harvested	Yield per acre	Production
	Acres	**Acres**	**Bu.**	**Bu.**	**Acres**	**Bu.**	**Bu.**	**Acres**	**Bu.**	**Bu.**
Chaffee	...	...	...	...	...	...	...	...	...	...
Clear Creek	...	...	...	...	...	...	...	...	...	...
Eagle	...	...	...	...	...	...	...	...	...	...
Gilpin	...	...	...	...	...	...	...	...	...	...
Grand	...	...	...	...	...	...	...	...	...	...
Gunnison	...	...	...	...	...	...	...	...	...	...
Jackson	...	...	...	...	...	...	...	...	...	...
Lake	...	...	...	...	...	...	...	...	...	...
Moffat	2,400	200	55.0	11,000	1,800	40.5	73,000	2,000	42.0	84,000
Park	...	...	...	...	...	...	...	...	...	...
Pitkin	...	...	...	...	...	...	...	...	...	...
Rio Blanco	1,000	300	56.5	17,000	400	40.0	16,000	700	47.0	33,000
Routt	400	...	...	...	300	36.5	11,000	300	36.5	11,000
Summit	...	...	...	...	...	...	...	...	...	...
Teller	...	...	...	...	...	...	...	...	...	...
NW & Mountain	**3,800**	**500**	**56.0**	**28,000**	**2,500**	**40.0**	**100,000**	**3,000**	**42.5**	**128,000**
Boulder	600	300	60.0	18,000	...	...	...	300	60.0	18,000
Jefferson	...	...	...	...	...	...	...	...	...	...
Larimer	300	200	60.0	12,000	...	...	...	200	60.0	12,000
Logan	3,000	600	65.0	39,000	400	31.5	12,500	1,000	51.5	51,500
Morgan	3,300	800	60.0	48,000	200	30.0	6,000	1,000	54.0	54,000
Sedgwick	600	300	70.0	21,000	...	...	...	300	70.0	21,000
Weld	2,200	700	74.5	52,000	300	30.0	9,000	1,000	61.0	61,000
Northeast	**10,000**	**2,900**	**65.5**	**190,000**	**900**	**30.5**	**27,500**	**3,800**	**57.0**	**217,500**

Oats: Acreage and production by county and district, Colorado, 2000, continued

County and District		Irrigated			Non-Irrigated			Total		
	Acreage planted	Acreage harvested	Yield per acre	Production	Acreage harvested	Yield per acre	Production	Acreage harvested	Yield per acre	Production
	Acres	**Acres**	**Bu.**	**Bu.**	**Acres**	**Bu.**	**Bu.**	**Acres**	**Bu.**	**Bu.**
Adams	2,000	200	50.0	10,000	600	30.0	18,000	800	35.0	28,000
Arapahoe	700	...	...	...	300	30.0	9,000	300	30.0	9,000
Cheyenne	1,000	200	50.0	10,000	300	30.0	9,000	500	38.0	19,000
Denver	...	...	...	...	...	...	...	...	...	...
Douglas	700	...	...	...	500	28.0	14,000	500	28.0	14,000
Elbert	2,300	...	...	...	1,400	32.0	45,000	1,400	32.0	45,000
El Paso	900	...	...	...	300	20.0	6,000	300	20.0	6,000
Kiowa	...	...	...	...	...	...	...	...	...	...
Kit Carson	2,000	200	55.0	11,000	400	20.0	8,000	600	31.5	19,000
Lincoln	600	...	...	...	300	20.0	6,000	300	20.0	6,000
Phillips	1,000	...	...	...	500	30.0	15,000	500	30.0	15,000
Washington	1,500	200	55.0	11,000	400	15.0	6,000	600	28.5	17,000
Yuma	1,800	...	...	...	700	25.5	18,000	700	25.5	18,000
East Central	**14,500**	**800**	**52.5**	**42,000**	**5,700**	**27.0**	**154,000**	**6,500**	**30.0**	**196,000**
Archuleta	...	...	...	...	...	...	...	...	...	...
Delta	1,300	800	80.0	64,000	...	...	...	800	80.0	64,000
Dolores	3,000	...	...	...	1,700	20.0	34,000	1,700	20.0	34,000
Garfield	800	700	90.0	63,000	...	...	...	700	90.0	63,000
Hinsdale	...	...	...	...	...	...	...	...	...	...
La Plata	4,000	2,400	74.0	178,000	1,000	18.0	18,000	3,400	57.5	196,000
Mesa	700	500	90.0	45,000	...	...	...	500	90.0	45,000
Montezuma	3,800	1,600	69.0	110,000	300	15.0	4,500	1,900	60.5	114,500
Montrose	2,200	1,300	92.5	120,000	...	...	...	1,300	92.5	120,000
Ouray	...	...	...	...	...	...	...	...	...	...
San Juan	...	...	...	...	...	...	...	...	...	...
San Miguel	1,200	...	...	...	700	16.5	11,500	700	16.5	11,500
Southwest	**17,000**	**7,300**	**79.5**	**580,000**	**3,700**	**18.5**	**68,000**	**11,000**	**59.0**	**648,000**
Alamosa	6,000	2,500	90.0	225,000	...	...	...	2,500	90.0	225,000
Conejos	14,500	4,000	100.0	400,000	...	...	...	4,000	100.0	400,000
Costilla	2,500	1,000	105.0	105,000	...	...	...	1,000	105.0	105,000
Mineral	...	...	...	...	...	...	...	...	...	...
Rio Grande	3,000	1,000	100.0	100,000	...	...	...	1,000	100.0	100,000
Saguache	4,000	1,000	110.0	110,000	...	...	...	1,000	110.0	110,000
San Luis Valley	**30,000**	**9,500**	**99.0**	**940,000**	**...**	**...**	**...**	**9,500**	**99.0**	**940,000**
Baca	700	...	...	...	200	27.5	5,500	200	27.5	5,500
Bent	...	...	...	...	...	...	...	...	...	...
Crowley	...	...	...	...	...	...	...	...	...	...
Custer	...	...	...	...	...	...	...	...	...	...
Fremont	...	...	...	...	...	...	...	...	...	...
Huerfano	...	...	...	...	...	...	...	...	...	...
Las Animas	...	...	...	...	...	...	...	...	...	...
Otero	2,400	600	75.0	45,000	...	...	...	600	75.0	45,000
Prowers	...	...	...	...	...	...	...	...	...	...
Pueblo	1,600	400	62.5	25,000	...	...	...	400	62.5	25,000
Southeast	**4,700**	**1,000**	**70.0**	**70,000**	**200**	**27.5**	**5,500**	**1,200**	**63.0**	**75,500**
State Total	**80,000**	**22,000**	**84.0**	**1,850,000**	**13,000**	**27.5**	**355,000**	**35,000**	**63.0**	**2,205,000**

Oats: Production by County, Colorado, 2001
with Ranking of First Five Counties

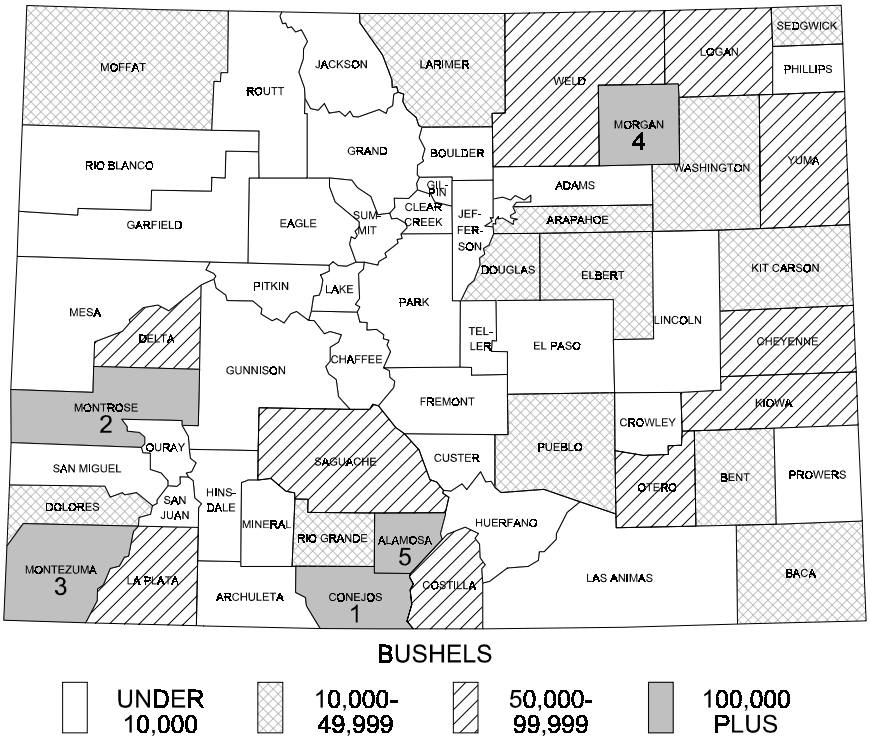

Oats: Acreage and production by county and district, Colorado, 2001

County and District	Acreage planted	Irrigated			Non-Irrigated			Total		
		Acreage harvested	Yield per acre	Production	Acreage harvested	Yield per acre	Production	Acreage harvested	Yield per acre	Production
	Acres	**Acres**	**Bu.**	**Bu.**	**Acres**	**Bu.**	**Bu.**	**Acres**	**Bu.**	**Bu.**
Chaffee	...	...	...	...	...	...	...	...	...	...
Clear Creek . .	...	...	...	...	...	...	...	...	...	...
Eagle	...	...	...	...	...	...	...	...	...	...
Gilpin	...	...	...	...	...	...	...	...	...	...
Grand	...	...	...	...	...	...	...	...	...	...
Gunnison . . .	...	...	...	...	...	...	...	...	...	...
Jackson	...	...	...	...	...	...	...	...	...	...
Lake	...	...	...	...	...	...	...	...	...	...
Moffat	1,400	...	...	...	600	38.5	23,000	600	38.5	23,000
Park	...	...	...	...	...	...	...	...	...	...
Pitkin	...	...	...	...	...	...	...	...	...	...
Rio Blanco . .	300	...	...	...	300	23.5	7,000	300	23.5	7,000
Routt	200	...	...	...	...	...	...	...	...	...
Summit	...	...	...	...	...	...	...	...	...	...
Teller	...	...	...	...	...	...	...	...	...	...
NW & Mountain	**1,900**	**...**	**...**	**...**	**900**	**33.5**	**30,000**	**900**	**33.5**	**30,000**
Boulder	500	...	...	...	...	...	...	...	...	...
Jefferson	...	...	...	...	...	...	...	...	...	...
Larimer	600	200	90.0	18,000	...	...	...	200	90.0	18,000
Logan	1,900	...	...	...	1,300	47.0	61,000	1,300	47.0	61,000
Morgan	4,500	1,500	84.0	126,000	400	42.5	17,000	1,900	75.5	143,000
Sedgwick . . .	1,500	...	...	...	1,000	41.0	41,000	1,000	41.0	41,000
Weld	5,900	300	86.5	26,000	1,300	43.0	56,000	1,600	51.5	82,000
Northeast	**14,900**	**2,000**	**85.0**	**170,000**	**4,000**	**44.0**	**175,000**	**6,000**	**57.5**	**345,000**

Oats: Acreage and production by county and district, Colorado, 2001, continued

County and District	Acreage planted	Irrigated			Non-Irrigated			Total		
		Acreage harvested	Yield per acre	Production	Acreage harvested	Yield per acre	Production	Acreage harvested	Yield per acre	Production
	Acres	Acres	Bu.	Bu.	Acres	Bu.	Bu.	Acres	Bu.	Bu.
Adams	700	...	...	...	...	...	...	...	...	...
Arapahoe	600	...	...	...	300	33.5	10,000	300	33.5	10,000
Cheyenne	3,700	500	70.0	35,000	1,800	35.0	63,000	2,300	42.5	98,000
Denver	...	...	...	...	...	...	...	...	...	...
Douglas	600	...	...	...	500	32.0	16,000	500	32.0	16,000
Elbert	1,200	...	...	...	700	37.0	26,000	700	37.0	26,000
El Paso	200	...	...	...	...	...	...	...	...	...
Kiowa	1,700	...	...	...	1,700	31.0	53,000	1,700	31.0	53,000
Kit Carson	4,800	400	75.0	30,000	400	35.0	14,000	800	55.0	44,000
Lincoln	200	...	...	...	...	...	...	...	...	...
Phillips	1,500	...	...	...	...	...	...	...	...	...
Washington	3,200	...	...	...	400	32.5	13,000	400	32.5	13,000
Yuma	5,800	800	69.0	55,000	...	...	...	800	69.0	55,000
East Central	**24,200**	**1,700**	**70.5**	**120,000**	**5,800**	**33.5**	**195,000**	**7,500**	**42.0**	**315,000**
Archuleta	...	...	...	...	...	...	...	...	...	...
Delta	1,000	700	80.0	56,000	...	...	...	700	80.0	56,000
Dolores	2,400	...	...	...	1,500	15.5	23,000	1,500	15.5	23,000
Garfield	300	...	...	...	...	...	...	...	...	...
Hinsdale	...	...	...	...	...	...	...	...	...	...
La Plata	2,700	500	80.0	40,000	800	19.0	15,000	1,300	42.5	55,000
Mesa	300	...	...	...	...	...	...	...	...	...
Montezuma	3,000	1,500	96.0	144,000	1,000	12.0	12,000	2,500	62.5	156,000
Montrose	3,000	2,300	78.5	180,000	...	...	...	2,300	78.5	180,000
Ouray	...	...	...	...	...	...	...	...	...	...
San Juan	...	...	...	...	...	...	...	...	...	...
San Miguel	600	...	...	...	...	...	...	...	...	...
Southwest	**13,300**	**5,000**	**84.0**	**420,000**	**3,300**	**15.0**	**50,000**	**8,300**	**56.5**	**470,000**
Alamosa	3,500	1,700	72.5	123,000	...	...	...	1,700	72.5	123,000
Conejos	7,100	3,000	93.5	280,000	...	...	...	3,000	93.5	280,000
Costilla	2,400	1,300	73.0	95,000	...	...	...	1,300	73.0	95,000
Mineral	...	...	...	...	...	...	...	...	...	...
Rio Grande	1,900	600	76.5	46,000	...	...	...	600	76.5	46,000
Saguache	3,100	900	73.5	66,000	...	...	...	900	73.5	66,000
San Luis Valley	**18,000**	**7,500**	**81.5**	**610,000**	**...**	**...**	**...**	**7,500**	**81.5**	**610,000**
Baca	3,000	400	75.0	30,000	...	...	...	400	75.0	30,000
Bent	800	200	75.0	15,000	...	...	...	200	75.0	15,000
Crowley	400	...	...	...	...	...	...	...	...	...
Custer	...	...	...	...	...	...	...	...	...	...
Fremont	...	...	...	...	...	...	...	...	...	...
Huerfano	...	...	...	...	...	...	...	...	...	...
Las Animas	200	...	...	...	...	...	...	...	...	...
Otero	2,400	1,000	90.0	90,000	...	...	...	1,000	90.0	90,000
Prowers	700	...	...	...	...	...	...	...	...	...
Pueblo	200	200	75.0	15,000	...	...	...	200	75.0	15,000
Southeast	**7,700**	**1,800**	**83.5**	**150,000**	**...**	**...**	**...**	**1,800**	**83.5**	**150,000**
State Total	**80,000**	**18,000**	**81.5**	**1,470,000**	**14,000**	**32.0**	**450,000**	**32,000**	**60.0**	**1,920,000**

Sorghum: Production, Colorado, 1985-2001
(Million Bushels)

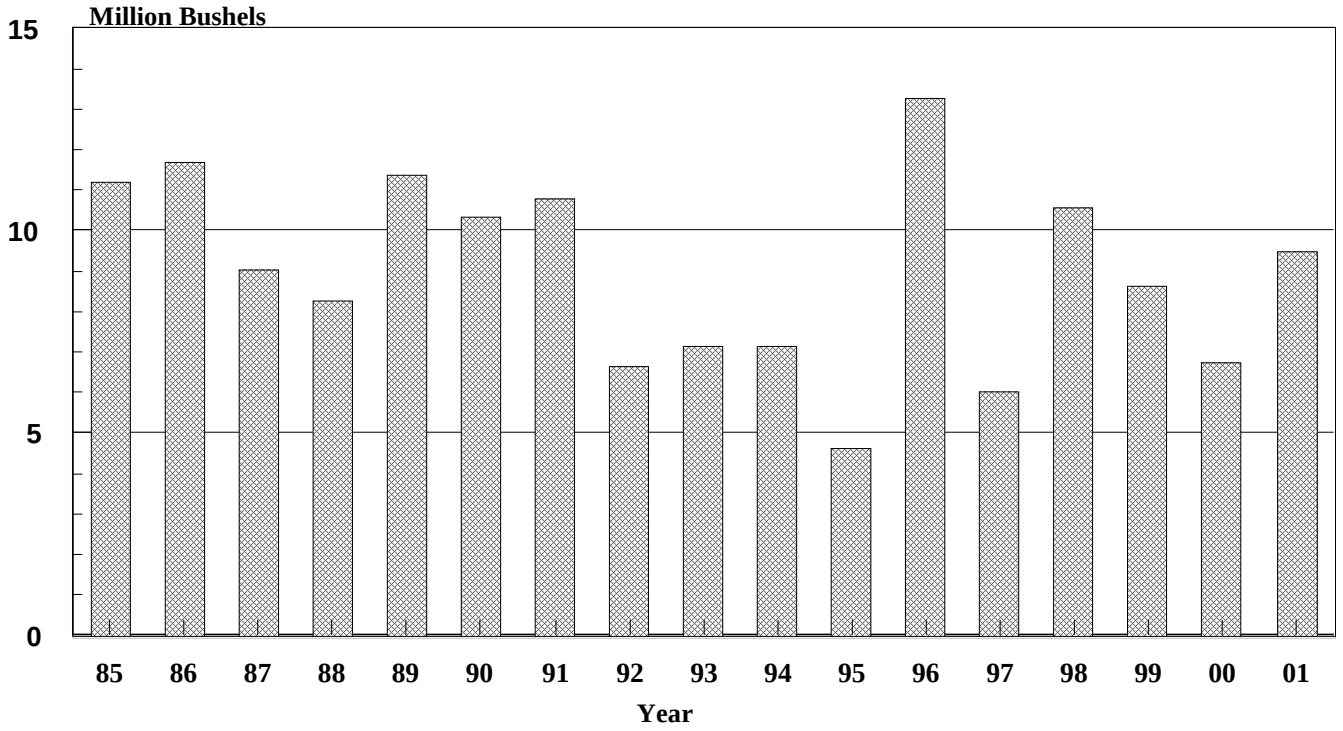

Sorghum for Grain: Acreage and production by county and district, Colorado, 2000

County and District	Acreage planted 1/	Irrigated			Non-Irrigated			Total		
		Acreage har-vested	Yield per acre	Pro-duc-tion	Acreage har-vested	Yield per acre	Pro-duc-tion	Acreage har-vested	Yield per acre	Pro-duc-tion
	Acres	**Acres**	**Bu.**	**Bu.**	**Acres**	**Bu.**	**Bu.**	**Acres**	**Bu.**	**Bu.**
Chaffee	...	...	...	...	...	...	...	...	...	...
Clear Creek . .	...	...	...	...	...	...	...	...	...	...
Eagle	...	...	...	...	...	...	...	...	...	...
Gilpin	...	...	...	...	...	...	...	...	...	...
Grand	...	...	...	...	...	...	...	...	...	...
Gunnison . . .	...	...	...	...	...	...	...	...	...	...
Jackson	...	...	...	...	...	...	...	...	...	...
Lake	...	...	...	...	...	...	...	...	...	...
Moffat	...	...	...	...	...	...	...	...	...	...
Park	...	...	...	...	...	...	...	...	...	...
Pitkin	...	...	...	...	...	...	...	...	...	...
Rio Blanco . .	...	...	...	...	...	...	...	...	...	...
Routt	...	...	...	...	...	...	...	...	...	...
Summit	...	...	...	...	...	...	...	...	...	...
Teller	...	...	...	...	...	...	...	...	...	...
NW & Mountain	**...**	**...**	**...**	**...**	**...**	**...**	**...**	**...**	**...**	**...**
Boulder	200	...	...	...	...	...	...	...	...	...
Jefferson	...	...	...	...	...	...	...	...	...	...
Larimer	...	...	...	...	...	...	...	...	...	...
Logan	2,700	200	60.0	12,000	1,800	22.0	40,000	2,000	26.0	52,000
Morgan	6,300	600	60.0	36,000	3,400	35.5	120,000	4,000	39.0	156,000
Sedgwick . . .	...	...	...	...	...	...	...	...	...	...
Weld	7,800	1,000	62.0	62,000	3,000	30.0	90,000	4,000	38.0	152,000
Northeast	**17,000**	**1,800**	**61.0**	**110,000**	**8,200**	**30.5**	**250,000**	**10,000**	**36.0**	**360,000**

1/ Planted for all purposes.

Sorghum for Grain: Acreage and production by county and district, Colorado, 2000, continued

County and District	Acreage planted 1/	Irrigated			Non-Irrigated			Total		
		Acreage harvested	Yield per acre	Production	Acreage harvested	Yield per acre	Production	Acreage harvested	Yield per acre	Production
	Acres	Acres	Bu.	Bu.	Acres	Bu.	Bu.	Acres	Bu.	Bu.
Adams	3,400	600	40.0	24,000	2,000	25.0	50,000	2,600	28.5	74,000
Arapahoe	1,800	...	...	...	1,500	18.0	27,000	1,500	18.0	27,000
Cheyenne	28,500	2,500	36.0	90,000	12,500	16.0	200,000	15,000	19.5	290,000
Denver	...	...	...	...	...	...	...	...	...	...
Douglas	...	...	...	...	...	...	...	...	...	...
Elbert	1,000	...	...	...	600	23.5	14,000	600	23.5	14,000
El Paso	2,700	500	40.0	20,000	700	21.5	15,000	1,200	29.0	35,000
Kiowa	55,000	2,500	62.0	155,000	42,500	25.5	1,080,000	45,000	27.5	1,235,000
Kit Carson	5,200	600	40.0	24,000	1,800	22.0	40,000	2,400	26.5	64,000
Lincoln	16,200	1,000	42.0	42,000	8,200	24.0	195,000	9,200	26.0	237,000
Phillips	300	...	...	...	...	...	...	...	...	...
Washington	3,300	500	30.0	15,000	1,500	26.5	40,000	2,000	27.5	55,000
Yuma	600	...	...	...	500	18.0	9,000	500	18.0	9,000
East Central	**118,000**	**8,200**	**45.0**	**370,000**	**71,800**	**23.5**	**1,670,000**	**80,000**	**25.5**	**2,040,000**
Archuleta	...	...	...	...	...	...	...	...	...	...
Delta	...	...	...	...	...	...	...	...	...	...
Dolores	...	...	...	...	...	...	...	...	...	...
Garfield	...	...	...	...	...	...	...	...	...	...
Hinsdale	...	...	...	...	...	...	...	...	...	...
La Plata	...	...	...	...	...	...	...	...	...	...
Mesa	...	...	...	...	...	...	...	...	...	...
Montezuma	...	...	...	...	...	...	...	...	...	...
Montrose	...	...	...	...	...	...	...	...	...	...
Ouray	...	...	...	...	...	...	...	...	...	...
San Juan	...	...	...	...	...	...	...	...	...	...
San Miguel	...	...	...	...	...	...	...	...	...	...
Southwest	**...**	**...**	**...**	**...**	**...**	**...**	**...**	**...**	**...**	**...**
Alamosa	...	...	...	...	...	...	...	...	...	...
Conejos	...	...	...	...	...	...	...	...	...	...
Costilla	...	...	...	...	...	...	...	...	...	...
Mineral	...	...	...	...	...	...	...	...	...	...
Rio Grande	...	...	...	...	...	...	...	...	...	...
Saguache	...	...	...	...	...	...	...	...	...	...
San Luis Valley	**...**	**...**	**...**	**...**	**...**	**...**	**...**	**...**	**...**	**...**
Baca	107,400	11,500	88.5	1,020,000	79,500	22.5	1,800,000	91,000	31.0	2,820,000
Bent	5,000	3,000	93.5	280,000	...	...	...	3,000	93.5	280,000
Crowley	3,400	1,000	90.0	90,000	1,500	23.5	35,000	2,500	50.0	125,000
Custer	...	...	...	...	...	...	...	...	...	...
Fremont	...	...	...	...	...	...	...	...	...	...
Huerfano	400	...	...	...	...	...	...	...	...	...
Las Animas	300	...	...	...	...	...	...	...	...	...
Otero	2,800	1,500	80.0	120,000	...	...	...	1,500	80.0	120,000
Prowers	24,500	6,000	93.5	560,000	15,000	26.0	393,000	21,000	45.5	953,000
Pueblo	1,200	...	...	...	1,000	22.0	22,000	1,000	22.0	22,000
Southeast	**145,000**	**23,000**	**90.0**	**2,070,000**	**97,000**	**23.0**	**2,250,000**	**120,000**	**36.0**	**4,320,000**
State Total	**280,000**	**33,000**	**77.5**	**2,550,000**	**177,000**	**23.5**	**4,170,000**	**210,000**	**32.0**	**6,720,000**

1/ Planted for all purposes.

Sorghum for Grain: Production by County, Colorado, 2001
with Ranking of First Five Counties

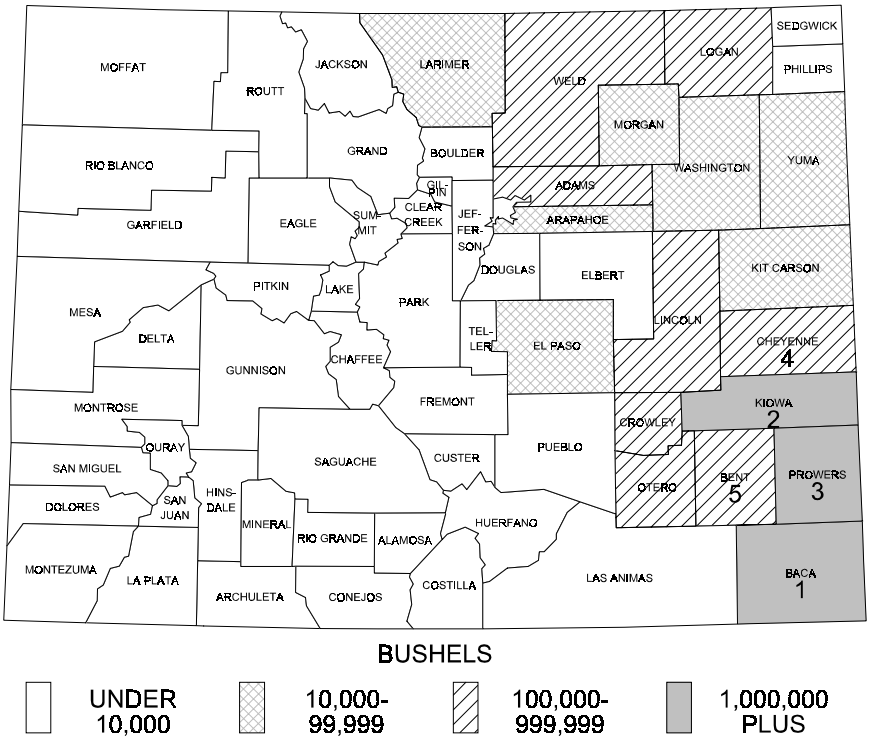

Sorghum for Grain: Acreage and production by county and district, Colorado, 2001

County and District	Acreage planted 1/	Irrigated			Non-Irrigated			Total		
		Acreage harvested	Yield per acre	Production	Acreage harvested	Yield per acre	Production	Acreage harvested	Yield per acre	Production
	Acres	**Acres**	**Bu.**	**Bu.**	**Acres**	**Bu.**	**Bu.**	**Acres**	**Bu.**	**Bu.**
Chaffee	...	...	...	...	...	...	...	...	...	...
Clear Creek . .	...	...	...	...	...	...	...	...	...	...
Eagle	...	...	...	...	...	...	...	...	...	...
Gilpin	...	...	...	...	...	...	...	...	...	...
Grand	...	...	...	...	...	...	...	...	...	...
Gunnison . . .	...	...	...	...	...	...	...	...	...	...
Jackson	...	...	...	...	...	...	...	...	...	...
Lake	...	...	...	...	...	...	...	...	...	...
Moffat	...	...	...	...	...	...	...	...	...	...
Park	...	...	...	...	...	...	...	...	...	...
Pitkin	...	...	...	...	...	...	...	...	...	...
Rio Blanco . .	...	...	...	...	...	...	...	...	...	...
Routt	...	...	...	...	...	...	...	...	...	...
Summit	...	...	...	...	...	...	...	...	...	...
Teller	...	...	...	...	...	...	...	...	...	...
NW & Mountain	**...**	**...**	**...**	**...**	**...**	**...**	**...**	**...**	**...**	**...**
Boulder	300	...	...	...	...	...	...	...	...	...
Jefferson	...	...	...	...	...	...	...	...	...	...
Larimer	800	400	75.0	30,000	300	36.5	11,000	700	58.5	41,000
Logan	4,000	...	...	...	3,000	35.0	105,000	3,000	35.0	105,000
Morgan	1,900	700	80.0	56,000	800	45.0	36,000	1,500	61.5	92,000
Sedgwick . . .	...	...	...	...	...	...	...	...	...	...
Weld	4,000	500	68.0	34,000	2,300	38.5	88,000	2,800	43.5	122,000
Northeast	**11,000**	**1,600**	**75.0**	**120,000**	**6,400**	**37.5**	**240,000**	**8,000**	**45.0**	**360,000**

1/ Planted for all purposes.

Sorghum for Grain: Acreage and production by county and district, Colorado, 2001, continued

County and District	Acreage planted 1/	Irrigated			Non-Irrigated			Total		
		Acreage harvested	Yield per acre	Production	Acreage harvested	Yield per acre	Production	Acreage harvested	Yield per acre	Production
	Acres	Acres	Bu.	Bu.	Acres	Bu.	Bu.	Acres	Bu.	Bu.
Adams	4,800	600	63.5	38,000	3,000	32.5	98,000	3,600	38.0	136,000
Arapahoe	2,500	...	...	...	500	32.0	16,000	500	32.0	16,000
Cheyenne	20,500	500	80.0	40,000	14,000	29.5	415,000	14,500	31.5	455,000
Denver	...	...	...	...	...	...	...	...	...	...
Douglas	300	...	...	...	...	...	...	...	...	...
Elbert	500	...	...	...	200	32.5	6,500	200	32.5	6,500
El Paso	2,500	...	...	...	400	35.0	14,000	400	35.0	14,000
Kiowa	71,000	600	61.5	37,000	50,000	35.5	1,772,000	50,600	36.0	1,809,000
Kit Carson	3,300	600	63.5	38,000	1,200	22.5	27,000	1,800	36.0	65,000
Lincoln	17,200	1,100	66.5	73,000	7,300	24.0	174,000	8,400	29.5	247,000
Phillips	...	...	...	...	...	...	...	...	...	...
Washington	1,400	200	70.0	14,000	500	35.0	17,500	700	45.0	31,500
Yuma	1,000	...	...	...	300	33.5	10,000	300	33.5	10,000
East Central	**125,000**	**3,600**	**66.5**	**240,000**	**77,400**	**33.0**	**2,550,000**	**81,000**	**34.5**	**2,790,000**
Archuleta	...	...	...	...	...	...	...	...	...	...
Delta	...	...	...	...	...	...	...	...	...	...
Dolores	...	...	...	...	...	...	...	...	...	...
Garfield	...	...	...	...	...	...	...	...	...	...
Hinsdale	...	...	...	...	...	...	...	...	...	...
La Plata	...	...	...	...	...	...	...	...	...	...
Mesa	...	...	...	...	...	...	...	...	...	...
Montezuma	...	...	...	...	...	...	...	...	...	...
Montrose	...	...	...	...	...	...	...	...	...	...
Ouray	...	...	...	...	...	...	...	...	...	...
San Juan	...	...	...	...	...	...	...	...	...	...
San Miguel	...	...	...	...	...	...	...	...	...	...
Southwest	**...**	**...**	**...**	**...**	**...**	**...**	**...**	**...**	**...**	**...**
Alamosa	...	...	...	...	...	...	...	...	...	...
Conejos	...	...	...	...	...	...	...	...	...	...
Costilla	...	...	...	...	...	...	...	...	...	...
Mineral	...	...	...	...	...	...	...	...	...	...
Rio Grande	...	...	...	...	...	...	...	...	...	...
Saguache	...	...	...	...	...	...	...	...	...	...
San Luis Valley	**...**	**...**	**...**	**...**	**...**	**...**	**...**	**...**	**...**	**...**
Baca	118,000	12,500	67.5	845,000	79,500	40.0	3,197,000	92,000	44.0	4,042,000
Bent	7,000	3,800	84.0	320,000	1,200	46.0	55,000	5,000	75.0	375,000
Crowley	3,700	1,600	69.0	110,000	1,300	41.0	53,000	2,900	56.0	163,000
Custer	...	...	...	...	...	...	...	...	...	...
Fremont	...	...	...	...	...	...	...	...	...	...
Huerfano	...	...	...	...	...	...	...	...	...	...
Las Animas	300	...	...	...	200	40.0	8,000	200	40.0	8,000
Otero	3,000	2,100	78.5	165,000	...	...	...	2,100	78.5	165,000
Prowers	38,000	7,800	82.0	640,000	21,000	43.5	917,000	28,800	54.0	1,557,000
Pueblo	4,000	...	...	...	...	...	...	...	...	...
Southeast	**174,000**	**27,800**	**75.0**	**2,080,000**	**103,200**	**41.0**	**4,230,000**	**131,000**	**48.0**	**6,310,000**
State Total	**310,000**	**33,000**	**74.0**	**2,440,000**	**187,000**	**37.5**	**7,020,000**	**220,000**	**43.0**	**9,460,000**

1/ Planted for all purposes.

Sunflower, All: Production by County, Colorado, 2001
with Ranking of First Five Counties

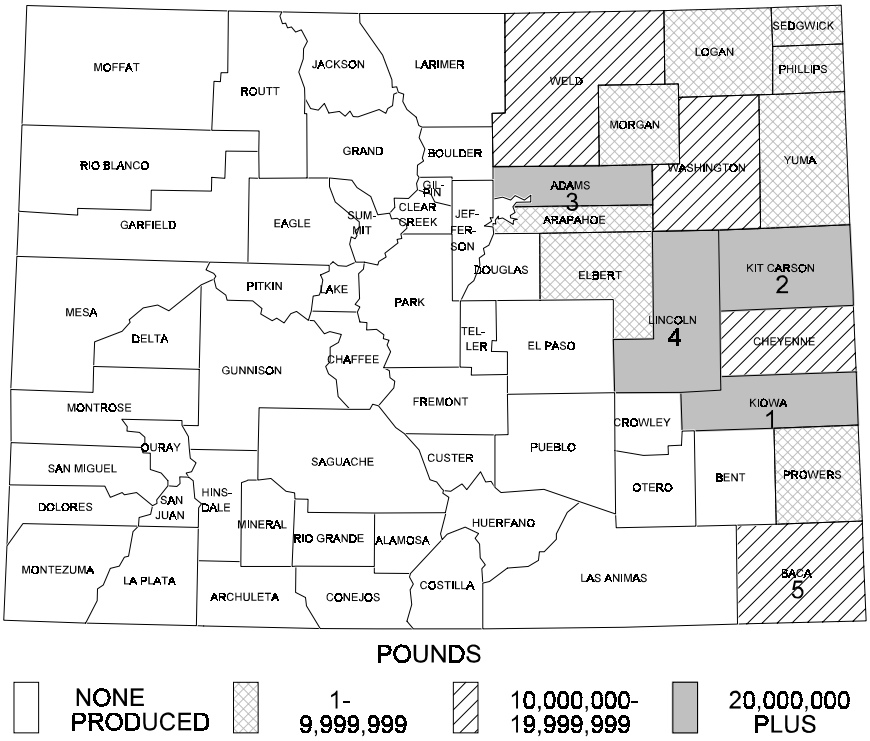

Sunflower, All: Acreage and production by county and district, Colorado, 2000-2001

County and District	2000				2001			
	Acreage Planted	Acreage Harvested	Yield Per Acre	Production	Acreage Planted	Acreage Harvested	Yield Per Acre	Production
	Acres	**Acres**	**Pounds**	**Pounds**	**Acres**	**Acres**	**Pounds**	**Pounds**
Chaffee	...	...	...	...	...	...	...	...
Clear Creek	...	...	...	...	...	...	...	...
Eagle	...	...	...	...	...	...	...	...
Gilpin	...	...	...	...	...	...	...	...
Grand	...	...	...	...	...	...	...	...
Gunnison	...	...	...	...	...	...	...	...
Jackson	...	...	...	...	...	...	...	...
Lake	...	...	...	...	...	...	...	...
Moffat	...	...	...	...	...	...	...	...
Park	...	...	...	...	...	...	...	...
Pitkin	...	...	...	...	...	...	...	...
Rio Blanco	...	...	...	...	...	...	...	...
Routt	...	...	...	...	...	...	...	...
Summit	...	...	...	...	...	...	...	...
Teller	...	...	...	...	...	...	...	...
NW & Mountain	**...**	**...**	**...**	**...**	**...**	**...**	**...**	**...**
Boulder	...	...	...	...	...	...	...	...
Jefferson	...	...	...	...	...	...	...	...
Larimer	...	...	...	...	...	...	...	...
Logan	5,500	4,800	940	4,500,000	5,900	4,900	695	3,400,000
Morgan	5,300	4,000	790	3,150,000	2,600	2,300	1,480	3,400,000
Sedgwick	6,700	3,500	700	2,450,000	5,000	5,000	1,120	5,600,000
Weld	11,500	8,200	1,185	9,700,000	12,500	11,300	1,390	15,700,000
Northeast	**29,000**	**20,500**	**965**	**19,800,000**	**26,000**	**23,500**	**1,195**	**28,100,000**

Sunflower, All: Acreage and production by county and district, Colorado, 2000-2001, continued

County and District	2000				2001			
	Acreage Planted	Acreage Harvested	Yield Per Acre	Production	Acreage Planted	Acreage Harvested	Yield Per Acre	Production
	Acres	**Acres**	**Pounds**	**Pounds**	**Acres**	**Acres**	**Pounds**	**Pounds**
Adams	16,800	14,500	880	12,780,000	18,000	18,000	1,245	22,400,000
Arapahoe	2,500	2,500	880	2,200,000	3,700	3,700	1,675	6,200,000
Cheyenne	41,400	28,000	725	20,350,000	17,100	14,500	895	13,000,000
Denver	...	...	...	...	...	...	...	...
Douglas	...	...	...	...	600	...	...	...
Elbert	6,100	5,500	1,175	6,450,000	5,000	5,000	1,180	5,900,000
El Paso	...	...	...	...	...	...	...	...
Kiowa	25,500	20,000	990	19,800,000	28,000	26,500	1,315	34,900,000
Kit Carson	47,000	44,500	1,045	46,450,000	46,500	43,000	745	32,100,000
Lincoln	15,200	14,500	1,270	18,420,000	15,500	15,300	1,305	20,000,000
Phillips	4,500	4,000	500	2,000,000	500	500	1,200	600,000
Washington	15,000	13,000	785	10,200,000	14,500	13,400	1,255	16,800,000
Yuma	10,000	6,500	1,345	8,750,000	5,600	5,100	1,470	7,500,000
East Central	**184,000**	**153,000**	**965**	**147,400,000**	**155,000**	**145,000**	**1,100**	**159,400,000**
Archuleta	...	...	...	...	...	...	...	...
Delta	...	...	...	...	...	...	...	...
Dolores	...	...	...	...	...	...	...	...
Garfield	...	...	...	...	...	...	...	...
Hinsdale	...	...	...	...	...	...	...	...
La Plata	...	...	...	...	...	...	...	...
Mesa	...	...	...	...	...	...	...	...
Montezuma	...	...	...	...	...	...	...	...
Montrose	...	...	...	...	...	...	...	...
Ouray	...	...	...	...	...	...	...	...
San Juan	...	...	...	...	...	...	...	...
San Miguel	...	...	...	...	...	...	...	...
Southwest	**...**	**...**	**...**	**...**	**...**	**...**	**...**	**...**
Alamosa	...	...	...	...	...	...	...	...
Conejos	...	...	...	...	...	...	...	...
Costilla	...	...	...	...	...	...	...	...
Mineral	...	...	...	...	...	...	...	...
Rio Grande	...	...	...	...	...	...	...	...
Saguache	...	...	...	...	...	...	...	...
San Luis Valley	**...**	**...**	**...**	**...**	**...**	**...**	**...**	**...**
Baca	4,500	4,500	900	4,050,000	11,000	10,500	1,610	16,900,000
Bent	...	...	...	...	...	...	...	...
Crowley	...	...	...	...	...	...	...	...
Custer	...	...	...	...	...	...	...	...
Fremont	...	...	...	...	...	...	...	...
Huerfano	...	...	...	...	...	...	...	...
Las Animas	...	...	...	...	...	...	...	...
Otero	...	...	...	...	...	...	...	...
Prowers	2,500	2,000	700	1,400,000	3,000	3,000	1,235	3,700,000
Pueblo	...	...	...		...	...	...	...
Southeast	**7,000**	**6,500**	**840**	**5,450,000**	**14,000**	**13,500**	**1,525**	**20,600,000**
State Total	**220,000**	**180,000**	**959**	**172,650,000**	**195,000**	**182,000**	**1,143**	**208,100,000**

Sunflower, Oil: Production by County, Colorado, 2001

with Ranking of First Five Counties

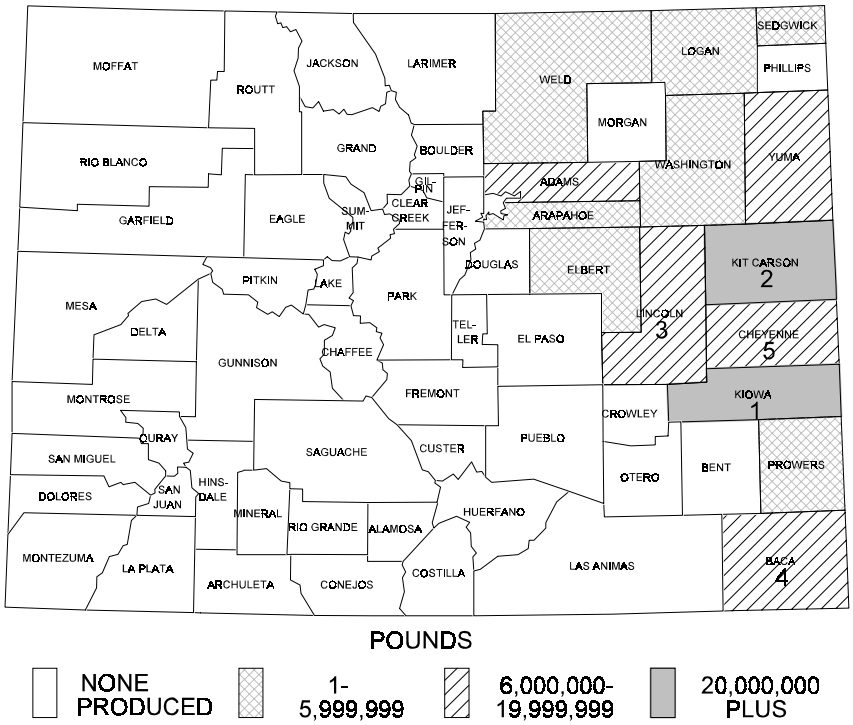

Sunflower, Oil: Acreage and production by county and district, Colorado, 2000-2001

County and District	2000				2001			
	Acreage Planted	Acreage Harvested	Yield Per Acre	Production	Acreage Planted	Acreage Harvested	Yield Per Acre	Production
	Acres	**Acres**	**Pounds**	**Pounds**	**Acres**	**Acres**	**Pounds**	**Pounds**
Chaffee	...	...	...	...	...	...	...	...
Clear Creek	...	...	...	...	...	...	...	...
Eagle	...	...	...	...	...	...	...	...
Gilpin	...	...	...	...	...	...	...	...
Grand	...	...	...	...	...	...	...	...
Gunnison	...	...	...	...	...	...	...	...
Jackson	...	...	...	...	...	...	...	...
Lake	...	...	...	...	...	...	...	...
Moffat	...	...	...	...	...	...	...	...
Park	...	...	...	...	...	...	...	...
Pitkin	...	...	...	...	...	...	...	...
Rio Blanco	...	...	...	...	...	...	...	...
Routt	...	...	...	...	...	...	...	...
Summit	...	...	...	...	...	...	...	...
Teller	...	...	...	...	...	...	...	...
NW & Mountain	**...**	**...**	**...**	**...**	**...**	**...**	**...**	**...**
Boulder	...	...	...	...	...	...	...	...
Jefferson	...	...	...	...	...	...	...	...
Larimer	...	...	...	...	...	...	...	...
Logan	2,500	1,800	1,000	1,800,000	1,000	1,000	900	900,000
Morgan	500	500	900	450,000	300	...	...	...
Sedgwick	3,000	1,500	700	1,050,000	3,200	3,200	815	2,600,000
Weld	2,000	1,700	1,120	1,900,000	2,500	2,300	740	1,700,000
Northeast	**8,000**	**5,500**	**945**	**5,200,000**	**7,000**	**6,500**	**800**	**5,200,000**

Sunflower, Oil: Acreage and production by county and district, Colorado, 2000-2001, continued

County and District	2000				2001			
	Acreage Planted	Acreage Harvested	Yield Per Acre	Production	Acreage Planted	Acreage Harvested	Yield Per Acre	Production
	Acres	**Acres**	**Pounds**	**Pounds**	**Acres**	**Acres**	**Pounds**	**Pounds**
Adams	7,500	7,500	825	6,200,000	7,000	7,000	1,270	8,900,000
Arapahoe	1,500	1,500	1,065	1,600,000	2,700	2,700	1,295	3,500,000
Cheyenne	38,000	25,000	640	16,000,000	15,600	13,000	800	10,400,000
Denver	...	...	...	...	...	...	...	...
Douglas	...	...	...	...	600	...	...	...
Elbert	3,000	3,000	1,000	3,000,000	3,100	3,100	1,195	3,700,000
El Paso	...	...	...	...	...	...	...	...
Kiowa	25,500	20,000	990	19,800,000	28,000	26,500	1,315	34,900,000
Kit Carson	35,000	35,000	1,025	35,900,000	28,500	25,500	810	20,600,000
Lincoln	12,000	12,000	1,315	15,800,000	13,000	12,800	1,330	17,000,000
Phillips	1,000	1,000	500	500,000	...	...	...	...
Washington	3,000	3,000	735	2,200,000	6,000	5,200	1,115	5,800,000
Yuma	8,500	5,000	1,420	7,100,000	4,500	4,200	1,475	6,200,000
East Central	**135,000**	**113,000**	**955**	**108,100,000**	**109,000**	**100,000**	**1,110**	**111,000,000**
Archuleta	...	...	...	...	...	...	...	...
Delta	...	...	...	...	...	...	...	...
Dolores	...	...	...	...	...	...	...	...
Garfield	...	...	...	...	...	...	...	...
Hinsdale	...	...	...	...	...	...	...	...
La Plata	...	...	...	...	...	...	...	...
Mesa	...	...	...	...	...	...	...	...
Montezuma	...	...	...	...	...	...	...	...
Montrose	...	...	...	...	...	...	...	...
Ouray	...	...	...	...	...	...	...	...
San Juan	...	...	...	...	...	...	...	...
San Miguel	...	...	...	...	...	...	...	...
Southwest	**...**	**...**	**...**	**...**	**...**	**...**	**...**	**...**
Alamosa	...	...	...	...	...	...	...	...
Conejos	...	...	...	...	...	...	...	...
Costilla	...	...	...	...	...	...	...	...
Mineral	...	...	...	...	...	...	...	...
Rio Grande	...	...	...	...	...	...	...	...
Saguache	...	...	...	...	...	...	...	...
San Luis Valley	**...**	**...**	**...**	**...**	**...**	**...**	**...**	**...**
Baca	4,500	4,500	900	4,050,000	11,000	10,500	1,610	16,900,000
Bent	...	...	...	...	...	...	...	...
Crowley	...	...	...	...	...	...	...	...
Custer	...	...	...	...	...	...	...	...
Fremont	...	...	...	...	...	...	...	...
Huerfano	...	...	...	...	...	...	...	...
Las Animas	...	...	...	...	...	...	...	...
Otero	...	...	...	...	...	...	...	...
Prowers	2,500	2,000	700	1,400,000	3,000	3,000	1,235	3,700,000
Pueblo	...	...	...	...	...	...	...	...
Southeast	**7,000**	**6,500**	**840**	**5,450,000**	**14,000**	**13,500**	**1,525**	**20,600,000**
State Total	**150,000**	**125,000**	**950**	**118,750,000**	**130,000**	**120,000**	**1,140**	**136,800,000**

Sunflowers, Non-Oil: Production by County, Colorado, 2001

with Ranking of First Five Counties

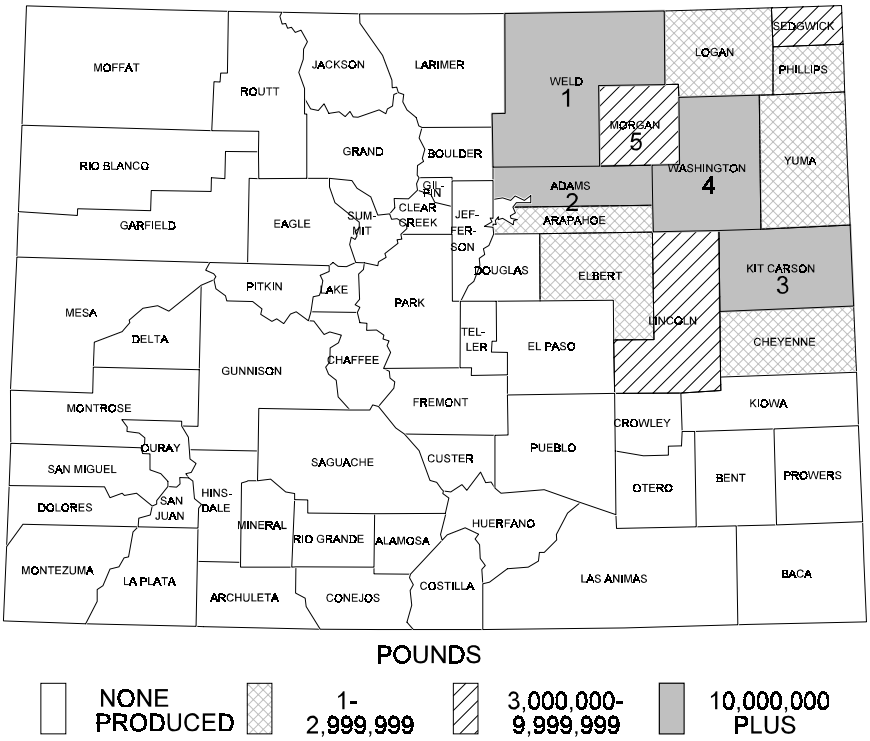

Sunflower, Non-Oil: Acreage and production by county and district, Colorado, 2000-2001

County and District	2000				2001			
	Acreage Planted	Acreage Harvested	Yield Per Acre	Production	Acreage Planted	Acreage Harvested	Yield Per Acre	Production
	Acres	**Acres**	**Pounds**	**Pounds**	**Acres**	**Acres**	**Pounds**	**Pounds**
Chaffee	...	...	...	...	...	...	...	...
Clear Creek	...	...	...	...	...	...	...	...
Eagle	...	...	...	...	...	...	...	...
Gilpin	...	...	...	...	...	...	...	...
Grand	...	...	...	...	...	...	...	...
Gunnison	...	...	...	...	...	...	...	...
Jackson	...	...	...	...	...	...	...	...
Lake	...	...	...	...	...	...	...	...
Moffat	...	...	...	...	...	...	...	...
Park	...	...	...	...	...	...	...	...
Pitkin	...	...	...	...	...	...	...	...
Rio Blanco	...	...	...	...	...	...	...	...
Routt	...	...	...	...	...	...	...	...
Summit	...	...	...	...	...	...	...	...
Teller	...	...	...	...	...	...	...	...
NW & Mountain	**...**	**...**	**...**	**...**	**...**	**...**	**...**	**...**
Boulder	...	...	...	...	...	...	...	...
Jefferson	...	...	...	...	...	...	...	...
Larimer	...	...	...	...	...	...	...	...
Logan	3,000	3,000	900	2,700,000	4,900	3,900	640	2,500,000
Morgan	4,800	3,500	770	2,700,000	2,300	2,300	1,480	3,400,000
Sedgwick	3,700	2,000	700	1,400,000	1,800	1,800	1,665	3,000,000
Weld	9,500	6,500	1,200	7,800,000	10,000	9,000	1,555	14,000,000
Northeast	**21,000**	**15,000**	**975**	**14,600,000**	**19,000**	**17,000**	**1,345**	**22,900,000**

Sunflower, Non-Oil: Acreage and production by county and district, Colorado, 2000-2001, continued

County and District	2000				2001			
	Acreage Planted	Acreage Harvested	Yield Per Acre	Production	Acreage Planted	Acreage Harvested	Yield Per Acre	Production
	Acres	**Acres**	**Pounds**	**Pounds**	**Acres**	**Acres**	**Pounds**	**Pounds**
Adams	9,300	7,000	940	6,580,000	11,000	11,000	1,225	13,500,000
Arapahoe	1,000	1,000	600	600,000	1,000	1,000	2,700	2,700,000
Cheyenne	3,400	3,000	1,450	4,350,000	1,500	1,500	1,735	2,600,000
Denver	...	...	...	...	...	...	...	...
Douglas	...	...	...	...	...	...	...	...
Elbert	3,100	2,500	1,380	3,450,000	1,900	1,900	1,160	2,200,000
El Paso	...	...	...	...	...	...	...	...
Kiowa	...	...	...	...	...	...	...	...
Kit Carson	12,000	9,500	1,110	10,550,000	18,000	17,500	655	11,500,000
Lincoln	3,200	2,500	1,050	2,620,000	2,500	2,500	1,200	3,000,000
Phillips	3,500	3,000	500	1,500,000	500	500	1,200	600,000
Washington	12,000	10,000	800	8,000,000	8,500	8,200	1,340	11,000,000
Yuma	1,500	1,500	1,100	1,650,000	1,100	900	1,445	1,300,000
East Central	**49,000**	**40,000**	**985**	**39,300,000**	**46,000**	**45,000**	**1,075**	**48,400,000**
Archuleta	...	...	...	...	...	...	...	...
Delta	...	...	...	...	...	...	...	...
Dolores	...	...	...	...	...	...	...	...
Garfield	...	...	...	...	...	...	...	...
Hinsdale	...	...	...	...	...	...	...	...
La Plata	...	...	...	...	...	...	...	...
Mesa	...	...	...	...	...	...	...	...
Montezuma	...	...	...	...	...	...	...	...
Montrose	...	...	...	...	...	...	...	...
Ouray	...	...	...	...	...	...	...	...
San Juan	...	...	...	...	...	...	...	...
San Miguel	...	...	...	...	...	...	...	...
Southwest	**...**	**...**	**...**	**...**	**...**	**...**	**...**	**...**
Alamosa	...	...	...	...	...	...	...	...
Conejos	...	...	...	...	...	...	...	...
Costilla	...	...	...	...	...	...	...	...
Mineral	...	...	...	...	...	...	...	...
Rio Grande	...	...	...	...	...	...	...	...
Saguache	...	...	...	...	...	...	...	...
San Luis Valley	**...**	**...**	**...**	**...**	**...**	**...**	**...**	**...**
Baca	...	...	...	...	...	...	...	...
Bent	...	...	...	...	...	...	...	...
Crowley	...	...	...	...	...	...	...	...
Custer	...	...	...	...	...	...	...	...
Fremont	...	...	...	...	...	...	...	...
Huerfano	...	...	...	...	...	...	...	...
Las Animas	...	...	...	...	...	...	...	...
Otero	...	...	...	...	...	...	...	...
Prowers					...	...	...	...
Pueblo	...	...	...	...	...	...	...	...
Southeast	**...**	**...**	**...**	**...**	**...**	**...**	**...**	**...**
State Total	**70,000**	**55,000**	**980**	**53,900,000**	**65,000**	**62,000**	**1,150**	**71,300,000**

Dry Beans: Production, Colorado, 1985-2001
(Million Cwt)

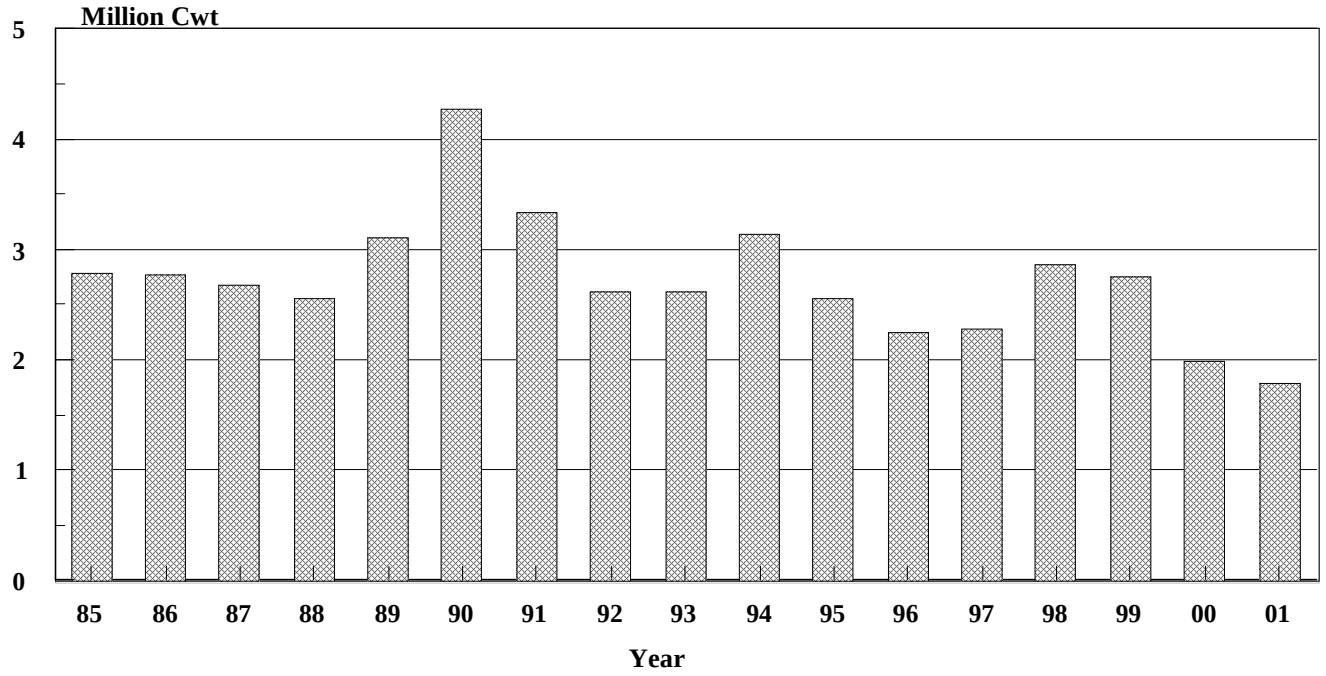

Dry Beans: Acreage and production by county and district, Colorado, 2000

County and District	Acreage planted	Irrigated			Non-Irrigated			Total		
		Acreage harvested	Yield per acre	Production	Acreage harvested	Yield per acre	Production	Acreage harvested	Yield per acre	Production
	Acres	**Acres**	**Lbs.**	**Cwt.**	**Acres**	**Lbs.**	**Cwt.**	**Acres**	**Lbs.**	**Cwt.**
Chaffee	...	...	...	...	...	...	...	...	...	...
Clear Creek	...	...	...	...	...	...	...	...	...	...
Eagle	...	...	...	...	...	...	...	...	...	...
Gilpin	...	...	...	...	...	...	...	...	...	...
Grand	...	...	...	...	...	...	...	...	...	...
Gunnison	...	...	...	...	...	...	...	...	...	...
Jackson	...	...	...	...	...	...	...	...	...	...
Lake	...	...	...	...	...	...	...	...	...	...
Moffat	...	...	...	...	...	...	...	...	...	...
Park	...	...	...	...	...	...	...	...	...	...
Pitkin	...	...	...	...	...	...	...	...	...	...
Rio Blanco	...	...	...	...	...	...	...	...	...	...
Routt	...	...	...	...	...	...	...	...	...	...
Summit	...	...	...	...	...	...	...	...	...	...
Teller	...	...	...	...	...	...	...	...	...	...
NW & Mountain	**...**	**...**	**...**	**...**	**...**	**...**	**...**	**...**	**...**	**...**
Boulder	500	400	1,250	5,000	...	...	...	400	1,250	5,000
Jefferson	...	...	...	...	...	...	...	...	...	...
Larimer	3,500	3,500	2,000	70,000	...	...	...	3,500	2,000	70,000
Logan	2,400	2,400	2,080	50,000	...	...	...	2,400	2,080	50,000
Morgan	3,300	3,200	2,660	85,000	...	...	...	3,200	2,660	85,000
Sedgwick	6,400	5,700	2,190	125,000	300	700	2,100	6,000	2,120	127,100
Weld	22,400	21,300	2,300	490,000	200	950	1,900	21,500	2,290	491,900
Northeast	**38,500**	**36,500**	**2,260**	**825,000**	**500**	**800**	**4,000**	**37,000**	**2,240**	**829,000**

Dry Beans: Acreage and production by county and district, Colorado, 2000, continued

County and District		Irrigated			Non-Irrigated			Total		
	Acreage planted	Acreage harvested	Yield per acre	Production	Acreage harvested	Yield per acre	Production	Acreage harvested	Yield per acre	Production
	Acres	Acres	Lbs.	Cwt.	Acres	Lbs.	Cwt.	Acres	Lbs.	Cwt.
Adams	...	...	...	...	...	...	...	...	...	...
Arapahoe	...	...	...	...	...	...	...	...	...	...
Cheyenne	700	600	2,000	12,000	...	...	...	600	2,000	12,000
Denver	...	...	...	...	...	...	...	...	...	...
Douglas	...	...	...	...	...	...	...	...	...	...
Elbert	...	...	...	...	...	...	...	...	...	...
El Paso	...	...	...	...	...	...	...	...	...	...
Kiowa	...	...	...	...	...	...	...	...	...	...
Kit Carson	6,400	5,200	1,650	86,000	400	750	3,000	5,600	1,590	89,000
Lincoln	...	...	...	...	...	...	...	...	...	...
Phillips	5,600	5,300	2,550	135,000	...	...	...	5,300	2,550	135,000
Washington	2,300	1,800	1,890	34,000	200	500	1,000	2,000	1,750	35,000
Yuma	18,500	17,600	2,230	393,000	200	500	1,000	17,800	2,210	394,000
East Central	**33,500**	**30,500**	**2,160**	**660,000**	**800**	**630**	**5,000**	**31,300**	**2,120**	**665,000**
Archuleta	...	...	...	...	...	...	...	...	...	...
Delta	2,100	1,900	2,470	47,000	200	500	1,000	2,100	2,290	48,000
Dolores	23,100	2,100	1,670	35,000	18,000	480	87,000	20,100	610	122,000
Garfield	...	...	...	...	...	...	...	...	...	...
Hinsdale	...	...	...	...	...	...	...	...	...	...
La Plata	500	...	...	...	400	500	2,000	400	500	2,000
Mesa	1,000	900	1,890	17,000	...	...	...	900	1,890	17,000
Montezuma	6,600	600	2,170	13,000	4,200	360	15,000	4,800	580	28,000
Montrose	9,600	9,500	2,230	212,000	...	...	...	9,500	2,230	212,000
Ouray	...	...	...	...	...	...	...	...	...	...
San Juan	...	...	...	...	...	...	...	...	...	...
San Miguel	200	...	...	...	200	500	1,000	200	500	1,000
Southwest	**43,100**	**15,000**	**2,160**	**324,000**	**23,000**	**460**	**106,000**	**38,000**	**1,130**	**430,000**
Alamosa	...	...	...	...	...	...	...	...	...	...
Conejos	...	...	...	...	...	...	...	...	...	...
Costilla	...	...	...	...	...	...	...	...	...	...
Mineral	...	...	...	...	...	...	...	...	...	...
Rio Grande	...	...	...	...	...	...	...	...	...	...
Saguache	...	...	...	...	...	...	...	...	...	...
San Luis Valley	**...**	**...**	**...**	**...**	**...**	**...**	**...**	**...**	**...**	**...**
Baca	...	...	...	...	...	...	...	...	...	...
Bent	...	...	...	...	...	...	...	...	...	...
Crowley	...	...	...	...	...	...	...	...	...	...
Custer	...	...	...	...	...	...	...	...	...	...
Fremont	...	...	...	...	...	...	...	...	...	...
Huerfano	...	...	...	...	...	...	...	...	...	...
Las Animas	...	...	...	...	...	...	...	...	...	...
Otero	1,400	900	2,170	19,500	...	...	...	900	2,170	19,500
Prowers	...	...	...	...	...	...	...	...	...	...
Pueblo	3,500	1,100	2,860	31,500	1,700	290	5,000	2,800	1,300	36,500
Southeast	**4,900**	**2,000**	**2,550**	**51,000**	**1,700**	**290**	**5,000**	**3,700**	**1,510**	**56,000**
State Total	**120,000**	**84,000**	**2,210**	**1,860,000**	**26,000**	**460**	**120,000**	**110,000**	**1,800**	**1,980,000**

Dry Beans: Production by County, Colorado, 2001
with Ranking of First Five Counties

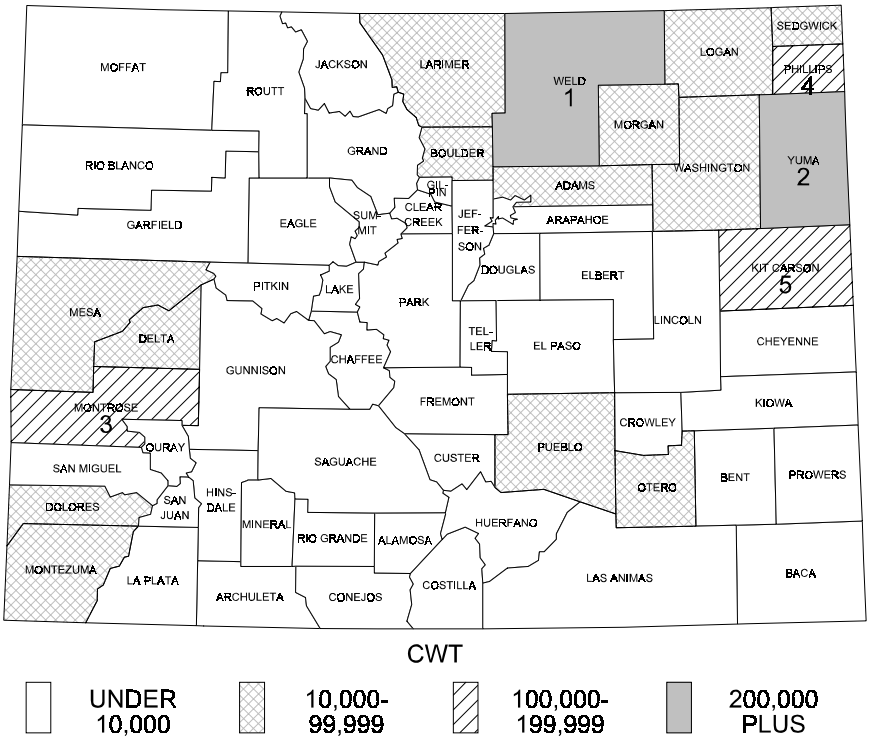

Dry Beans: Acreage and production by county and district, Colorado, 2001

County and District	Acreage planted	Irrigated			Non-Irrigated			Total		
		Acreage harvested	Yield per acre	Production	Acreage harvested	Yield per acre	Production	Acreage harvested	Yield per acre	Production
	Acres	**Acres**	**Lbs.**	**Cwt.**	**Acres**	**Lbs.**	**Cwt.**	**Acres**	**Lbs.**	**Cwt.**
Chaffee	...	...	...	...	...	...	...	...	...	...
Clear Creek . .	...	...	...	...	...	...	...	...	...	...
Eagle	...	...	...	...	...	...	...	...	...	...
Gilpin	...	...	...	...	...	...	...	...	...	...
Grand	...	...	...	...	...	...	...	...	...	...
Gunnison . . .	...	...	...	...	...	...	...	...	...	...
Jackson	...	...	...	...	...	...	...	...	...	...
Lake	...	...	...	...	...	...	...	...	...	...
Moffat	...	...	...	...	...	...	...	...	...	...
Park	...	...	...	...	...	...	...	...	...	...
Pitkin	...	...	...	...	...	...	...	...	...	...
Rio Blanco . .	...	...	...	...	...	...	...	...	...	...
Routt	...	...	...	...	...	...	...	...	...	...
Summit	...	...	...	...	...	...	...	...	...	...
Teller	...	...	...	...	...	...	...	...	...	...
NW & Mountain	**...**	**...**	**...**	**...**	**...**	**...**	**...**	**...**	**...**	**...**
Boulder	500	500	2,400	12,000	...	...	...	500	2,400	12,000
Jefferson	...	...	...	...	...	...	...	...	...	...
Larimer	2,200	2,000	2,150	43,000	...	...	...	2,000	2,150	43,000
Logan	1,100	1,000	2,800	28,000	...	...	...	1,000	2,800	28,000
Morgan	2,600	2,500	2,480	62,000	...	...	...	2,500	2,480	62,000
Sedgwick . . .	5,700	4,700	1,960	92,000	300	470	1,400	5,000	1,870	93,400
Weld	20,500	18,800	2,170	408,000	200	300	600	19,000	2,150	408,600
Northeast	**32,600**	**29,500**	**2,190**	**645,000**	**500**	**400**	**2,000**	**30,000**	**2,160**	**647,000**

Dry Beans: Acreage and production by county and district, Colorado, 2001, continued

County and District		Irrigated			Non-Irrigated			Total		
	Acreage planted	Acreage harvested	Yield per acre	Production	Acreage harvested	Yield per acre	Production	Acreage harvested	Yield per acre	Production
	Acres	**Acres**	**Lbs.**	**Cwt.**	**Acres**	**Lbs.**	**Cwt.**	**Acres**	**Lbs.**	**Cwt.**
Adams	400	400	2,750	11,000	...	...	...	400	2,750	11,000
Arapahoe	...	...	...	...	...	...	...	...	...	...
Cheyenne	600	500	1,600	8,000	...	...	...	500	1,600	8,000
Denver	...	...	...	...	...	...	...	...	...	...
Douglas	...	...	...	...	...	...	...	...	...	...
Elbert	...	...	...	...	...	...	...	...	...	...
El Paso	700	...	...	...	600	380	2,300	600	380	2,300
Kiowa	...	...	...	...	...	...	...	...	...	...
Kit Carson	7,900	7,500	1,630	122,000	...	...	...	7,500	1,630	122,000
Lincoln	300	...	...	...	200	300	600	200	300	600
Phillips	5,800	5,200	2,620	136,000	...	...	...	5,200	2,620	136,000
Washington	1,800	1,500	2,470	37,000	...	...	...	1,500	2,470	37,000
Yuma	16,200	14,900	2,540	378,000	200	350	700	15,100	2,510	378,700
East Central	**33,700**	**30,000**	**2,310**	**692,000**	**1,000**	**360**	**3,600**	**31,000**	**2,240**	**695,600**
Archuleta	...	...	...	...	...	...	...	...	...	...
Delta	2,200	1,900	2,110	40,000	200	200	400	2,100	1,920	40,400
Dolores	25,300	1,200	1,580	19,000	20,800	300	63,000	22,000	370	82,000
Garfield	...	...	...	...	...	...	...	...	...	...
Hinsdale	...	...	...	...	...	...	...	...	...	...
La Plata	500	...	...	...	400	200	800	400	200	800
Mesa	700	700	1,570	11,000	...	...	...	700	1,570	11,000
Montezuma	5,600	200	1,500	3,000	4,800	480	23,200	5,000	520	26,200
Montrose	9,200	9,000	2,190	197,000	...	...	...	9,000	2,190	197,000
Ouray	...	...	...	...	...	...	...	...	...	...
San Juan	...	...	...	...	...	...	...	...	...	...
San Miguel	900	...	...	...	800	200	1,600	800	200	1,600
Southwest	**44,400**	**13,000**	**2,080**	**270,000**	**27,000**	**330**	**89,000**	**40,000**	**900**	**359,000**
Alamosa	...	...	...	...	...	...	...	...	...	...
Conejos	...	...	...	...	...	...	...	...	...	...
Costilla	...	...	...	...	...	...	...	...	...	...
Mineral	...	...	...	...	...	...	...	...	...	...
Rio Grande	...	...	...	...	...	...	...	...	...	...
Saguache	...	...	...	...	...	...	...	...	...	...
San Luis Valley	**...**	**...**	**...**	**...**	**...**	**...**	**...**	**...**	**...**	**...**
Baca	...	...	...	...	...	...	...	...	...	...
Bent	...	...	...	...	...	...	...	...	...	...
Crowley	...	...	...	...	...	...	...	...	...	...
Custer	...	...	...	...	...	...	...	...	...	...
Fremont	...	...	...	...	...	...	...	...	...	...
Huerfano	...	...	...	...	...	...	...	...	...	...
Las Animas	...	...	...	...	...	...	...	...	...	...
Otero	700	700	2,290	16,000	...	...	...	700	2,290	16,000
Prowers	...	...	...	...	...	...	...	...	...	...
Pueblo	3,600	1,800	3,440	62,000	1,500	360	5,400	3,300	2,040	67,400
Southeast	**4,300**	**2,500**	**3,120**	**78,000**	**1,500**	**360**	**5,400**	**4,000**	**2,090**	**83,400**
State Total	**115,000**	**75,000**	**2,250**	**1,685,000**	**30,000**	**330**	**100,000**	**105,000**	**1,700**	**1,785,000**

Dry Beans: Acreage, yield and production by class, Colorado, 1994-2001

Year	Acreage planted	Acreage harvested	Yield per acre	Production
	Acres	**Acres**	**Pounds**	**Hundredweight**
		Light Red Kidney		
1994	8,700	8,500	1,810	154,000
1995	14,500	13,500	1,950	263,000
1996	8,700	8,200	1,390	114,000
1997	12,200	11,200	2,210	248,000
1998	10,000	9,400	1,810	170,000
1999	15,000	12,500	1,760	220,000
2000	12,000	11,000	1,750	193,000
2001	13,000	12,500	1,640	205,000
		Pinto		
1994	191,200	181,500	1,600	2,912,000
1995	164,500	140,700	1,530	2,158,000
1996	134,700	115,200	1,830	2,112,000
1997	119,000	105,500	1,890	1,991,000
1998	152,000	138,000	1,900	2,617,000
1999	125,000	118,500	1,890	2,235,000
2000	100,000	92,000	1,820	1,675,000
2001	94,000	85,000	1,720	1,460,000
		Other		
1994	1,600	1,500	930	14,000
1995	5,200	5,000	800	40,000
1996	300	300	1,000	3,000
1997	1,300	1,200	2,080	25,000
1998	6,500	6,300	950	60,000
1999	15,000	14,000	2,140	300,000
2000	8,000	7,000	1,600	112,000
2001	8,000	7,500	1,600	120,000
		Total		
1994	205,000	195,000	1,610	3,140,000
1995	190,000	165,000	1,550	2,558,000
1996	145,000	125,000	1,800	2,250,000
1997	135,000	120,000	1,900	2,280,000
1998	170,000	155,000	1,850	2,868,000
1999	155,000	145,000	1,900	2,755,000
2000	120,000	110,000	1,800	1,980,000
2001	115,000	105,000	1,700	1,785,000

Sugarbeets: Production by County, Colorado, 2001
with Ranking of First Five Counties

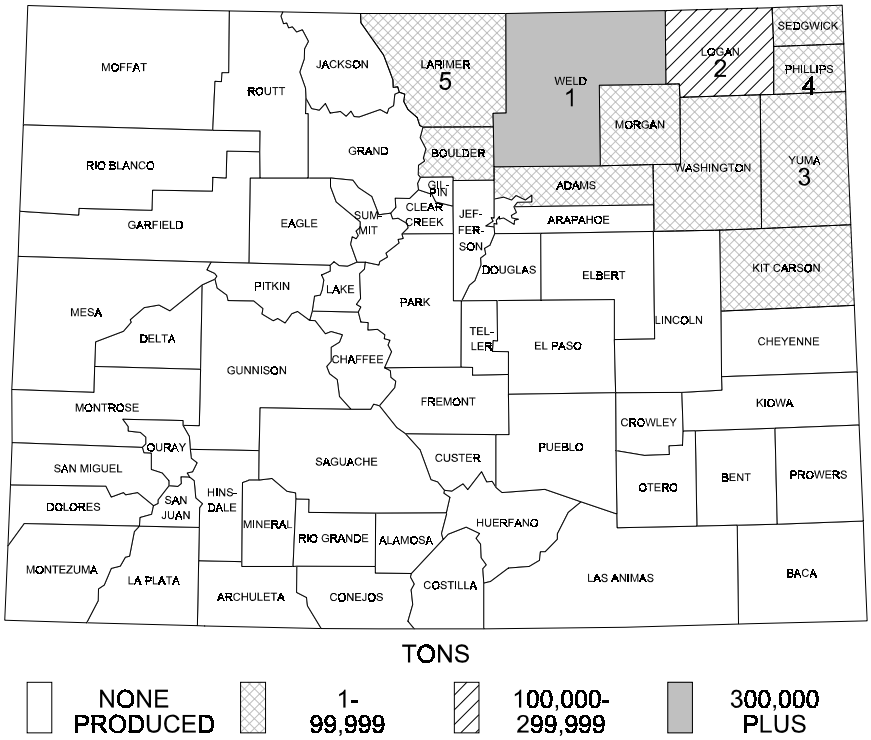

Sugarbeets: Acreage and production by county and district, Colorado, 2000-2001 1/

County and District	2000				2001			
	Acreage Planted	Acreage Harvested	Yield Per Acre	Production	Acreage Planted	Acreage Harvested	Yield Per Acre	Production
	Acres	**Acres**	**Tons**	**Tons**	**Acres**	**Acres**	**Tons**	**Tons**
Boulder	1,100	940	21.9	20,600	1,020	980	18.1	17,700
Jefferson	...	...	...	...	...	...	...	...
Larimer	6,600	4,510	18.1	81,600	2,890	2,660	19.4	51,500
Logan	8,320	7,570	20.6	156,000	5,550	5,120	23.0	117,700
Morgan	6,160	3,500	21.3	74,700	2,110	1,860	23.4	43,600
Sedgwick	2,740	2,270	24.4	55,300	1,630	1,510	23.6	35,700
Weld	28,260	19,810	22.5	444,800	15,660	13,770	23.1	317,800
Northeast	**53,180**	**38,600**	**21.6**	**833,000**	**28,860**	**25,900**	**22.5**	**584,000**
Adams	1,580	1,150	22.1	25,400	1,100	780	20.0	15,600
Arapahoe	...	...	...	...	...	...	...	...
Cheyenne	...	...	...	...	...	...	...	...
Denver	...	...	...	...	...	...	...	...
Douglas	...	...	...	...	...	...	...	...
Elbert	...	...	...	...	...	...	...	...
El Paso	...	...	...	...	...	...	...	...
Kiowa	...	...	...	...	...	...	...	...
Kit Carson	600	520	21.2	11,000	370	240	28.8	6,900
Lincoln	...	...	...	...	...	...	...	...
Phillips	6,150	4,850	24.6	119,100	4,090	3,720	21.9	81,600
Washington	2,630	2,200	25.1	55,300	2,240	1,910	21.5	41,100
Yuma	7,360	6,280	25.8	162,200	4,840	4,250	22.3	94,800
East Central	**18,320**	**15,000**	**24.9**	**373,000**	**12,640**	**10,900**	**22.0**	**240,000**
State Total	**71,500**	**53,600**	**22.5**	**1,206,000**	**41,500**	**36,800**	**22.4**	**824,000**

1/ Data shown only for producing districts.

All Hay: Production, Colorado, 1985-2001
(1,000 Tons)

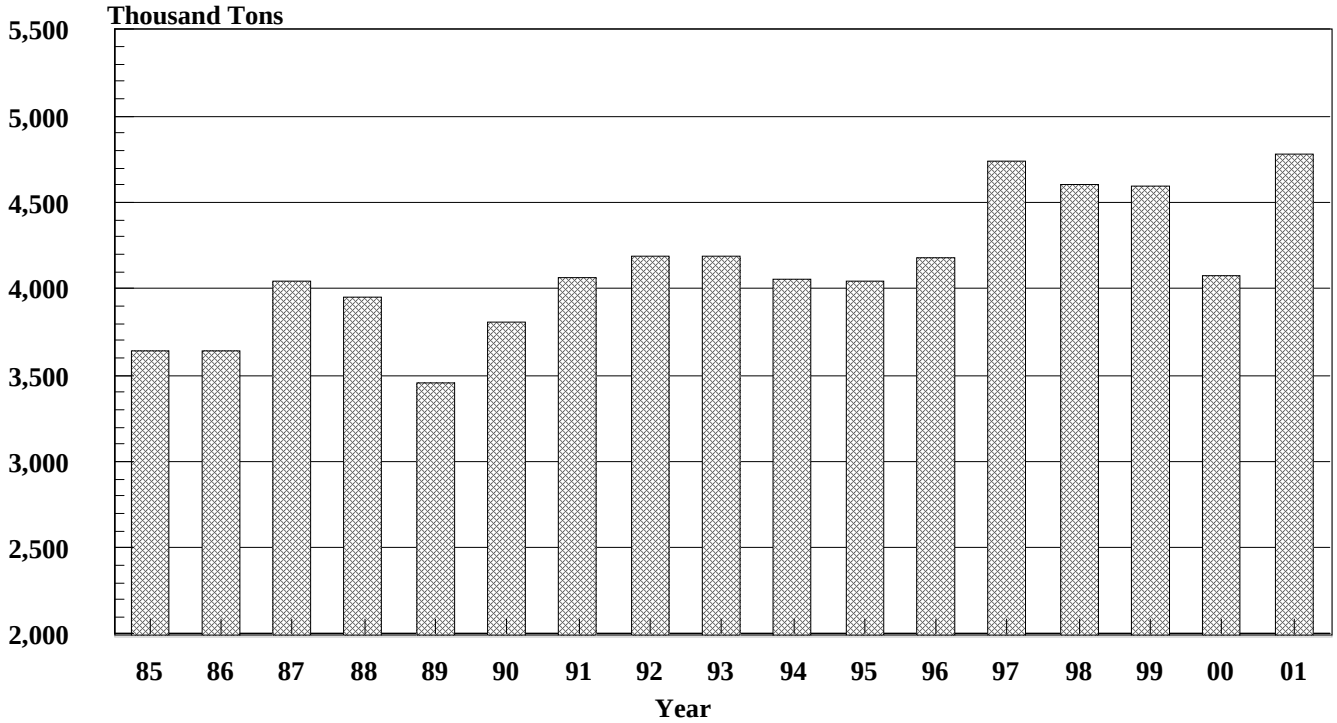

All Hay: Acreage and production by county and district, Colorado, 2000

County and District	Irrigated			Non-Irrigated			Total		
	Acreage Harvested	Yield per acre	Production	Acreage Harvested	Yield per acre	Production	Acreage Harvested	Yield per acre	Production
	Acres	**Tons**	**Tons**	**Acres**	**Tons**	**Tons**	**Acres**	**Tons**	**Tons**
Chaffee	13,500	2.55	34,500	500	1.40	700	14,000	2.50	35,200
Clear Creek . .	...	...	...	...	...	...	...	...	...
Eagle	12,500	1.60	20,000	1,000	1.00	1,000	13,500	1.55	21,000
Gilpin	...	...	...	...	...	...	...	...	...
Grand	14,700	0.90	12,900	800	0.65	500	15,500	0.85	13,400
Gunnison . . .	22,600	1.50	34,100	400	0.75	300	23,000	1.50	34,400
Jackson	58,000	1.10	64,000	2,000	0.60	1,200	60,000	1.10	65,200
Lake	...	...	...	...	...	...	...	...	...
Moffat	24,000	1.55	37,500	14,000	0.90	12,400	38,000	1.30	49,900
Park	8,400	1.15	9,500	1,600	0.80	1,300	10,000	1.10	10,800
Pitkin	8,500	2.40	20,500	...	...	...	8,500	2.40	20,500
Rio Blanco . .	18,800	2.55	48,000	2,200	1.00	2,200	21,000	2.40	50,200
Routt	29,200	1.65	47,500	14,800	0.95	13,900	44,000	1.40	61,400
Summit	5,500	0.85	4,700	...	...	...	5,500	0.85	4,700
Teller	1,300	1.40	1,800	700	0.70	500	2,000	1.15	2,300
NW & Mountain	**217,000**	**1.55**	**335,000**	**38,000**	**0.90**	**34,000**	**255,000**	**1.45**	**369,000**
Boulder	13,300	2.95	39,500	1,200	1.00	1,200	14,500	2.80	40,700
Jefferson	4,500	2.40	10,900	2,000	0.40	800	6,500	1.80	11,700
Larimer	34,400	2.75	94,700	2,100	0.60	1,300	36,500	2.65	96,000
Logan	32,000	4.75	151,300	7,500	0.75	5,800	39,500	4.00	157,100
Morgan	30,700	5.25	161,500	4,800	0.80	3,800	35,500	4.65	165,300
Sedgwick . . .	7,200	4.55	32,700	1,300	1.30	1,700	8,500	4.05	34,400
Weld	116,900	4.25	499,400	7,100	1.45	10,400	124,000	4.10	509,800
Northeast	**239,000**	**4.15**	**990,000**	**26,000**	**0.95**	**25,000**	**265,000**	**3.85**	**1,015,000**

All Hay: Acreage and production by county and district, Colorado, 2000, continued

County and District	Irrigated			Non-Irrigated			Total		
	Acreage Harvested	Yield per acre	Production	Acreage Harvested	Yield per acre	Production	Acreage Harvested	Yield per acre	Production
	Acres	**Tons**	**Tons**	**Acres**	**Tons**	**Tons**	**Acres**	**Tons**	**Tons**
Adams	9,200	4.85	44,800	5,800	1.40	8,100	15,000	3.55	52,900
Arapahoe . . .	1,900	2.60	4,900	2,100	1.40	2,900	4,000	1.95	7,800
Cheyenne . . .	1,000	2.90	2,900	5,500	1.00	5,600	6,500	1.30	8,500
Denver	...	...	...	...	...	...	...	...	...
Douglas	4,900	1.65	8,000	10,100	0.70	7,000	15,000	1.00	15,000
Elbert	5,500	2.55	14,000	22,500	0.75	17,000	28,000	1.10	31,000
El Paso	10,300	3.70	38,300	13,200	1.00	13,300	23,500	2.20	51,600
Kiowa	2,300	4.35	10,000	3,700	0.95	3,500	6,000	2.25	13,500
Kit Carson . .	8,700	4.35	37,800	4,300	1.35	5,900	13,000	3.35	43,700
Lincoln	2,100	2.85	6,000	11,400	1.20	13,500	13,500	1.45	19,500
Phillips	3,000	4.35	13,000	1,000	1.20	1,200	4,000	3.55	14,200
Washington .	10,400	4.85	50,400	12,600	1.10	13,600	23,000	2.80	64,000
Yuma	17,700	6.10	107,900	4,800	1.35	6,400	22,500	5.10	114,300
East Central	**77,000**	**4.40**	**338,000**	**97,000**	**1.00**	**98,000**	**174,000**	**2.50**	**436,000**
Archuleta . . .	3,700	2.85	10,500	1,600	0.65	1,000	5,300	2.15	11,500
Delta	30,600	2.95	90,600	400	1.75	700	31,000	2.95	91,300
Dolores	8,400	3.90	32,800	2,200	0.50	1,100	10,600	3.20	33,900
Garfield	28,000	2.45	68,500	1,500	0.85	1,300	29,500	2.35	69,800
Hinsdale	500	1.40	700	...	...	...	500	1.40	700
La Plata	30,000	3.15	94,500	3,000	1.55	4,600	33,000	3.00	99,100
Mesa	41,400	3.20	131,500	1,600	0.75	1,200	43,000	3.10	132,700
Montezuma . .	34,700	3.85	132,800	5,600	0.65	3,700	40,300	3.40	136,500
Montrose . . .	28,500	3.20	90,500	800	1.40	1,100	29,300	3.15	91,600
Ouray	7,700	2.25	17,500	300	1.00	300	8,000	2.25	17,800
San Juan	...	...	...	...	...	...	...	...	...
San Miguel . .	8,500	1.80	15,100	...	...	...	8,500	1.80	15,100
Southwest	**222,000**	**3.10**	**685,000**	**17,000**	**0.90**	**15,000**	**239,000**	**2.95**	**700,000**
Alamosa	39,000	3.65	141,800	...	...	...	39,000	3.65	141,800
Conejos	58,900	2.35	139,700	1,100	1.45	1,600	60,000	2.35	141,300
Costilla	25,800	3.55	91,200	200	1.00	200	26,000	3.50	91,400
Mineral	...	...	...	...	...	...	...	...	...
Rio Grande . .	46,900	3.25	152,300	600	1.00	600	47,500	3.20	152,900
Saguache . . .	74,400	2.95	220,000	2,100	0.75	1,600	76,500	2.90	221,600
San Luis Valley	**245,000**	**3.05**	**745,000**	**4,000**	**1.00**	**4,000**	**249,000**	**3.00**	**749,000**
Baca	10,000	3.25	32,500	4,000	1.50	5,900	14,000	2.75	38,400
Bent	32,500	4.40	143,500	500	1.60	800	33,000	4.35	144,300
Crowley	10,200	4.05	41,500	800	2.15	1,700	11,000	3.95	43,200
Custer	13,300	2.15	28,500	2,200	1.70	3,700	15,500	2.10	32,200
Fremont	9,500	2.90	27,700	500	1.40	700	10,000	2.85	28,400
Huerfano	9,300	1.40	12,800	1,200	1.00	1,200	10,500	1.35	14,000
Las Animas . .	16,300	2.95	47,800	5,200	1.10	5,800	21,500	2.50	53,600
Otero	20,500	5.05	103,300	500	1.60	800	21,000	4.95	104,100
Prowers	58,200	4.50	262,800	2,800	1.15	3,200	61,000	4.35	266,000
Pueblo	18,200	4.65	84,600	2,300	0.95	2,200	20,500	4.25	86,800
Southeast	**198,000**	**3.95**	**785,000**	**20,000**	**1.30**	**26,000**	**218,000**	**3.70**	**811,000**
State Total	**1,198,000**	**3.25**	**3,878,000**	**202,000**	**1.00**	**202,000**	**1,400,000**	**2.91**	**4,080,000**

All Hay: Production by County, Colorado, 2001
with Ranking of First Five Counties

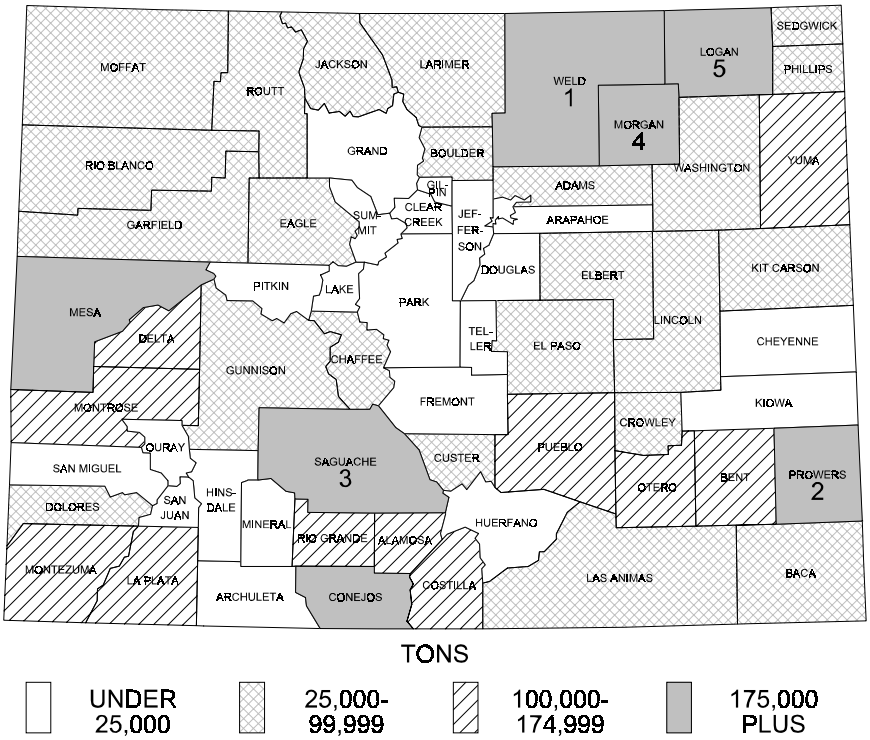

All Hay: Acreage and production by county and district, Colorado, 2001

County and District	Irrigated			Non-Irrigated			Total		
	Acreage Harvested	Yield per acre	Production	Acreage Harvested	Yield per acre	Production	Acreage Harvested	Yield per acre	Production
	Acres	**Tons**	**Tons**	**Acres**	**Tons**	**Tons**	**Acres**	**Tons**	**Tons**
Chaffee	18,000	2.50	45,200	1,000	1.10	1,100	19,000	2.45	46,300
Clear Creek . .	...	...	...	...	...	...	...	...	...
Eagle	15,000	2.30	34,500	1,500	1.00	1,500	16,500	2.20	36,000
Gilpin	...	...	...	...	...	...	...	...	...
Grand	16,000	1.45	23,500	1,000	1.20	1,200	17,000	1.45	24,700
Gunnison . . .	26,500	1.55	41,000	...	...	...	26,500	1.55	41,000
Jackson	59,000	1.40	81,500	1,000	1.10	1,100	60,000	1.40	82,600
Lake	...	...	...	...	...	...	...	...	...
Moffat	25,700	2.00	51,500	21,800	1.00	21,400	47,500	1.55	72,900
Park	7,500	0.95	7,000	3,500	0.25	900	11,000	0.70	7,900
Pitkin	8,800	1.75	15,600	...	...	...	8,800	1.75	15,600
Rio Blanco . .	19,500	2.45	47,500	3,000	1.05	3,200	22,500	2.25	50,700
Routt	31,000	1.75	54,800	17,500	0.75	13,300	48,500	1.40	68,100
Summit	5,000	1.20	6,000	...	...	...	5,000	1.20	6,000
Teller	1,000	1.90	1,900	700	0.45	300	1,700	1.30	2,200
NW & Mountain	**233,000**	**1.75**	**410,000**	**51,000**	**0.85**	**44,000**	**284,000**	**1.60**	**454,000**
Boulder	16,900	3.05	51,500	2,100	1.20	2,500	19,000	2.85	54,000
Jefferson	4,400	2.15	9,500	3,600	0.40	1,500	8,000	1.40	11,000
Larimer	33,500	2.40	81,000	4,500	1.50	6,700	38,000	2.30	87,700
Logan	35,600	4.80	171,000	11,900	1.75	20,700	47,500	4.05	191,700
Morgan	34,200	5.55	189,500	7,300	1.80	13,100	41,500	4.90	202,600
Sedgwick . . .	7,500	4.20	31,500	3,000	1.45	4,300	10,500	3.40	35,800
Weld	121,900	4.70	572,000	9,600	1.40	13,200	131,500	4.45	585,200
Northeast	**254,000**	**4.35**	**1,106,000**	**42,000**	**1.50**	**62,000**	**296,000**	**3.95**	**1,168,000**

All Hay: Acreage and production by county and district, Colorado, 2001, continued

County and District	Irrigated			Non-Irrigated			Total		
	Acreage Harvested	Yield per acre	Production	Acreage Harvested	Yield per acre	Production	Acreage Harvested	Yield per acre	Production
	Acres	**Tons**	**Tons**	**Acres**	**Tons**	**Tons**	**Acres**	**Tons**	**Tons**
Adams	9,000	4.00	35,800	11,500	1.25	14,400	20,500	2.45	50,200
Arapahoe . . .	2,000	3.85	7,700	2,600	1.05	2,700	4,600	2.25	10,400
Cheyenne . . .	1,400	3.70	5,200	7,700	1.40	10,800	9,100	1.75	16,000
Denver	...	...	...	...	...	...	...	...	...
Douglas	4,700	2.30	10,800	9,800	0.90	8,900	14,500	1.35	19,700
Elbert	3,600	3.25	11,700	27,400	1.20	33,000	31,000	1.45	44,700
El Paso	7,000	3.05	21,200	17,500	1.15	20,200	24,500	1.70	41,400
Kiowa	2,900	3.85	11,100	4,400	1.00	4,300	7,300	2.10	15,400
Kit Carson . .	12,200	4.45	54,500	7,800	1.60	12,400	20,000	3.35	66,900
Lincoln	1,600	3.45	5,500	19,400	1.70	33,100	21,000	1.85	38,600
Phillips	4,300	5.35	23,000	2,200	2.20	4,800	6,500	4.30	27,800
Washington .	11,800	4.60	54,000	20,200	1.80	35,900	32,000	2.80	89,900
Yuma	24,500	5.45	133,500	7,500	1.65	12,500	32,000	4.55	146,000
East Central	**85,000**	**4.40**	**374,000**	**138,000**	**1.40**	**193,000**	**223,000**	**2.55**	**567,000**
Archuleta . . .	4,300	2.40	10,300	1,700	1.00	1,700	6,000	2.00	12,000
Delta	34,300	2.95	101,500	700	1.30	900	35,000	2.95	102,400
Dolores	10,700	3.75	40,200	4,800	0.70	3,400	15,500	2.80	43,600
Garfield	33,300	2.05	67,500	700	1.00	700	34,000	2.00	68,200
Hinsdale	1,000	2.50	2,500	...	...	...	1,000	2.50	2,500
La Plata	37,300	2.95	110,500	2,200	1.05	2,300	39,500	2.85	112,800
Mesa	48,600	3.60	175,500	1,400	2.05	2,900	50,000	3.55	178,400
Montezuma . .	36,700	4.05	149,500	7,300	0.55	3,900	44,000	3.50	153,400
Montrose . . .	32,400	3.25	105,000	1,600	1.00	1,600	34,000	3.15	106,600
Ouray	9,700	2.00	19,500	300	1.00	300	10,000	2.00	19,800
San Juan	...	...	...	...	...	...	...	...	...
San Miguel . .	10,700	1.70	18,000	300	1.00	300	11,000	1.65	18,300
Southwest	**259,000**	**3.10**	**800,000**	**21,000**	**0.85**	**18,000**	**280,000**	**2.90**	**818,000**
Alamosa	44,500	3.45	152,500	...	...	...	44,500	3.45	152,500
Conejos	62,500	3.05	190,500	1,000	0.70	700	63,500	3.00	191,200
Costilla	27,800	3.90	108,500	200	1.00	200	28,000	3.90	108,700
Mineral	...	...	...	...	...	...	...	...	...
Rio Grande . .	49,000	3.50	172,000	1,000	1.40	1,400	50,000	3.45	173,400
Saguache . . .	76,200	3.15	241,500	800	0.90	700	77,000	3.15	242,200
San Luis Valley	**260,000**	**3.35**	**865,000**	**3,000**	**1.00**	**3,000**	**263,000**	**3.30**	**868,000**
Baca	12,300	5.25	64,500	10,700	1.70	18,100	23,000	3.60	82,600
Bent	34,600	4.10	141,600	1,400	1.45	2,000	36,000	4.00	143,600
Crowley	10,400	4.20	43,900	600	1.85	1,100	11,000	4.10	45,000
Custer	14,500	2.45	35,500	2,500	1.50	3,800	17,000	2.30	39,300
Fremont	9,200	2.20	20,400	800	1.00	800	10,000	2.10	21,200
Huerfano	9,300	1.60	15,100	700	1.00	700	10,000	1.60	15,800
Las Animas . .	18,000	2.30	41,400	6,000	0.80	4,800	24,000	1.95	46,200
Otero	25,400	4.65	117,600	600	1.85	1,100	26,000	4.55	118,700
Prowers	65,300	4.35	283,500	3,700	2.45	9,100	69,000	4.25	292,600
Pueblo	25,000	3.85	96,500	3,000	1.15	3,500	28,000	3.55	100,000
Southeast	**224,000**	**3.85**	**860,000**	**30,000**	**1.50**	**45,000**	**254,000**	**3.55**	**905,000**
State Total	**1,315,000**	**3.35**	**4,415,000**	**285,000**	**1.30**	**365,000**	**1,600,000**	**2.99**	**4,780,000**

Alfalfa Hay: Production, Colorado, 1985-2001
(1,000 Tons)

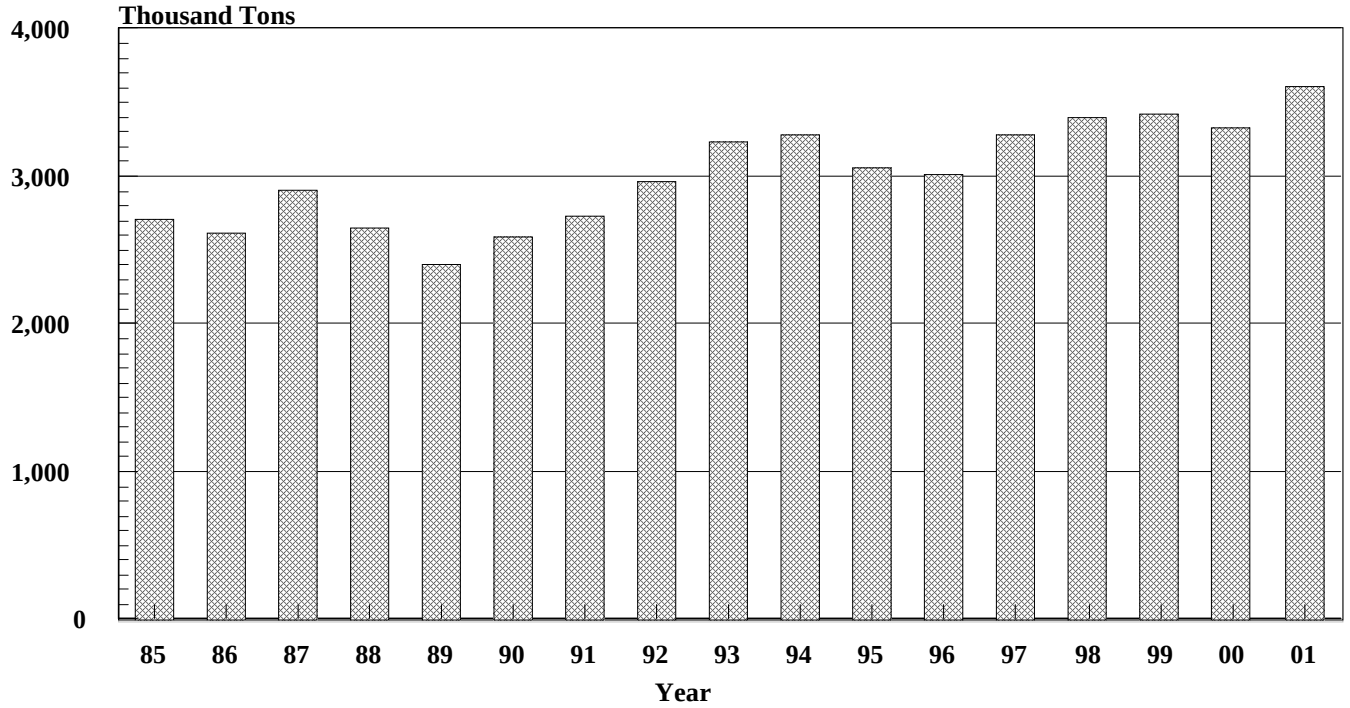

Alfalfa Hay: Acreage and production by county and district, Colorado, 2000

County and District	Irrigated			Non-Irrigated			Total		
	Acreage Harvested	Yield per acre	Production	Acreage Harvested	Yield per acre	Production	Acreage Harvested	Yield per acre	Production
	Acres	**Tons**	**Tons**	**Acres**	**Tons**	**Tons**	**Acres**	**Tons**	**Tons**
Chaffee	6,000	3.10	18,500	...	...	...	6,000	3.10	18,500
Clear Creek . .	...	...	...	...	...	...	...	...	...
Eagle	5,800	2.25	13,000	700	1.00	700	6,500	2.10	13,700
Gilpin	...	...	...	...	...	...	...	...	...
Grand	500	1.80	900	...	...	...	500	1.80	900
Gunnison . . .	3,000	1.85	5,600	...	...	...	3,000	1.85	5,600
Jackson	...	...	...	...	...	...	...	...	...
Lake	...	...	...	...	...	...	...	...	...
Moffat	13,000	1.85	24,000	11,000	0.80	9,000	24,000	1.40	33,000
Park	...	...	...	...	...	...	...	...	...
Pitkin	7,500	2.60	19,500	...	...	...	7,500	2.60	19,500
Rio Blanco . .	4,200	3.80	16,000	1,300	1.00	1,300	5,500	3.15	17,300
Routt	2,000	1.25	2,500	10,000	1.00	10,000	12,000	1.05	12,500
Summit	...	...	...	...	...	...	...	...	...
Teller	...	...	...	...	...	...	...	...	...
NW & Mountain	**42,000**	**2.40**	**100,000**	**23,000**	**0.90**	**21,000**	**65,000**	**1.85**	**121,000**
Boulder	8,600	3.50	30,000	400	1.00	400	9,000	3.40	30,400
Jefferson	2,500	3.00	7,500	...	...	...	2,500	3.00	7,500
Larimer	24,000	3.40	81,000	1,000	0.70	700	25,000	3.25	81,700
Logan	28,500	5.10	145,000	2,000	0.75	1,500	30,500	4.80	146,500
Morgan	29,500	5.35	158,000	1,500	0.65	1,000	31,000	5.15	159,000
Sedgwick . . .	6,500	4.85	31,500	500	1.40	700	7,000	4.60	32,200
Weld	107,400	4.40	472,000	2,600	1.80	4,700	110,000	4.35	476,700
Northeast	**207,000**	**4.45**	**925,000**	**8,000**	**1.15**	**9,000**	**215,000**	**4.35**	**934,000**

Alfalfa Hay: Acreage and production by county and district, Colorado, 2000, continued

County and District	Irrigated			Non-Irrigated			Total		
	Acreage Harvested	Yield per acre	Production	Acreage Harvested	Yield per acre	Production	Acreage Harvested	Yield per acre	Production
	Acres	**Tons**	**Tons**	**Acres**	**Tons**	**Tons**	**Acres**	**Tons**	**Tons**
Adams	8,000	5.25	42,000	1,000	0.60	600	9,000	4.75	42,600
Arapahoe . . .	1,300	3.10	4,000	200	1.00	200	1,500	2.80	4,200
Cheyenne . . .	500	3.00	1,500	500	1.20	600	1,000	2.10	2,100
Denver	...	...	...	...	...	...	...	...	...
Douglas	1,500	2.65	4,000	1,500	0.65	1,000	3,000	1.65	5,000
Elbert	4,500	2.65	12,000	15,000	0.75	11,000	19,500	1.20	23,000
El Paso	8,500	4.10	35,000	7,000	1.05	7,300	15,500	2.75	42,300
Kiowa	2,300	4.35	10,000	200	1.00	200	2,500	4.10	10,200
Kit Carson . .	7,500	4.65	35,000	500	0.80	400	8,000	4.45	35,400
Lincoln	1,500	3.35	5,000	2,000	0.75	1,500	3,500	1.85	6,500
Phillips	2,700	4.65	12,500	300	0.65	200	3,000	4.25	12,700
Washington .	9,200	5.10	47,000	1,800	0.90	1,600	11,000	4.40	48,600
Yuma	16,500	6.35	105,000	1,000	0.40	400	17,500	6.00	105,400
East Central	**64,000**	**4.90**	**313,000**	**31,000**	**0.80**	**25,000**	**95,000**	**3.55**	**338,000**
Archuleta . . .	2,800	3.05	8,500	1,200	0.60	700	4,000	2.30	9,200
Delta	25,800	3.15	81,000	200	2.00	400	26,000	3.15	81,400
Dolores	8,000	4.00	32,000	2,000	0.45	900	10,000	3.30	32,900
Garfield	22,100	2.60	58,000	900	0.35	300	23,000	2.55	58,300
Hinsdale	...	...	...	...	...	...	...	...	...
La Plata	21,200	3.45	73,000	1,800	2.05	3,700	23,000	3.35	76,700
Mesa	36,000	3.30	119,000	1,000	0.80	800	37,000	3.25	119,800
Montezuma . .	30,600	4.00	123,000	5,400	0.65	3,500	36,000	3.50	126,500
Montrose . . .	20,500	3.45	71,000	500	1.40	700	21,000	3.40	71,700
Ouray	2,000	2.75	5,500	...	...	...	2,000	2.75	5,500
San Juan	...	...	...	...	...	...	...	...	...
San Miguel . .	8,000	1.75	14,000	...	...	...	8,000	1.75	14,000
Southwest	**177,000**	**3.30**	**585,000**	**13,000**	**0.85**	**11,000**	**190,000**	**3.15**	**596,000**
Alamosa	30,000	4.15	124,000	...	...	...	30,000	4.15	124,000
Conejos	42,000	2.65	111,000	...	...	...	42,000	2.65	111,000
Costilla	23,000	3.65	84,000	...	...	...	23,000	3.65	84,000
Mineral	...	...	...	...	...	...	...	...	...
Rio Grande . .	30,000	3.95	118,000	...	...	...	30,000	3.95	118,000
Saguache . . .	40,000	4.35	173,000	...	...	...	40,000	4.35	173,000
San Luis Valley	**165,000**	**3.70**	**610,000**	**...**	**...**	**...**	**165,000**	**3.70**	**610,000**
Baca	8,800	3.40	30,000	200	1.00	200	9,000	3.35	30,200
Bent	30,000	4.45	134,000	...	...	...	30,000	4.45	134,000
Crowley	10,000	4.10	41,000	...	...	...	10,000	4.10	41,000
Custer	3,300	3.05	10,000	200	1.00	200	3,500	2.90	10,200
Fremont	7,000	3.30	23,000	...	...	...	7,000	3.30	23,000
Huerfano	4,700	1.70	8,000	300	1.00	300	5,000	1.65	8,300
Las Animas . .	11,500	3.75	43,000	2,000	1.35	2,700	13,500	3.40	45,700
Otero	18,700	5.30	99,000	300	1.65	500	19,000	5.25	99,500
Prowers	55,000	4.70	258,000	1,000	0.90	900	56,000	4.60	258,900
Pueblo	16,000	4.95	79,000	1,000	1.20	1,200	17,000	4.70	80,200
Southeast	**165,000**	**4.40**	**725,000**	**5,000**	**1.20**	**6,000**	**170,000**	**4.30**	**731,000**
State Total	**820,000**	**3.95**	**3,258,000**	**80,000**	**0.90**	**72,000**	**900,000**	**3.70**	**3,330,000**

Alfalfa Hay: Production by County, Colorado, 2001
with Ranking of First Five Counties

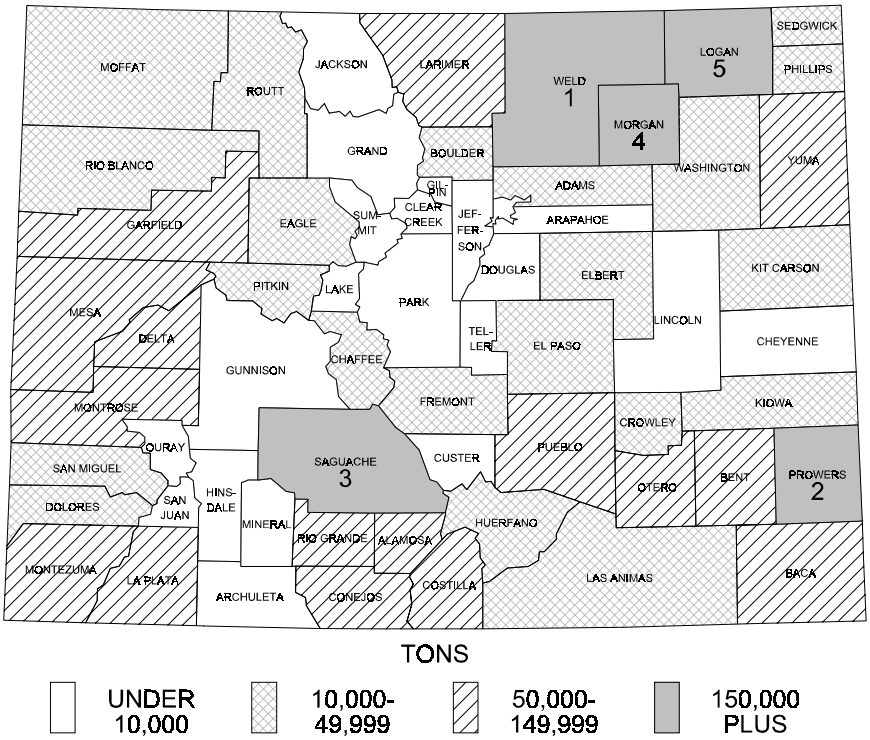

Alfalfa Hay: Acreage and production by county and district, Colorado, 2001

County and District	Irrigated			Non-Irrigated			Total		
	Acreage Harvested	Yield per acre	Production	Acreage Harvested	Yield per acre	Production	Acreage Harvested	Yield per acre	Production
	Acres	**Tons**	**Tons**	**Acres**	**Tons**	**Tons**	**Acres**	**Tons**	**Tons**
Chaffee	8,000	3.15	25,200	...	...	...	8,000	3.15	25,200
Clear Creek . .	...	...	...	...	...	...	...	...	...
Eagle	8,000	3.05	24,500	500	0.80	400	8,500	2.95	24,900
Gilpin	...	...	...	...	...	...	...	...	...
Grand	1,000	1.50	1,500	...	...	...	1,000	1.50	1,500
Gunnison . . .	2,500	1.60	4,000	...	...	...	2,500	1.60	4,000
Jackson	...	...	...	...	...	...	...	...	...
Lake	...	...	...	...	...	...	...	...	...
Moffat	10,500	2.10	22,000	15,000	0.75	11,400	25,500	1.30	33,400
Park	...	...	...	...	...	...	...	...	...
Pitkin	7,500	1.75	13,000	...	...	...	7,500	1.75	13,000
Rio Blanco . .	4,500	2.65	12,000	2,000	0.95	1,900	6,500	2.15	13,900
Routt	1,000	2.80	2,800	11,500	0.80	9,300	12,500	0.95	12,100
Summit	...	...	...	...	...	...	...	...	...
Teller	...	...	...	...	...	...	...	...	...
NW & Mountain	**43,000**	**2.45**	**105,000**	**29,000**	**0.80**	**23,000**	**72,000**	**1.80**	**128,000**
Boulder	10,500	3.45	36,000	500	2.20	1,100	11,000	3.35	37,100
Jefferson	2,000	2.50	5,000	...	...	...	2,000	2.50	5,000
Larimer	21,000	2.80	59,000	2,000	1.90	3,800	23,000	2.75	62,800
Logan	32,100	5.05	162,000	2,400	1.35	3,200	34,500	4.80	165,200
Morgan	30,500	5.90	180,000	2,000	2.50	5,000	32,500	5.70	185,000
Sedgwick . . .	6,000	4.65	28,000	500	2.00	1,000	6,500	4.45	29,000
Weld	109,900	4.90	540,000	3,600	1.65	5,900	113,500	4.80	545,900
Northeast	**212,000**	**4.75**	**1,010,000**	**11,000**	**1.80**	**20,000**	**223,000**	**4.60**	**1,030,000**

Alfalfa Hay: Acreage and production by county and district, Colorado, 2001, continued

County and District	Irrigated			Non-Irrigated			Total		
	Acreage Harvested	Yield per acre	Production	Acreage Harvested	Yield per acre	Production	Acreage Harvested	Yield per acre	Production
	Acres	**Tons**	**Tons**	**Acres**	**Tons**	**Tons**	**Acres**	**Tons**	**Tons**
Adams	6,500	4.75	31,000	2,000	1.70	3,400	8,500	4.05	34,400
Arapahoe . . .	1,200	5.00	6,000	400	1.00	400	1,600	4.00	6,400
Cheyenne . . .	600	5.00	3,000	1,500	1.25	1,900	2,100	2.35	4,900
Denver	...	...	...	...	...	...	...	...	...
Douglas	700	2.55	1,800	1,800	1.35	2,400	2,500	1.70	4,200
Elbert	2,000	4.00	8,000	16,000	1.05	17,000	18,000	1.40	25,000
El Paso	4,500	3.55	16,000	11,000	1.00	11,000	15,500	1.75	27,000
Kiowa	2,300	4.35	10,000	...	...	...	2,300	4.35	10,000
Kit Carson . .	8,600	5.00	43,000	1,400	1.00	1,400	10,000	4.45	44,400
Lincoln	800	4.00	3,200	2,200	1.20	2,600	3,000	1.95	5,800
Phillips	3,500	6.00	21,000	...	...	...	3,500	6.00	21,000
Washington .	8,800	5.00	44,000	2,200	1.55	3,400	11,000	4.30	47,400
Yuma	20,500	6.00	123,000	1,500	1.00	1,500	22,000	5.65	124,500
East Central	**60,000**	**5.15**	**310,000**	**40,000**	**1.15**	**45,000**	**100,000**	**3.55**	**355,000**
Archuleta . . .	3,100	2.60	8,000	900	1.20	1,100	4,000	2.30	9,100
Delta	27,600	3.10	86,000	400	0.75	300	28,000	3.10	86,300
Dolores	8,200	4.15	34,000	3,300	0.60	1,900	11,500	3.10	35,900
Garfield	23,600	2.10	50,000	400	0.50	200	24,000	2.10	50,200
Hinsdale	...	...	...	...	...	...	...	...	...
La Plata	22,300	3.00	67,000	1,200	1.10	1,300	23,500	2.90	68,300
Mesa	37,600	3.80	143,000	400	1.50	600	38,000	3.80	143,600
Montezuma . .	30,000	4.35	130,000	7,000	0.50	3,400	37,000	3.60	133,400
Montrose . . .	21,600	3.65	79,000	400	0.50	200	22,000	3.60	79,200
Ouray	2,000	3.00	6,000	...	...	...	2,000	3.00	6,000
San Juan	...	...	...	...	...	...	...	...	...
San Miguel . .	10,000	1.70	17,000	...	...	...	10,000	1.70	17,000
Southwest	**186,000**	**3.35**	**620,000**	**14,000**	**0.65**	**9,000**	**200,000**	**3.15**	**629,000**
Alamosa	30,500	4.10	125,000	...	...	...	30,500	4.10	125,000
Conejos	42,500	3.40	145,000	...	...	...	42,500	3.40	145,000
Costilla	23,000	4.30	99,000	...	...	...	23,000	4.30	99,000
Mineral	...	...	...	...	...	...	...	...	...
Rio Grande . .	31,000	4.35	135,000	...	...	...	31,000	4.35	135,000
Saguache . . .	40,000	4.65	186,000	...	...	...	40,000	4.65	186,000
San Luis Valley	**167,000**	**4.15**	**690,000**	**...**	**...**	**...**	**167,000**	**4.15**	**690,000**
Baca	9,700	6.00	58,000	300	2.00	600	10,000	5.85	58,600
Bent	31,000	4.25	132,000	...	...	...	31,000	4.25	132,000
Crowley	10,000	4.30	43,000	...	...	...	10,000	4.30	43,000
Custer	2,500	2.40	6,000	1,500	1.35	2,000	4,000	2.00	8,000
Fremont	6,600	2.40	16,000	400	0.75	300	7,000	2.35	16,300
Huerfano	4,600	2.15	10,000	400	1.00	400	5,000	2.10	10,400
Las Animas . .	12,700	2.90	37,000	1,300	1.00	1,300	14,000	2.75	38,300
Otero	22,600	4.80	109,000	400	1.50	600	23,000	4.75	109,600
Prowers	60,500	4.45	270,000	500	1.60	800	61,000	4.45	270,800
Pueblo	21,800	4.10	89,000	1,200	1.65	2,000	23,000	3.95	91,000
Southeast	**182,000**	**4.25**	**770,000**	**6,000**	**1.35**	**8,000**	**188,000**	**4.15**	**778,000**
State Total	**850,000**	**4.10**	**3,505,000**	**100,000**	**1.05**	**105,000**	**950,000**	**3.80**	**3,610,000**

Other Hay: Production, Colorado, 1985-2001
(1,000 Tons)

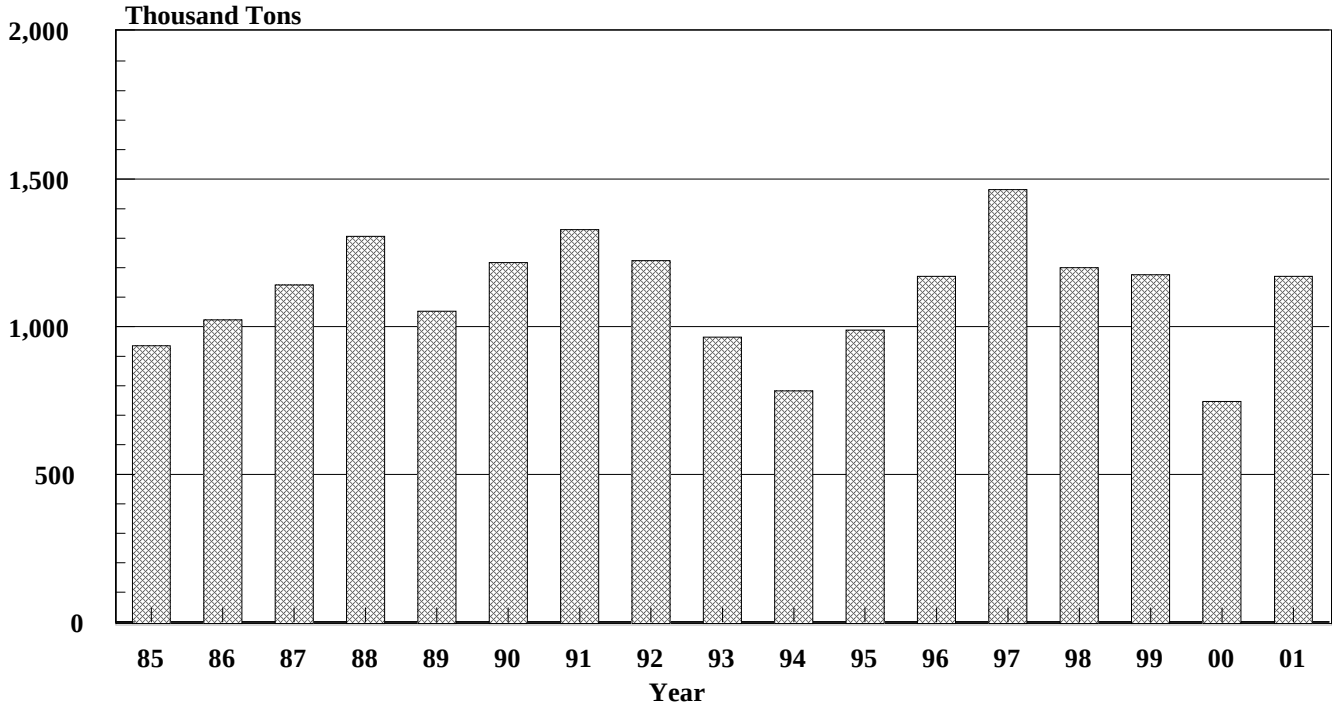

Other Hay: Acreage and production by county and district, Colorado, 2000

County and District	Irrigated			Non-Irrigated			Total		
	Acreage Harvested	Yield per acre	Production	Acreage Harvested	Yield per acre	Production	Acreage Harvested	Yield per acre	Production
	Acres	**Tons**	**Tons**	**Acres**	**Tons**	**Tons**	**Acres**	**Tons**	**Tons**
Chaffee	7,500	2.15	16,000	500	1.40	700	8,000	2.10	16,700
Clear Creek . .	...	...	...	...	...	...	...	...	...
Eagle	6,700	1.05	7,000	300	1.00	300	7,000	1.05	7,300
Gilpin	...	...	...	...	...	...	...	...	...
Grand	14,200	0.85	12,000	800	0.65	500	15,000	0.85	12,500
Gunnison . . .	19,600	1.45	28,500	400	0.75	300	20,000	1.45	28,800
Jackson	58,000	1.10	64,000	2,000	0.60	1,200	60,000	1.10	65,200
Lake	...	...	...	...	...	...	...	...	...
Moffat	11,000	1.25	13,500	3,000	1.15	3,400	14,000	1.20	16,900
Park	8,400	1.15	9,500	1,600	0.80	1,300	10,000	1.10	10,800
Pitkin	1,000	1.00	1,000	...	...	...	1,000	1.00	1,000
Rio Blanco . .	14,600	2.20	32,000	900	1.00	900	15,500	2.10	32,900
Routt	27,200	1.65	45,000	4,800	0.80	3,900	32,000	1.55	48,900
Summit	5,500	0.85	4,700	...	...	...	5,500	0.85	4,700
Teller	1,300	1.40	1,800	700	0.70	500	2,000	1.15	2,300
NW & Mountain	**175,000**	**1.35**	**235,000**	**15,000**	**0.85**	**13,000**	**190,000**	**1.30**	**248,000**
Boulder	4,700	2.00	9,500	800	1.00	800	5,500	1.85	10,300
Jefferson	2,000	1.70	3,400	2,000	0.40	800	4,000	1.05	4,200
Larimer	10,400	1.30	13,700	1,100	0.55	600	11,500	1.25	14,300
Logan	3,500	1.80	6,300	5,500	0.80	4,300	9,000	1.20	10,600
Morgan	1,200	2.90	3,500	3,300	0.85	2,800	4,500	1.40	6,300
Sedgwick . . .	700	1.70	1,200	800	1.25	1,000	1,500	1.45	2,200
Weld	9,500	2.90	27,400	4,500	1.25	5,700	14,000	2.35	33,100
Northeast	**32,000**	**2.05**	**65,000**	**18,000**	**0.90**	**16,000**	**50,000**	**1.60**	**81,000**

Other Hay: Acreage and production by county and district, Colorado, 2000, continued

County and District	Irrigated			Non-Irrigated			Total		
	Acreage Harvested	Yield per acre	Production	Acreage Harvested	Yield per acre	Production	Acreage Harvested	Yield per acre	Production
	Acres	**Tons**	**Tons**	**Acres**	**Tons**	**Tons**	**Acres**	**Tons**	**Tons**
Adams	1,200	2.35	2,800	4,800	1.55	7,500	6,000	1.70	10,300
Arapahoe . . .	600	1.50	900	1,900	1.40	2,700	2,500	1.45	3,600
Cheyenne . . .	500	2.80	1,400	5,000	1.00	5,000	5,500	1.15	6,400
Denver	...	...	...	...	...	...	...	...	...
Douglas	3,400	1.20	4,000	8,600	0.70	6,000	12,000	0.85	10,000
Elbert	1,000	2.00	2,000	7,500	0.80	6,000	8,500	0.95	8,000
El Paso	1,800	1.85	3,300	6,200	0.95	6,000	8,000	1.15	9,300
Kiowa	...	...	...	3,500	0.95	3,300	3,500	0.95	3,300
Kit Carson . .	1,200	2.35	2,800	3,800	1.45	5,500	5,000	1.65	8,300
Lincoln	600	1.65	1,000	9,400	1.30	12,000	10,000	1.30	13,000
Phillips	300	1.65	500	700	1.45	1,000	1,000	1.50	1,500
Washington .	1,200	2.85	3,400	10,800	1.10	12,000	12,000	1.30	15,400
Yuma	1,200	2.40	2,900	3,800	1.60	6,000	5,000	1.80	8,900
East Central	**13,000**	**1.90**	**25,000**	**66,000**	**1.10**	**73,000**	**79,000**	**1.25**	**98,000**
Archuleta . . .	900	2.20	2,000	400	0.75	300	1,300	1.75	2,300
Delta	4,800	2.00	9,600	200	1.50	300	5,000	2.00	9,900
Dolores	400	2.00	800	200	1.00	200	600	1.65	1,000
Garfield	5,900	1.80	10,500	600	1.65	1,000	6,500	1.75	11,500
Hinsdale	500	1.40	700	...	...	...	500	1.40	700
La Plata	8,800	2.45	21,500	1,200	0.75	900	10,000	2.25	22,400
Mesa	5,400	2.30	12,500	600	0.65	400	6,000	2.15	12,900
Montezuma . .	4,100	2.40	9,800	200	1.00	200	4,300	2.35	10,000
Montrose . . .	8,000	2.45	19,500	300	1.35	400	8,300	2.40	19,900
Ouray	5,700	2.10	12,000	300	1.00	300	6,000	2.05	12,300
San Juan	...	...	...	...	...	...	...	...	...
San Miguel . .	500	2.20	1,100	...	...	...	500	2.20	1,100
Southwest	**45,000**	**2.20**	**100,000**	**4,000**	**1.00**	**4,000**	**49,000**	**2.10**	**104,000**
Alamosa	9,000	2.00	17,800	...	...	...	9,000	2.00	17,800
Conejos	16,900	1.70	28,700	1,100	1.45	1,600	18,000	1.70	30,300
Costilla	2,800	2.55	7,200	200	1.00	200	3,000	2.45	7,400
Mineral	...	...	...	...	...	...	...	...	...
Rio Grande . .	16,900	2.05	34,300	600	1.00	600	17,500	2.00	34,900
Saguache . . .	34,400	1.35	47,000	2,100	0.75	1,600	36,500	1.35	48,600
San Luis Valley	**80,000**	**1.70**	**135,000**	**4,000**	**1.00**	**4,000**	**84,000**	**1.65**	**139,000**
Baca	1,200	2.10	2,500	3,800	1.50	5,700	5,000	1.65	8,200
Bent	2,500	3.80	9,500	500	1.60	800	3,000	3.45	10,300
Crowley	200	2.50	500	800	2.15	1,700	1,000	2.20	2,200
Custer	10,000	1.85	18,500	2,000	1.75	3,500	12,000	1.85	22,000
Fremont	2,500	1.90	4,700	500	1.40	700	3,000	1.80	5,400
Huerfano	4,600	1.05	4,800	900	1.00	900	5,500	1.05	5,700
Las Animas . .	4,800	1.00	4,800	3,200	0.95	3,100	8,000	1.00	7,900
Otero	1,800	2.40	4,300	200	1.50	300	2,000	2.30	4,600
Prowers	3,200	1.50	4,800	1,800	1.30	2,300	5,000	1.40	7,100
Pueblo	2,200	2.55	5,600	1,300	0.75	1,000	3,500	1.90	6,600
Southeast	**33,000**	**1.80**	**60,000**	**15,000**	**1.35**	**20,000**	**48,000**	**1.65**	**80,000**
State Total	**378,000**	**1.65**	**620,000**	**122,000**	**1.05**	**130,000**	**500,000**	**1.50**	**750,000**

Other Hay: Production by County, Colorado, 2001
with Ranking of First Five Counties

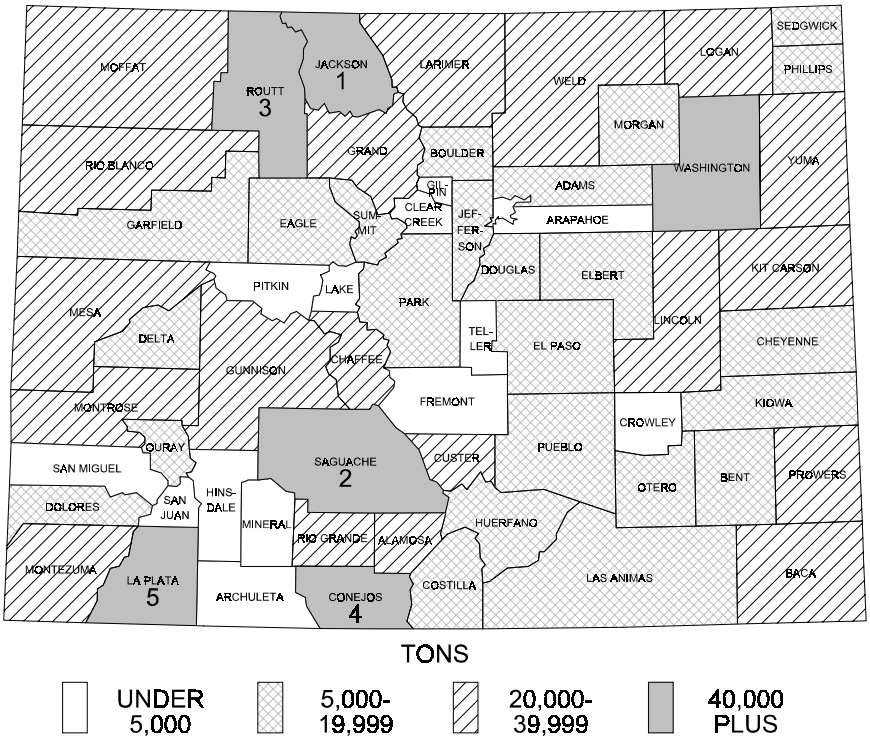

Other Hay: Acreage and production by county and district, Colorado, 2001

County and District	Irrigated			Non-Irrigated			Total		
	Acreage Harvested	Yield per acre	Production	Acreage Harvested	Yield per acre	Production	Acreage Harvested	Yield per acre	Production
	Acres	**Tons**	**Tons**	**Acres**	**Tons**	**Tons**	**Acres**	**Tons**	**Tons**
Chaffee	10,000	2.00	20,000	1,000	1.10	1,100	11,000	1.90	21,100
Clear Creek . .	...	...	...	...	...	...	...	...	...
Eagle	7,000	1.45	10,000	1,000	1.10	1,100	8,000	1.40	11,100
Gilpin	...	...	...	...	...	...	...	...	...
Grand	15,000	1.45	22,000	1,000	1.20	1,200	16,000	1.45	23,200
Gunnison . . .	24,000	1.55	37,000	...	...	...	24,000	1.55	37,000
Jackson	59,000	1.40	81,500	1,000	1.10	1,100	60,000	1.40	82,600
Lake	...	...	...	...	...	...	...	...	...
Moffat	15,200	1.95	29,500	6,800	1.45	10,000	22,000	1.80	39,500
Park	7,500	0.95	7,000	3,500	0.25	900	11,000	0.70	7,900
Pitkin	1,300	2.00	2,600	...	...	...	1,300	2.00	2,600
Rio Blanco . .	15,000	2.35	35,500	1,000	1.30	1,300	16,000	2.30	36,800
Routt	30,000	1.75	52,000	6,000	0.65	4,000	36,000	1.55	56,000
Summit	5,000	1.20	6,000	...	...	...	5,000	1.20	6,000
Teller	1,000	1.90	1,900	700	0.45	300	1,700	1.30	2,200
NW & Mountain	**190,000**	**1.60**	**305,000**	**22,000**	**0.95**	**21,000**	**212,000**	**1.55**	**326,000**
Boulder	6,400	2.40	15,500	1,600	0.90	1,400	8,000	2.10	16,900
Jefferson	2,400	1.90	4,500	3,600	0.40	1,500	6,000	1.00	6,000
Larimer	12,500	1.75	22,000	2,500	1.15	2,900	15,000	1.65	24,900
Logan	3,500	2.55	9,000	9,500	1.85	17,500	13,000	2.05	26,500
Morgan	3,700	2.55	9,500	5,300	1.55	8,100	9,000	1.95	17,600
Sedgwick . . .	1,500	2.35	3,500	2,500	1.30	3,300	4,000	1.70	6,800
Weld	12,000	2.65	32,000	6,000	1.20	7,300	18,000	2.20	39,300
Northeast	**42,000**	**2.30**	**96,000**	**31,000**	**1.35**	**42,000**	**73,000**	**1.90**	**138,000**

Other Hay: Acreage and production by county and district, Colorado, 2001, continued

County and District	Irrigated			Non-Irrigated			Total		
	Acreage Harvested	Yield per acre	Production	Acreage Harvested	Yield per acre	Production	Acreage Harvested	Yield per acre	Production
	Acres	**Tons**	**Tons**	**Acres**	**Tons**	**Tons**	**Acres**	**Tons**	**Tons**
Adams	2,500	1.90	4,800	9,500	1.15	11,000	12,000	1.30	15,800
Arapahoe . . .	800	2.15	1,700	2,200	1.05	2,300	3,000	1.35	4,000
Cheyenne . . .	800	2.75	2,200	6,200	1.45	8,900	7,000	1.60	11,100
Denver	...	...	...	...	...	...	...	...	...
Douglas	4,000	2.25	9,000	8,000	0.80	6,500	12,000	1.30	15,500
Elbert	1,600	2.30	3,700	11,400	1.40	16,000	13,000	1.50	19,700
El Paso	2,500	2.10	5,200	6,500	1.40	9,200	9,000	1.60	14,400
Kiowa	600	1.85	1,100	4,400	1.00	4,300	5,000	1.10	5,400
Kit Carson . .	3,600	3.20	11,500	6,400	1.70	11,000	10,000	2.25	22,500
Lincoln	800	2.90	2,300	17,200	1.75	30,500	18,000	1.80	32,800
Phillips	800	2.50	2,000	2,200	2.20	4,800	3,000	2.25	6,800
Washington .	3,000	3.35	10,000	18,000	1.80	32,500	21,000	2.00	42,500
Yuma	4,000	2.65	10,500	6,000	1.85	11,000	10,000	2.15	21,500
East Central	**25,000**	**2.55**	**64,000**	**98,000**	**1.50**	**148,000**	**123,000**	**1.70**	**212,000**
Archuleta . . .	1,200	1.90	2,300	800	0.75	600	2,000	1.45	2,900
Delta	6,700	2.30	15,500	300	2.00	600	7,000	2.30	16,100
Dolores	2,500	2.50	6,200	1,500	1.00	1,500	4,000	1.95	7,700
Garfield	9,700	1.80	17,500	300	1.65	500	10,000	1.80	18,000
Hinsdale	1,000	2.50	2,500	...	...	...	1,000	2.50	2,500
La Plata	15,000	2.90	43,500	1,000	1.00	1,000	16,000	2.80	44,500
Mesa	11,000	2.95	32,500	1,000	2.30	2,300	12,000	2.90	34,800
Montezuma . .	6,700	2.90	19,500	300	1.65	500	7,000	2.85	20,000
Montrose . . .	10,800	2.40	26,000	1,200	1.15	1,400	12,000	2.30	27,400
Ouray	7,700	1.75	13,500	300	1.00	300	8,000	1.75	13,800
San Juan	...	...	...	...	...	...	...	...	...
San Miguel . .	700	1.45	1,000	300	1.00	300	1,000	1.30	1,300
Southwest	**73,000**	**2.45**	**180,000**	**7,000**	**1.30**	**9,000**	**80,000**	**2.35**	**189,000**
Alamosa	14,000	1.95	27,500	...	...	...	14,000	1.95	27,500
Conejos	20,000	2.30	45,500	1,000	0.70	700	21,000	2.20	46,200
Costilla	4,800	2.00	9,500	200	1.00	200	5,000	1.95	9,700
Mineral	...	...	...	...	...	...	...	...	...
Rio Grande . .	18,000	2.05	37,000	1,000	1.40	1,400	19,000	2.00	38,400
Saguache . . .	36,200	1.55	55,500	800	0.90	700	37,000	1.50	56,200
San Luis Valley	**93,000**	**1.90**	**175,000**	**3,000**	**1.00**	**3,000**	**96,000**	**1.85**	**178,000**
Baca	2,600	2.50	6,500	10,400	1.70	17,500	13,000	1.85	24,000
Bent	3,600	2.65	9,600	1,400	1.45	2,000	5,000	2.30	11,600
Crowley	400	2.25	900	600	1.85	1,100	1,000	2.00	2,000
Custer	12,000	2.45	29,500	1,000	1.80	1,800	13,000	2.40	31,300
Fremont	2,600	1.70	4,400	400	1.25	500	3,000	1.65	4,900
Huerfano	4,700	1.10	5,100	300	1.00	300	5,000	1.10	5,400
Las Animas . .	5,300	0.85	4,400	4,700	0.75	3,500	10,000	0.80	7,900
Otero	2,800	3.05	8,600	200	2.50	500	3,000	3.05	9,100
Prowers	4,800	2.80	13,500	3,200	2.60	8,300	8,000	2.75	21,800
Pueblo	3,200	2.35	7,500	1,800	0.85	1,500	5,000	1.80	9,000
Southeast	**42,000**	**2.15**	**90,000**	**24,000**	**1.55**	**37,000**	**66,000**	**1.90**	**127,000**
State Total	**465,000**	**1.95**	**910,000**	**185,000**	**1.40**	**260,000**	**650,000**	**1.80**	**1,170,000**

Potatoes: Acreage and production by county, Colorado, 2000-2001

County	2000				2001			
	Acreage		Yield per acre	Production	Acreage		Yield per acre	Production
	Planted	Harvested			Planted	Harvested		
	Acres		Cwt	1,000 Cwt	Acres		Cwt	1,000 Cwt
Alamosa	25,700	25,600	375	9,630	22,600	22,600	315	7,160
Conejos	1,000	1,000	370	372	1,000	1,000	300	300
Costilla	4,700	4,700	395	1,860	5,000	5,000	325	1,617
Morgan	1,500	1,500	370	553	1,900	1,800	320	577
Rio Grande	24,900	24,900	370	9,220	22,600	22,500	310	6,970
Saguache	19,500	19,400	355	6,890	16,900	16,700	320	5,310
Weld	3,600	3,400	340	1,160	1,700	1,600	305	490
Yuma	3,000	3,000	375	1,125	1,700	1,700	430	730
Other counties	400	400	375	150	300	300	400	120
State Total	84,300	83,900	369	30,960	73,700	73,200	318	23,274

Potatoes: Production and disposition by seasonal group, Colorado, 1991-2000

Year	Summer Crop					Fall Crop				
		Farm Disposition					Farm Disposition			
		Seed feed & home use	Shrinkage & loss	Sold			Seed feed & home use	Shrinkage & loss	Sold	
	Production			Quantity	% of Production	Production			Quantity	% of Production
	1,000 Cwt		1,000 Cwt		Percent	1,000 Cwt		1,000 Cwt		Percent
1991	2,036	6	104	1,926	95	23,800	1,295	2,492	20,013	84
1992	2,010	5	110	1,895	94	22,110	1,310	1,825	18,975	86
1993	2,542	5	100	2,437	96	25,270	1,200	2,040	22,030	87
1994	3,069	6	174	2,889	94	25,795	1,210	2,040	22,545	87
1995	2,776	5	129	2,642	95	23,808	1,285	2,048	20,475	86
1996	3,381	5	206	3,170	94	29,175	1,485	3,975	23,715	81
1997	2,584	5	143	2,436	94	24,993	1,340	2,773	20,880	84
1998	2,625	8	125	2,492	95	25,360	1,615	2,615	21,130	83
1999	2,475	5	145	2,325	94	25,762	1,705	2,967	21,090	82
2000	2,988	5	163	2,820	94	27,972	1,485	3,847	22,640	81

Fall Potatoes: Production and stocks, Colorado, 1992-2002

Year	Production	Stocks and percent of production held by growers and commercial storages													
		December 1		January 1		February 1		March 1		April 1		May 1		June 1	
		Stocks	Pct.	Stocks	Pct.	Stocks	Pct.	Stocks	Pct.	Stocks	Pct.	Stocks	Pct.	Stocks	Pct.
	1,000 Cwt	1,000 Cwt	%	1,000 Cwt	%	1,000 Cwt	%	1,000 Cwt	%	1,000 Cwt	%	1,000 Cwt	%	1,000 Cwt	%
1992-93	22,110	17,700	80	15,500	70	13,600	62	11,800	53	9,400	43	6,900	31	...	...
1993-94	25,270	18,250	72	15,800	63	13,300	53	10,900	43	8,350	33	6,100	24	...	...
1994-95	25,795	18,900	73	16,300	63	13,700	53	11,300	44	8,500	33	6,100	24	...	...
1995-96	23,808	18,200	76	16,100	68	13,400	56	11,200	47	9,100	38	6,200	26	...	...
1996-97	29,175	23,100	79	20,700	71	18,100	62	15,500	53	12,900	44	9,900	34	...	...
1997-98	24,993	19,400	78	17,000	68	14,700	59	12,800	51	10,500	42	7,700	31	...	...
1998-99	25,360	19,000	75	16,500	65	14,200	56	12,000	47	9,300	37	6,600	26	2,900	11
1999-2000	25,762	19,700	76	17,300	67	15,100	59	12,900	50	10,100	39	7,400	29	3,700	14
2000-2001	27,972	20,300	73	17,700	63	15,100	54	13,000	46	10,300	37	7,400	26	3,500	13
2001-2002	21,357	15,600	73	13,300	62	11,000	52	9,400	44	7,300	34	5,100	23	NA	

NA = Not available at the time bulletin was sent to the printer.

Grain/Hay Stocks

Wheat, Barley and Oats: On-farm, off-farm and total stocks, Colorado, 1990-2002

Year/Month		All Wheat			Barley			Oats 1/
		On-farm	Off-farm	Total	On-farm	Off-farm	Total	Off-farm
					1,000 Bushels			
1990	March 1	17,000	20,275	37,275	1,700	5,690	7,390	195
	June 1	10,000	10,000	20,000	310	3,615	3,925	155
	September 1	42,000	38,335	80,335	6,800	2,810	9,610	455
	December 1	31,500	34,015	65,515	3,400	5,405	8,805	160
1991	March 1	21,000	26,920	47,920	1,200	5,140	6,340	155
	June 1	11,000	14,925	25,925	1,000	4,040	5,040	120
	September 1	39,000	42,230	81,230	6,000	5,470	11,470	182
	December 1	25,000	26,840	51,840	3,700	7,600	11,300	220
1992	March 1	10,500	21,380	31,880	1,500	7,875	9,375	169
	June 1	5,000	11,250	16,250	350	6,535	6,885	124
	September 1	30,000	41,000	71,000	4,800	6,845	11,645	210
	December 1	18,500	29,690	48,190	2,000	7,485	9,485	235
1993	March 1	9,500	21,855	31,355	1,050	6,090	7,140	167
	June 1	5,500	9,690	15,190	650	5,930	6,580	155
	September 1	34,000	45,000	79,000	5,000	5,850	10,850	185
	December 1	30,000	31,500	61,500	2,600	6,255	8,855	136
1994	March 1	13,000	23,440	36,440	925	5,060	5,985	133
	June 1	5,000	11,500	16,500	250	4,530	4,780	88
	September 1	36,000	32,500	68,500	3,000	5,820	8,820	110
	December 1	20,000	27,400	47,400	2,200	6,180	8,380	145
1995	March 1	9,000	21,350	30,350	800	5,285	6,085	198
	June 1	5,000	10,950	15,950	325	3,380	3,705	125
	September 1	30,000	46,150	76,150	6,000	4,420	10,420	125
	December 1	17,000	30,090	47,090	1,300	4,365	5,665	155
1996	March 1	6,500	21,550	28,050	325	5,920	6,245	135
	June 1	2,500	11,700	14,200	50	4,420	4,470	100
	September 1	33,000	30,935	63,935	5,200	5,025	10,225	120
	December 1	19,000	21,140	40,140	1,700	8,145	9,845	90
1997	March 1	8,000	16,800	24,800	510	6,470	6,980	82
	June 1	3,500	8,970	12,470	215	4,920	5,135	75
	September 1	36,000	40,890	76,890	4,500	2/	2/	90
	December 1	26,500	32,500	59,000	2,000	7,035	9,035	140
1998	March 1	19,000	25,160	44,160	3/	6,075	3/	112
	June 1	8,500	16,740	25,240	3/	2/	3/	84
	September 1	37,000	45,470	82,470	3/	4,915	3/	80
	December 1	32,000	35,644	67,644	3/	7,038	3/	2/
1999	March 1	22,000	26,210	48,210	3/	7,080	3/	87
	June 1	14,500	19,760	34,260	3/	4,170	3/	88
	September 1	51,000	51,430	102,430	3/	5,085	3/	94
	December 1	31,000	39,200	70,200	3/	4,905	3/	105
2000	March 1	20,500	33,990	54,490	3/	3,980	3/	90
	June 1	12,500	22,715	35,215	3/	2,800	3/	85
	September 1	31,000	41,680	72,680	3/	6,990	3/	74
	December 1	20,000	34,580	54,580	3/	7,190	3/	58
2001	March 1	16,000	30,010	46,010	3/	6,095	3/	79
	June 1	6,500	21,440	27,940	3/	4,375	3/	82
	September 1	29,000	42,260	71,260	3/	3,730	3/	75
	December 1	19,000	33,520	52,520	3/	7,955	3/	77
2002	March 1	15,000	25,340	40,340	3/	7,180	3/	91

1/ Only off-farm stocks estimated.
2/ Data not published to avoid disclosure of individual operations.
3/ Not estimated.

Corn and Sorghum: On-farm, off-farm and total stocks, Colorado, 1990-2002

Year/Month	Corn			Sorghum		
	On-farm	Off-farm	Total	On-farm	Off-farm	Total
	1,000 Bushels					
1990 March 1	35,000	15,240	50,240	1,300	2,690	3,990
June 1	16,000	6,875	22,875	900	1,805	2,705
September 1	10,000	2,450	12,450	500	1,480	1,980
December 1	45,000	22,755	67,755	2,000	3,240	5,240
1991 March 1	30,000	13,060	43,060	1,200	1,960	3,160
June 1	18,000	8,800	26,800	400	995	1,395
September 1	8,500	3,325	11,825	150	540	690
December 1	64,000	28,140	92,140	2,800	3,830	6,630
1992 March 1	38,000	18,670	56,670	1,100	1,028	2,128
June 1	15,000	11,575	26,575	500	993	1,493
September 1	6,500	2,835	9,335	150	260	410
December 1	54,000	24,685	78,685	1,400	1,840	3,240
1993 March 1	40,000	18,970	58,970	900	1,260	2,160
June 1	20,000	12,375	32,375	550	757	1,307
September 1	9,000	4,670	13,670	300	735	1,035
December 1	40,000	18,640	58,640	1,600	2,450	4,050
1994 March 1	32,000	14,500	46,500	1,400	2,150	3,550
June 1	15,000	7,275	22,275	900	1,030	1,930
September 1	3,700	2,260	5,960	170	180	350
December 1	50,000	30,600	80,600	1,700	2,750	4,450
1995 March 1	33,000	20,880	53,880	1,100	2,170	3,270
June 1	13,000	10,930	23,930	350	1,370	1,720
September 1	7,500	2,980	10,480	100	850	950
December 1	38,000	21,355	59,355	900	1,590	2,490
1996 March 1	19,000	13,850	32,850	600	750	1,350
June 1	6,000	5,700	11,700	600	345	945
September 1	2,500	1,360	3,860	60	65	125
December 1	50,000	28,445	78,445	3,500	3,415	6,915
1997 March 1	32,000	18,500	50,500	1,300	1,400	2,700
June 1	16,000	10,200	26,200	600	600	1,200
September 1	5,000	2,070	7,070	270	225	495
December 1	60,000	32,600	92,600	1,800	2,050	3,850
1998 March 1	38,000	21,480	59,480	1/	1,390	1/
June 1	22,000	11,155	33,155	1/	730	1/
September 1	7,000	4,690	11,690	1/	290	1/
December 1	65,000	39,432	104,432	1/	2,900	1/
1999 March 1	40,000	27,635	67,635	1/	2,605	1/
June 1	25,000	15,740	40,740	1/	440	1/
September 1	8,400	5,990	14,390	1/	420	1/
December 1	73,000	39,850	112,850	1/	3,800	1/
2000 March 1	35,000	27,760	62,760	1/	2,280	1/
June 1	18,000	13,025	31,025	1/	855	1/
September 1	5,700	4,410	10,110	1/	385	1/
December 1	55,000	34,230	89,230	1/	1,685	1/
2001 March 1	34,000	25,905	59,905	1/	1,040	1/
June 1	20,000	11,900	31,900	1/	835	1/
September 1	6,000	5,010	11,010	1/	485	1/
December 1	65,000	31,800	96,800	1/	3,880	1/
2002 March 1	34,000	21,790	55,790	1/	2,175	1/

1/ Not estimated.

All Hay: Production and stocks on farms, Colorado, 1976-2001

Year	Production	January 1 1/ 2/		May 1 1/	
		Stocks	% of Prod.	Stocks	% of Prod.
	1,000 Tons	**1,000 Tons**	**Percent**	**1,000 Tons**	**Percent**
1976	3,126	1,907	61	531	17
1977	2,890	1,850	64	578	20
1978	3,228	2,034	63	484	15
1979	3,574	2,359	66	715	20
1980	3,276	2,129	65	590	18
1981	3,105	2,018	65	652	21
1982	3,176	2,001	63	508	16
1983	3,357	2,048	61	436	13
1984	3,311	1,953	59	563	17
1985	3,644	2,186	60	765	21
1986	3,642	2,659	73	728	20
1987	4,044	3,033	75	809	20
1988	3,957	2,374	60	435	11
1989	3,450	1,898	55	587	17
1990	3,805	2,207	58	457	12
1991	4,062	2,437	60	528	13
1992	4,189	2,575	61	396	9
1993	4,193	2,430	58	294	7
1994	4,060	2,030	50	447	11
1995	4,050	2,430	60	648	16
1996	4,180	2,006	48	209	5
1997	4,739	2,133	45	616	13
1998	4,602	2,807	61	966	21
1999	4,598	2,900	63	690	15
2000	4,080	1,770	43	286	7
2001	4,780	1,990	42	535	11

1/ Following year of production.
2/ Data as of December 1 beginning 1986.

Grain Storage Capacity

On-farm and off-farm grain storage capacity, Colorado and United States, December 1, 1988-2001

Year	Colorado			United States		
	On-farm storage capacity	Off-farm storage		On-farm storage capacity	Off-farm storage	
		Number of facilities	Capacity		Number of facilities	Capacity
	Mil. Bu.	**Number**	**1,000 Bu.**	**Mil. Bu.**	**Number**	**1,000 Bu.**
1988	230	217	145,220	13,300	13,802	9,606,050
1989	220	174	132,390	12,800	13,517	9,384,430
1990	210	167	131,030	12,400	13,214	9,089,300
1991	220	165	114,930	12,170	12,825	8,911,220
1992	190	159	115,370	12,090	12,428	8,664,970
1993	190	161	115,650	11,675	11,866	8,486,500
1994	170	139	114,700	11,500	11,592	8,374,110
1995	170	136	114,060	11,165	11,285	8,301,060
1996	160	132	112,120	10,970	10,884	8,072,330
1997	170	126	110,930	10,950	10,605	7,961,340
1998	190	131	109,100	11,130	10,272	8,003,190
1999	195	125	114,000	11,160	10,005	8,090,320
2000	175	130	126,180	11,195	9,830	8,348,996
2001	180	126	120,950	11,175	9,695	8,419,880

Barley and Wheat Varieties

Barley: Acreage planted by variety, by district, Colorado, 2000-2001 Crops 1/

Variety	Northwest		Northeast		East Central		Southwest		San Luis Valley		Southeast		State	
	% of Total	Acres	% of Total	Acres	% of Total	Acres	% of Total	Acres	% of Total	Acres	% of Total	Acres	% of Total	Acres
2000														
Moravian 14 *	...	...	...	...	...	...	...	...	80.5	62,000	...	...	56.4	62,000
Moravian 37 *	...	...	80.0	18,000	10.8	400	59.1	1,300	1.6	1,200	...	...	19.0	20,900
Alexis *	...	...	...	...	...	...	...	...	9.9	7,600	...	...	6.9	7,600
Triumph *	...	...	...	...	...	...	9.1	200	6.5	5,000	...	...	4.7	5,200
Steptoe	82.1	3,200	0.9	200	...	...	13.6	300	0.4	300	57.1	400	4.0	4,400
Schuyler	...	...	...	...	37.8	1,400	9.1	200	...	...	28.6	200	1.6	1,800
Post	...	...	...	...	43.2	1,600	...	...	...	...	...	...	1.5	1,600
Otis	...	...	5.8	1,300	5.4	200	...	...	...	...	...	...	1.4	1,500
Walker	...	...	5.8	1,300	...	...	4.5	100	...	...	...	...	1.3	1,400
Morex *	...	...	2.7	600	...	...	...	...	0.6	500	...	...	1.0	1,100
Baroness	...	...	2.2	500	...	...	...	...	...	...	...	...	0.4	500
Other Malting * 2/	...	...	0.4	100	...	...	...	...	0.4	300	...	...	0.4	400
Others 2/	17.9	700	2.2	500	2.7	100	4.5	100	0.1	100	14.3	100	1.5	1,600
All Barley	100.0	3,900	100.0	22,500	100.0	3,700	100.0	2,200	100.0	77,000	100.0	700	100.0	110,000
2001														
Moravian 14 *	...	...	...	...	...	...	...	...	81.0	47,800	...	...	53.1	47,800
Moravian 37 *	...	...	90.0	18,900	24.0	1,200	70.0	1400	1.0	600	...	...	24.6	22,100
Alexis *	...	...	...	...	...	...	...	...	12.4	7300	...	...	8.1	7,300
Steptoe	96.0	2,400	...	...	48.0	2,400	25.0	500	...	...	60.0	300	6.2	5,600
Camarque *	...	...	...	...	...	...	...	...	2.7	1600	...	...	1.8	1,600
Otis	4.0	100	5.2	1,100	4.0	200	...	...	...	...	...	...	1.6	1,400
Schuyler	...	...	1.0	200	8.0	400	5.0	100	...	...	...	...	.8	700
Post	...	...	...	...	12.0	600	...	...	...	...	...	...	.7	600
Westbread 501	...	...	...	...	...	...	...	...	0.8	500	...	...	.6	500
Nebula	...	...	1.0	200	...	...	...	...	0.3	200	...	...	.4	400
Other Malting * 2/	...	...	1.9	400	...	...	...	...	1.5	900	...	...	1.4	1,300
Others 2/	...	...	1.0	200	4.0	200	...	...	0.2	100	40.0	200	.8	700
All Barley	100.0	2,500	100.0	21,000	100.0	5,000	100.0	2,000	100.0	59,000	100.0	500	100.0	90,000

* Indicates malt variety. 1/ Percent totals may not add due to rounding. 2/ Includes unknown varieties.

Winter Wheat: Percent Planted by Variety, Colorado, 1995-2002 Crops 1/

Variety	1995	1996	1997	1998	1999	2000	2001	2002
				Percent				
Akron	...	0.3	3.1	11.9	19.1	24.3	24.4	25.3
Praire Red	...	...	...	...	...	3.1	11.5	13.9
Tam 107	63.3	56.9	55.1	43.3	39.7	33.6	24.9	13.6
Jagger	...	...	...	...	1.2	2.1	2.9	6.7
Yumar	...	...	...	...	1.0	3.0	4.6	4.8
Lamar	5.5	7.4	8.0	9.4	7.5	5.1	4.4	3.6
Prowers	...	...	...	...	0.7	2.3	2.9	3.5
Enhancer	...	...	...	...	...	0.2	0.2	2.7
Halt	...	...	0.8	3.7	3.9	6.6	5.1	2.6
Prowers 99	...	...	...	...	...	...	1.1	2.4
Trego	...	...	...	...	...	...	0.3	2.4
Alliance	...	...	0.2	0.7	0.5	1.2	1.0	2.3
Tam 110	...	...	...	...	0.6	0.8	1.2	2.3
Yuma	2.7	5.3	6.0	5.5	7.3	3.9	3.2	2.1
Fairview	...	1.1	1.0	1.3	0.6	1.1	0.5	1.5
Other 2/	28.5	29.0	25.8	24.2	17.9	12.7	11.8	10.3
TOTAL	100.0	100.0	100.0	100.0	100.0	100.0	100.0	100.0

1/ Dashes indicate either none or minor amount reported. 2/ Includes unknown, minor, and older varieties that have become less popular.

Winter Wheat: Percent planted by variety, by district and selected counties, Colorado, 2001-02 crops 1/

Northwest and Southwest Districts, Colorado, 2001-02 Crops

District/County	Fairview	Jagger	Jeff	Stevens	Survivor	Weston	Other	Total
				Percent				
Northwest 2001 2/	----	----	----	----	----	----	----	----
Northwest 2002	----	3.4	1.4	----	13.7	35.2	46.3	100.0
Southwest 2001	83.9	----	1.8	6.2	----	----	8.1	100.0
Southwest 2002	85.0	0.5	2.0	7.3	----	0.9	4.3	100.0
Dolores	94.9	----	1.2	----	----	----	3.9	100.0
La Plata	86.5	----	10.5	0.7	----	----	2.3	100.0
Mesa	----	----	----	79.6	----	----	20.4	100.0
Montezuma	93.4	4.4	0.8	----	----	----	1.4	100.0

Northeast District, Colorado, 2001-02 Crops

District/County	Akron	Alliance	Jagger	Lamar	Prairie Red	Tam 107	Other	Total
				Percent				
Northeast 2001	24.2	1.8	2.3	11.4	3.0	16.8	40.5	100.0
Northeast 2002	25.1	6.8	9.7	9.1	6.9	7.6	34.8	100.0
Boulder	----	----	----	----	34.6	----	65.4	100.0
Larimer	2.8	----	----	----	5.1	21.3	70.8	100.0
Logan	34.7	4.0	13.1	11.6	5.4	1.5	29.7	100.0
Morgan	21.1	----	----	12.8	12.5	12.1	41.5	100.0
Sedgwick	13.6	23.1	27.4	8.5	----	0.8	26.6	100.0
Weld	27.4	2.5	0.2	5.3	10.3	15.6	38.7	100.0

East Central District, Colorado, 2001-02 Crops

District/County	Akron	Enhancer	Jagger	Praire Red	Tam 107	Yumar	Other	Total
				Percent				
East Central 2001	27.8	0.2	2.9	12.6	29.4	6.0	21.1	100.0
East Central 2002	26.9	4.1	6.4	15.4	16.0	6.3	24.9	100.0
Adams	12.2	10.1	1.7	17.8	2.9	22.6	32.7	100.0
Arapahoe	20.1	----	1.6	42.3	3.5	16.5	16.0	100.0
Cheyenne	29.3	----	0.4	13.7	22.1	----	34.5	100.0
Elbert	33.2	7.2	----	28.9	2.2	13.6	14.9	100.0
Kiowa	38.3	----	2.0	23.9	2.3	----	33.5	100.0
Kit Carson	21.8	----	8.2	15.9	41.7	0.9	11.5	100.0
Lincoln	32.0	----	1.7	12.3	16.8	10.8	26.4	100.0
Phillips	30.5	----	5.2	11.7	19.2	----	33.4	100.0
Washington	30.2	11.5	8.0	10.7	13.9	3.7	22.0	100.0
Yuma	25.6	----	20.1	8.9	16.7	6.2	22.5	100.0

Southeast District, Colorado, 2001-02 Crops

District/County	Akron	Halt	Lamar	Prairie Red	Tam 107	Tam 110	Other	Total
				Percent				
Southeast 2001	11.8	17.3	3.7	17.9	17.6	1.8	29.9	100.0
Southeast 2002	23.5	8.2	6.5	18.5	11.3	6.4	25.6	100.0
Baca	9.7	11.9	5.8	19.1	19.3	4.7	29.5	100.0
Bent	76.0	----	----	13.9	6.8	----	3.3	100.0
Crowley	----	43.5	----	----	----	13.0	43.5	100.0
Las Animas	----	19.7	67.1	----	----	----	13.2	100.0
Otero	----	----	----	1.4	73.2	----	25.4	100.0
Prowers	31.5	5.1	6.2	19.7	2.9	9.4	25.2	100.0
Pueblo	----	100.0	----	----	----	----	----	100.0

1/ Dashes indicate either none or minor amount reported.
2/ Data not published due to an insufficient number of reports.

Field Crops: Monthly marketing percents, selected crops, Colorado, 1993-2001 1

Crop Year	All Wheat											
	Jul	Aug	Sep	Oct	Nov	Dec	Jan	Feb	Mar	Apr	May	Jun
1993-94	10	9	6	9	11	12	20	5	6	6	3	3
1994-95	17	10	9	8	7	10	15	7	6	3	5	3
1995-96	15	18	11	8	5	11	14	8	4	3	2	1
1996-97	12	9	7	6	6	11	16	11	11	8	2	1
1997-98	9	8	5	3	2	7	29	7	10	8	6	6
1998-99	16	10	8	9	3	5	9	4	9	10	11	6
1999-00	15	8	7	5	6	19	12	7	5	6	6	4
2000-01	20	15	8	5	5	11	10	3	6	7	6	4
	Barley											
	Jul	Aug	Sep	Oct	Nov	Dec	Jan	Feb	Mar	Apr	May	Jun
1993-94	17	24	17	6	25	2	3	1	1	1	2	1
1994-95	7	31	15	6	18	3	15	1	1	1	1	1
1995-96	---	16	19	9	23	27	4	1	---	1	---	---
1996-97	9	39	15	8	4	16	5	---	2	1	---	1
1997-98	11	27	33	17	4	1	2	1	1	2	---	1
1998-99	9	25	27	25	3	2	2	1	1	2	1	2
1999-00	20	36	6	11	3	7	5	1	5	2	2	2
2000-01	44	34	10	4	1	1	1	2	1	1	---	1
	Corn for Grain											
	Oct	Nov	Dec	Jan	Feb	Mar	Apr	May	Jun	Jul	Aug	Sep
1993-94	8	16	13	22	8	5	5	4	5	5	5	4
1994-95	13	15	14	15	7	8	6	6	5	3	5	3
1995-96	11	28	20	15	7	5	5	3	1	1	2	2
1996-97	16	13	10	15	10	7	6	5	5	5	4	4
1997-98	11	10	11	13	6	7	4	4	13	13	4	4
1998-99	11	11	15	16	8	11	5	6	5	4	4	4
1999-00	9	18	18	14	6	7	4	4	7	5	4	4
2000-01	14	15	14	16	8	8	5	5	5	4	3	3
	Dry Beans											
	Sep	Oct	Nov	Dec	Jan	Feb	Mar	Apr	May	Jun	Jul	Aug
1993-94	22	23	9	5	6	5	5	5	4	6	6	4
1994-95	19	16	8	8	8	7	5	6	4	7	6	6
1995-96	24	15	9	8	8	6	6	5	4	5	6	4
1996-97	27	17	4	6	8	4	4	3	4	9	7	7
1997-98	15	23	9	7	8	5	3	5	6	7	6	6
1998-99	19	12	11	9	10	4	5	8	5	4	6	7
1999-00	21	15	6	12	10	5	5	4	6	6	6	4
2000-01	21	13	9	9	9	5	7	5	7	5	5	5
	All Hay											
	Jun	Jul	Aug	Sep	Oct	Nov	Dec	Jan	Feb	Mar	Apr	May
1993-94	10	11	14	10	9	15	8	7	5	6	4	1
1994-95	6	12	10	9	12	12	11	14	5	4	3	2
1995-96	12	9	10	8	9	9	10	11	6	6	6	4
1996-97	9	10	10	12	13	10	8	12	5	5	4	2
1997-98	6	6	14	10	11	10	8	8	7	9	5	6
1998-99	11	8	11	11	13	10	10	8	5	6	4	3
1999-00	10	9	11	11	10	10	10	9	6	6	4	4
2000-01	8	10	10	11	12	10	11	9	7	7	2	3

1/ Dashes indicate only minor amount sold.

Precipitation: Monthly and annual averages by district, Colorado, 1995-2001 1

	Jan.	Feb.	Mar.	Apr.	May	June	July	Aug.	Sept.	Oct.	Nov.	Dec.	Annual Total
	Northwest and Mountain District												
	Inches												
Average 1941-70	**1.13**	**1.02**	**1.29**	**1.50**	**1.37**	**1.28**	**1.64**	**1.76**	**1.19**	**1.16**	**.99**	**1.13**	**15.46**
1995	1.02	1.82	1.98	2.51	4.01	1.74	1.46	1.45	1.86	.94	1.38	.94	21.11
1996	2.85	2.38	1.14	1.58	1.32	1.08	1.12	.71	1.75	1.73	1.72	2.07	19.45
1997	2.19	.82	.52	2.62	2.20	1.28	1.23	2.75	2.94	1.56	1.11	.80	20.02
1998	1.21	1.01	1.55	1.45	.50	1.50	2.76	1.47	.84	1.99	1.13	.68	16.09
1999	1.73	1.00	.61	2.68	2.01	1.30	2.33	2.48	1.30	.65	.51	.97	17.57
2000	1.69	1.48	1.46	1.36	1.28	.95	1.34	2.37	1.65	.62	1.00	1.15	16.35
2001	.62	.95	1.30	1.27	1.49	.79	1.83	2.45	1.13	.78	1.30	.72	14.63
	Northeast District												
	Inches												
Average 1941-70	**.47**	**.44**	**1.00**	**1.69**	**2.81**	**2.41**	**1.95**	**1.54**	**1.10**	**1.09**	**.60**	**.40**	**15.50**
1995	.28	.68	.72	2.94	5.89	3.89	1.19	.74	2.45	.66	.82	.10	20.36
1996	.90	.12	1.30	.98	3.98	1.89	2.15	1.89	2.95	.51	.62	.15	17.44
1997	.54	.77	.50	2.43	2.00	3.75	2.51	3.14	1.58	2.19	.81	.39	20.61
1998	.30	.44	1.64	1.97	1.98	2.05	3.60	1.28	.62	1.96	1.03	.46	17.33
1999	.28	.21	.53	4.72	2.33	2.07	2.05	3.67	2.43	.54	.49	.36	19.68
2000	.29	.38	1.79	1.35	1.58	.84	1.08	1.58	1.96	1.08	.56	.27	12.76
2001	.60	.50	.95	2.26	3.32	.89	2.50	1.36	1.47	.50	.98	.12	15.45
	East Central District												
	Inches												
Average 1941-70	**.41**	**.39**	**.87**	**1.53**	**2.56**	**2.29**	**2.53**	**2.15**	**1.26**	**1.04**	**.58**	**.34**	**15.95**
1995	.45	.49	.94	2.69	5.39	4.88	2.25	1.04	1.69	.48	.37	.06	20.73
1996	.35	.13	.89	.72	3.51	2.06	3.42	2.91	2.08	.30	.18	.11	16.66
1997	.19	.61	.19	1.29	1.65	3.14	3.86	4.03	.84	2.55	.55	.50	19.40
1998	.10	.54	.63	1.49	2.35	1.43	5.62	2.71	.50	1.34	.84	.31	17.86
1999	.31	.24	.40	4.29	2.99	2.81	2.26	4.17	1.17	.36	.37	.27	19.64
2000	.31	.35	2.56	1.36	1.42	1.25	2.64	2.03	1.27	1.82	.35	.24	15.60
2001	.76	.39	.85	1.27	3.67	1.31	3.84	1.25	1.64	.41	.79	.15	16.33
	West Central and Southwest District												
	Inches												
Average 1941-70	**1.25**	**1.05**	**1.25**	**1.35**	**1.04**	**.90**	**1.39**	**1.88**	**1.37**	**1.61**	**1.00**	**1.27**	**15.36**
1995	1.24	.99	2.67	1.31	3.07	1.67	1.48	1.66	1.75	.50	.68	.77	17.79
1996	1.62	1.51	.84	1.09	.54	1.08	1.29	.63	2.21	2.83	1.81	1.10	16.55
1997	2.37	1.01	.39	2.12	1.89	1.08	1.35	2.16	3.20	1.78	1.04	.61	19.00
1998	.92	1.18	1.96	1.28	.35	.59	1.82	1.06	1.07	2.50	1.40	.52	14.65
1999	.92	.60	.36	3.11	1.49	1.02	2.58	3.20	1.29	.21	.22	.59	15.59
2000	1.47	1.03	2.12	.46	.72	.64	.67	2.07	1.20	1.90	.81	.67	13.76
2001	.94	1.09	1.20	1.12	1.14	.42	1.67	2.54	.69	.91	1.26	.66	13.64
	South Central District												
	Inches												
Average 1941-70	**.42**	**.32**	**.53**	**.77**	**.76**	**.69**	**1.45**	**1.59**	**.86**	**.97**	**.38**	**.48**	**9.22**
1995	.15	.19	.98	1.23	1.49	1.58	1.41	1.34	1.27	.09	.45	.16	10.34
1996	.45	.22	.48	.53	.20	1.26	1.00	1.07	.90	.80	.57	.71	8.19
1997	.48	.71	.17	.59	1.10	1.31	1.14	1.97	2.22	.74	.90	.33	11.66
1998	.13	.23	.71	.81	.11	.11	2.28	1.26	.75	2.18	.67	.12	9.36
1999	.29	.18	.32	1.35	1.44	.92	1.94	2.56	1.02	.26	.06	.17	10.51
2000	.34	.19	1.40	.61	.34	.53	.91	1.72	.51	1.42	.17	.14	8.28
2001	.57	.61	1.00	.50	1.36	.40	1.88	1.94	.27	.22	.44	.17	9.36
	Southeast District												
	Inches												
Average 1941-70	**.56**	**.54**	**.95**	**1.51**	**1.96**	**1.61**	**2.24**	**2.05**	**1.05**	**1.02**	**.62**	**.55**	**14.66**
1995	.39	.23	.98	2.28	4.59	3.25	1.65	1.15	1.24	.03	.27	.12	16.18
1996	.30	.19	1.11	.60	2.69	2.12	3.70	3.32	1.92	.54	.41	.27	17.17
1997	.38	.91	.26	1.96	.74	1.70	1.85	5.21	1.58	2.66	1.41	.92	19.58
1998	.14	.57	2.04	1.83	.91	.67	5.42	2.49	.70	2.07	1.27	.34	18.45
1999	.63	.12	1.28	5.07	2.75	1.57	2.95	2.69	.89	.81	.20	.54	19.50
2000	.37	.18	2.73	1.39	.84	1.12	1.92	1.16	.66	1.88	.26	.26	12.77
2001	.88	.32	.95	.56	3.81	1.38	2.73	1.08	.70	.21	.67	.29	13.58

1/ Compiled from reports issued by the National Oceanic and Atmospheric Administration.

FRUIT, VEGETABLES AND MISCELLANEOUS

Colorado Fruit Crops – 2001
Value of Production and Percent of Total

(Value in $1,000)

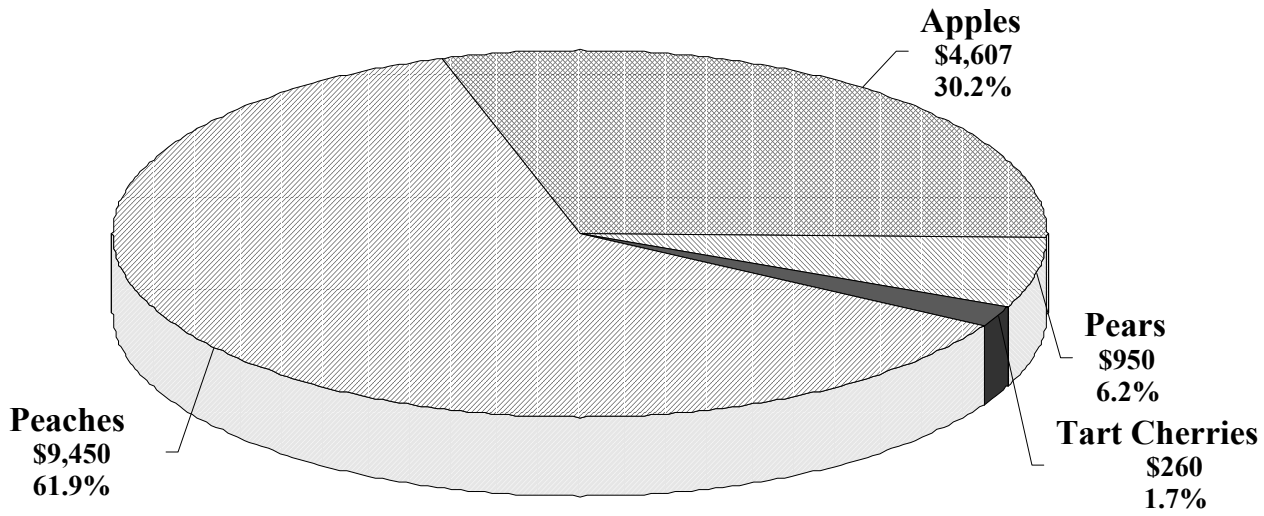

FRUIT CROPS - 2001

Fruit production in Colorado during 2001 declined from the previous year for each crop with apple production being most affected by freezing temperatures early in the season. Utilized production of Colorado's four fruit crops had a combined value of nearly $15.3 million for 2001, up 17 percent from $13.1 million a year earlier. While total production for each crop was lower than the previous year, producers received higher prices per unit for each crop produced in 2001 than they received the previous year.

Peaches was the leading fruit crop produced in the state for the 2001 season in terms of value of production. The 18.0 million pounds produced was down 5 percent from the previous year but the value of the 17.5 million pounds of product utilized increased 18 percent from the previous year to $9.45 million. Producers received an average price of 54 cents per pound for the latest crop compared with 47 cents per pound for the 17.0 million pounds of utilized production from the 2000 crop. The 2001 peach crop ranked second in terms of total production.

Apples ranked first in terms of total production but second in terms of value for the 2001 crop. Production totaled 26.0 million pounds in 2001, down 13 percent from the 30.0 million pounds produced for the 2000 crop. The utilized production of 25.0 million pounds was valued at $4.61 million, up 22 percent from the $3.77 million received for the 27.0 million pounds of utilized production from the 2000 crop.

The 2001 **pear** crop totaled 1,900 tons, down 37 percent from 3,000 tons produced in 2000. Although producers received $500 per ton for their 2001 crop compared with $375 per ton in 2000, the total value of the crop, at $950,000, was down 14 percent from the previous year.

Tart cherry production in 2001 totaled 800,000 pounds, down 11 percent from 900,000 pounds in 2000. The 2001 crop was valued at $260,000, up 23 percent as producers received an average of 32.5 cents per pound in 2001 compared with 26.5 cents per pound for the 2000 crop.

Fruits: Production, price and value, Colorado, 1990-2001

Year	Production		Price per unit	Value of utilized production
	Total 1/	Utilized		
Apples	**Million Pounds**		**Cents**	**1,000 Dollars**
1990	35.0	33.0	14.70	4,838
1991	75.0	70.0	15.60	10,904
1992	90.0	88.0	14.50	12,768
1993	92.0	90.0	14.70	13,229
1994	85.0	83.0	15.70	13,007
1995	55.0	51.0	14.50	7,375
1996	25.0	24.0	20.20	4,837
1997	35.0	34.0	15.10	5,138
1998	65.0	59.0	11.90	7,031
1999	8.0	8.0	21.80	1,740
2000	30.0	27.0	13.90	3,765
2001	26.0	25.0	18.40	4,607
Peaches	**Million Pounds**		**Cents**	**1,000 Dollars**
1990	17.0	16.0	35.60	5,696
1991	2.0	1.7	38.00	646
1992	18.0	15.5	33.30	5,165
1993	18.0	17.0	31.10	5,287
1994	20.0	18.0	31.90	5,742
1995	17.0	16.0	49.60	7,932
1996	17.0	16.0	49.60	7,934
1997	7.0	6.5	66.10	4,297
1998	20.0	18.5	48.80	9,036
1999	3.0	2.9	64.00	1,855
2000	19.0	17.0	47.00	7,990
2001	18.0	17.5	54.00	9,450
Pears	**Tons**		**Dollars**	**1,000 Dollars**
1990	2,500	2,500	336.00	841
1991	3,100	3,100	298.00	925
1992	4,000	4,000	284.00	1,137
1993	5,000	4,800	348.00	1,670
1994	4,200	4,100	268.00	1,097
1995	2,900	2,800	357.00	1,000
1996	1,200	1,100	436.00	480
1997	2,600	2,580	295.00	762
1998	3,500	3,325	449.00	1,494
1999	500	490	657.00	322
2000	3,000	2,960	375.00	1,111
2001	1,900	1,900	500.00	950
Tart Cherries	**Million Pounds**		**Cents 2/**	**1,000 Dollars**
1990	1.0	.9	20.70	186
1991	1.6	1.6	41.40	663
1992	1.5	1.5	36.50	547
1993	1.6	0.9	24.90	224
1994	1.5	1.1	35.50	390
1995	1.2	1.0	41.40	414
1996	1.0	0.9	47.30	426
1997	0.7	0.6	56.00	336
1998	1.3	1.2	30.70	368
1999	0.6	0.6	30.30	182
2000	0.9	0.8	26.50	212
2001	0.8	0.8	32.50	260

1/ In certain years, production includes some quantities not harvested because of economic conditions which are excluded in computing values.
2/ Beginning in 1998, price excludes any value added ingredients, processing or alteration of the raw product.

Colorado Vegetable Crops – 2001
Value of Production and Percent of Total

(Value in $1,000)

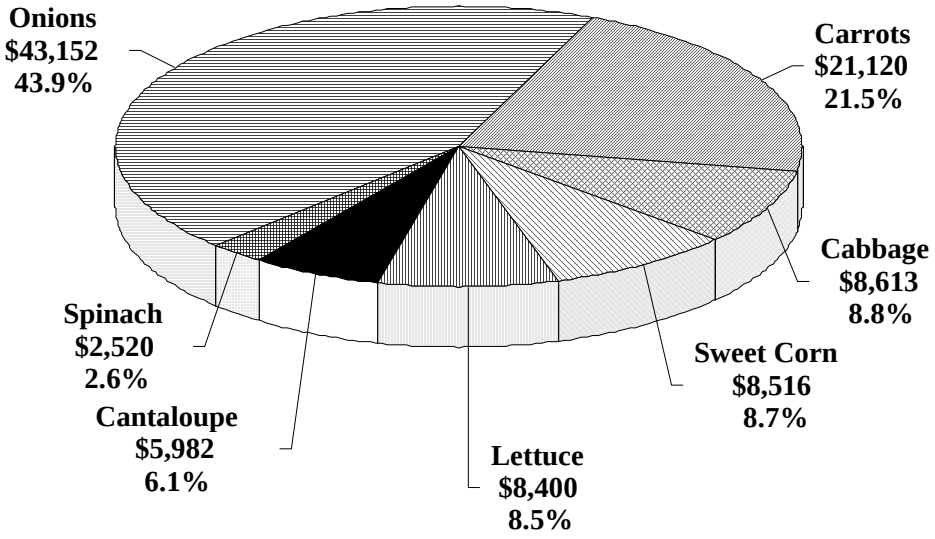

VEGETABLE CROPS - 2001

Vegetable growers in Colorado harvested 9.52 million cwt of produce from seven fresh market crops during 2001 which had a total value of $98.30 million, down 7 percent from the $105.61 million received for the 9.42 million cwt of vegetables produced from the same crops in 2000. Production was higher than the previous year for cabbage, cantaloupe, lettuce, onions and sweet corn while smaller crops were produced for carrots and spinach. Acreage and production estimates are prepared for only seven vegetable crops. Numerous other vegetable crops are produced in the state but are not surveyed for acreage and production data.

Production of **dry storage onions** in 2001 totaled just over 4.1 million cwt, up 1 percent from the previous year. The harvested area increased 4 percent to 12,000 acres but the average yield of 345 cwt per acre was 10 cwt below the 2000 average. The quantity of onions expected to be marketed had an estimated value of $43.2 million compared with $45.3 million received for the 2000 crop. Onions represented 43 percent of the total production and 44 percent of the total value from the seven crops.

Carrots, the second largest vegetable crop produced in the state, accounted for 22 percent of the total production and 21 percent of the total value. Production declined 6 percent from 2000 to 2.11 million cwt. The 3,700 acres harvested was down 14 percent, but the average yield of 660 cwt per acre increased 110 cwt per acre from the previous year. Value of the 2001 crop, at just over $21.1 million, was 2 percent below a year earlier.

Sweet corn was the third leading vegetable crop, accounting for 12 percent of the total production and 9 percent of the total value. Harvested acreage was up 6 percent to 8,300 acres; average yields were up to 140 cwt per acre; production increased 10 percent to 1.11 million cwt; but with sharply lower prices, the total value of the crop was down 30 percent to $8.52 million.

Cabbage ranked fourth in production and third in value. Production increased 5 percent from 2000 to 990,000 cwt as a 200 acre increase in acreage harvested more than offset lower per acre yields. The value of production, at $8.61 million, was up 13 percent from a year earlier as higher prices accompanied the larger output.

Lettuce had the fifth highest production and ranked fifth in value of production. Production increased 3 percent from year earlier to 700,000 cwt. However the value of production, at $8.40 million, was 23 percent below the previous year as lower average prices more than offset the increased production.

Cantaloupe ranked sixth in both production and value. Harvested area was up 13 percent; per acre yields declined 4 percent; production was up 9 percent to 391,000 cwt; and value was up 25 percent to $5.98 million. **Spinach** placed seventh with total production down 14 percent to 84,000 cwt. The 1,200 acres harvested was down 200 acres from 2000,but the average yield of 70 cwt per acre was unchanged. Lower prices resulted in the value of production being down by 14 percent to $2.52 million.

Vegetables: Acreage, production and value, Colorado, 1991-2001

Year	Acreage planted	Acreage harvested	Yield per acre	Production	Value per unit	Total value
	Cabbage 1/					
	Acres	**Acres**	**Cwt**	**1,000 Cwt**	**Dollars**	**1,000 Dollars**
1991	...	...	...	...	...	...
1992	1,300	1,200	330	396	5.90	2,336
1993	1,600	1,400	390	546	8.90	4,859
1994	1,800	1,700	480	816	7.80	6,365
1995	2,100	1,900	300	570	6.20	3,534
1996	2,300	2,200	390	858	8.50	7,293
1997	2,300	2,100	390	819	7.20	5,897
1998	2,400	2,300	400	920	8.20	7,544
1999	2,200	1,900	360	684	8.40	5,746
2000	2,300	2,000	470	940	8.10	7,614
2001	2,400	2,200	450	990	8.70	8,613
	Cantaloupe 1/					
	Acres	**Acres**	**Cwt**	**1,000 Cwt**	**Dollars**	**1,000 Dollars**
1991	...	...	...	...	...	...
1992	1,300	1,200	90	108	10.00	1,080
1993	1,700	1,600	150	240	9.70	2,328
1994	2,000	1,800	180	324	12.80	4,147
1995	2,000	1,800	120	216	12.30	2,657
1996	2,000	1,700	200	340	10.80	3,672
1997	2,000	1,600	220	352	15.00	5,280
1998	2,200	1,900	160	304	13.40	4,074
1999	2,100	1,900	180	342	13.60	4,651
2000	1,800	1,500	240	360	13.30	4,788
2001	1,800	1,700	230	391	15.30	5,982
	Carrots					
	Acres	**Acres**	**Cwt**	**1,000 Cwt**	**Dollars**	**1,000 Dollars**
1991	2,000	1,600	375	600	8.00	4,800
1992	2,700	2,600	365	949	10.60	10,059
1993	3,300	2,800	380	1,064	8.60	9,150
1994	3,500	3,100	380	1,178	10.00	11,780
1995	4,000	3,600	475	1,710	13.50	23,085
1996	4,300	4,100	350	1,435	7.10	10,189
1997	5,400	4,800	500	2,400	10.00	24,000
1998	4,400	4,000	400	1,600	10.60	16,960
1999	3,900	3,700	500	1,850	9.70	17,945
2000	4,300	4,100	550	2,255	9.60	21,648
2001	3,700	3,200	660	2,112	10.00	21,120
	Lettuce					
	Acres	**Acres**	**Cwt**	**1,000 Cwt**	**Dollars**	**1,000 Dollars**
1991	4,800	4,700	220	1034	6.42	6,638
1992	3,600	3,400	300	1,020	15.80	16,116
1993	3,700	3,600	290	1,044	10.80	11,275
1994	3,600	2,800	280	784	8.89	6,970
1995	4,100	3,300	260	858	7.65	6,564
1996	2,900	2,700	220	594	7.00	4,158
1997	2,500	2,300	330	759	14.60	11,081
1998	2,800	2,700	320	864	10.80	9,331
1999	2,100	2,000	340	680	9.80	6,664
2000	2,000	2,000	340	680	16.00	10,880
2001	2,100	2,000	350	700	12.00	8,400

1/ Estimates reinstated with the 1992 crop.

Vegetables: Acreage, production and value, Colorado, 1991-2001

Year	Acreage planted	Acreage harvested	Yield per acre	Production	Value per unit	Total value
	Spinach 1/					
	Acres	**Acres**	**Cwt**	**1,000 Cwt**	**Dollars**	**1,000 Dollars**
1991	...	...	...	...	...	...
1992	3,300	2,600	100	260	26.10	6,786
1993	3,600	3,500	100	350	29.10	10,185
1994	3,600	3,400	85	289	30.00	8,670
1995	3,000	2,700	75	203	25.00	5,075
1996	2,800	2,500	60	150	28.60	4,290
1997	2,900	2,000	52	104	32.00	3,328
1998	2,000	1,900	50	95	40.00	3,800
1999	2,000	1,800	80	144	26.40	3,802
2000	1,600	1,400	70	98	32.00	3,136
2001	1,600	1,200	70	84	30.00	2,520
	Sweet Corn for Fresh Market					
	Acres	**Acres**	**Cwt**	**1,000 Cwt**	**Dollars**	**1,000 Dollars**
1991	3,300	3,100	160	496	11.00	5,456
1992	4,100	3,900	190	741	6.30	4,668
1993	4,500	4,300	160	688	10.50	7,224
1994	5,000	4,800	140	672	10.80	7,258
1995	5,000	4,500	150	675	8.60	5,805
1996	5,700	5,600	165	924	9.20	8,501
1997	6,500	6,300	165	1,040	8.70	9,048
1998	7,300	6,900	160	1,104	11.00	12,144
1999	7,400	6,700	160	1,072	7.30	7,826
2000	7,800	7,700	130	1,001	12.20	12,212
2001	8,300	7,900	140	1,106	7.70	8,516

1/ Estimates reinstated with the 1992 crop.

Onions: Acreage, production and value, Colorado, 1985-2001

Year	Acreage planted	Acreage harvested	Yield per acre	Production	Loss	Sales	Value per cwt	Total value
	Acres	**Acres**	**Cwt**	**1,000 Cwt**	**1,000 Cwt**		**Dollars**	**1,000 Dollars**
1985	13,100	12,600	425	5,355	1,875	3,480	8.95	31,146
1986	11,800	10,800	425	4,590	840	3,750	13.00	48,750
1987	13,300	12,500	375	4,688	775	3,913	11.50	45,000
1988	13,800	13,500	410	5,535	996	4,539	12.30	55,830
1989	14,000	13,800	400	5,520	994	4,526	12.90	58,385
1990	13,800	13,500	380	5,130	1,280	3,850	11.10	42,735
1991	13,500	12,700	390	4,953	743	4,210	12.40	52,204
1992	14,500	14,000	390	5,460	1,530	3,930	14.70	57,771
1993	16,000	15,500	370	5,735	1,035	4,700	21.70	101,990
1994	18,000	17,500	350	6,125	1,040	5,085	13.20	67,122
1995	19,000	17,800	345	6,141	1,290	4,851	11.20	54,331
1996	18,000	16,000	325	5,200	1,404	3,796	13.60	51,626
1997	18,000	15,300	350	5,355	1,178	3,963	12.50	49,538
1998	16,500	16,000	380	6,080	1,090	4,990	16.20	80,838
1999	15,500	14,500	375	5,438	1,767	3,671	11.20	41,115
2000	12,000	11,500	355	4,083	700	3,383	13.40	45,332
2001	14,000	12,000	345	4,140	660	3,480	12.40	43,152

Planting and Harvesting Dates

Field Crops: Usual planting and harvesting dates, Colorado

Crop	Ususal planting dates	Usual harvesting dates			Principal producing districts 1/
		Begin	Most active	End	
Barley:					
Fall sown	Sept. 1 - Oct. 15	June 20	July 1 - July 20	Aug. 5	20, 60, 90
Spring sown	Mar. 15 - Apr. 30	June 20	July 5 - Sept. 10	Sept. 20	10, 20, 70, 80
Beans, dry	May 20 - July 1	Aug. 25	Sept. 5 - Sept. 15	Oct. 10	20, 60, 70, 90
Corn:					
Grain	Apr. 15 - June 1	Oct. 1	Oct. 10 - Nov. 20	Dec. 1	20, 60, 70, 90
Silage	Apr. 15 - June 1	Aug. 25	Sept. 1 - Sept. 25	Oct. 10	20, 60, 70, 90
Hay:					
Alfalfa	June 1	June 5 - Sept. 25	Oct. 10		Statewide
Other	July 1	July 5 - Aug. 10	Sept. 25		Statewide
Oats	Mar. 20 - May 5	July 15	July 25 - Aug. 30	Sept. 20	Statewide
Potatoes:					
Fall	Apr. 25 - May 25	Sept. 15	Oct. 1 - Oct. 10	Oct. 20	80
Summer	Apr. 5 - May 10	July 25	Aug. 15 - Sept. 25	Oct. 20	20
Sorghum:					
Grain	May 5 - June 20	Oct. 1	Oct. 10 - Nov. 15	Nov. 25	60, 90
Silage	May 5 - June 20	Sept. 1	Sept. 5 - Sept. 20	Oct. 1	60, 90
Sugar beets	Apr. 1 - May 25	Oct. 1	Oct. 15 - Nov. 5	Nov. 20	20
Sunflower	May 20 - June 10	Sept. 10	Sept. 20 - Oct. 10	Oct. 30	20, 60
Wheat:					
Winter	Aug. 20 - Oct. 10	June 25	July 10 - July 20	Sept. 5	20, 60, 90
Spring	Mar. 25 - May 20	July 15	Aug. 5 - Sept. 25	Oct. 1	10, 80

1/ See footnotes at bottom of page.

Fruit Crops: Usual bloom and harvest dates, Colorado

Crop	Ususal blooming dates	Usual harvesting dates			Principal producing counties
		Begin	Most active	End	
Apples	Apr. 20 - May 10	Aug. 5	Sept. 10 - Oct. 10	Nov. 5	Delta, Mesa
Peaches	Apr. 5 - Apr. 25	Aug. 5	Aug. 20 - Sept. 5	Sept. 20	Mesa, Delta
Pears	Apr. 20 - May 5	Aug. 10	Aug. 15 - Sept. 10	Sept. 20	Mesa, Delta
Cherries, Tart	Apr. 30	July 5	July 20 - July 30	Aug. 5	Delta, Mesa

Vegetable Crops: Usual planting and harvesting dates, Colorado

Crop	Ususal planting dates	Usual harvesting dates			Principal producing districts 1/
		Begin	Most active	End	
Cabbage	Apr. 5 - June 1	July 15	Aug. 1 - Sept. 30	Nov. 1	20, 60, 90
Cantaloupe	May 1 - May 20	Aug. 1	Aug. 10 - Aug. 30	Sept. 30	90
Carrots	Apr. 1 - July 5	Aug. 1	Aug. 15 - Nov. 30	Dec. 5	20, 60, 80
Lettuce	Mar. 20 - July 10	June 10	June 15 - Sept. 15	Oct. 1	20, 60, 70, 80
Onions	Mar. 10 - Apr. 30	July 10	Aug. 1 - Sept. 30	Oct. 31	20, 70, 90
Spinach	Apr. 1 - Aug. 1	June 20	July 20 - Sept. 1	Sept. 30	20, 60, 80
Sweet corn	Apr. 1 - June 30	July 10	July 20 - Sept. 20	Oct. 5	20, 60, 70, 90

1/ For Districts, see map on inside of front cover as follows:
10-Northwest and Mountains; 20-Northeast; 60-East Central; 70-Southwest; 80-San Luis Valley; 90-Southeast.

Floriculture: Production, sales, and value for operations with $100,000 + sales, Colorado, 2000 1

Kind	Number of producers	Sales: Unit	Sales: Number sold	Sales: Percent of sales at wholesale	Wholesale price 3/	Value of sales at wholesale 4/
	Number	**1,000**	**1,000**	**Percent**	**Dollars**	**1,000 Dollars**
Cut Flowers	...	...	...	...	...	**8,156**
Alstroemeria	10	Stems	2,247	100	.325	730
Carnations, Standard	6	Stems	3,252	99	.243	790
Iris	4	Stems	79	48	.395	31
Lilies, All	9	Stems	1,799	99	.710	1,277
Roses, All	8	Stems	9,690	98	.358	3,469
Snapdragons	9	Spikes	1,078	100	.435	469
Others	17	...	...	97	...	1,175
Potted Flowering Plants	...	...	...	...	...	**10,378**
African Violets	7	Pots	36	99	1.90	68
Azaleas, Finished Florist	8	Pots	40	97	7.30	292
Chrysanthemums, Florist	6	Pots	108	100	4.01	433
Easter Lilies	13	Pots	198	99	4.14	820
Poinsettias	33	Pots	1,411	97	4.46	6,295
Roses, Florist	6	Pots	12	98	4.05	49
Others	17	Pots	866	97	2.20	1,905
Foliage Plants	...	...	...	...	...	**779**
Hanging Baskets	11	Baskets	18	93	6.86	123
Potted Foliage	11	...	...	86	...	656
Total Bedding/Garden Plants						**52,626**
Herbaceous Perennials						10,537
Chrysanthemums, Hardy/Garden	24	Pots	1,160	98	1.37	1,593
Potted Hosta	18	Pots	63	93	1.98	125
Others	31	Pots	3,886	70	2.27	8,819
Annual Bedding/Garden Plants	...	...	...	...	...	42,089
Flats:						
Begonias	20	Flats	74	84	9.08	672
Geraniums (Vegetative Cuttings)	11	Flats	68	99	10.43	709
Impatiens	35	Flats	112	92	10.41	1,166
Marigolds	31	Flats	99	91	10.99	1,088
New Guinea Impatiens	7	Flats	4	97	9.08	36
Pansy/Viola	28	Flats	209	94	11.91	2,489
Petunias	41	Flats	472	95	9.93	4,687
Other (Incl. Foliar)	48	Flats	1,160	92	9.72	11,275
Vegetable Type	40	Flats	155	82	9.86	1,528
Potted:						
Begonias	14	Pots	44	82	2.48	109
Geraniums (Cutting)	49	Pots	1,460	89	2.50	3,656
Geraniums(Seed)	16	Pots	678	97	.940	637
Impatiens	10	Pots	87	97	1.59	138
Marigolds	9	Pots	27	97	0.84	23
New Guinea Impatiens	28	Pots	129	82	1.97	254
Pansy/Viola	9	Pots	41	95	1.49	61
Petunias	18	Pots	70	90	1.69	118
Other (Incl. Foliar)	41	Pots	2,483	91	2.32	5,750
Vegetable Type	30	Pots	992	58	1.10	1,096
Flowering Hanging Baskets:						
Begonia	20	Baskets	89	93	9.91	882
Geraniums (Cuttings)	40	Baskets	74	88	8.25	611
Impatiens	30	Baskets	37	92	7.83	290
New Guinea Impatiens	24	Baskets	59	92	7.74	457
Petunias	32	Baskets	62	90	7.00	434
Other	43	Baskets	404	92	7.78	3,143
Total All Plants 3/	80	...	...	...	...	**71,939**

1/ The data in the table represents production and sales only from operations with sales of $100,000 or more. During 2000, there were 149 operations that had sales of $10,000 or more. The **total covered growing area** for all 149 operations of 11,215,000 square feet consisted of the following: 517,000 square feet of glass; 7,492,000 square feet of fiberglass and other rigid greenhouses; 2,939,000 square feet of film plastic (single/multiple) greenhouses; 267,000 square feet of shade and temporary cover. In addition, plants were produced on 82 acres of **open ground**. The estimated value of sales at wholesale from all 149 operations with sales of $10,000 or more totaled $87,375,000 in 2000.

2/ For potted plants, price represents a weighted average for plants sold in pots less than 5 inches and in pots 5 inches or more.

3/ Value based on equivalent wholesale value of all sales for all crops except potted foliage plants which are based on net value of sales.

4/ The sum of the values for individual items may not add to the group total because some data is not published separately to avoid disclosure.

Floriculture: Production, sales, and value for operations with $100,000 + sales, Colorado, 2001 1/

Kind	Number of producers	Sales: Unit	Sales: Number sold	Sales: Percent of sales at wholesale	Wholesale price 3/	Value of sales at wholesale 4/
	Number	**1,000**	**1,000**	**Percent**	**Dollars**	**1,000 Dollars**
Cut Flowers	...	...	...	...	...	**6,440**
Alstroemeria	8	Stems	1,932	99	.316	611
Carnations, Standard	4	Stems	1,668	99	.234	390
Iris	5	Stems	71	49	.414	29
Lilies, All	7	Stems	1,525	99	.734	1,119
Roses, All	8	Stems	6,062	99	.365	2,213
Snapdragons	9	Spikes	949	99	.413	392
Others	12	...	...	96	...	1,482
Potted Flowering Plants	...	...	...	...	...	**10,055**
African Violets	7	Pots	39	99	1.77	69
Azaleas, Finished Florist	8	Pots	35	96	6.83	239
Chrysanthemums, Florist	6	Pots	59	100	4.32	255
Easter Lilies	12	Pots	216	99	4.30	929
Poinsettias	30	Pots	1,525	97	4.58	6,988
Roses, Florist	4	Pots	6	100	4.00	24
Others	18	Pots	516	95	2.34	1,210
Foliage Plants	...	...	...	...	...	**546**
Hanging Baskets	11	Baskets	23	97	5.80	133
Potted Foliage	8	...	...	91	...	413
Total Bedding/Garden Plants						**48,207**
Herbaceous Perennials						8,335
Chrysanthemums, Hardy/Garden	25	Pots	1,400	99	1.25	1,743
Potted Hosta	17	Pots	35	91	3.00	105
Others	30	Pots	3,122	85	2.08	6,487
Annual Bedding/Garden Plants	...	...	...	...	...	39,872
Flats:						
Begonias	19	Flats	89	88	9.18	817
Geraniums (Vegetative Cuttings)	10	Flats	51	98	10.60	541
Impatiens	32	Flats	106	93	11.40	1,208
Marigolds	29	Flats	100	91	10.02	1,002
New Guinea Impatiens	8	Flats	5	97	9.33	47
Pansy/Viola	30	Flats	244	93	11.94	2,913
Petunias	39	Flats	391	91	9.97	3,898
Other (Incl. Foliar)	42	Flats	1,077	92	9.73	10,479
Vegetable Type	34	Flats	131	78	9.78	1,281
Potted:						
Begonias	18	Pots	112	92	2.04	229
Geraniums (Cutting)	45	Pots	1,418	83	2.56	3,628
Geraniums(Seed)	13	Pots	445	96	.93	414
Impatiens	11	Pots	120	98	1.33	160
Marigolds	8	Pots	23	97	.74	17
New Guinea Impatiens	26	Pots	176	66	2.10	369
Pansy/Viola	6	Pots	30	94	1.30	39
Petunias	12	Pots	291	100	1.82	530
Other (Incl. Foliar)	38	Pots	2,935	93	1.83	5,360
Vegetable Type	27	Pots	1,333	79	.99	1,322
Flowering Hanging Baskets:						
Begonia	21	Baskets	59	89	9.76	576
Geraniums (Cuttings)	36	Baskets	71	87	8.42	598
Impatiens	28	Baskets	21	88	7.61	160
New Guinea Impatiens	23	Baskets	44	92	7.75	341
Petunias	29	Baskets	57	88	7.04	401
Other	39	Baskets	349	94	7.54	2,631
Total All Plants 3/	71	...	...	...	...	**65,248**

1/ The data in the table represents production and sales only from operations with sales of $100,000 or more. During 2001, there were 134 operations that had sales of $10,000 or more. The **total covered growing area** for all 134 operations of 10,395,000 square feet consisted of the following: 471,000 square feet of glass; 7,053,000 square feet of fiberglass and other rigid greenhouses; 2,707,000 square feet of film plastic (single/multiple) greenhouses; 164,000 square feet of shade and temporary cover. In addition, plants were produced on 59 acres of **open ground**. The estimated value of sales at wholesale from all 134 operations with sales of $10,000 or more totaled $86,237,000 in 2001.

2/ For potted plants, price represents a weighted average for plants sold in pots less than 5 inches and in pots 5 inches or more.

3/ Value based on equivalent wholesale value of all sales for all crops except potted foliage plants which are based on net value of sales.

4/ The sum of the values for individual items may not add to the group total because some data is not published separately to avoid disclosure.

FARM INCOME AND PRICES

Farm income indicators, Colorado, 1995-2000 1/

Item	1995	1996	1997	1998	1999	2000
	Thousand Dollars					
Total Agricultural Sector Output	4,600,687	4,875,883	4,982,005	5,024,309	5,176,520	5,232,991
Final Crop Output	1,381,498	1,547,831	1,489,172	1,505,409	1,330,662	1,167,635
Final Animal Output	2,742,664	2,820,590	2,959,708	2,810,214	2,993,017	3,327,366
Services and Forestry	419,914	446,102	475,314	567,629	590,764	505,019
Net Government Transactions	56,611	61,360	57,811	141,057	262,077	232,971
Total Production Expenses	4,123,919	4,144,176	4,339,730	4,252,078	4,319,729	4,690,339
Intermediate Consumption Outlays	3,125,213	3,147,219	3,278,249	3,200,325	3,224,788	3,589,276
Farm Origin	1,883,848	1,869,168	1,929,059	1,824,286	1,844,832	2,143,561
Feed Purchased	663,693	749,811	761,587	728,634	657,299	749,259
Livestock and Poultry Purchased	1,136,632	1,026,642	1,064,875	998,601	1,080,777	1,291,705
Seed Purchased	83,523	92,715	102,597	97,051	106,756	102,597
Manufactured Inputs	368,812	404,600	404,964	396,522	392,976	427,401
Fertilizers & Lime	118,076	115,757	131,382	128,184	127,149	114,489
Pesticides	66,644	73,369	82,318	86,237	81,338	84,277
Petroleum Fuel and Oils	101,166	118,244	123,211	111,049	112,519	159,274
Electricity	82,926	97,230	68,053	71,052	71,970	69,361
Other Intermediate Expenses	872,553	873,451	944,226	979,517	986,980	1,018,314
Repair & Maintenance	161,352	175,735	165,915	173,780	173,306	183,993
Machine Hire & Custom Work	100,843	70,602	79,440	93,404	91,574	95,744
Marketing, Storage, & Transportation	121,864	112,069	155,202	144,226	137,144	154,911
Contract Labor	19,827	24,710	26,335	23,832	24,116	31,095
Miscellaneous Other	468,667	490,335	517,334	544,275	560,840	552,571
Factor Payments	670,759	663,340	712,132	698,743	743,879	744,936
Employee Compensation (Hired Labor)	277,924	277,361	311,436	314,935	323,254	352,680
Net Rent to Non-Operator Landlords	123,111	139,732	148,208	130,935	165,660	130,980
Real Estate/Non-Real Estate Interest	269,724	246,247	252,488	252,873	254,965	261,276
Capital Consumption	327,947	333,617	349,349	353,010	351,063	356,127
Net Farm Income	476,768	731,707	642,275	772,232	856,790	542,652
Number of Farms	29,500	29,500	29,500	29,500	29,000	29,500

1/ Totals may not add due to rounding.

Farm balance sheet, Colorado, December 31, 1995-2000 1/

Item	1995	1996	1997	1998	1999	2000
	Million Dollars					
Total Farm Assets	20,672,961	21,861,660	23,047,840	22,904,610	24,329,959	25,102,029
Real Estate	16,013,411	16,931,743	17,571,573	17,690,249	18,695,116	19,392,695
Livestock & Poultry 2/	1,712,738	1,927,443	2,220,055	1,949,713	2,357,823	2,414,064
Machinery & Motor Vehicles 3/	1,365,055	1,376,936	1,520,265	1,542,116	1,526,250	1,536,388
Crops 4/	440,880	416,769	471,312	404,469	456,311	410,276
Purchased Inputs	58,985	78,823	88,553	91,012	72,747	88,469
Financial	1,081,892	1,129,946	1,176,082	1,227,051	1,221,712	1,260,137
Total Farm Debt 5/	3,281,121	3,396,383	3,554,709	3,629,703	3,683,229	3,815,700
Real Estate	1,674,763	1,705,883	1,692,220	1,716,724	1,805,827	1,848,970
Non-Real Estate	1,606,358	1,690,500	1,862,489	1,912,979	1,877,402	1,966,730
Equity	17,391,840	18,465,277	19,493,131	19,274,907	20,646,730	21,286,329
	Ratio					
Debt/Equity	18.9	18.4	18.2	18.8	17.8	17.9
Debt/Assets	15.9	15.5	15.4	15.8	15.1	15.2

1/ Includes operator dwellings. 2/ Excludes horses, mules, and broilers. 3/ Includes only farm share value for autos and trucks.
4/ All non-CCC crops held on farms plus the value above loan rates for crops held under CCC. 5/ Excludes debt for non-farm purposes.

Farm Income: Cash receipts by commodity, Colorado, 1997-2000 1/

Commodity	1997		1998		1999		2000	
	Cash receipts	Percent of total	Cash receipts	Percent of total	Cash receipts	Percent of total	Cash receipts	Percent of total
	1,000 Dollars	**%**	**1,000 Dollars**	**%**	**1,000 Dollars**	**%**	**1,000 Dollars**	**%**
All commodities	4,211,442	100.0	4,357,446	100.0	4,320,865	100.0	4,561,322	100.0
Livestock and products	2,874,702	68.3	2,841,850	65.2	3,015,783	69.8	3,332,451	73.1
Meat animals	2,494,411	59.2	2,430,237	55.8	2,612,368	60.5	2,948,897	64.7
Cattle and calves	2,148,314	51.0	2,134,690	49.0	2,319,612	53.7	2,551,218	55.9
Hogs	201,696	4.8	186,661	4.3	188,114	4.4	290,690	6.4
Sheep and lambs	144,401	3.4	108,886	2.5	104,642	2.4	106,989	2.3
Dairy products	223,100	5.3	259,835	6.0	256,576	5.9	223,256	4.9
Milk, retail	16,400	.4	NA	*	NA	*	NA	*
Milk, wholesale	206,700	4.9	259,835	6.0	256,576	5.9	223,256	4.9
Poultry/eggs	118,726	2.8	115,853	2.7	105,611	2.4	115,550	2.5
Chicken eggs	51,420	1.2	52,841	1.2	48,813	1.1	57,386	1.3
Other poultry	67,306	1.6	63,012	1.4	56,798	1.3	58,164	1.3
Miscellaneous livestock	38,465	.9	35,925	.8	41,228	1.0	44,748	1.0
Honey	1,579	*	1,361	*	1,395	*	1,079	*
Wool	3,503	.1	1,291	*	1,291	*	1,026	*
Aquaculture	2,723	.1	3,379	.1	2,642	.1	2,289	.1
Other livestock	9,000	.2	8,000	.2	35,000	.8	40,000	0.9
Crops	1,336,740	31.7	1,515,596	34.8	1,305,082	30.2	1,228,871	26.9
Food grains	262,410	6.2	310,406	7.1	250,511	5.8	202,305	4.4
Wheat	262,277	6.2	310,289	7.1	250,433	5.8	202,236	4.4
Feed crops	550,219	13.1	620,283	14.2	500,101	11.6	491,797	10.8
Barley	25,187	.6	22,598	.5	18,635	.4	28,474	.6
Corn	294,572	7.0	339,090	7.8	293,238	6.8	294,228	6.5
Hay	212,047	5.0	241,757	5.5	173,310	4.0	155,210	3.4
Oats	1,478	*	1,182	*	873	*	1,120	*
Sorghum grain	16,934	.4	15,656	.4	14,045	.3	12,765	.3
Oilcrops	13,955	.3	16,840	.4	26,959	.6	22,047	.5
Vegetables	230,929	5.5	284,544	6.5	253,707	5.9	241,953	5.3
Beans, dry	40,698	1.0	46,741	1.1	44,443	1.0	33,798	.7
Potatoes	68,965	1.6	103,723	2.4	105,444	2.4	100,243	2.2
Summer	12,911	.3	13,332	.3	13,834	.3	12,996	.3
Fall	56,054	1.3	90,391	2.1	91,610	2.1	87,247	1.9
Cabbage	5,897	.1	7,544	.2	5,746	.1	7,614	.2
Cantaloupe	5,280	.1	4,074	.1	4,651	.1	4,788	.1
Carrots	24,000	.6	16,960	.4	17,945	.4	21,648	.5
Corn, sweet	9,048	.2	12,144	.3	7,826	.2	12,212	.3
Cucumbers	1,094	*	230	*	NA	NA	NA	*
Lettuce	11,081	.3	9,331	.2	6,664	.2	10,880	.2
Onions	49,538	1.2	65,996	1.5	43,186	1.0	35,634	.8
Spinach	3,328	.1	3,800	.1	3,802	.1	3,136	.1
Miscellaneous vegetables	12,000	.3	14,000	.3	14,000	.3	12,000	.3
Fruits/nuts	13,525	.3	21,076	.5	8,226	.2	15,791	.3
Apples	5,058	.1	6,608	.2	2,797	.1	2,913	.1
Cherries, tart	336	*	368	*	182	*	212	*
Peaches	4,297	.1	9,036	.2	1,855	*	7,990	.2
Pears	762	*	1,494	*	322	*	1,111	*
Other berries	72	*	70	*	70	*	65	*
Miscellaneous fruits & nuts	3,000	.1	3,500	.1	3,000	.1	3,500	.1
All other crops	265,702	6.3	262,447	6.0	265,578	6.1	254,978	5.6
Sugar beets	44,603	1.1	46,055	1.1	45,813	1.1	37,554	.8
Other seeds	900	*	890	*	900	*	900	*
Miscellaneous other crops	26,909	.6	27,706	.6	32,609	.8	27,949	.6
Forest products & Christmas trees	2,000	*	1,800	*	1,500	*	1,200	*
Greenhouse/nursery	191,290	4.5	185,996	4.3	184,756	4.3	187,375	4.1
Floriculture	71,290	1.7	70,996	1.6	74,756	1.7	87,375	1.9
Other Greenhouse/nursery	120,000	2.8	115,000	2.6	110,000	2.5	100,000	2.2

1/ Totals may not add due to rounding. * Less than 0.05 percent.

Data Source: USDA Economic Research Service. Http://www.usda.ers.gov/Data/FarmIncome/ Cash receipt data reflect income derived from the sale of agricultural commodities during a calendar year for only that portion of the commodity that is sold.

Farm Income and Expenses by Agricultural Statistics District
Colorado, 1999

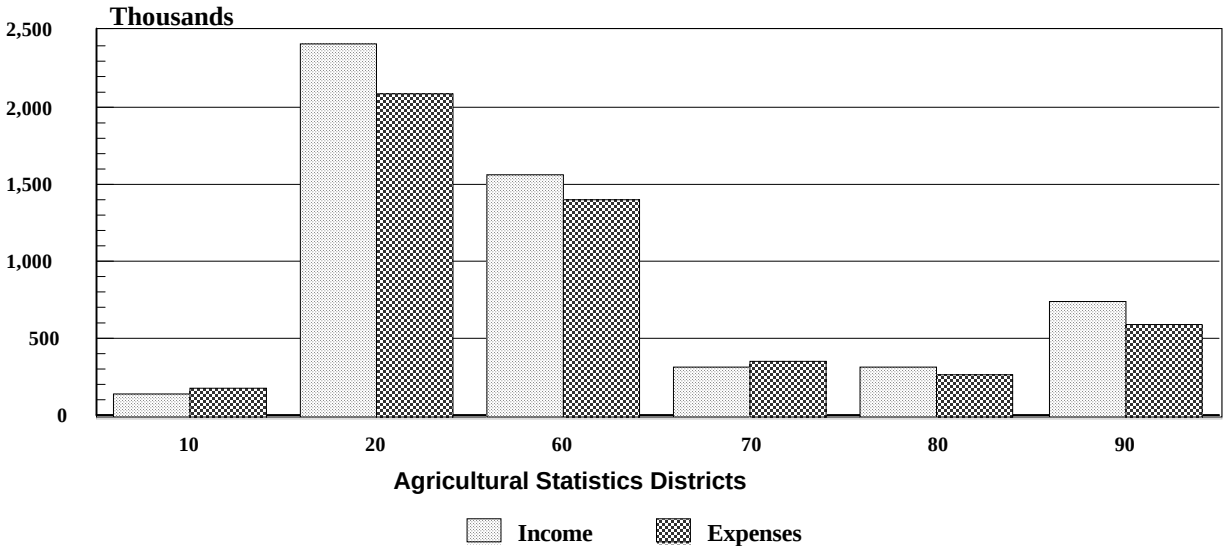

See inside front cover for areas covered by Agricultural Statistics Districts

Data source: Bureau of Economic Analysis http://www.bea.doc.gov/bea/regional/reis/

Farm income and expenses by county and district, Colorado, 1999

County and District	Cash Receipts: Livestock & Products	Cash Receipts: Crops	Government Payments	Other Farm Income	Gross Farm Income	Farm Production Expenses	Realized Net Farm Income
				1,000 Dollars			
Chaffee	3,445	1,921	...	2,542	7,908	9,734	(1,826)
Clear Creek	...	...	...	...	...	...	...
Eagle	6,415	617	...	3,067	10,099	11,887	(1,788)
Gilpin	...	...	...	...	...	...	...
Grand	7,107	1,466	...	2,541	11,114	13,274	(2,160)
Gunnison	7,473	813	...	3,789	12,075	16,164	(4,089)
Jackson	12,740	2,405	...	3,888	19,033	21,969	(2,936)
Lake	...	...	...	...	...	...	...
Moffat	15,319	2,375	2,038	9,251	28,983	31,116	(2,133)
Park	2,829	811	...	3,214	6,854	7,161	(307)
Pitkin	897	538	...	945	2,380	3,927	(1,547)
Rio Blanco	12,392	1,008	336	4,006	17,742	21,600	(3,858)
Routt	19,052	3,156	1,165	5,334	28,707	35,717	(7,010)
Summit	711	728	...	545	1,984	3,125	(1,141)
Teller	991	252	...	852	2,095	2,516	(421)
NW & Mountain	**89,371**	**16,090**	**3,539**	**39,974**	**148,974**	**178,190**	**(29,216)**
Boulder	13,573	26,068	731	9,260	49,632	53,331	(3,699)
Jefferson	2,010	16,122	...	3,652	21,784	21,153	631
Larimer	68,165	36,978	2,083	18,859	126,085	117,711	8,374
Logan	243,038	51,889	21,642	15,847	332,416	280,541	51,875
Morgan	332,897	77,781	21,081	13,582	445,341	385,401	59,940
Sedgwick	30,768	28,331	12,407	7,816	79,322	60,203	19,119
Weld	1,068,024	202,873	31,256	55,912	1,358,065	1,162,827	195,238
Northeast	**1,758,475**	**440,042**	**89,200**	**124,928**	**2,412,645**	**2,081,167**	**331,478**

Farm income and expenses by county and district, Colorado, 1999 (Continued)

County and District	Cash Receipts: Livestock & Products	Cash Receipts: Crops	Government Payments	Other Farm Income	Gross Farm Income	Farm Production Expenses	Realized Net Farm Income
				1,000 Dollars			
Adams	21,125	60,157	10,091	8,928	100,301	108,814	(8,513)
Arapahoe	8,953	13,739	4,510	2,929	30,131	29,878	253
Cheyenne	14,425	26,759	17,142	9,410	67,736	48,025	19,711
Denver	...	2,003	...	36	2,039	2,023	16
Douglas	7,151	8,935	120	6,399	22,605	28,906	(6,301)
Elbert	26,675	4,544	3,300	6,492	41,011	46,823	(5,812)
El Paso	18,153	11,334	628	4,718	34,833	43,888	(9,055)
Kiowa	50,477	23,746	20,303	6,622	101,148	77,865	23,283
Kit Carson	106,562	79,094	43,104	18,504	247,264	193,622	53,642
Lincoln	29,790	21,584	13,996	8,359	73,729	68,025	5,704
Phillips	70,291	48,766	20,880	9,348	149,285	130,848	18,437
Washington	47,599	47,289	28,712	25,204	148,804	119,988	28,816
Yuma	372,516	99,001	40,622	28,808	540,947	500,987	39,960
East Central	**773,717**	**446,951**	**203,408**	**135,757**	**1,559,833**	**1,399,692**	**160,141**
Archuleta	5,731	334	52	1,657	7,774	10,129	(2,355)
Delta	26,147	13,972	1,087	7,242	48,448	53,979	(5,531)
Dolores	3,651	5,683	2,291	2,505	14,130	10,697	3,433
Garfield	13,260	8,471	266	8,859	30,856	33,153	(2,297)
Hinsdale	366	...	...	115	481	828	(347)
La Plata	10,813	4,258	1,020	8,312	24,403	27,499	(3,096)
Mesa	28,439	17,970	1,245	16,483	64,137	67,006	(2,869)
Montezuma	8,843	11,077	1,401	7,636	28,957	31,720	(2,763)
Montrose	66,381	19,165	1,321	7,268	94,135	108,772	(14,637)
Ouray	2,626	533	...	1,565	4,724	5,612	(888)
San Juan	...	...	...	...	...	...	...
San Miguel	2,415	381	228	1,404	4,428	5,057	(629)
Southwest	**168,672**	**81,844**	**8,911**	**63,046**	**322,473**	**354,452**	**(31,979)**
Alamosa	5,404	62,477	1,581	5,256	74,718	71,042	3,676
Conejos	11,533	13,725	823	5,141	31,222	31,465	(243)
Costilla	2,561	16,279	639	3,899	23,378	19,925	3,453
Mineral	143	...	...	74	217	296	(79)
Rio Grande	5,229	88,592	2,318	14,244	110,383	85,206	25,177
Saguache	9,303	51,810	2,359	8,198	71,670	59,134	12,536
San Luis Valley	**34,173**	**232,883**	**7,720**	**36,812**	**311,588**	**267,068**	**44,520**
Baca	49,508	39,413	26,940	17,677	133,538	91,656	41,882
Bent	38,501	12,990	2,921	4,422	58,834	58,411	423
Crowley	68,343	3,932	1,620	24,596	98,491	60,300	38,191
Custer	2,810	1,726	...	1,408	5,994	8,456	(2,462)
Fremont	10,247	3,228	83	5,448	19,006	19,135	(129)
Huerfano	8,778	786	79	4,274	13,917	15,908	(1,991)
Las Animas	18,142	1,767	946	4,394	25,249	31,532	(6,283)
Otero	78,540	19,978	3,846	5,746	108,110	97,523	10,587
Prowers	107,313	40,490	16,664	68,631	233,098	162,945	70,153
Pueblo	19,921	13,537	2,002	4,686	40,146	48,966	(8,820)
Southeast	**402,103**	**137,847**	**55,101**	**141,282**	**736,383**	**594,832**	**141,551**
State Total	**3,226,511**	**1,355,657**	**367,879**	**541,799**	**5,491,896**	**4,875,401**	**616,495**

Agricultural Exports: Estimated value, Colorado and United States by commodity group, 1997 - 2000

Commodity	Colorado				United States			
	1997	1998	1999	2000	1997	1998	1999	2000
	Million Dollars							
Wheat and Products	128.6	110.4	142.3	154.4	4,331.1	3,964.3	3,930.7	3,616.8
Rice	0.0	0.0	0.0	0.0	961.8	1,134.8	1,014.9	906.5
Feed Grains & Products	127.3	102.5	116.0	113.8	8,448.0	6,344.7	6,813.0	6,429.6
Soybeans and Products	0.0	0.0	0.0	0.0	9,253.6	9,020.3	6,530.3	6,650.6
Sunflower seed and oil	9.4	8.1	12.8	197.0	260.4	338.5	330.4	241.4
Peanuts and Products	0.0	0.0	0.0	0.0	274.2	239.4	222.0	275.4
Cotton and linters	0.0	0.0	0.0	0.0	27.7.3	2,537.3	1,323.4	1,831.1
Cottonseed and products	0.0	0.0	0.0	0.0	110.4	102.6	61.8	90.8
Tobacco (unmfd)	0.0	0.0	0.0	0.0	1,611.6	1,447.9	1,375.5	1,229.2
Fruits and preps 1/	1.5	1.9	3.7	0.7	3,418.2	3,217.9	3,282.0	3,370.9
Tree nuts	0.0	0.0	0.0	0.0	1,280.0	1,213.2	1,074.8	980.2
Vegetables and preps	79.3	89.1	94.6	87.0	4,081.0	4,167.9	4,245.2	4,442.8
Live animals and meat (excl poultry)	268.8	270.5	264.9	338.8	5,276.3	5,389.2	5,342.0	6,488.4
Hides and skins	120.1	93.8	69.6	104.6	1,693.2	1,358.3	1,108.5	1,479.2
Poultry and products	10.9	7.8	5.5	6.6	2,882.9	2,720.6	2,063.5	2,259.8
Fats, oils and greases	34.9	43.5	34.8	27.2	523.4	635.8	544.4	420.8
Dairy products	0.0	0.0	0.0	0.0	868.7	925.1	914.3	995.9
Feeds and fodders	74.3	72.6	64.7	76.2	1,798.8	1,711.4	1,668.8	1,885.8
Seeds	15.5	13.4	15.1	14.6	912.9	827.3	799.7	787.0
Other 2/	17.7	18.6	19.0	19.0	6,614.4	6,414.6	6,503.4	6,528.9
TOTAL	888.1	832.3	842.7	962.8	57,338.4	53,711.1	49,148.4	50,911.0

1/ Apples and apple juice assumed to equal the previous year; current year production data has not been released.

2/ Mainly confectionery, nursery & greenhouse, essential oils, beverages (exc. juice) and other misc. animal & vegetable products.

Data Source: Economic Research Service Http://www.ers.usda.gov.briefing/agtrade

Colorado *Agriculture from* A *to* Z



Each year, Colorado produces fresh, quality products for millions of Colorado residents as well as consumers nationally and internationally. Here are just a few items grown in our Centennial state.

◆ Alfalfa Hay ◆ Alligators ◆ Anasazi Beans ◆
◆ Apples ◆ Apricots ◆ Barley ◆ Bison ◆ Broccoli ◆
◆ Cabbage ◆ Canola ◆ Cantaloupe ◆ Carrots ◆
◆ Cashmere ◆ Cattle ◆ Cherries ◆ Chickens ◆
◆ Chili Peppers ◆ Christmas Trees ◆ Corn ◆
◆ Cucumbers ◆ Dry Beans ◆ Eggs ◆ Emu ◆
◆ Fallow Deer ◆ Flowers ◆ Garbanzo Beans ◆
◆ Garlic ◆ Goat Cheese ◆ Herbs ◆ Hogs ◆ Honey ◆
◆ Horses ◆ Ice Cream ◆ Jalapeno Peppers ◆ Kale ◆
◆ Lettuce ◆ Milk ◆ Milo ◆ Mushrooms ◆ Nectarines
◆ Oats ◆ Onions ◆ Ostrich ◆ Peaches ◆ Pears ◆
◆ Pinto Beans ◆ Plums ◆ Potatoes ◆ Proso Millet ◆
◆ Pumpkins ◆ Quinoa ◆ Rye ◆ Seed ◆ Sheep ◆ Sod
◆ Sorghum ◆ Spinach ◆ Squash ◆ Strawberries ◆
◆ Striped Bass ◆ Sugar Beets ◆ Sunflowers ◆
◆ Tomatoes ◆ Trout ◆ Ungulates ◆ Vegetables ◆
◆ Watermelons ◆ Wheat ◆ Wine Grapes ◆ Wool ◆
◆ Xenias ◆ Yaks ◆ Zucchini ◆

Colorado agriculture is more than just food. Farmers and ranchers help create products in construction, manufacturing, health care, education, transportation and personal care.

X-ray film	Bandages	Crayons
Paper	Piano keys	Footballs
Shoes	Plastics	Tires
Soaps	Insulation	Perfume
Cosmetics	Linoleum	Detergents

colorado it's agricultural

Quick Facts About Colorado Agriculture

❖ Agriculture continues to be a vital part of Colorado's future, providing more than 105,000 jobs, 4.4 percent of the state's total, and bringing in $16 billion.

❖ Between 1987 and 1997, 1.4 million acres of ag land was converted to other uses. This acreage is equal to an area 20 miles wide and 109 miles long (about the distance from Denver to Pueblo).

❖ To keep up with population growth, between now and 2050, the world must produce as much food as it has in the past 12,000 years.

❖ Agriculture helps feed the nation and the world, provides wildlife habitat, protects the environment and fuels the state economy.

Colorado Department of Agriculture
700 Kipling Street, Suite 4000, Lakewood, CO 80215
(303) 239-4100

Farm Real Estate: Average value per acre by type of land, Colorado and United States, 1996-2001

Year	Colorado					United States		
	All Land	All Cropland	Irrigated Cropland	Non-Irrigated Cropland	Pasture	All Land	All Cropland	Pasture
	Dollars per Acre					Dollars per Acre		
1996	558	1/	1/	1/	1/	887	1/	1/
1997	590	772	1,500	380	320	926	1,270	466
1998	618	809	1,580	395	335	974	1,340	489
1999	630	833	1,600	420	340	1,020	1,410	503
2000	670	887	1,700	450	360	1,080	1,490	524
2001	695	911	1,750	460	370	1,130	1,540	547

1/ Not estimated prior to 1997.

Farm Real Estate: Average cash rent per acre by type of land, Colorado and United States, 1998-2001

Year	Colorado			United States	
	Irrigated Cropland	Non-Irrigated Cropland	Pasture	All Cropland	Pasture
	Dollars per Acre			Dollars per Acre	
1998	90.00	18.50	5.00	66.50	8.80
1999	95.00	18.00	4.80	67.50	8.90
2000	90.00	18.00	5.20	70.00	8.50
2001	100.00	22.00	4.80	71.00	9.20

Grazing Fees: Rates for cattle, Colorado and seventeen states, 1991-2001

Year	Colorado			Seventeen States 1/		
	Per Animal Unit	Per Cow-Calf	Per Head	Per Animal Unit	Per Cow-Calf	Per Head
	Dollars per Month			Dollars per Month		
1991	9.30	10.90	9.41	9.51	12.23	10.01
1992	10.11	12.35	9.54	10.22	12.17	9.46
1993	9.70	12.00	9.74	10.30	12.80	9.40
1994	10.20	12.10	10.20	11.00	13.10	9.70
1995	10.30	12.00	10.50	10.60	12.40	10.50
1996	11.40	13.20	10.70	10.50	12.20	10.80
1997	11.30	13.60	10.60	11.00	12.70	10.80
1998	11.80	13.90	11.50	11.40	13.00	11.60
1999	12.00	14.20	10.90	11.10	12.80	11.50
2000	11.80	14.40	12.20	11.50	13.70	11.90
2001	11.90	14.20	12.30	11.90	13.90	12.40

1/ The seventeen states include: AZ, CA, CO, ID, KS, MT, NE, NV, NM, ND, OK, OR, SD, TX, UT, WA, and WY.

Prices Received by Farmers

Prices received by farmers and ranchers provide a basis for calculating the income from the Agricultural Sector as part of the National Income Accounts. These data are also extensively used to analyze past and current marketing patterns and to make current and future marketing decisions. Prices received for major farm commodities are used in computing the Index of Prices Received by Farmers, an important indicator of the economic environment of the nation's agricultural producers.

Marketing year average prices, by commodity, Colorado, 1993-2001

Commodity	Price per unit 1/									
	Unit	1993	1994	1995	1996	1997	1998	1999	2000	2001
	Dollars									
Wheat, all	Bu.	3.21	3.48	4.64	4.26	3.17	2.49	2.22	2.70	2.75
Wheat, winter	Bu.	3.21	3.48	4.65	4.27	3.17	2.49	2.23	2.70	2.75
Wheat, spring	Bu.	2.83	3.28	4.30	3.97	3.16	2.36	2.05	2.48	2.70
Corn, grain	Bu.	2.65	2.38	3.33	2.76	2.59	1.96	1.84	2.08	2.15
Corn, silage	Ton	19.90	22.00	22.00	24.00	24.00	22.00	20.00	20.50	22.00
Barley, all	Bu.	2.93	2.64	2.95	3.05	2.98	2.84	2.54	3.08	2.80
Sorghum, grain	Bu.	2.50	2.14	3.14	2.27	2.19	1.65	1.46	1.83	1.80
Sorghum, silage	Ton	20.00	20.00	20.00	19.00	21.50	21.00	19.50	18.00	17.00
Dry beans 2/	Cwt.	27.00	16.60	18.50	22.50	18.70	15.60	15.10	15.60	20.20
Sunflower, all	Cwt.	13.20	11.30	12.70	13.30	12.30	11.50	8.80	8.50	9.60
Oil varieties	Cwt.	12.30	10.20	11.40	10.80	10.90	10.70	7.40	6.80	8.30
Non-oil varieties	Cwt.	15.00	14.00	14.10	15.80	14.30	13.90	11.60	11.60	12.10
Sugar beets	Ton	38.40	35.70	35.40	41.20	34.10	35.40	31.40	28.70	4/
Oats	Bu.	1.82	1.80	2.17	2.24	2.05	1.70	1.60	1.90	2.10
Hay, all (baled)	Ton	77.00	91.00	88.50	98.00	101.00	92.00	69.00	85.50	100.00
Alfalfa Hay	Ton	77.00	91.00	88.50	99.00	101.00	91.00	69.00	86.00	100.00
Other Hay	Ton	73.50	89.50	85.00	89.00	106.00	101.00	63.00	82.00	95.00
Potatoes, all	Cwt.	6.05	3.75	6.25	1.90	4.60	4.70	4.35	3.20	9.30
Potatoes, summer	Cwt.	5.35	5.15	6.45	4.10	5.30	5.35	5.95	5.10	6.80
Potatoes, fall	Cwt.	6.10	3.55	6.25	1.60	4.50	4.60	4.20	2.95	9.55
Proso Millet 3/	Bu.	...	...	...	...	...	...	2.00	4.80	2.00
Apples, commercial	Lb.	.147	.157	.145	.202	.151	.119	.218	.139	.184
Cherries, tart	Lb.	.249	.355	.414	.473	.560	.307	.303	.265	.325
Peaches	Lb.	.311	.319	.496	.496	.661	.488	.640	.470	.540
Pears	Ton	348.00	268.00	357.00	436.00	295.00	449.00	657.00	375.00	500.00
Cabbage	Cwt.	8.90	7.80	6.20	8.50	7.20	8.20	8.40	8.10	8.70
Cantaloupe	Cwt.	9.70	12.80	12.30	10.80	15.00	13.40	13.60	13.30	15.30
Carrots	Cwt.	8.60	10.00	13.50	7.10	10.00	10.60	9.70	9.60	10.00
Lettuce	Cwt.	10.80	8.89	7.65	7.00	14.60	10.80	9.80	16.00	12.00
Onions	Cwt.	21.70	13.20	11.20	13.60	11.80	16.20	11.20	13.40	12.40
Spinach	Cwt.	29.10	30.00	25.00	28.60	32.00	40.00	26.40	32.00	30.00
Sweet Corn	Cwt.	10.50	10.80	8.60	9.20	8.70	11.00	7.30	12.20	7.70
Beef cattle	Cwt.	76.80	69.20	64.70	61.80	65.20	61.30	65.30	69.70	72.70
Milk cows	Hd.	1,200.00	1,220.00	1,170.00	1,160.00	1,180.00	1,210.00	1,360.00	1,410.00	1,660.00
Calves	Cwt.	101.00	90.10	75.20	60.70	86.20	84.10	89.40	105.00	102.00
Steers & heifers	Cwt.	78.50	70.50	66.60	63.80	67.10	63.00	67.40	71.70	74.70
Cows	Cwt.	52.20	47.10	36.90	32.60	37.80	34.80	36.30	39.20	43.10
Sheep	Cwt.	28.80	29.10	27.30	30.40	36.10	30.00	29.90	32.60	31.90
Lambs	Cwt.	64.00	65.60	79.60	88.40	89.80	72.20	74.30	78.30	65.30
Hogs	Cwt.	47.00	41.60	42.00	54.70	55.60	36.40	31.80	44.90	47.10
Barrows & Gilts	Cwt.	47.50	42.20	43.10	55.50	56.20	37.20	32.30	45.50	47.60
Sows	Cwt.	35.50	34.10	31.40	44.20	47.20	26.30	24.90	36.40	37.30
Chickens	Lb.	.100	.070	.040	.030	.030	.030	.040	.030	.002
Eggs	Doz.	.688	.660	.706	.756	.720	.671	.636	.697	.612
Milk sold to plants	Cwt.	13.00	13.60	13.00	14.60	13.00	15.70	15.20	11.80	14.80
Wool	Lb.	.50	.72	1.09	.73	.89	.53	.40	.31	.33

1/ Does not include government payments. 2/ Price applies to clean basis.
3/ Estimates began in 1999. 5/ Available February 2003.

Prices Received: Monthly averages selected commodities, Colorado, 1990-2001

Year	Jan.	Feb.	Mar.	Apr.	May	June	July	Aug.	Sep.	Oct.	Nov.	Dec.
	All Barley											
	Dollars Per Bushel											
1990	2.36	2.35	2.30	2.29	2.55	2.45	2.53	2.89	3.24	2.25	3.44	3.42
1991	2.94	3.20	3.17	2.41	2.25	2.32	2.57	3.54	2.66	3.28	3.30	3.33
1992	3.21	3.32	2.24	2.20	2.57	2.89	2.52	3.25	2.44	2.32	2.26	2.11
1993	2.36	2.31	2.31	3.01	2.05	1.94	3.16	3.17	2.40	2.55	3.26	2.22
1994	2.50	2.50	2.19	2.55	2.35	2.29	2.78	3.08	2.51	2.11	2.80	2.12
1995	2.07	2.06	2.15	2.18	2.30	2.38	2.18	2.90	2.73	2.84	3.09	3.03
1996	2.91	3.26	2.71	3.05	3.19	3.54	3.18	3.15	3.04	3.03	2.99	3.10
1997	2.64	2.41	2.40	2.61	3.03	2.56	3.24	3.14	2.92	3.02	2.74	2.14
1998	2.15	2.50	2.40	2.49	2.16	2.04	3.04	2.93	2.78	3.13	2.64	2.16
1999	2.13	1.74	1.77	1.73	1.81	1.71	3.02	2.97	1.77	2.44	1.78	2.24
2000	1.98	1.79	1.58	1.88	1.85	1.84	3.31	3.16	2.54	2.53	2.02	1.84
2001	1.71	1.84	1.97	2.07	1.97	1.92	1.78	2.99	2.69	2.47	2.39	2.05
	Feed Barley											
	Dollars Per Bushel											
1990	2.36	2.35	2.30	2.29	2.55	2.45	2.15	2.04	2.08	1.97	2.06	2.01
1991	1.99	2.00	2.05	2.32	2.24	2.32	2.08	2.04	1.94	2.01	2.20	2.12
1992	2.19	2.40	2.24	2.20	2.29	2.17	2.07	1.84	1.87	1.90	1.95	2.00
1993	2.10	2.05	1.98	2.02	2.05	1.94	1.93	2.03	2.07	1.94	2.12	2.22
1994	2.30	2.50	2.19	2.55	2.35	2.29	2.12	1.96	1.99	2.07	2.09	2.05
1995	2.04	2.06	2.15	2.18	2.30	2.38	2.18	2.37	2.38	2.82	2.99	3.07
1996	2.91	3.33	2.71	3.46	3.19	3.54	3.14	3.06	2.80	2.62	2.57	2.51
1997	2.60	2.41	2.40	2.61	2.66	2.56	2.20	2.09	2.08	2.02	2.30	2.14
1998	2.15	2.21	2.32	2.02	2.16	2.04	1.89	1.70	1.50	1.67	1.54	1.71
1999	1.74	1.74	1.69	1.68	1.81	1.70	1.61	1.53	1.67	1.64	1.64	1.56
2000	1.59	1.63	1.58	1.69	1.73	1.70	1.74	1.46	1.47	1.80	1.67	1.82
2001	1.75	1.92	1.97	2.07	1.80	1.92	1.78	1.69	2.62	2.16	1.91	1.98
	All Wheat											
	Dollars Per Bushel											
1990	3.74	3.67	3.40	3.34	3.42	3.02	2.69	2.42	2.37	2.30	2.34	2.36
1991	2.39	2.31	2.44	2.56	2.62	2.61	2.47	2.57	2.81	3.10	2.32	3.41
1992	3.47	3.88	3.77	3.67	3.44	3.48	3.06	2.79	3.07	3.18	3.22	3.26
1993	3.36	3.29	3.24	3.02	2.99	2.97	2.70	2.83	2.83	3.01	3.19	3.54
1994	3.58	3.35	3.28	3.33	3.15	3.03	3.02	3.12	3.48	3.67	3.68	3.64
1995	3.71	3.65	3.51	3.46	3.53	3.92	4.20	4.22	4.40	4.60	4.79	4.87
1996	4.87	5.08	5.24	5.67	5.59	5.50	4.78	4.60	4.19	4.17	4.16	4.09
1997	4.20	4.06	4.07	4.25	4.17	3.67	3.20	3.33	3.31	3.21	3.16	3.25
1998	3.17	3.18	3.25	3.08	2.92	2.87	2.52	2.25	2.24	2.68	2.67	2.69
1999	2.76	2.66	2.58	2.42	2.29	2.36	2.12	2.28	2.29	2.30	2.22	2.26
2000	2.17	2.22	2.20	2.19	2.21	2.37	2.46	2.39	2.46	2.80	2.77	2.96
2001	2.94	2.79	2.95	2.93	3.00	2.86	2.67	2.58	2.60	2.75	2.73	2.75
	Corn for Grain											
	Dollars Per Bushel											
1990	2.23	2.29	2.30	2.48	2.55	2.71	2.67	2.70	2.52	2.31	2.26	2.28
1991	2.28	2.34	2.40	2.48	2.48	2.49	2.43	2.49	2.43	2.35	2.37	2.39
1992	2.40	2.49	2.53	2.53	2.54	2.57	2.51	2.27	2.34	2.25	2.19	2.16
1993	2.17	2.14	2.21	2.23	2.26	2.24	2.29	2.34	2.47	2.43	2.49	2.68
1994	2.80	2.77	2.82	2.81	2.79	2.80	2.44	2.45	2.35	2.25	2.22	2.32
1995	2.25	2.29	2.34	2.40	2.50	2.61	2.87	2.85	3.02	2.92	2.95	3.20
1996	3.22	3.60	3.63	4.11	4.61	4.72	4.83	4.49	4.00	2.94	2.91	2.70
1997	2.66	2.67	2.83	2.78	2.75	2.59	2.61	2.60	2.68	2.65	2.57	2.55
1998	2.65	2.57	2.61	2.42	2.41	2.81	2.77	2.05	1.87	2.02	1.97	1.96
1999	1.92	1.98	1.99	1.96	1.91	2.00	1.95	1.86	1.88	1.79	1.75	1.74
2000	1.77	1.93	1.94	2.03	2.10	2.03	2.02	1.81	1.89	1.94	2.08	2.10
2001	2.16	2.08	2.12	2.11	1.94	2.00	2.10	2.17	2.02	2.12	1.98	2.03

Prices Received: Monthly averages selected commodities, Colorado, 1985-2001

Year	Jan.	Feb.	Mar.	Apr.	May	June	July	Aug.	Sep.	Oct.	Nov.	Dec.
	All Hay, Baled											
	Dollars Per Ton											
1985	75.00	73.00	73.00	73.00	70.00	69.00	65.00	62.00	62.00	60.00	58.00	55.00
1986	53.00	56.00	56.00	51.00	54.00	59.00	58.00	58.00	58.00	57.00	58.00	55.00
1987	60.00	59.00	59.00	59.00	58.00	57.00	57.00	58.00	58.00	62.00	64.00	68.00
1988	65.00	62.00	64.00	66.00	70.00	72.00	79.00	81.00	78.00	80.00	84.00	86.00
1989	84.00	82.00	87.00	87.00	87.00	89.00	91.00	88.00	89.00	92.00	92.00	95.00
1990	95.00	95.00	93.00	90.00	87.00	84.00	85.00	83.00	79.00	79.00	78.00	80.00
1991	79.00	79.00	81.00	78.00	77.00	75.00	75.00	74.00	74.00	72.00	71.00	71.00
1992	67.00	68.00	66.00	67.00	65.00	65.00	61.00	63.00	61.00	62.00	62.00	63.00
1993	65.00	68.00	72.00	74.00	72.00	71.00	76.00	73.00	73.00	72.00	75.00	77.00
1994	83.00	86.00	94.00	91.00	89.00	90.00	88.00	90.00	93.00	91.00	91.00	94.00
1995	92.00	89.00	93.00	91.00	90.00	91.00	89.00	90.00	90.00	90.00	87.00	87.00
1996	89.00	88.00	82.00	84.00	88.00	87.00	85.00	93.00	95.00	98.00	98.00	98.00
1997	106.00	109.00	111.00	115.00	125.00	120.00	100.00	100.00	101.00	100.00	101.00	101.00
1998	105.00	100.00	102.00	97.00	91.00	85.00	92.00	91.00	95.00	98.00	100.00	89.00
1999	103.00	93.00	82.00	81.00	78.00	75.00	74.00	74.00	70.00	67.00	65.00	66.00
2000	65.00	65.00	65.00	66.00	67.00	67.00	70.00	73.00	76.00	85.00	86.00	91.00
2001	98.00	103.00	105.00	108.00	108.00	90.00	93.00	99.00	98.00	100.00	105.00	107.00
	Alfalfa Hay, Baled											
	Dollars Per Ton											
1985	77.00	74.00	75.00	74.00	71.00	69.00	65.00	63.00	64.00	61.00	58.00	54.00
1986	52.00	55.00	58.00	51.00	54.00	60.00	58.00	58.00	58.00	58.00	58.00	55.00
1987	61.00	59.00	59.00	59.00	58.00	57.00	57.00	58.00	58.00	63.00	64.00	68.00
1988	65.00	62.00	65.00	66.00	70.00	73.00	80.00	84.00	80.00	83.00	86.00	88.00
1989	86.00	84.00	88.00	88.00	87.00	89.00	91.00	89.00	90.00	92.00	93.00	95.00
1990	95.00	95.00	93.00	90.00	87.00	84.00	85.00	83.00	81.00	80.00	79.00	80.00
1991	80.00	79.00	81.00	79.00	77.00	75.00	75.00	72.00	74.00	73.00	72.00	72.00
1992	68.00	68.00	66.00	67.00	65.00	65.00	61.00	63.00	61.00	62.00	63.00	63.00
1993	65.00	68.00	72.00	74.00	72.00	71.00	76.00	73.00	73.00	72.00	75.00	77.00
1994	83.00	86.00	94.00	91.00	89.00	90.00	88.00	90.00	93.00	91.00	91.00	94.00
1995	92.00	89.00	93.00	91.00	90.00	91.00	89.00	89.00	90.00	90.00	87.00	87.00
1996	90.00	89.00	83.00	85.00	89.00	87.00	85.00	94.00	96.00	99.00	99.00	99.00
1997	107.00	111.00	111.00	115.00	125.00	120.00	100.00	100.00	100.00	100.00	100.00	100.00
1998	105.00	100.00	102.00	97.00	90.00	85.00	92.00	90.00	93.00	97.00	98.00	88.00
1999	102.00	92.00	81.00	80.00	78.00	75.00	74.00	74.00	71.00	67.00	66.00	66.00
2000	65.00	65.00	65.00	66.00	67.00	67.00	70.00	73.00	76.00	84.00	86.00	91.00
2001	99.00	104.00	106.00	109.00	109.00	90.00	94.00	99.00	99.00	100.00	105.00	107.00
	All Other Hay, Baled											
	Dollars Per Ton											
1985	66.00	67.00	66.00	67.00	65.00	63.00	60.00	58.00	59.00	57.00	58.00	60.00
1986	58.00	59.00	53.00	50.00	54.00	52.00	54.00	56.00	60.00	55.00	59.00	55.00
1987	53.00	56.00	54.00	56.00	56.00	60.00	60.00	58.00	60.00	59.00	61.00	65.00
1988	62.00	60.00	60.00	63.00	65.00	67.00	72.00	76.00	72.00	70.00	72.00	73.00
1989	72.00	73.00	76.00	80.00	83.00	85.00	85.00	86.00	88.00	88.00	89.00	92.00
1990	94.00	94.00	90.00	87.00	84.00	81.00	82.00	80.00	76.00	75.00	76.00	78.00
1991	77.00	75.00	76.00	75.00	74.00	73.00	74.00	77.00	76.00	70.00	67.00	67.00
1992	66.00	63.00	67.00	66.00	67.00	65.00	65.00	67.00	59.00	60.00	60.00	61.00
1993	63.00	64.00	66.00	68.00	67.00	69.00	74.00	72.00	69.00	69.00	71.00	78.00
1994	79.00	81.00	87.00	88.00	86.00	88.00	85.00	84.00	87.00	89.00	89.00	93.00
1995	94.00	91.00	95.00	93.00	93.00	92.00	90.00	92.00	89.00	85.00	85.00	85.00
1996	80.00	82.00	73.00	74.00	75.00	76.00	75.00	81.00	87.00	85.00	87.00	88.00
1997	98.00	95.00	100.00	110.00	115.00	110.00	105.00	105.00	105.00	105.00	110.00	110.00
1998	110.00	105.00	106.00	105.00	98.00	93.00	100.00	98.00	101.00	105.00	106.00	96.00
1999	110.00	100.00	89.00	86.00	80.00	65.00	70.00	70.00	65.00	61.00	60.00	60.00
2000	60.00	63.00	63.00	64.00	65.00	67.00	69.00	73.00	78.00	93.00	89.00	86.00
2001	93.00	93.00	93.00	100.00	99.00	85.00	85.00	94.00	90.00	95.00	100.00	102.00

Prices Received: Monthly averages selected commodities, Colorado, 1990-2001

Year	Jan.	Feb.	Mar.	Apr.	May	June	July	Aug.	Sep.	Oct.	Nov.	Dec.
	Dry Beans											
	Dollars Per Cwt											
1990	33.40	35.80	36.80	37.00	38.40	40.20	39.20	29.00	15.80	15.60	15.60	15.20
1991	14.80	15.70	15.90	15.90	17.60	17.80	16.40	14.40	13.40	13.30	12.80	12.60
1992	11.80	13.40	13.60	13.80	14.10	14.30	15.20	16.00	18.40	19.20	20.30	20.40
1993	20.40	20.10	18.80	17.90	17.10	17.10	17.30	19.60	22.90	29.30	29.90	29.30
1994	29.70	30.20	28.40	28.10	27.70	24.70	21.30	27.30	16.80	17.20	17.20	16.20
1995	15.40	15.30	16.00	16.30	16.70	17.20	17.00	16.30	16.50	16.90	15.40	15.30
1996	15.50	16.70	18.10	21.80	26.80	27.00	26.10	25.00	26.00	23.60	23.20	22.20
1997	21.30	21.10	19.90	19.70	19.90	20.40	19.40	18.30	15.50	15.70	17.80	19.20
1998	22.10	22.90	19.90	21.50	21.00	21.60	21.50	20.20	16.70	16.30	17.80	16.40
1999	15.30	14.60	14.00	13.90	13.90	13.90	14.60	14.40	17.70	16.20	15.50	14.20
2000	13.70	13.70	13.40	13.60	13.60	13.60	13.60	14.30	15.20	15.60	15.50	15.60
2001	15.10	15.10	15.10	15.50	15.60	16.20	17.00	17.70	20.50	19.90	19.20	21.00
	All Potatoes											
	Dollars Per Cwt											
1990	7.65	8.50	11.00	11.30	8.75	9.10	9.10	8.95	5.75	4.15	3.65	3.80
1991	4.30	4.10	4.00	4.25	4.10	7.75	8.00	4.50	3.65	2.30	2.30	2.00
1992	2.05	2.05	1.60	1.45	1.35	2.75	5.35	5.40	5.50	4.90	4.10	3.65
1993	3.65	3.60	3.75	4.00	4.50	4.15	4.15	4.60	4.50	5.10	5.90	5.70
1994	5.60	5.90	7.90	7.35	6.85	5.80	6.15	5.75	3.50	3.00	2.95	3.15
1995	2.85	2.70	3.30	2.95	4.15	6.85	8.95	6.75	7.50	6.20	6.00	5.50
1996	6.25	6.60	6.90	6.45	6.25	6.00	4.95	4.55	3.40	2.95	2.20	1.60
1997	1.55	1.65	1.70	1.25	.85	.75	2.85	5.50	5.70	5.10	4.75	4.45
1998	4.50	4.45	4.75	4.30	4.05	3.90	4.60	5.95	5.60	4.55	3.90	3.65
1999	3.75	4.00	4.30	4.65	5.70	5.90	7.35	7.25	5.90	4.80	4.50	4.45
2000	4.20	4.40	4.65	4.50	3.80	3.35	3.10	5.25	4.30	3.20	2.70	2.45
2001	2.60	2.60	2.55	2.70	2.35	5.00	6.35	8.75	8.50	7.35	7.65	8.10
	Sheep											
	Dollars Per Cwt											
1990	36.10	35.90	28.20	22.10	18.40	22.30	24.20	23.00	18.20	17.40	22.70	24.20
1991	24.70	23.50	26.30	24.30	20.30	24.90	23.20	23.50	21.80	18.70	19.50	22.30
1992	24.50	27.90	35.70	30.40	24.70	22.80	25.30	27.30	25.90	24.00	24.90	28.10
1993	29.70	35.70	33.90	27.40	29.30	30.20	29.40	29.90	26.30	23.30	27.00	31.10
1994	30.20	34.40	34.50	29.60	26.90	31.00	27.60	28.80	27.30	25.20	26.20	35.40
1995	30.50	32.00	30.20	29.20	25.40	27.10	29.00	28.10	25.30	24.20	23.20	26.40
1996	35.60	33.80	33.50	29.80	26.30	25.90	33.70	30.60	31.60	29.40	31.60	28.70
1997	40.50	39.90	40.20	36.30	28.00	33.70	42.90	39.00	32.70	35.80	36.80	36.80
1998	41.50	40.60	39.90	33.90	30.00	31.20	31.70	29.30	25.70	24.60	26.70	31.40
1999	34.60	30.90	31.30	30.10	27.80	31.10	31.70	29.40	26.00	26.00	31.90	39.90
2000	36.10	40.00	33.10	33.70	27.90	32.20	37.50	30.40	31.11	30.40	33.90	38.10
2001	38.40	43.60	42.40	32.50	33.50	30.10	31.50	29.30	31.80	23.10	30.00	32.00
	Lambs											
	Dollars Per Cwt											
1990	51.00	52.60	63.90	60.90	52.70	53.20	53.50	55.60	56.20	55.90	53.20	50.00
1991	48.60	45.30	50.90	54.40	57.80	57.40	60.70	56.80	55.70	55.30	53.30	53.30
1992	53.20	53.60	62.20	68.30	69.60	67.50	64.60	58.30	58.40	56.30	58.20	65.10
1993	66.10	72.20	78.60	70.60	60.40	51.30	51.10	55.70	65.40	65.10	67.10	68.40
1994	61.20	58.50	60.10	55.40	50.10	58.30	75.40	81.90	79.20	76.60	75.80	73.80
1995	70.30	70.30	75.10	75.30	79.50	88.10	89.90	90.30	86.60	81.80	79.80	78.50
1996	76.20	83.00	85.90	85.70	88.80	104.00	103.00	92.50	91.20	88.00	84.20	86.10
1997	91.20	101.00	98.20	94.60	90.00	82.80	77.00	90.90	91.40	84.30	81.60	81.60
1998	81.60	76.10	69.90	62.80	59.60	89.60	84.70	85.50	77.90	71.70	62.60	63.50
1999	67.10	67.40	67.60	66.10	83.80	82.90	78.00	83.50	79.10	72.80	74.70	74.70
2000	66.60	68.80	77.60	78.90	98.10	95.70	90.70	85.90	80.80	73.20	68.60	68.00
2001	69.10	75.10	79.90	80.50	68.20	68.10	65.30	51.90	53.20	51.70	52.10	58.00

Prices Received: Monthly averages selected commodities, Colorado, 1990-2001

Year	Jan.	Feb.	Mar.	Apr.	May	June	July	Aug.	Sep.	Oct.	Nov.	Dec.
	Beef Cattle											
	Dollars Per Cwt											
1990	77.30	77.90	78.40	79.00	77.30	77.30	76.30	78.90	80.30	80.20	78.80	79.80
1991	78.90	80.10	81.90	81.20	80.10	74.70	73.40	69.50	69.20	73.70	72.10	70.00
1992	71.10	74.70	76.50	76.20	74.50	71.60	72.00	73.00	75.30	75.20	73.90	74.60
1993	79.50	79.30	81.70	82.50	79.40	76.20	73.50	75.50	74.80	73.10	73.80	71.50
1994	73.80	72.60	75.60	75.40	67.90	63.70	63.90	67.40	66.30	67.30	68.60	67.40
1995	71.30	72.10	69.90	66.00	64.30	62.70	60.50	61.60	62.20	61.80	64.00	62.80
1996	60.70	60.40	59.50	56.90	59.00	59.00	63.10	64.80	66.40	64.70	65.80	63.10
1997	62.60	64.30	67.00	67.10	66.20	62.80	62.20	65.10	66.80	67.50	66.30	65.30
1998	64.40	60.40	63.10	64.80	64.00	63.40	58.90	57.90	57.90	61.30	61.60	58.40
1999	61.80	62.50	64.80	64.90	63.50	64.30	62.80	64.00	66.10	70.20	69.50	70.90
2000	70.30	68.40	72.50	73.10	69.90	68.20	65.80	64.80	67.80	70.10	72.80	74.40
2001	79.00	77.20	79.40	77.30	74.70	76.40	72.20	70.90	69.70	67.00	64.00	66.60
	Cows											
	Dollars Per Cwt											
1990	53.40	54.00	54.30	54.20	56.70	56.80	55.80	56.10	53.90	50.50	48.80	51.00
1991	51.00	52.70	54.10	55.20	54.90	52.80	52.40	51.90	49.60	51.60	47.60	51.30
1992	52.10	56.30	56.30	56.70	55.40	54.20	56.20	52.60	53.60	49.50	48.10	50.60
1993	53.00	54.50	54.00	56.50	55.70	56.10	55.40	54.60	53.90	49.80	47.50	47.40
1994	49.50	51.30	52.30	52.60	51.70	48.70	49.00	49.00	45.30	38.80	36.00	37.20
1995	40.10	44.30	42.20	39.00	37.90	39.40	36.80	37.50	35.30	33.20	31.10	31.60
1996	33.50	34.70	33.70	30.30	32.30	33.00	34.00	34.80	33.80	32.00	29.90	29.90
1997	30.80	35.30	40.10	41.90	40.50	40.80	41.40	42.30	41.10	37.10	32.40	33.30
1998	35.60	36.90	36.80	37.00	36.60	36.50	35.50	35.10	33.10	30.30	30.40	30.60
1999	34.00	36.60	35.80	35.90	35.70	36.40	38.80	37.20	37.10	36.40	34.60	36.90
2000	37.80	39.00	41.00	40.70	41.50	41.10	42.10	41.50	37.90	36.90	37.30	39.10
2001	39.90	44.80	43.70	45.20	47.10	47.10	46.80	47.40	45.10	40.60	38.20	38.00
	Steers and Heifers											
	Dollars Per Cwt											
1990	79.50	79.30	80.00	80.50	78.90	77.80	76.70	79.80	80.90	81.50	83.20	81.60
1991	80.60	81.10	82.80	82.10	80.90	75.50	73.70	69.80	69.60	75.60	74.30	71.40
1992	73.10	77.10	78.50	78.00	76.60	73.30	73.50	74.50	76.70	77.80	77.40	77.90
1993	81.80	81.20	83.50	84.50	81.70	77.30	74.30	76.10	75.90	76.00	76.10	73.60
1994	75.60	74.00	77.10	77.10	68.70	64.50	64.70	68.00	67.40	68.80	71.40	70.00
1995	73.70	73.90	71.70	68.00	65.70	63.90	61.70	62.60	63.00	65.30	66.90	65.50
1996	63.10	62.00	61.10	58.90	64.40	60.40	64.30	65.70	68.10	68.70	68.90	66.00
1997	65.40	66.50	68.70	68.70	68.10	64.00	63.30	66.10	67.60	69.10	70.50	68.10
1998	66.90	62.20	64.40	66.60	66.10	64.80	60.10	58.80	58.90	62.90	65.50	60.80
1999	64.00	64.50	66.60	66.80	65.60	66.40	64.10	65.10	67.00	72.00	73.80	73.90
2000	73.10	70.60	74.50	75.20	72.00	69.60	67.00	65.80	68.70	71.90	76.80	77.50
2001	82.40	79.60	81.70	79.30	76.80	77.90	73.30	71.90	70.50	68.40	66.90	69.10
	Calves											
	Dollars Per Cwt											
1990	96.40	100.00	100.00	102.00	103.00	102.00	106.00	101.00	101.00	98.70	100.00	102.00
1991	104.00	107.00	113.00	112.00	114.00	109.00	106.00	100.00	102.00	99.20	98.00	94.70
1992	95.40	101.00	105.00	99.10	97.10	99.70	98.00	102.00	97.30	92.50	94.00	97.70
1993	103.00	104.00	107.00	107.00	107.00	106.00	108.00	100.00	101.00	99.50	98.50	98.30
1994	103.00	103.00	104.00	101.00	98.50	92.90	92.50	90.00	82.10	81.20	84.40	85.50
1995	89.30	88.20	85.90	81.10	79.20	79.20	70.50	70.70	68.50	64.90	64.50	65.40
1996	63.00	62.80	61.80	56.50	58.40	56.70	57.10	59.40	61.70	61.90	63.50	67.30
1997	73.80	78.40	82.80	85.80	86.60	88.70	90.00	94.60	89.00	89.10	86.70	88.70
1998	91.80	91.10	94.50	95.00	93.00	81.80	71.90	75.20	74.40	77.10	79.50	82.70
1999	86.90	84.20	88.50	90.80	88.20	91.00	87.60	83.90	89.90	91.30	92.80	101.00
2000	106.00	106.00	114.00	111.00	107.00	98.00	106.00	106.00	101.00	100.00	103.00	106.00
2001	109.00	110.00	112.00	111.00	111.00	107.00	104.00	103.00	94.70	88.20	86.30	92.00

LIVESTOCK AND POULTRY

2001 Livestock Review

SUMMARY: Colorado farmers and ranchers had 3.05 million head of all cattle and calves on hand as of January 1, 2001, down 3 percent from the 3.15 million on hand one year earlier. The number of sheep and lambs was down 12 percent to 370,000 head. The December 1, 2001 inventory of all hogs and pigs declined 7 percent from a year earlier to 780,000 head. The December 1, 2001 inventory of all chickens was up 1 percent to 4.21 million birds. Colorado ranks 10th in the number of all cattle and calves, 5th in the number of all sheep and lambs, 15th in the number of all hogs and pigs, and 26th in the number of all chickens. The state also ranks as the 4th largest cattle feeder with marketings of more than two million head of fed cattle annually in each of the past 20 years. Colorado ranks 3rd in the number of market sheep and lambs. More than one million head of sheep and lambs have been slaughtered in the state in each of the last 22 years, making Colorado the Nation's largest producer of lamb.

The state's dairy cow numbers continue to increase while the number of operations with milk cows continues to decline. Disease and other problems within the bee industry during the last few years have reduced the number of colonies and honey production to record or near record lows. The state's trout producers have sold more than $2 million of fish of various sizes each year since estimates were begun in 1989.

The total inventory value of the cattle, sheep, hogs, and chickens on hand at the beginning of the year (using the January 1 and December 1 reference dates) was $2.22 billion, down 8 percent from the comparable value of $2.42 billion one year earlier. The value per head averaged below the previous year for cattle, sheep and chickens but was higher than the previous year for all hogs.

Pasture and range feed conditions were rated as mostly fair at the start of the season in mid-March. Condition improved only into the mostly good to fair range with some statewide moisture in early May but hot and mostly dry weather through June and into early July continued to limit forage growth. With mid-July moisture, range feed condition showed some brief improvement but deteriorated again during more hot, dry weather during August. Late season moisture was never sufficient enough to replenish soil moisture or stimulate late season forage growth, and with a somewhat dry winter, early season grazing prospects for the 2002 season will be similar to the start of the 2001 season.

CATTLE AND CALVES: Colorado's farm and ranch operators had 3.05 million head of all cattle and calves on hand as of January 1, 2002, down 3 percent from the 3.15 million head on hand one year earlier. The total inventory included 1.21 million head of cattle and calves on feed for the slaughter market as of January 1, 2002, down 2 percent from the previous year. The on feed total at the beginning of this year represented 39.7 percent of the total inventory compared with 38.0 percent one year earlier. More than 98 percent of the total number on feed (1,180,000 head) were in 165 feedlots that have a capacity of 1,000 head or more. In addition, there were 30,000 head of cattle and calves on feed on 120 operations having a feedlot with a capacity of less than 1,000 head. Total marketings of fed cattle from all feedlots in the state for 2001 totaled 2,535,000 head, down 7 percent from the record high 2,725,000 head marketed during 2000. The 25 largest feedlots marketed 76 percent of the annual total in 2001.

The total number of all cows and heifers that have calved, at 890,000 head, declined 4 percent from 930,000 head a year earlier. The number of beef cows declined 5 percent from the previous year to 799,000 head while the number of milk cows increased 1 percent to 91,000 head.

There were 910,000 heifers weighing 500 pounds and over on hand at the beginning of this year, down 1 percent from a year earlier. Of that total, 120,000 were being kept for beef cow replacement (down 14 percent), and 40,000 were for milk cow replacement (down 11 percent). The remaining 750,000 were other heifers (up 3 percent) of which 500,000 were on feed for the slaughter market in feedlots with a capacity of 1,000 head or larger.

The January 1, 2002 inventory also included 1.01 million head of steers weighing 500 pounds or more (up 1 percent) and 675,000 of those were on feed for the slaughter market in feedlots with a capacity of 1,000 head or larger. The number of bulls weighing 500 pounds or more declined 10 percent from a year earlier to 45,000 head. The number of calves (steers, heifers, and bulls under 500 pounds) on hand January 1, 2002, at 195,000 head, was down 24 percent from the 255,000 on hand the previous year. The 2001 calf crop in Colorado, at 840,000 head, was down 5 percent from the 2000 calf crop.

The number of operations with cattle at any time during 2001 was down 3 percent from the previous year to 14,600. The number of beef cow operations was down 4 percent to 11,000 and the number of milk cow operations in 2001 declined 7 percent to 800, down 60 operations from the previous year.

The total inventory value of all cattle and calves in Colorado as of January 1, 2002 was $2.10 billion, 8 percent below the $2.30 billion for January 1, 2001. The average value of $690 per head represented a decline of $40 per head from the previous year.

SHEEP AND LAMBS: The January 1, 2002 inventory of all sheep and lambs in Colorado totaled 370,000 head, down 12 percent from January 1, 2001. The number of breeding sheep and lambs was up 5 percent to 205,000 head. There was a 21 percent increase in the number of replacement lambs

to 29,000 head. The number of ewes one year old and older increased three percent to 170,000 head, while the number of rams one year old and older remained unchanged from last year at 6,000. The 2001 lamb crop, at 190,000 head, was down 5 percent from the 2000 lamb crop of 200,000.

The number of market sheep and lambs decreased 27 percent from a year earlier to 165,000. Of that total, 1,000 head were market sheep and 164,000 head were market lambs. There were 2,000 lambs weighing less than 65 pounds this year compared with 3,000 the previous year; 5,000 were in the 65-84 pound weight group, down from 7,000 last year; 17,000 weighed 85-105 pounds, down from 37,000 last year; and 140,000 weighed over 105 pounds compared with the 175,000 head in this weight group on January 1, 2001.

Wool production in Colorado during 2001 totaled 3.08 million pounds, down seven percent from 3.31 million pounds produced in 2000. The number of sheep and lambs shorn, at 430,000 head, was down 4 percent from 450,000 a year earlier. The average price paid for wool sold in 2001 was $0.33 per pound for a total value of $1.02 million, down 1 percent from $1.03 million in 2000.

The January 1, 2002 inventory value of all sheep and lambs in Colorado was estimated at $31.45 million, down 26 percent from a year earlier. The overall average for all sheep and lambs, at $85.00 per head, was $16.00 per head lower than a year earlier. The number of operations in the state with sheep was 2,000 for 2001, up from 1,900 operations a year earlier.

HOGS AND PIGS: Colorado's inventory of all hogs and pigs as of December 1, 2001 totaled 780,000 head, down 7 percent from a year earlier. This is the second December to December decline following fourteen consecutive years in which inventory numbers were unchanged or higher than the previous year. The latest inventory consisted of 175,000 breeding hogs and pigs, down 8 percent from the 190,000 on hand one year earlier. The number of market hogs and pigs, at 605,000, declined 7 percent from the previous year.

The 2001 pig crop in Colorado totaled 2.66 million head, down 10 percent from the previous year. There were 315,000 sows farrowed during the year, down 10 percent from last year. The average litter size of 8.4 pigs in 2001 was virtually the same as a year earlier.

There were just 400 operations with hogs in Colorado during 2001, down from 500 the previous year. The major portion of the Colorado hogs and pigs are under the control of a small number of large operations, following the trend in the United States.

The December 1, 2001 inventory value of all hogs and pigs was placed at $76.44 million, up 6 percent from the previous year. The average value, at $98.00 per head, increased $12.00 per head from the previous year and was enough to offset the smaller inventory.

CHICKENS AND EGGS - The all chicken inventory in Colorado as of December 1, 2001 totaled 4.21 million birds, up 1 percent from the 4.17 million on hand one year earlier. The number of layers increased 4 percent from the previous year to 3.56 million. Of that total, 1.56 million were one year old and older (up 8 percent) and 2.00 million were less than one year of age (up 1 percent).

The total inventory also included 598,000 pullets (down slightly from 601,000 as of December 1, 2000) that were less than 20 weeks of age. Of that total, there were 456,000 less than 13 weeks of age (up 15 percent) and 142,000 between 13 and 20 weeks of age (down 31 percent). The remaining inventory of 55,000 other chickens represented a decline of 65 percent from the previous year.

During the period December 1, 2000 through November 30, 2001, Colorado laying flocks produced 955 million eggs. This was down 3 percent from the 988 million eggs produced during the comparable period a year earlier. The number of layers averaged 3.57 million for the year with an average laying rate of 268 eggs per layer.

The December 1, 2001 inventory value of all chickens was estimated at just under $8.0 million, down 20 percent from $10.01 million a year earlier. The average value per bird, at $1.90, was 50 cents per bird lower than the December 1, 2000 value per bird.

BEES AND HONEY: The number of colonies in **Colorado** during 2001 declined 10 percent from a year earlier to 26,000. In addition, the total honey production of 1.43 million pounds for 2001 was down 18 percent as the yield per colony dropped from 60 pounds per colony in 2000 to 55 pounds per colony in 2001. The total value of the 2001 honey crop was just over $1.00 million, down 7 percent from the previous year. The average price received for the 2001 crop was 70 cents per pound compared with 62 cents per pound for the 2000 crop. December 15, 2001 honey stocks of 529,000 pounds were down 45 percent from 957,000 pounds a year earlier.

TROUT: There were 15 operations in Colorado during 2001 which had trout sales totaling $2.79 million and 19 operations that distributed trout valued at $7.64 million. Producers marketed and/or distributed nearly 3.32 million pounds of foodsize, stocker, and fingerling fish during 2001 and received an average price of $3.12 per pound. The value of foodsize fish totaled just under $2.34 million. Producers received an average price of $2.98 per pound for foodsize trout. The value of stockers totaled $6.73 million. The average price received for stockers was $2.88. The value of fingerlings totaled $1.37 million. Producers received an average price of $178.00 per 1,000 fish for fingerlings.

Livestock: Inventory by class, Colorado, January 1, 1995-2002

Class	1995	1996	1997	1998	1999	2000	2001	2002
	Thousands							
All cattle and calves	3,000	3,150	3,250	3,250	3,200	3,150	3,150	3,050
All cows & heifers that have calved	900	930	930	940	920	920	930	890
Beef cows & heifers	817	848	846	856	837	835	840	799
Milk cows & heifers	83	82	84	84	83	85	90	91
Heifers 500 lbs & over	870	930	930	940	910	935	915	910
For beef cow replacement	155	160	160	150	145	150	140	120
For milk cow replacement	45	45	45	45	45	45	45	40
Other heifers	670	725	725	745	720	740	730	750
Steers 500 lbs & over	940	980	1,070	1,060	1,040	990	1,000	1,010
Bulls 500 lbs & over	50	50	50	50	50	50	50	45
Steers, heifers, & bulls under 500 lbs	240	260	270	260	280	255	255	195
Cattle on feed 1/	990	1,070	1,130	1,140	1,160	1,200	1,230	1,210
Calf crop, annual	860	870	870	870	870	880	840	---
All sheep and lambs	545	535	575	575	440	440	420	370
Breeding sheep & lambs	250	245	250	240	220	210	195	205
Ewes one year old & older	210	210	210	200	185	175	165	170
Rams one year old & older	7	7	7	7	6	6	6	6
Replacement lambs	33	28	33	33	29	29	24	29
Market sheep & lambs	295	290	325	335	220	230	225	165
Sheep	5	2	3	2	1	1	3	1
Lambs	290	288	322	333	219	229	222	164
Under 65 Pounds	5	3	4	2	7	4	3	2
65-84 Pounds	35	40	43	2	5	6	7	5
85-105 Pounds	115	100	100	115	52	47	37	17
Over 105 Pounds	135	145	175	214	155	172	175	140
Lamb crop, annual	240	240	225	220	210	200	190	---
All hogs & pigs 2/	500	580	630	790	870	910	840	780
Breeding	110	120	135	160	180	210	190	175
Market	390	460	495	630	690	700	650	605
Under 60 lbs	170	205	220	300	335	350	370	335
60-119 lbs	80	85	95	115	120	115	80	85
120-179 lbs	70	85	90	105	120	110	85	80
180 lbs & over	70	85	90	110	115	125	115	105
Sows farrowed, annual	137	167	200	286	332	350	315	---
Pig crop, annual	1,124	1,434	1,700	2,452	2,800	2,957	2659	---
All chickens 2/	3,980	4,125	4,080	4,718	4,597	4,479	4,170	4,210
Total layers	2,954	3,114	3,343	3,670	3,737	3,800	3,410	3,557
One year old & older	1,395	1,479	1,813	1,910	2,250	1,052	1,440	1,560
Less than one year	1,559	1,635	1,530	1,760	1,487	2,748	1,970	1,997
Total pullets	914	845	600	872	730	510	601	598
Pullets 13 to 20 weeks of age	385	380	320	229	180	210	206	142
Pullets less than 13 weeks of age	529	465	280	643	550	300	395	456
Other chickens	112	166	137	176	130	169	159	55

1/ Included in other classes. 2/ December 1 preceding year.

Livestock Operations: Number by type, Colorado, 1997-2001

Year	All cattle operations	Beef cow operations 1/	Milk cow operations 1/	Cattle feedlots 1/	Sheep operations	Hog operations
	Number					
1997	14,700	10,200	900	295	1,600	1,200
1998	15,500	11,700	900	280	1,700	1,000
1999	15,000	11,200	900	280	1,700	500
2000	15,100	11,400	860	280	1,900	500
2001	14,600	11,000	800	285	2,000	400

1/ Included in all cattle operations.

Cattle: Percent of operations and inventory by size group, by class, Colorado, 1997-2001

Year/Class	Operations having					Inventory on operations having				
	1-49 Head	50-99 Head	100-499 Head	500-999 Head	1,000 + Head	1-49 Head	50-99 Head	100-499 Head	500-999 Head	1,000 + Head
	Percent					Percent				
1997										
All Cattle & Calves	50.3	14.3	28.6	4.1	2.7	4.0	4.3	28.0	12.7	51.0
Beef Cows	56.8	16.7	24.0	2.5	...	11.0	13.0	54.0	22.0	...
1998										
All Cattle & Calves	52.2	16.8	23.9	4.2	2.9	4.6	5.6	24.0	12.8	53.0
Beef Cows	61.6	16.2	20.1	2.1	...	14.0	15.0	50.0	21.0	...
1999										
All Cattle & Calves	54.7	15.3	22.7	4.3	3.0	4.0	5.0	22.0	14.0	55.0
Beef Cows	63.4	15.2	19.2	2.2	...	14.0	14.0	48.0	24.0	...
2000										
All Cattle & Calves	54.3	15.2	23.2	4.3	3.0	4.0	5.0	23.0	14.0	54.0
Beef Cows	62.3	15.3	20.2	2.2	...	14.0	14.0	51.0	21.0	...
2001										
All Cattle & Calves	53.4	14.8	24.0	4.7	3.1	3.8	4.7	23.0	14.5	54.0
Beef Cows	60.9	15.8	20.9	2.4	...	12.0	14.0	50.0	24.0	...

Milk Cows: Percent of operations and inventory by size group, Colorado, 1997-2001

Year	Operations having						Inventory on operations having					
	1 - 29 Head	30 - 49 Head	50 - 99 Head	100 - 199 Head	200 - 499 Head	500 + Head	1 - 29 Head	30 - 49 Head	50 - 99 Head	100 - 199 Head	200 - 499 Head	500 + Head
	Percent						Percent					
1997	67.8	4.4	5.5	7.8	8.9	5.6	1.9	1.9	4.2	11.0	28.0	53.0
1998	66.7	3.3	5.5	8.9	10.0	5.6	1.4	1.4	4.2	12.0	30.0	51.0
1999	70.0	2.2	5.0	7.8	8.9	6.1	1.4	0.8	2.8	9.0	25.0	61.0
2000	70.9	1.7	4.7	7.6	9.3	5.8	1.5	0.6	2.5	8.4	28.0	59.0
2001	72.5	1.2	3.8	6.9	9.4	6.2	1.1	0.4	2.0	7.5	26.7	62.3

Hogs and Pigs: Percent of operations and inventory by size group, Colorado, 1997-2001

Year	Operations having						Inventory on operations having					
	1-99 Head	100-499 Head	500-999 Head	1,000-1,999 Head	2,000-4,999 Head	5000 + Head	1-99 Head	100-499 Head	500-999 Head	1000-1,999 Head	2,000-4,999 Head	5000 + Head
	Percent						Percent					
1997	1/	1/	1/	1/	1/	1/	1/	1/	1/	1/	1/	1/
1998	85.0	8.0	3.0	1.5	.5	2.0	1.0	2.0	1.5	2.5	1.0	92.0
1999	78.0	8.0	4.0	5.0	1.0	4.0	0.5	1.0	1.5	3.0	1.0	93.0
2000	82.0	7.0	3.0	3.0	1.0	4.0	0.5	0.5	1.0	2.0	2.0	94.0
2001	79.3	8.7	3.8	3.0	1.0	4.2	0.6	0.9	1.1	1.8	1.9	93.7

1/ Not estimated prior to 1998.

Cattle and Calf Inventory
Colorado, January 1, 1987-2002

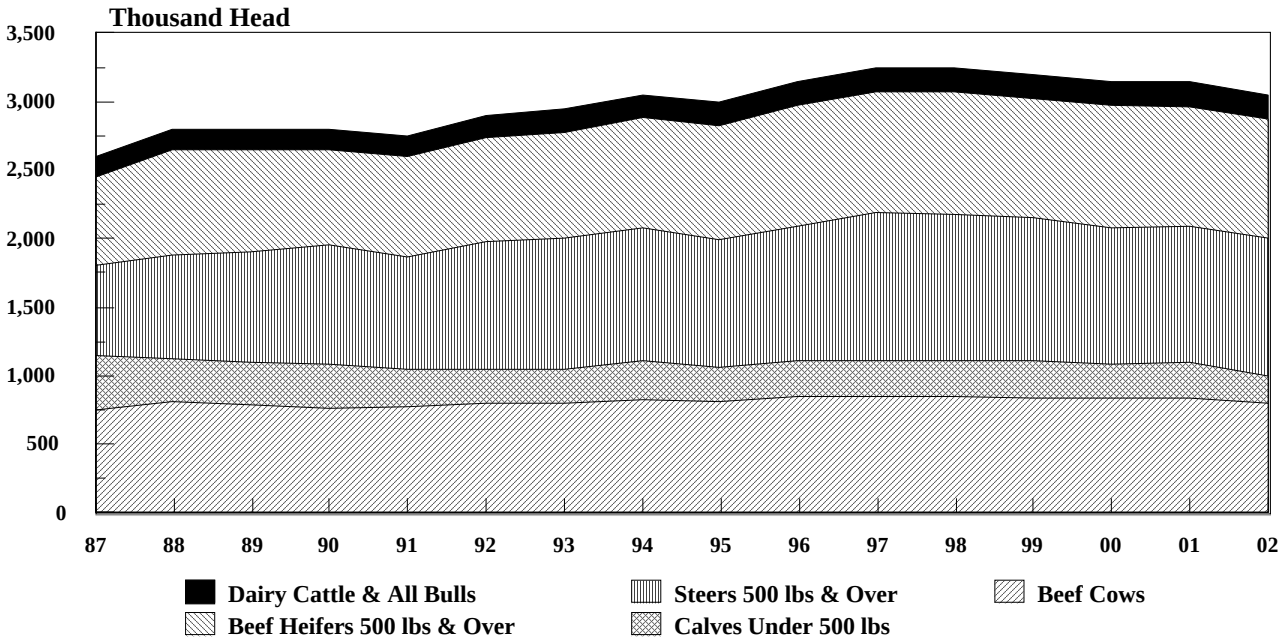

Cattle and Calves: Total inventory and value and inventory by class, Colorado, January 1, 1982-2002

Year	Total Inventory	Inventory Value		Inventory by class							
				Cows and heifers that have calved		Heifers 500 lbs. and over			Steers 500 lbs. and over	Bulls 500 lbs. and over	Steers heifers, and bulls under 500 lbs.
		Per Head	Total Value	Beef Cows	Milk Cows	Beef cow replace-ments	Milk cow replace-ments	Other			
	1,000 Head	**Dollars**	**1,000 Dollars**	**1,000 Head**							
1982	3,025	405	1,225,125	945	75	233	36	396	560	51	729
1983	3,040	410	1,246,400	925	75	150	30	610	655	60	535
1984	3,120	420	1,310,400	946	77	150	31	602	655	66	593
1985	3,000	445	1,335,000	825	75	140	30	680	670	60	520
1986	2,850	435	1,239,750	773	82	100	35	645	740	45	430
1987	2,600	430	1,118,000	752	78	109	26	530	665	45	395
1988	2,800	565	1,582,000	812	73	130	35	635	760	45	310
1989	2,800	600	1,680,000	785	75	140	30	605	810	45	310
1990	2,800	620	1,736,000	764	76	130	30	570	865	45	320
1991	2,750	710	1,952,500	773	77	140	30	590	812	48	280
1992	2,900	640	1,856,000	803	77	160	35	595	930	50	250
1993	2,950	685	2,020,750	800	80	160	40	610	960	50	250
1994	3,050	680	2,074,000	830	80	160	40	640	970	50	280
1995	3,000	650	1,950,000	817	83	155	45	670	940	50	240
1996	3,150	520	1,638,000	848	82	160	45	725	980	50	260
1997	3,250	570	1,852,500	846	84	160	45	725	1,070	50	270
1998	3,250	640	2,080,000	856	84	150	45	745	1,060	50	260
1999	3,200	580	1,856,000	837	83	145	45	720	1,040	50	280
2000	3,150	710	2,236,500	835	85	150	45	740	990	50	255
2001	3,150	730	2,299,500	840	90	140	45	730	1,000	50	255
2002	3,050	690	2,104,500	799	91	120	40	750	1,010	45	195

Sheep and Lamb Inventory
Colorado, January 1, 1987-2002

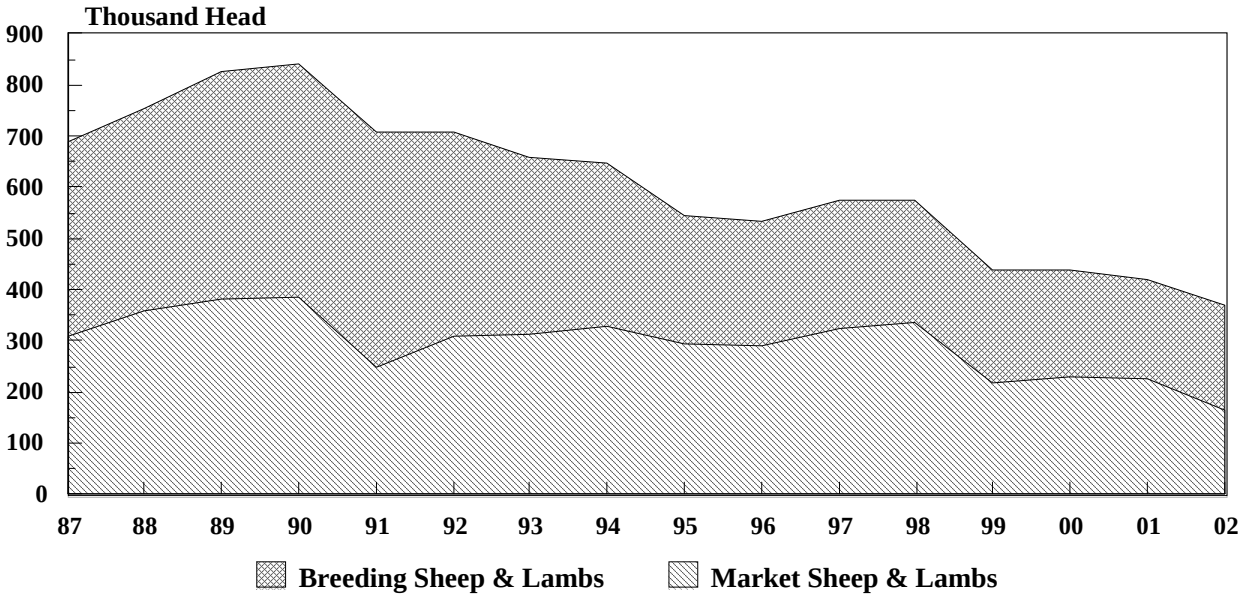

Sheep and Lambs: Total inventory and value and inventory by class, Colorado, January 1, 1982-2002

Year	Total	Inventory Value		Inventory by class				
					Breeding sheep and lambs			
	All sheep and lambs	Per Head	Total Value	Market sheep and lambs	Total	Replacement lambs	Ewes 1 year old & older	Rams 1 year old & older
	1,000 Head	**Dollars**	**$ 1,000**	**1,000 Head**	**1,000 Head**	**1,000 Head**	**1,000 Head**	**1,000 Head**
1982	710	63.00	44,730	230	480	74	394	14
1983	750	53.50	40,125	300	450	73	365	12
1984	690	49.50	34,155	260	430	70	350	10
1985	675	59.50	40,163	300	375	55	310	10
1986	600	69.50	41,700	240	360	55	295	10
1987	690	77.50	53,475	310	380	70	300	10
1988	755	99.50	75,123	360	395	64	320	11
1989	825	90.00	74,250	380	445	77	355	13
1990	840	84.00	70,560	385	455	67	375	13
1991	710	80.00	56,800	250	460	84	363	13
1992	710	66.00	46,860	310	400	68	320	12
1993	660	72.00	47,520	315	345	56	280	9
1994	647	77.00	49,819	327	320	41	270	9
1995	545	74.00	40,330	295	250	33	210	7
1996	535	88.00	47,080	290	245	28	210	7
1997	575	105.00	60,375	325	250	33	210	7
1998	575	105.00	60,375	335	240	33	200	7
1999	440	93.00	40,920	220	220	29	185	6
2000	440	89.00	39,160	230	210	29	175	6
2001	420	101.00	42,420	225	195	24	165	6
2002	370	85.00	31,450	205	170	29	170	6

Hog and Pig Inventory
Colorado, December 1, 1986-2001

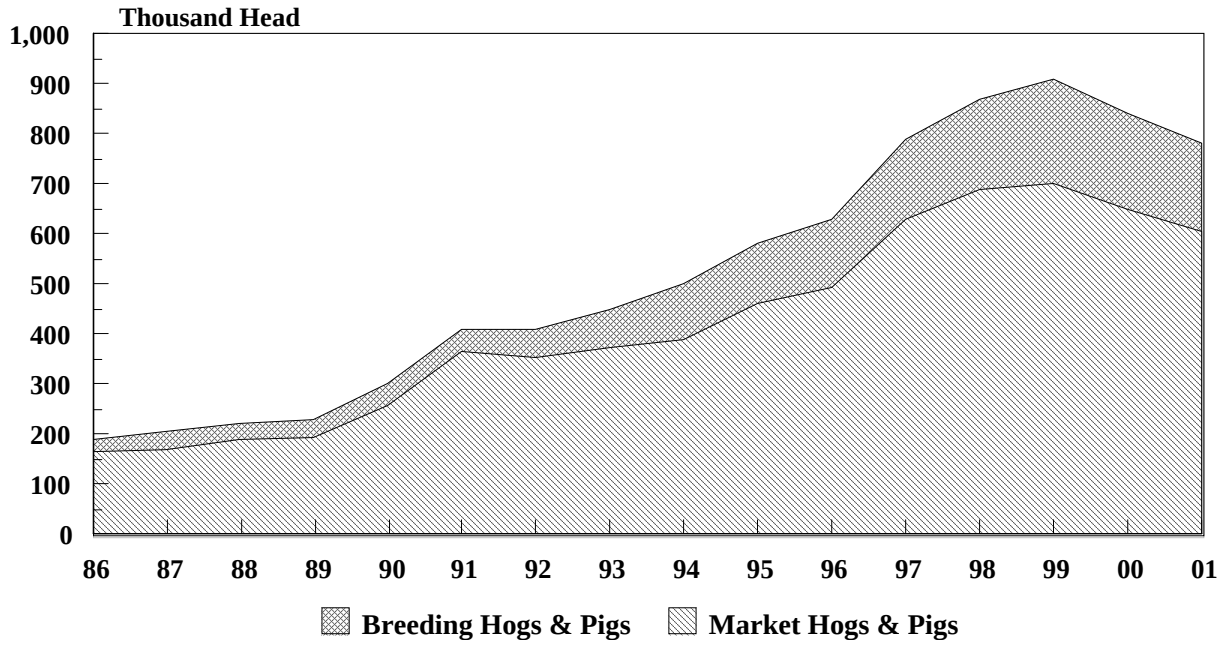

Hogs and Pigs: Inventory by class, Colorado, December 1, 1979-2001

Year	Total Inventory all hogs and pigs	Inventory Value		Inventory by class					
					Market				
		Per Head	Total Value	Breeding	Total Market	Under 60 pounds	60-119 pounds	120-179 pounds	180 lbs & over
	1,000 Head	**Dollars**	**$ 1,000**	**1,000 Head**	**1,000 Head**	**1,000 Head**	**1,000 Head**	**1,000 Head**	**1,000 Head**
1979	430	55.00	23,650	60	370	130	94	91	55
1980	310	72.00	22,320	40	270	100	60	70	40
1981	330	69.00	22,770	45	285	95	75	80	35
1982	290	88.00	25,520	40	250	95	70	50	35
1983	260	71.50	18,590	30	230	75	55	60	40
1984	210	83.00	17,430	20	190	60	50	40	40
1985	225	79.00	17,775	28	197	75	45	47	30
1986	190	92.00	17,480	26	164	57	47	34	26
1987	205	85.00	17,425	34	171	64	37	38	32
1988	220	74.50	16,390	32	188	70	48	42	28
1989	230	86.50	19,895	35	195	70	50	40	35
1990	300	93.00	27,900	42	258	100	63	52	43
1991	410	75.00	30,750	45	365	125	85	80	75
1992	410	83.00	34,030	55	355	122	83	78	72
1993	450	85.00	38,250	75	375	145	85	75	70
1994	500	60.00	30,000	110	390	170	80	70	70
1995	580	79.00	45,820	120	460	205	85	85	85
1996	630	100.00	63,000	135	495	220	95	90	90
1997	790	88.00	69,520	160	630	300	115	105	110
1998	870	48.00	41,760	180	690	335	120	120	115
1999	910	77.00	70,070	210	700	350	115	110	125
2000	840	86.00	72,240	190	650	370	80	85	115
2001	780	98.00	76,440	175	605	335	85	80	105

Wool: Production and value, Colorado, 1986-2001 1

Year	All sheep shorn	Weight per fleece	Production	Price per pound	Total value
	1,000 Head	**Pounds**	**1,000 Pounds**	**Dollars**	**1,000 Dollars**
1986	810	6.6	5,331	.68	3,625
1987	818	6.8	5,572	.93	5,182
1988	960	6.6	6,330	1.40	8,862
1989	824	7.7	6,344	1.34	8,501
1990	770	7.4	5,698	.71	4,046
1991	769	7.4	5,724	.52	2,976
1992	758	7.9	5,954	.74	4,406
1993	725	7.2	5,199	.50	2,600
1994	635	7.3	4,607	.72	3,317
1995	540	7.3	3,960	1.09	4,316
1996	605	7.1	4,318	.73	3,152
1997	600	6.6	3,936	.89	3,503
1998	490	6.9	3,364	.53	1,783
1999	460	7.0	3,227	.40	1,291
2000	450	7.4	3,310	.31	1,026
2001	430	7.2	3,080	.33	1,016

1/ Includes wool shorn from stock sheep and from sheep and lambs on feed.

Feedlots: Number by size of feedlot, Colorado, 1991-2001

Feedlot capacity	Number of Lots										
	1991	1992	1993	1994	1995	1996	1997	1998	1999	2000	2001
Under 1,000 head	119	120	118	118	123	119	121	112	118	119	120
1,000-1,999	60	61	62	61	51	48	54	47	43	48	47
2,000-3,999	49	48	51	47	45	44	46	44	42	35	39
4,000-7,999	32	31	28	27	29	32	32	36	34	34	34
8,000-15,999	19	17	18	19	23	24	23	18	19	16	20
16,000-31,999	9	10	11	11	11	10	11	12	13	16	13
32,000 and over	7	8	7	7	8	8	8	11	11	12	12
Total all feedlots	295	295	295	290	290	285	295	280	280	280	285

Fed Cattle Marketings: Number marketed by size of feedlot, Colorado, 1991-2001

Feedlot capacity	Marketed for Slaughter										
	1991	1992	1993	1994	1995	1996	1997	1998	1999	2000	2001
	1,000 Head										
Under 1,000 head	40	35	40	44	30	45	40	40	30	45	40
1,000-1,999	70	75	80	71	60	55	60	55	40	55	45
2,000-3,999	130	130	140	130	125	85	100	90	90	90	80
4,000-7,999	240	240	280	250	200	175	210	215	210	255	190
8,000-15,999	360	240	260	270	320	360	345	310	330	260	250
16,000-31,999	290	400	400	475	510	440	480	430	470	540	490
32,000 and over	1,040	1,090	1,140	1,130	1,210	1,160	1,360	1,420	1,470	1,480	1,440
Total all feedlots	2,170	2,210	2,340	2,370	2,464	2,320	2,595	2,560	2,640	2,725	2,535

Cattle and Calves: Number on feed, placements, marketings and other disappearance, by month, Colorado, 1992-2002 1/ 2/

Month	Year										
	1992	1993	1994	1995	1996	1997	1998	1999	2000	2001	2002
	1,000 Head										
January											
Number on feed, January 1	905	970	981	966	1,050	1,110	1,120	1,140	1,180	1,210	1,180
Placed on feed during January	158	184	169	218	180	260	230	260	290	305	225
Marketed during January	194	219	220	226	225	310	230	250	260	275	215
Other disappearance during January	10	10	5	10	5	10	20	10	10	10	10
February											
Number on feed, February 1	859	925	925	948	1,000	1,050	1,100	1,140	1,200	1,230	1,180
Placed on feed during February	207	154	164	239	215	260	205	235	250	195	190
Marketed during February	204	199	186	221	220	245	265	240	265	225	210
Other disappearance during February	10	5	5	5	5	5	10	5	5	10	10
March											
Number on feed, March 1	852	875	898	961	990	1,060	1,030	1,130	1,180	1,190	1,150
Placed on feed during March	229	224	234	248	240	210	190	240	270	220	200
Marketed during March	186	199	200	213	195	165	210	240	250	210	215
Other disappearance during March	10	5	10	10	5	15	10	10	10	10	15
April											
Number on feed, April 1	885	895	922	986	1,030	1,090	1,000	1,120	1,190	1,190	1,120
Placed on feed during April	164	139	164	178	130	165	160	200	195	160	165
Marketed during April	171	164	165	161	155	190	170	190	170	170	190
Other disappearance during April	15	10	5	5	5	15	20	10	5	10	15
May											
Number on feed, May 1	863	860	916	998	1,000	1,050	970	1,120	1,210	1,170	1,080
Placed on feed during May	179	194	139	194	85	185	195	180	195	190	...
Marketed during May	157	169	154	180	185	210	175	200	180	190	...
Other disappearance during May	5	10	10	10	10	15	10	10	15	10	...
June											
Number on feed, June 1	880	875	891	1,002	890	1,010	980	1,090	1,210	1,160	...
Placed on feed during June	109	154	139	149	80	125	140	160	150	160	...
Marketed during June	169	203	169	230	215	210	230	225	250	205	...
Other disappearance during June	5	10	5	5	5	5	10	5	10	5	...
July											
Number on feed, July 1	815	816	856	916	750	920	880	1,020	1,100	1,110	...
Placed on feed during July	114	179	209	169	145	235	225	175	185	195	...
Marketed during July	199	213	212	223	230	250	260	230	230	240	...
Other disappearance during July	5	5	5	5	5	5	5	5	5	5	...
August											
Number on feed, August 1	725	777	848	857	660	900	840	960	1,050	1,060	...
Placed on feed during August	154	208	254	213	275	235	220	255	300	210	...
Marketed during August	189	208	229	239	220	210	215	250	275	255	...
Other disappearance during August	5	10	5	5	5	5	5	5	5	5	...
September											
Number on feed, September 1	685	767	868	826	710	920	840	960	1,070	1,010	...
Placed on feed during September	352	319	311	312	405	320	370	330	335	265	...
Marketed during September	199	199	219	199	150	185	205	210	225	210	...
Other disappearance during September	5	5	5	5	5	5	5	10	10	5	...
October											
Number on feed, October 1	833	882	955	934	960	1,050	1,000	1,070	1,170	1,060	...
Placed on feed during October	301	273	272	273	275	300	345	360	290	315	...
Marketed during October	184	189	203	184	150	200	170	205	205	200	...
Other disappearance during October	5	5	5	5	5	10	5	5	5	5	...
November											
Number on feed, November 1	945	961	1,019	1,018	1,080	1,140	1,170	1,220	1,250	1,170	...
Placed on feed during November	184	219	178	212	195	210	210	190	180	175	...
Marketed during November	159	179	188	194	160	185	180	180	190	180	...
Other disappearance during November	5	10	5	5	5	5	10	10	10	5	...
December											
Number on feed, December 1	965	991	1,004	1,031	1,110	1,160	1,190	1,220	1,230	1,160	...
Placed on feed during December	174	159	153	179	175	165	170	160	170	165	...
Marketed during December	164	159	181	155	170	195	210	190	180	135	...
Other disappearance during December	5	10	10	5	5	10	10	10	10	10	...

1/ "Other disappearance" includes death losses, movement from feedlots to pastures, and shipments to other feedlots for further feeding.
2/ Beginning January 1992, data is only for feedlots with a capacity of 1,000 head or more.

Cattle: Number Placed On Feed By Weight Group, By Month, 1,000+ Feedlots, Colorado, 1999-2002

Year and Weight Group	Jan.	Feb.	Mar.	Apr.	May	Jun.	Jul.	Aug.	Sep.	Oct	Nov.	Dec.
1999						**1,000 Head**						
< 600 Pounds	34	37	50	27	17	11	28	47	40	92	51	34
600-699 Pounds	93	52	55	45	31	31	27	46	55	64	46	47
700-799 Pounds	83	85	82	87	76	74	49	72	106	98	58	42
800 Pounds Plus	50	61	53	41	56	44	71	90	129	106	35	37
Total	260	235	240	200	180	160	175	255	330	360	190	160
2000						**1,000 Head**						
< 600 Pounds	45	36	28	32	25	29	23	33	47	95	62	35
600-699 Pounds	65	58	62	28	32	33	30	56	63	70	45	47
700-799 Pounds	117	88	98	79	68	49	72	101	103	70	45	65
800 Pounds Plus	63	68	82	56	70	39	60	110	122	55	28	23
Total	290	250	270	195	195	150	185	300	335	290	180	170
2001						**1,000 Head**						
< 600 Pounds	45	36	28	19	24	22	30	29	28	66	57	36
600-699 Pounds	91	40	38	40	45	27	46	38	40	77	49	52
700-799 Pounds	120	74	85	57	69	66	67	73	81	94	43	50
800 Pounds Plus	49	45	69	44	52	45	52	70	116	78	26	27
Total	305	195	220	160	190	160	195	210	265	315	175	165
2002						**1,000 Head**						
< 600 Pounds	30	21	21	9	...	...	...	...	...	...	...	...
600-699 Pounds	74	55	41	33	...	...	...	...	...	...	...	...
700-799 Pounds	84	72	72	65	...	...	...	...	...	...	...	...
800 Pounds Plus	37	42	66	58	...	...	...	...	...	...	...	...
Total	225	190	200	165	...	...	...	...	...	...	...	...

Cattle and Calves: Number on feed by class, by quarter, 1,000 + capacity feedlots, Colorado, 1998-2002

Year/Month	Number on feed	Classes of cattle on feed			Placements during past 3 months	Marketings during past 3 months	Other dis-appearance during past 3 months
		Steers and steer calves	Heifers and heifer calves	Cows and others			
				Thousand Head			
1998 January 1	1,120	635	480	5	675	580	25
April 1	1,000	580	415	5	625	705	40
July 1	880	475	400	5	495	575	40
October 1	1,000	600	395	5	815	680	15
1999 January 1	1,140	675	460	5	725	560	25
April 1	1,120	695	420	5	735	730	25
July 1	1,020	540	475	5	540	615	25
October 1	1,070	625	440	5	760	690	20
2000 January 1	1,180	650	520	10	710	575	25
April 1	1,190	690	495	5	810	775	25
July 1	1,090	620	465	5	540	600	30
October 1	1,170	670	495	5	820	730	20
2001 January 1	1,210	670	530	10	640	575	25
April 1	1,190	650	535	5	720	710	30
July 1	1,110	615	490	5	510	565	25
October 1	1,060	570	485	5	670	705	15
2002 January 1	1,180	675	500	5	655	515	20
April 1	1,120	645	470	5	615	640	35

Livestock: Production, Disposition and Value

Cattle and Calves: Production, disposition and value, Colorado, 1993-2001

Year	Calf crop	Inship-ments	Marketings 1/		Farm slaughter	Deaths	Production	Marketings 2/	Cash receipts	Value of home consumption
			Cattle	Calves						
	1,000 Head		1,000 Head		1,000 Head		1,000 Pounds		1,000 Dollars	
1993 . . .	840	2,195	2,730	102	3	100	1,918,910	3,167,540	2,440,570	5,159
1994 . . .	850	2,025	2,715	107	3	100	1,912,177	3,203,770	2,224,165	6,285
1995 . . .	860	2,245	2,745	103	2	105	1,882,019	3,211,360	2,081,211	4,858
1996 . . .	870	2,290	2,835	108	2	115	1,956,336	3,354,300	2,072,482	4,534
1997 . . .	870	2,190	2,818	120	2	120	1,871,820	3,279,500	2,148,314	6,833
1998 . . .	870	2,210	2,908	110	2	110	1,986,424	3,466,000	2,134,690	6,451
1999 . . .	870	2,220	2,918	110	2	110	2,071,721	3,536,000	2,319,612	7,001
2000	880	2,350	3,003	110	2	115	2,121,338	3,638,000	2,551,218	7,554
2001 . . .	840	2,180	2,905	100	2	113	2,108,813	3,545,370	2,589,204	8,065

1/ Includes custom slaughter for use on farms where produced, but excludes interfarm sales within the state.
2/ Liveweight. Excludes custom slaughter for use on farms where produced and interfarm sales within the state.

Sheep and Lambs: Production, disposition and value, Colorado, 1993-2001

Year	Lamb crop	Inship-ments	Marketings 1/		Farm slaughter	Deaths	Production	Marketings 2/	Cash receipts	Value of home consumption
			Sheep	Lambs						
	1,000 Head		1,000 Head		1,000 Head		1,000 Pounds		1,000 Dollars	
1993	320	995	76	1,190	2	62	81,801	153,320	94,380	220
1994	255	973	108	1,149	3	70	71,356	152,340	94,613	306
1995	240	957	68	1,072	2	65	68,453	137,700	104,808	265
1996	240	968	48	1,063	2	55	69,299	133,920	114,627	295
1997	225	980	61	1,088	1	55	95,737	165,545	144,401	204
1998	220	780	70	1,014	1	50	86,924	156,130	108,886	82
1999	210	845	56	950	1	48	85,059	145,422	104,642	83
2000	200	779	59	900	1	39	83,642	141,460	106,988	92
2001	190	654	40	810	1	43	75,775	127,110	81,400	78

1/ Includes custom slaughter for use on farms where produced, but excludes interfarm sales within the state.
2/ Liveweight. Excludes custom slaughter for use on farms where produced and interfarm sales within the state.

Hogs and Pigs: Production, disposition and value, Colorado, 1993-2001

Year	Pig crop (pigs saved)			Inship-ments	Market-ings 1/	Farm slaughter	Deaths	Production	Market-ings 2/	Cash receipts	Value of home consumption
	Spring	Fall	Total								
	1,000 Head			1,000 Head		1,000 Head		1,000 Pounds		1,000 Dollars	
1993 . . .	438	439	877	23	821	1	38	182,974	183,057	86,054	290
1994 . . .	547	601	1,148	30	1,087	1	40	233,096	226,190	94,129	619
1995 . . .	3/	3/	1,123	40	1,012	1	70	237,273	232,520	106,100	715
1996 . . .	3/	3/	1,434	50	1,378	1	55	305,920	308,240	177,753	788
1997 . . .	3/	3/	1,700	80	1,544	1	75	347,895	345,910	201,696	1,108
1998 . . .	1156	1296	2,452	70	2,351	1	90	470,637	473,760	186,661	731
1999 . . .	1278	1522	2,800	70	2,724	1	105	541,034	547,230	188,114	162
2000	1470	1487	2,957	66	2,999	1	93	584,403	612,330	288,665	228
2001 . . .	1302	1357	2,659	56	2,686	1	88	518,176	537,525	263,659	242

1/ Includes custom slaughter for use on farms where produced, but excludes interfarm sales within the state.
2/ Liveweight. Excludes custom slaughter for use on farms where produced and interfarm sales within the state.
3/ Estimates discontinued in 1995; resumed in 1998.

Livestock slaughter by species, Colorado, 1994-2001 1

Year	Cattle			Calves		
	Number slaughtered	Total liveweight	Average liveweight	Number slaughtered	Total liveweight	Average liveweight
	Head	**1,000 Pounds**	**Pounds**	**Head**	**1,000 Pounds**	**Pounds**
1994	2,419,600	2,963,829	1,225	2/	2/	2/
1995	2,569,200	3,099,454	1,206	2/	2/	2/
1996	2,571,100	3,106,488	1,208	2/	2/	2/
1997	2,594,700	3,089,754	1,191	2/	2/	2/
1998	2,417,200	2,940,725	1,217	2/	2/	2/
1999	2,652,600	3,235,214	1,220	2/	2/	2/
2000	2,635,900	3,264,681	1,239	2/	2/	2/
2001	2,605,200	3,242,971	1,245	2/	2/	2/
	Sheep and Lambs			**Hogs**		
1994	1,566,500	210,351	134	54,000	12,954	240
1995	1,548,300	206,624	133	53,000	13,151	248
1996	1,546,900	208,947	135	48,400	10,895	225
1997	1,438,300	206,252	143	42,900	9,091	212
1998	1,288,900	185,907	144	41,200	8,929	217
1999	1,283,600	185,099	144	22,800	5,901	258
2000	1,196,600	176,516	148	18,400	4,881	265
2001	1,073,600	167,630	156	16,200	3,700	229

1/ Excludes farm slaughter.
2/ Less than 50 head.

Livestock slaughter by species, by month, Colorado, 1994-2001 1/

Year	Jan.	Feb.	Mar.	Apr.	May	June	July	Aug.	Sep.	Oct.	Nov.	Dec.
	1,000 Head											
	Cattle											
1994 ...	213.3	186.1	201.8	189.4	191.4	216.5	199.0	209.2	205.8	193.7	198.0	215.5
1995 ...	208.9	179.0	210.1	177.3	221.0	240.5	224.4	239.0	228.1	223.1	212.0	205.9
1996 ...	224.4	206.0	201.7	219.6	230.8	229.2	220.6	225.0	190.3	209.9	199.2	214.4
1997 ...	251.0	205.6	191.4	217.0	241.5	223.0	241.6	214.4	215.6	220.3	179.0	194.3
1998 ...	214.9	185.0	188.6	191.3	192.6	216.8	210.3	212.2	209.0	203.6	189.9	202.9
1999 ...	230.8	207.8	217.3	210.8	234.7	252.5	230.4	235.0	218.2	202.8	207.4	204.9
2000 ...	221.8	231.0	230.6	195.3	225.8	238.7	225.4	232.5	224.6	224.7	198.8	186.6
2001 ...	232.0	184.9	203.0	192.3	248.7	244.2	219.4	246.8	215.9	228.4	202.9	186.6
	Sheep and Lambs											
1994 ...	124.1	144.8	174.7	132.3	154.4	128.1	79.2	100.2	121.1	126.5	138.5	142.6
1995 ...	126.0	122.5	156.1	149.1	130.1	124.1	109.3	124.7	130.1	120.7	125.5	130.1
1996 ...	136.8	138.1	157.1	140.5	119.2	103.3	120.4	112.8	114.8	138.9	129.3	135.7
1997 ...	115.7	131.8	161.4	126.5	127.3	112.7	114.3	96.4	118.4	114.7	103.0	116.2
1998 ...	103.4	104.5	133.7	124.9	100.8	100.8	89.0	79.3	101.6	109.4	108.1	133.6
1999 ...	107.9	107.8	151.8	106.9	81.6	71.1	88.5	96.7	103.5	108.9	126.8	131.9
2000 ...	98.3	107.3	120.3	123.7	83.1	83.8	83.6	90.8	93.6	91.8	110.2	110.2
2001 ...	102.7	98.0	122.6	96.2	74.3	68.1	76.6	78.5	75.7	86.3	96.0	98.6
	Hogs											
1994 ...	4.2	3.6	4.1	3.6	4.0	4.2	4.0	6.6	5.1	4.9	4.9	4.8
1995 ...	4.8	3.9	4.0	3.7	4.1	4.2	4.1	6.4	4.9	4.7	4.3	4.1
1996 ...	4.3	3.7	3.5	3.7	3.7	3.6	4.3	5.9	4.3	4.2	3.3	3.9
1997 ...	3.4	3.1	3.0	3.2	3.1	3.3	3.6	5.2	4.4	3.8	3.1	3.7
1998 ...	3.3	3.4	3.5	3.5	3.2	3.7	3.8	5.8	4.4	2.6	2.1	1.9
1999 ...	2.2	2.1	2.2	1.7	1.5	1.5	1.5	3.3	2.2	1.7	1.6	1.4
2000 ...	1.5	1.3	1.3	1.1	1.2	1.1	1.4	3.9	1.7	1.6	1.4	0.9
2001 ...	1.3	1.0	1.2	1.0	1.1	0.9	1.4	2.9	1.6	1.5	1.2	1.0

1/ Excludes farm slaughter.

All Cattle and Calves: Inventory by County, Colorado, January 1, 2002
with Ranking of First Five Counties

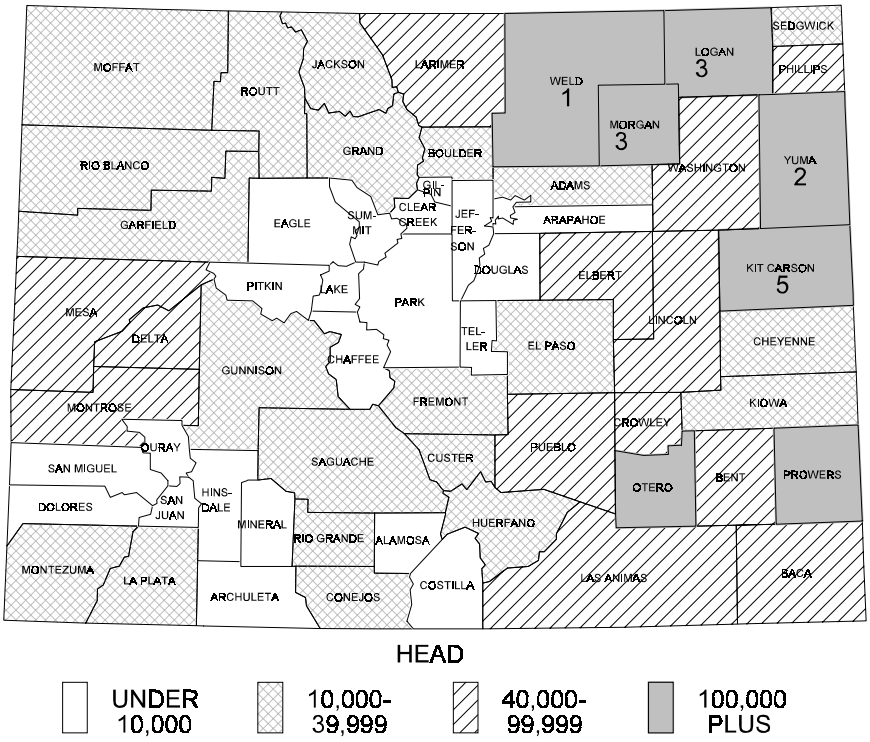

All Cattle and Calves: Inventory by County and District, Colorado, 1987-2002

County and District	1987 1/	1992 1/	1997 1/	2001 2/	2002 2/
	Number	Number	Number	Number	Number
Chaffee	11,263	8,655	11,141	10,000	6,500
Clear Creek	D	54	88	...	...
Eagle	20,148	18,819	12,734	13,000	6,500
Gilpin	284	506	D	...	...
Grand	24,381	25,927	25,228	23,500	10,000
Gunnison	30,343	30,713	29,229	28,000	20,000
Jackson	40,849	45,005	47,683	44,000	30,000
Lake	311	974	1,858	1,500	1,000
Moffat	27,044	25,504	41,829	39,000	27,000
Park	10,074	12,741	13,045	12,000	7,500
Pitkin	3,330	4,175	3,192	3,500	3,000
Rio Blanco	35,711	16,480	33,910	29,000	18,000
Routt	30,973	37,042	45,718	40,000	25,000
Summit	2,998	2,849	2,795	2,500	2,000
Teller	2,863	4,275	4,002	4,000	3,500
NW & Mountain	**D**	**233,719**	**D**	**250,000**	**160,000**
Boulder	19,578	25,581	12,962	12,000	13,000
Jefferson	5,314	4,675	6,896	5,000	5,000
Larimer	76,926	75,155	66,358	65,000	57,000
Logan	106,775	190,524	201,846	200,000	250,000
Morgan	198,890	214,683	240,453	240,000	250,000
Sedgwick	22,150	27,973	22,763	23,000	25,000
Weld	588,378	568,055	634,690	645,000	750,000
Northeast	**1,018,011**	**1,106,646**	**1,185,968**	**1,190,000**	**1,350,000**

See footnotes at end of table on the next page.

All Cattle and Calves: Inventory by County and District, Colorado, 1987-2002, continued

County and District	1987 1/	1992 1/	1997 1/	2001 2/	2002 2/
	Number	Number	Number	Number	Number
Adams	33,784	22,584	21,298	20,000	18,000
Arapahoe	12,647	15,440	10,011	10,000	6,000
Cheyenne	31,650	44,149	41,836	40,000	36,000
Denver	D	D	...	...	...
Douglas	10,797	10,523	10,367	10,000	5,000
Elbert	55,176	53,782	55,568	52,000	40,000
El Paso	46,344	48,270	47,172	45,000	35,000
Kiowa	34,854	28,766	26,549	25,000	15,000
Kit Carson	134,620	133,127	153,777	145,000	145,000
Lincoln	72,239	65,169	65,066	63,000	45,000
Phillips	33,724	29,660	32,800	55,000	50,000
Washington	67,695	71,339	68,780	65,000	45,000
Yuma	151,569	227,495	264,498	250,000	260,000
East Central	**D**	**D**	**797,722**	**780,000**	**700,000**
Archuleta	12,820	15,440	15,299	13,000	8,000
Delta	41,635	53,164	52,528	43,000	40,000
Dolores	6,120	6,707	8,587	6,800	4,000
Garfield	41,036	35,929	39,954	32,000	20,000
Hinsdale	1,669	2,192	1,471	1,200	1,000
La Plata	34,266	32,686	33,907	28,000	20,000
Mesa	54,946	54,406	71,672	54,000	40,000
Montezuma	27,174	26,572	30,370	24,000	19,000
Montrose	55,750	59,201	60,599	50,000	55,000
Ouray	11,112	9,378	11,297	9,000	9,000
San Juan	D	D	D	...	...
San Miguel	9,896	10,148	10,490	9,000	4,000
Southwest	**D**	**D**	**D**	**270,000**	**220,000**
Alamosa	14,210	11,219	17,341	11,000	9,000
Conejos	38,867	40,656	45,348	33,000	25,000
Costilla	8,079	10,143	12,099	8,500	6,000
Mineral	D	...	498	500	400
Rio Grande	16,567	16,480	22,698	15,500	14,600
Saguache	31,203	32,468	46,308	31,500	25,000
San Luis Valley	**D**	**110,966**	**144,292**	**100,000**	**80,000**
Baca	82,698	61,256	73,994	70,000	60,000
Bent	62,018	60,463	58,895	57,000	50,000
Crowley	86,024	81,787	69,137	67,000	70,000
Custer	12,059	11,323	11,530	11,000	10,000
Fremont	16,017	17,989	16,080	15,000	15,000
Huerfano	27,452	25,789	26,785	26,000	20,000
Las Animas	65,380	70,171	68,983	68,000	50,000
Otero	74,096	83,996	84,581	83,000	100,000
Prowers	107,402	99,834	109,101	113,000	120,000
Pueblo	63,688	52,266	51,278	50,000	45,000
Southeast	**596,834**	**564,874**	**570,364**	**560,000**	**540,000**
State Total	**2,946,334**	**3,072,332**	**3,307,301**	**3,150,000**	**3,050,000**

1/ Inventory from Census of Agriculture as of December 31 of Census year.

2/ County estimates were discontinued after 1986 and resumed with the January 1, 2001 inventory.

D Data not published separately to avoid disclosure of individual operations but are included in the state total.

All Beef Cows: Inventory by County, Colorado, January 1, 2002
with Ranking of First Five Counties

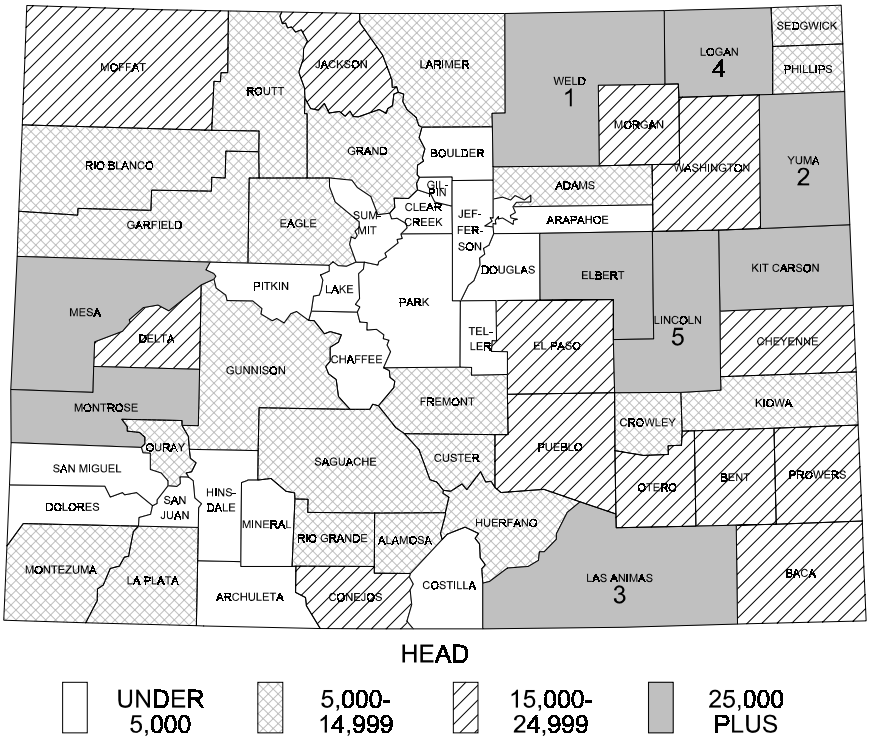

Beef Cows: Inventory by County and District, Colorado, 1987-2002

County and District	1987 1/	1992 1/	1997 1/	2001 2/	2002 2/
	Number	Number	Number	Number	Number
Chaffee	D	D	D	5,400	4,000
Clear Creek	D	39	56	...	...
Eagle	10,871	11,206	7,554	6,400	5,000
Gilpin	127	325	D	...	...
Grand	11,962	11,710	D	9,000	7,000
Gunnison	18,253	17,252	D	15,000	11,000
Jackson	20,736	23,572	D	24,000	18,000
Lake	159	582	732	700	700
Moffat	16,223	16,163	21,956	19,000	15,000
Park	5,709	6,860	5,822	5,400	4,800
Pitkin	D	1,891	D	1,300	1,300
Rio Blanco	19,419	21,447	20,550	18,000	13,000
Routt	15,524	15,463	20,477	18,000	13,000
Summit	D	D	1,567	1,400	1,000
Teller	1,451	D	D	1,400	1,200
NW & Mountain	**D**	**D**	**D**	**125,000**	**95,000**
Boulder	5,364	9,130	5,251	5,000	4,500
Jefferson	2,156	D	3,158	3,000	2,500
Larimer	16,557	16,984	16,723	15,000	13,000
Logan	24,423	34,852	31,724	29,000	30,000
Morgan	16,693	26,033	22,051	20,000	20,000
Sedgwick	D	D	5,142	5,000	5,000
Weld	53,958	59,478	62,408	58,000	65,000
Northeast	**D**	**D**	**146,457**	**135,000**	**140,000**

See footnotes at end of table on the next page.

Beef Cows: Inventory by County and District, Colorado, 1987-2002, continued

County and District	1987 1/	1992 1/	1997 1/	2001 2/	2002 2/
	Number	Number	Number	Number	Number
Adams	7,540	6,773	6,926	6,500	6,500
Arapahoe	D	D	D	6,000	3,800
Cheyenne	13,155	14,952	D	14,500	16,000
Denver	D	D	D	...	...
Douglas	5,264	5,316	5,287	5,000	2,700
Elbert	23,889	25,959	27,416	26,000	27,000
El Paso	20,759	21,141	23,120	22,000	23,000
Kiowa	14,468	15,042	13,584	12,500	13,000
Kit Carson	27,686	27,444	26,624	25,000	27,000
Lincoln	24,622	28,520	28,894	27,000	29,000
Phillips	5,736	6,674	5,964	5,500	5,000
Washington	23,187	23,185	23,537	22,000	23,000
Yuma	36,073	41,781	39,995	38,000	39,000
East Central	**D**	**D**	**D**	**210,000**	**215,000**
Archuleta	4,803	3,551	4,414	4,000	3,500
Delta	17,327	23,274	24,813	21,000	20,000
Dolores	2,955	3,515	4,190	4,000	2,400
Garfield	20,950	18,855	21,760	18,000	14,000
Hinsdale	D	1,214	364	600	600
La Plata	17,746	16,710	16,764	14,000	12,000
Mesa	23,884	26,347	33,245	28,000	27,000
Montezuma	16,728	17,190	18,922	17,000	14,500
Montrose	23,619	23,921	26,055	23,000	27,000
Ouray	7,568	5,633	7,012	6,200	6,500
San Juan	D	D	D	...	...
San Miguel	4,807	5,544	D	4,200	2,500
Southwest	**D**	**D**	**D**	**140,000**	**130,000**
Alamosa	7,389	5,871	9,189	8,000	7,200
Conejos	22,013	25,043	25,118	20,000	18,000
Costilla	3,878	5,478	7,099	6,200	4,000
Mineral	D	D	359	300	300
Rio Grande	9,264	9,942	D	10,500	10,000
Saguache	18,194	18,032	18,662	15,000	14,500
San Luis Valley	**D**	**D**	**D**	**60,000**	**54,000**
Baca	20,319	20,593	21,610	22,000	21,000
Bent	18,603	17,993	19,837	20,000	19,000
Crowley	8,183	9,753	10,836	10,000	10,000
Custer	5,648	5,617	D	5,000	5,000
Fremont	7,847	8,453	7,827	8,000	8,000
Huerfano	14,577	D	D	15,000	13,000
Las Animas	35,918	39,942	35,572	35,000	32,000
Otero	16,800	17,684	15,650	16,000	17,000
Prowers	13,750	15,318	19,270	18,000	19,000
Pueblo	23,127	23,811	20,385	21,000	21,000
Southeast	**D**	**D**	**D**	**170,000**	**165,000**
State Total	**830,216**	**900,347**	**918,891**	**840,000**	**799,000**

1/ Inventory from Census of Agriculture as of December 31 of Census year.

2/ County estimates were discontinued after 1986 and resumed with the January 1, 2001 inventory.

D Data not published separately to avoid disclosure of individual operations but are included in the state total.

Milk cows and milk production by quarter, Colorado, 1989-2001/ 1

Year	January-March	April-June	July-September	October-December	Annual
	Number of milk cows				
	Number	**Number**	**Number**	**Number**	**Number**
1989	75,000	75,000	76,000	77,000	76,000
1990	77,000	77,000	77,000	77,000	77,000
1991	77,000	78,000	77,000	77,000	77,000
1992	79,000	80,000	79,000	80,000	80,000
1993	80,000	80,000	81,000	80,000	80,000
1994	80,000	81,000	82,000	82,000	81,000
1995	83,000	83,000	82,000	82,000	83,000
1996	83,000	84,000	83,000	84,000	84,000
1997	85,000	85,000	84,000	83,000	84,000
1998	83,000	83,000	83,000	83,000	83,000
1999	83,000	82,000	83,000	84,000	83,000
2000	87,000	89,000	89,000	90,000	89,000
2001	90,000	91,000	92,000	92,000	91,000
	Milk production per cow 1/				
	Pounds	**Pounds**	**Pounds**	**Pounds**	**Pounds**
1989	4,040	4,360	4,300	4,160	16,802
1990	4,180	4,360	4,350	4,290	17,182
1991	4,220	4,420	4,320	4,310	17,338
1992	4,330	4,500	4,520	4,460	17,700
1993	4,430	4,640	4,610	4,450	18,175
1994	4,560	4,900	4,900	4,740	19,173
1995	4,650	4,710	4,700	4,740	18,687
1996	4,770	4,920	4,950	4,920	19,440
1997	5,010	5,150	5,000	4,760	19,988
1998	4,900	5,200	5,170	5,070	20,349
1999	5,220	5,120	5,230	5,250	20,819
2000	5,360	5,480	5,470	5,370	21,618
2001	5,370	5,460	5,320	5,440	21,648
	Milk production 2/				
	Million Pounds	**Million Pounds**	**Million Pounds**	**Million Pounds**	**Million Pounds**
1989	303	327	327	320	1,277
1990	322	336	335	330	1,323
1991	325	345	333	332	1,335
1992	342	360	357	357	1,416
1993	354	371	373	356	1,454
1994	365	397	402	389	1,553
1995	386	391	385	389	1,551
1996	396	413	411	413	1,633
1997	426	438	420	395	1,679
1998	407	432	429	421	1,689
1999	433	420	434	441	1,728
2000	466	488	487	483	1,924
2001	483	497	489	501	1,970

1/ Quarterly estimates are as follows: Jan.-March; April-June; July-Sept.; Oct.-Dec. Milk cows are the average for the quarter; milk production is total for the quarter; production per cow for the quarter is derived by dividing total production by average number of cows for the quarter.

2/ Excludes milk sucked by calves.

Milk cows, milk and milkfat production, Colorado, 1982-2001

Year	Number of milk cows on farms 1/	Production per milk cow 2/			Total production on farms		Milk used on farms where produced		
		Milk	Milkfat						
			Production	Percentage of milkfat in milk	Milk	Milkfat	Fed to calves	Used in the farm household	Total
	Thousands	**Pounds**	**Pounds**	**Percent**	**Million Pounds**		**Million Pounds**		
1982	75	12,960	463	3.57	972	35.0	44	13	57
1983	76	12,987	464	3.57	987	35.0	43	12	55
1984	75	12,747	461	3.62	956	35.0	43	10	53
1985	78	14,167	517	3.65	1,105	40.0	42	10	52
1986	80	14,850	545	3.67	1,188	44.0	43	11	54
1987	77	15,481	568	3.67	1,192	44.0	39	8	47
1988	74	16,581	613	3.70	1,227	45.0	34	8	42
1989	76	16,803	620	3.69	1,277	47.0	39	19	58
1990	77	17,182	627	3.65	1,323	48.0	44	8	52
1991	77	17,338	635	3.66	1,335	48.9	50	15	65
1992	80	17,700	646	3.65	1,416	51.7	41	16	57
1993	80	18,175	660	3.63	1,454	52.8	46	15	61
1994	81	19,173	688	3.59	1,553	55.7	38	12	50
1995	83	18,687	676	3.62	1,551	56.1	30	10	40
1996	84	19,440	710	3.65	1,633	59.6	21	8	29
1997	84	19,988	720	3.60	1,679	60.5	38	8	46
1998	83	20,349	737	3.62	1,689	61.1	27	7	34
1999	83	20,819	747	3.59	1,728	62.0	32	8	40
2000	89	21,618	770	3.56	1,924	68.5	27	5	32
2001	91	21,648	769	3.55	1,970	69.9	22	4	26

1/ Average number on farms during year, excluding heifers not yet fresh.
2/ Excludes milk sucked by calves.

Milk sales, price and value, Colorado, 1982-2001

Year	Combined marketings of milk and cream sold to plants and dealers and directly to consumers 1/					
	Milk utilized	Average returns 2/		Cash receipts	Value of milk consumed on farms where produced 3/	Gross income from dairy products 4/
		Per 100 lbs. milk	Per lb. milkfat			
	Million Pounds	**Dollars**	**Dollars**	**1,000 Dollars**	**1,000 Dollars**	**1,000 Dollars**
1982	915	15.16	4.25	138,705	1,971	140,676
1983	932	15.21	4.26	141,793	1,826	143,619
1984	903	15.12	4.18	136,501	1,512	138,012
1985	1,053	14.27	3.91	150,272	1,427	151,699
1986	1,134	13.75	3.75	155,919	1,512	157,432
1987	1,145	13.73	3.74	157,224	1,099	158,322
1988	1,185	13.56	3.67	160,693	1,085	161,777
1989	1,219	15.05	4.08	183,434	2,859	186,293
1990	1,271	14.83	4.06	188,451	1,186	189,637
1991	1,270	13.08	3.57	166,156	1,962	168,119
1992	1,359	13.94	3.82	189,386	2,230	191,616
1993	1,393	13.59	3.74	189,286	2,038	191,324
1994	1,503	14.25	3.97	214,160	1,710	215,870
1995	1,511	13.65	3.77	206,240	1,365	207,605
1996	1,604	15.32	4.20	245,769	1,226	246,995
1997	1,633	13.66	3.79	223,100	1,093	224,193
1998	1,655	15.70	4.34	259,835	1,099	260,934
1999	1,688	15.20	4.23	256,576	1,216	257,792
2000	1,892	11.80	3.31	223,256	590	223,846
2001	1,944	14.80	4.17	287,712	592	288,304

1/ Also includes milk produced by institutional herds.
2/ Cash receipts divided by milk or milkfat represented in combined marketings.
3/ Valued at average returns per 100 pounds of milk listed under combined marketings of milk and cream.
4/ From marketings of milk and cream plus value of milk used for home consumption and farm-churned butter.

All Chickens Inventory
Colorado, December 1, 1986-2001

Chickens: Inventory by class and total value, Colorado, December 1, 1986-2001 1/

Year	Hens and pullets of laying age			Pullets not of laying age			Other chickens	All chickens		
	Hens	Pullets	Total	3 mo. old or older	Under 3 mo.	Total		Number	Value per head	Total value
	1,000 Head	**1,000 Head**	**1,000 Head**	**1,000 Head**	**1,000 Head**	**1,000 Head**	**1,000 Head**	**1,000 Head**	**Dollars**	**1,000 Dollars**
1986	1,470	1,130	2,600	124	200	324	11	2,935	1.35	3,962
1987	1,440	1,550	2,990	234	240	474	6	3,470	1.45	5,032
1988	1,570	1,605	3,175	310	498	808	3	3,986	1.60	6,378
1989	1,100	2,026	3,126	193	297	490	43	3,659	2.25	8,233
1990	2,002	1,385	3,387	297	618	915	70	4,372	1.80	7,870
1991	2,360	1,376	3,736	384	480	864	40	4,640	1.90	8,816
1992	1,790	1,670	3,460	250	385	635	65	4,160	1.80	7,488
1993	1,678	1,605	3,283	353	337	690	67	4,040	2.00	8,080

Year	All layers			Pullets			Other chickens	All chickens		
	One year & older	Less than one year	Total	13-20 weeks of age	< 13 weeks of age	Total		Number	Value per head	Total value
1994	1,395	1,559	2,954	385	529	914	112	3,980	2.10	8,358
1995	1,479	1,635	3,114	380	465	845	166	4,125	1.90	7,838
1996	1,813	1,530	3,343	320	280	600	137	4,080	2.10	8,568
1997	1,910	1,760	3,670	229	643	872	176	4,718	2.20	10,380
1998	2,250	1,487	3,737	180	550	730	130	4,597	2.40	11,033
1999	1,052	2,748	3,800	210	300	510	169	4,479	2.70	12,093
2000	1,440	1,970	3,410	206	395	601	159	4,170	2.40	10,008
2001	1,560	1,997	3,557	142	456	598	55	4,210	1.90	7,999

1/ Change in class terminology beginning 1994.

Chickens: Number lost, number sold and value of sales, Colorado, 1993-2001

Year	Number lost	Number sold	Pounds sold	Price per lb.	Value
	1,000 Head	**1,000 Head**	**1,000 Pounds**	**Cents**	**1,000 Dollars**
1993	440	2,180	8,720	10.0	872
1994	510	2,200	9,020	7.0	631
1995	686	1,734	6,936	4.0	277
1996	708	1,547	6,188	3.0	186
1997	600	2,300	8,050	3.0	242
1998	550	2,170	9,331	3.0	280
1999	467	2,431	10,940	4.0	438
2000	455	2,310	9,471	3.0	284
2001	960	1,457	6,119	.2	12

Layers and egg production, Colorado, 1993-2001 1/

Year	Dec. 2/	Jan.	Feb. 3/	March	April	May 4/	June	July	Aug. 5/	Sept.	Oct.	Nov. 6/
	Average number of layers											
	Thousand											
1993	---	---	3,487	---	---	3,490	---	---	3,434	---	---	3,342
1994	3,287	3,246	3,290	3,311	3,250	3,190	3,150	3,189	3,213	3,206	3,133	3,015
1995	3,089	3,206	3,173	3,224	3,217	3,083	3,114	3,200	3,099	3,099	3,164	3,123
1996	3,185	3,276	3,232	3,174	3,228	3,272	3,178	3,163	3,220	3,248	3,275	3,299
1997	3,367	3,292	3,222	3,232	3,139	3,096	3,156	3,268	3,402	3,435	3,560	3,688
1998	3,612	3,597	3,678	3,769	3,749	3,663	3,667	3,654	3,610	3,601	3,618	3,682
1999	3,556	3,478	3,536	3,485	3,458	3,413	3,412	3,448	3,568	3,643	3,678	3,773
2000	3,830	3,774	3,822	3,936	3,970	3,856	3,605	3,541	3,486	3,440	3,408	3,380
2001	3,418	3,625	3,811	3,743	3,462	3,252	3,463	3,544	3,611	3,749	3,625	3,550
	Number of eggs produced											
	Million											
1993	---	---	207	---	---	206	---	---	211	---	---	213
1994	71	65	59	67	65	66	64	66	68	64	64	59
1995	62	69	63	70	68	68	65	71	71	66	67	78
1996	69	71	67	71	67	69	66	69	70	68	71	69
1997	72	71	63	70	66	65	67	73	75	73	80	82
1998	83	81	72	81	80	79	72	80	80	76	82	79
1999	78	74	66	74	74	76	73	75	78	81	87	85
2000	88	88	81	88	86	86	81	83	80	75	77	75
2001	79	84	77	83	74	76	78	80	81	81	78	75

1/ Quarterly estimates only until 1994. 2/ Dec. preceding year. 3/ Dec.-Feb. total until 1994. 4/ March-May total until 1994.
5/ June-Aug. total until 1994. 6/ Sept-Nov. total until 1994.

Eggs: Production and income, Colorado, 1993-2001

Year	Average number of layers	Eggs per layer	Total produced	Price per dozen	Gross income
	Thousands	**Number**	**Millions**	**Cents**	**1,000Dollars**
1993	3,438	243	837	68.8	47,988
1994	3,207	243	778	66.0	42,790
1995	3,149	256	805	70.6	47,361
1996	3,229	256	827	75.6	52,101
1997	3,322	258	857	72.0	51,420
1998	3,658	258	945	67.1	52,841
1999	3,537	260	921	63.6	48,813
2000	3,671	269	988	69.7	57,386
2001	3,569	265	946	61.2	48,246

Bees and Honey: Colorado, 1986-2001

Year	Number of Colonies	Yield per Colony	Production	Producer Stocks	Avg. Price Per Pound	Value of Production
	1,000	**Pounds**	**1,000 Pounds**		**Dollars**	**1,000 Dollars**
1986	41	78	3,198	480	.540	1,727
1987	44	73	3,212	96	.680	2,184
1988	48	83	3,984	837	.550	2,191
1989	50	66	3,300	495	.540	1,782
1990	55	64	3,520	845	.660	2,323
1991	50	79	3,950	514	.630	2,489
1992	52	74	3,848	847	.590	2,270
1993	53	73	3,869	1,161	.580	2,244
1994	45	76	3,420	1,813	.560	1,915
1995	45	60	2,700	1,404	.730	1,971
1996	30	74	2,220	1,132	.850	1,887
1997	35	55	1,925	982	.820	1,579
1998	27	72	1,944	1,594	.700	1,361
1999	27	76	2,052	1,436	.680	1,395
2000	29	60	1,740	957	.620	1,079
2001	26	55	1,430	529	.700	1,001

Trout: Operations, sales and value, Colorado, 1999-2001

Item	Unit	1999		2000		2001	
		Trout Sales	Distributed Trout	Trout Sales	Distributed Trout	Trout Sales	Distributed Trout
Number of Operations	**Number**	28	18	23	19	15	19
Value of Sales/Distributed Trout	**1,000 Dollars**	2,642	4,628	2,289	4,624	2,794	7,643
Foodsize: 1/							
Number Sold	**Thousands**	700	13	520	30	660	105
Pounds Sold	**Thousands**	774	17	595	50	665	120
Value Per Pound	**Dollars**	2.61	1.83	2.43	3.32	3.00	2.85
Total Value of Sales	**1,000 Dollars**	2,020	31	1,446	166	1,995	342
Stockers: 2/							
Number Sold	**Thousands**	390	3,620	580	3,600	550	4,850
Pounds Sold	**Thousands**	180	1,240	300	1,250	225	2,110
Value Per Pound	**Dollars**	3.10	2.60	2.67	2.59	3.20	2.85
Total Value of Sales	**1,000 Dollars**	558	3,224	801	3,238	720	6,014
Fingerlings: 3/							
Number Sold	**Thousands**	260	9,950	150	7,720	235	7,570
Pounds Sold	**Thousands**	8	265	11	190	10	185
Value Per 1,000 Fish	**Dollars**	245.00	138.00	280.00	158.00	335.00	170.00
Total Value of Sales	**1,000 Dollars**	64	1,373	42	1,220	79	1,287

1/ Defined as fish being 12 inches or longer.

2/ Defined as fish being from 6-12 inches in length.

3/ Defined as fish being from 2-6 inches in length.

COLORADO COUNTY PROFILES 2001

The information contained on the following County Profiles pages is taken from the latest Census of Agriculture and the latest county data available for specific commodities.

The Census of Agriculture is taken every five years and provides the most comprehensive detailed information about the agricultural industry for each county. More details for a specific county are available on the Internet at: http://www.nass.usda.gov/census From that location, details can be obtained for every State and County in the Nation with options for viewing, printing and downloading of specific data. The next Census will be taken in 2003 covering the 2002 production year.

County data for specific commodities is prepared annually and is presented in the second column of the County Profile. More detailed information about the county data is available on other pages in this issue of *Colorado Agricultural Statistics*.

COLORADO

State Outline of Agricultural Statistics Districts and Counties

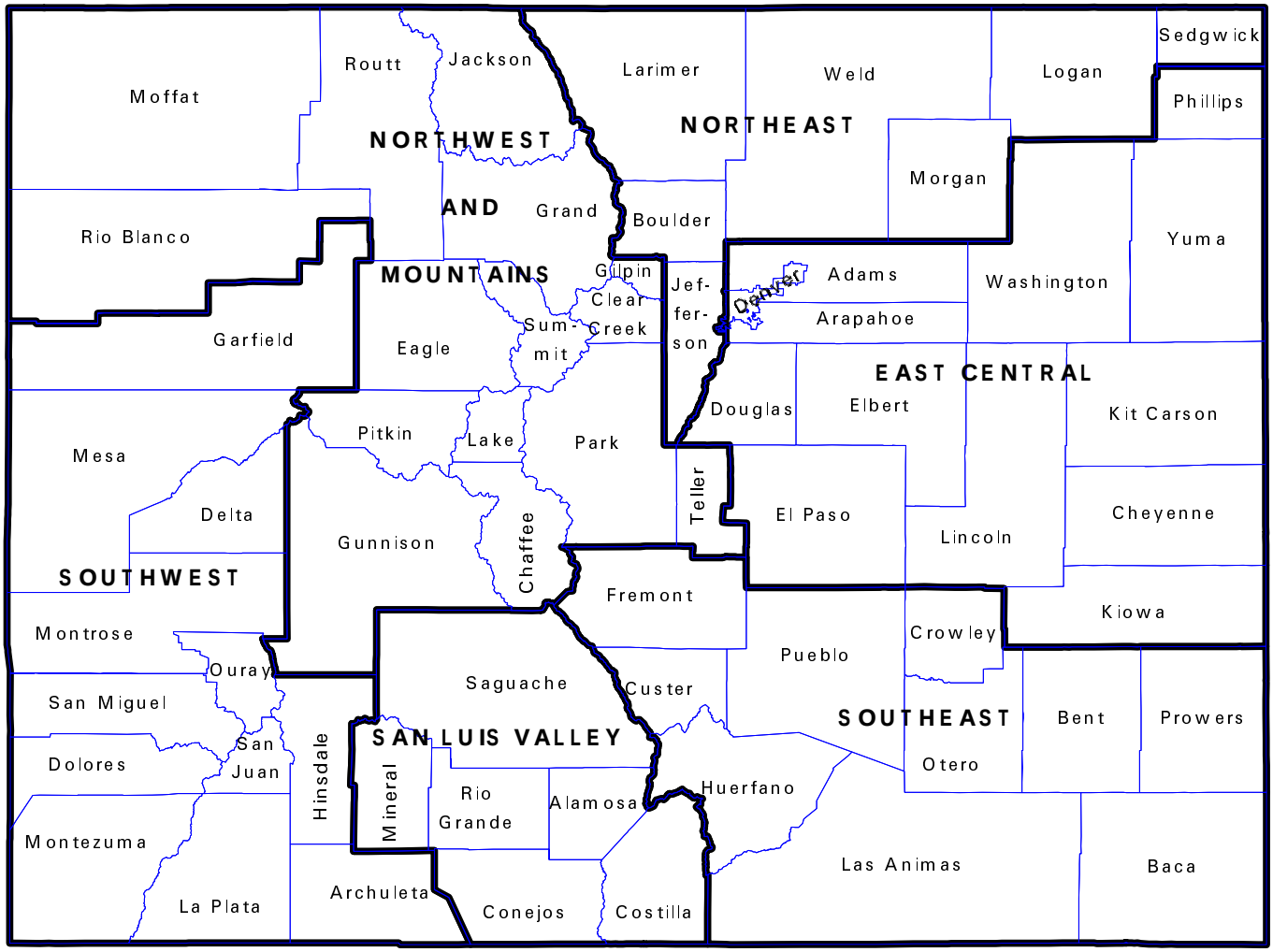

ASD by Number: **Northwest and Mountains = 10** **Northeast = 20** **East Central = 60** **Southwest = 70** **San Luis Valley = 80** **Southeast = 90**

Counties by Agricultural Statistics District

ASD 10 Northwest & Mountain

County	
Code	Name
015	Chaffee
019	Clear Creek
037	Eagle
047	Gilpin
049	Grand
051	Gunnison
057	Jackson
065	Lake
081	Moffat
093	Park
097	Pitkin
103	Rio Blanco
107	Routt
117	Summit
119	Teller

ASD 60 East Central

County	
Code	Name
001	Adams
005	Arapahoe
014	Broomfield 1/
017	Cheyenne
031	Denver
035	Douglas
039	Elbert
041	El Paso
061	Kiowa
063	Kit Carson
073	Lincoln
095	Phillips
121	Washington
125	Yuma

ASD 80 San Luis Valley

County	
Code	Name
003	Alamosa
021	Conejos
023	Costilla
079	Mineral
105	Rio Grande
109	Saguache

ASD 20 Northeast

County	
Code	Name
013	Boulder
059	Jefferson
069	Larimer
075	Logan
087	Morgan
115	Sedgwick
123	Weld

ASD 70 Southwest

County	
Code	Name
007	Archueleta
029	Delta
033	Dolores
045	Garfield
053	Hinsdale
067	La Plata
077	Mesa
083	Montezuma
085	Montrose
091	Ouray
111	San Juan
113	San Miguel

ASD 90 Southeast

County	
Code	Name
009	Baca
011	Bent
025	Crowley
027	Custer
043	Fremont
055	Huerfano
071	Las Animas
089	Otero
099	Prowers
101	Pueblo

1/ Broomfield County was established in November 2001 and was formed from portions of Adams County, Boulder County and Jefferson County. As with the City and County of Denver, the new area will be referenced as the City and County of Broomfield.. No Census data is available for Broomfield County and no county data for specific commodities will be shown for either Denver County or Broomfield County. While there is known to be a few agricultural operations in each of the two counties, as with a few other counties in the state, the agricultural data in the minor counties is combined with an adjoining county to avoid disclosure of individual operations.

Adams County

	Cnty 001	ASD 60
Total land area (**Square Miles**)		1,182
Total land area (**Acres**)		756,667
1997 Census of Agriculture		
Number of farms and ranches (**Number**)		696
Land in farms and ranches (**Acres**)		673,713
Average size of farms and ranches (**Acres**)		968
Median size of farm/ranch (**Acres**)		160
Average Value of land and buildings (**Dollars**)		653,502
Total Cropland (**Acres**)		530,148
Irrigated land (**Acres**)		27,140
Market value of ag products sold (**$1,000**)		87,739
All crops sold (**$1,000**)		68,516
All livestock & products sold (**$1,000**)		19,223
Total farm production expenses (**$1,000**) 1/		67,875
Net cash return from agricultural sales (**$1,000**) 1/		18,416
Average age of farm/ranch operator		54.9

2001 Crops	Acres Harvested	Yield	Unit	Production	Rank
Barley	1,200	26.5	Bu.	32,000	10
Corn for Grain	11,000	117.5	Bu.	1,295,000	16
Dry Beans	400	27.50	Cwt	11,000	17
Hay, Alfalfa	8,500	4.05	Tons	34,400	28
Hay, Other	12,000	1.30	Tons	15,800	31
Oats	...	...	Bu.	...	...
Potatoes, All	...	...	Cwt	...	...
Sorghum, Grain	3,600	38.0	Bu.	136,000	9
Sugar beets	780	20.0	Tons	15,600	10
Sunflowers, All	18,000	1,245	Lbs.	22,400,000	3
Wheat, Spring	500	36.0	Bu.	18,000	15
Wheat, Winter	134,400	32.5	Bu.	4,383,000	5

January 1, 2002 Inventory	Number	Rank
All Cattle and Calves	18,000	34
Beef cows and heifers that have calved	6,500	38

Alamosa County

	Cnty 003	ASD 80
Total land area (**Square Miles**)		723
Total land area (**Acres**)		462,854
1997 Census of Agriculture		
Number of farms and ranches (**Number**)		306
Land in farms and ranches (**Acres**)		189,987
Average size of farms and ranches (**Acres**)		621
Median size of farm/ranch (**Acres**)		320
Average Value of land and buildings (**Dollars**)		763,217
Total Cropland (**Acres**)		102,521
Irrigated land (**Acres**)		106,104
Market value of ag products sold (**$1,000**)		57,195
All crops sold (**$1,000**)		51,713
All livestock & products sold (**$1,000**)		5,482
Total farm production expenses (**$1,000**) 1/		43,041
Net cash return from agricultural sales (**$1,000**) 1/		15,098
Average age of farm/ranch operator		50.9

2001 Crops	Acres Harvested	Yield	Unit	Production	Rank
Barley	11,000	121.0	Bu.	1,330,000	3
Corn for Grain	...	...	Bu.	...	...
Dry Beans	...	...	Cwt	...	...
Hay, Alfalfa	30,500	4.10	Tons	125,000	11
Hay, Other	14,000	1.95	Tons	27,500	15
Oats	1,700	72.5	Bu.	123,000	5
Potatoes, All	22,600	315	Cwt	7,160,000	1
Sorghum, Grain	...	...	Bu.	...	...
Sugar beets	...	...	Tons	...	...
Sunflowers, All	...	...	Lbs.	...	...
Wheat, Spring	5,000	110.0	Bu.	550,000	3
Wheat, Winter	1,200	79.0	Bu.	95,000	27

January 1, 2002 Inventory	Number	Rank
All Cattle and Calves	9,000	43
Beef cows and heifers that have calved	7,200	36

Arapahoe County

	Cnty 005	ASD 60
Total land area (**Square Miles**)		804
Total land area (**Acres**)		514,820
1997 Census of Agriculture		
Number of farms and ranches (**Number**)		258
Land in farms and ranches (**Acres**)		332,940
Average size of farms and ranches (**Acres**)		1,290
Median size of farm/ranch (**Acres**)		120
Average Value of land and buildings (**Dollars**)		1,181,113
Total Cropland (**Acres**)		168,813
Irrigated land (**Acres**)		3,901
Market value of ag products sold (**$1,000**)		23,612
All crops sold (**$1,000**)		14,577
All livestock & products sold (**$1,000**)		9,034
Total farm production expenses (**$1,000**) 1/		17,578
Net cash return from agricultural sales (**$1,000**) 1/		6,155
Average age of farm/ranch operator		52.9

2001 Crops	Acres Harvested	Yield	Unit	Production	Rank
Barley	...	...	Bu.	...	...
Corn for Grain	2,000	112.5	Bu.	225,000	23
Dry Beans	...	...	Cwt	...	...
Hay, Alfalfa	1,600	4.00	Tons	6,400	45
Hay, Other	3,000	1.35	Tons	4,000	51
Oats	300	33.5	Bu.	10,000	28
Potatoes, All	...	...	Cwt	...	...
Sorghum, Grain	500	32.0	Bu.	16,000	16
Sugar beets	...	...	Tons	...	...
Sunflowers, All	3,700	1,675	Lbs.	6,200,000	10
Wheat, Spring	...	...	Bu.	...	...
Wheat, Winter	61,700	26.0	Bu.	1,601,000	15

January 1, 2002 Inventory	Number	Rank
All Cattle and Calves	6,000	48
Beef cows and heifers that have calved	3,800	48

Archuleta County

	Cnty 007	ASD 70
Total land area (**Square Miles**)		1,355
Total land area (**Acres**)		866,899
1997 Census of Agriculture		
Number of farms and ranches (**Number**)		206
Land in farms and ranches (**Acres**)		112,670
Average size of farms and ranches (**Acres**)		547
Median size of farm/ranch (**Acres**)		161
Average Value of land and buildings (**Dollars**)		855,487
Total Cropland (**Acres**)		17,636
Irrigated land (**Acres**)		16,764
Market value of ag products sold (**$1,000**)		6,149
All crops sold (**$1,000**)		393
All livestock & products sold (**$1,000**)		5,756
Total farm production expenses (**$1,000**) 1/		6,441
Net cash return from agricultural sales (**$1,000**) 1/		-493
Average age of farm/ranch operator		55.3

2001 Crops	Acres Harvested	Yield	Unit	Production	Rank
Barley	...	...	Bu.	...	...
Corn for Grain	...	...	Bu.	...	...
Dry Beans	...	...	Cwt	...	...
Hay, Alfalfa	4,000	2.30	Tons	9,100	43
Hay, Other	2,000	1.45	Tons	2,900	52
Oats	...	...	Bu.	...	...
Potatoes, All	...	...	Cwt	...	...
Sorghum, Grain	...	...	Bu.	...	...
Sugar beets	...	...	Tons	...	...
Sunflowers, All	...	...	Lbs.	...	...
Wheat, Spring	...	...	Bu.	...	...
Wheat, Winter	...	...	Bu.	...	...

January 1, 2002 Inventory	Number	Rank
All Cattle and Calves	8,000	44
Beef cows and heifers that have calved	3,500	49

Baca County

	Cnty 009	ASD 90
Total land area (**Square Miles**)		2,558
Total land area (**Acres**)		1,637,426
1997 Census of Agriculture		
Number of farms and ranches (**Number**)		608
Land in farms and ranches (**Acres**)		1,142,327
Average size of farms and ranches (**Acres**)		1,879
Median size of farm/ranch (**Acres**)		1,044
Average Value of land and buildings (**Dollars**)		747,804
Total Cropland (**Acres**)		632,572
Irrigated land (**Acres**)		65,068
Market value of ag products sold (**$1,000**)		77,369
All crops sold (**$1,000**)		27,921
All livestock & products sold (**$1,000**)		49,448
Total farm production expenses (**$1,000**) 1/		63,010
Net cash return from agricultural sales (**$1,000**) 1/		15,227
Average age of farm/ranch operator		55.2

2001 Crops	Acres Harvested	Yield	Unit	Production	Rank
Barley	...	...	Bu.	...	...
Corn for Grain	32,000	154.0	Bu.	4,929,000	9
Dry Beans	...	...	Cwt	...	...
Hay, Alfalfa	10,000	5.85	Tons	58,600	20
Hay, Other	13,000	1.85	Tons	24,000	19
Oats	400	75.0	Bu.	30,000	19
Potatoes, All	...	...	Cwt	...	...
Sorghum, Grain	92,000	44.0	Bu.	4,042,000	1
Sugar beets	...	...	Tons	...	...
Sunflowers, All	10,500	1,610	Lbs.	16,900,000	5
Wheat, Spring	...	...	Bu.	...	...
Wheat, Winter	135,500	35.5	Bu.	4,820,000	4

January 1, 2002 Inventory	Number	Rank
All Cattle and Calves	60,000	9
Beef cows and heifers that have calved	21,000	12

Bent County

	Cnty 011	ASD 90
Total land area (**Square Miles**)		1,541
Total land area (**Acres**)		986,287
1997 Census of Agriculture		
Number of farms and ranches (**Number**)		270
Land in farms and ranches (**Acres**)		784,273
Average size of farms and ranches (**Acres**)		2,905
Median size of farm/ranch (**Acres**)		480
Average Value of land and buildings (**Dollars**)		899,874
Total Cropland (**Acres**)		(D)
Irrigated land (**Acres**)		62,709
Market value of ag products sold (**$1,000**)		50,975
All crops sold (**$1,000**)		12,518
All livestock & products sold (**$1,000**)		38,457
Total farm production expenses (**$1,000**) 1/		46,163
Net cash return from agricultural sales (**$1,000**) 1/		5,248
Average age of farm/ranch operator		52.1

2001 Crops	Acres Harvested	Yield	Unit	Production	Rank
Barley	...	...	Bu.	...	...
Corn for Grain	9,000	120.0	Bu.	1,080,000	17
Dry Beans	...	...	Cwt	...	...
Hay, Alfalfa	31,000	4.25	Tons	132,000	10
Hay, Other	5,000	2.30	Tons	11,600	35
Oats	200	75.0	Bu.	15,000	25
Potatoes, All	...	...	Cwt	...	...
Sorghum, Grain	5,000	75.0	Bu.	375,000	5
Sugar beets	...	...	Tons	...	...
Sunflowers, All	...	...	Lbs.	...	...
Wheat, Spring	...	...	Bu.	...	...
Wheat, Winter	5,400	45.0	Bu.	244,000	20

January 1, 2002 Inventory	Number	Rank
All Cattle and Calves	50,000	12
Beef cows and heifers that have calved	19,000	16

Boulder County

	Cnty 013	ASD 20
Total land area (**Square Miles**)		740
Total land area (**Acres**)		473,907
1997 Census of Agriculture		
Number of farms and ranches (**Number**)		657
Land in farms and ranches (**Acres**)		128,146
Average size of farms and ranches (**Acres**)		195
Median size of farm/ranch (**Acres**)		37
Average Value of land and buildings (**Dollars**)		534,011
Total Cropland (**Acres**)		58,603
Irrigated land (**Acres**)		39,464
Market value of ag products sold (**$1,000**)		43,671
All crops sold (**$1,000**)		27,898
All livestock & products sold (**$1,000**)		15,773
Total farm production expenses (**$1,000**) 1/		31,299
Net cash return from agricultural sales (**$1,000**) 1/		12,714
Average age of farm/ranch operator		55.1

2001 Crops	Acres Harvested	Yield	Unit	Production	Rank
Barley	1,500	58.5	Bu.	88,000	9
Corn for Grain	4,000	115.0	Bu.	460,000	19
Dry Beans	500	24.00	Cwt	12,000	16
Hay, Alfalfa	11,000	3.35	Tons	37,100	26
Hay, Other	8,000	2.10	Tons	16,900	29
Oats	...	...	Bu.	...	...
Potatoes, All	...	...	Cwt	...	...
Sorghum, Grain	...	...	Bu.	...	...
Sugar beets	980	18.1	Tons	17,700	9
Sunflowers, All	...	...	Lbs.	...	...
Wheat, Spring	300	56.5	Bu.	17,000	16
Wheat, Winter	6,000	33.5	Bu.	200,000	22

January 1, 2002 Inventory	Number	Rank
All Cattle and Calves	13,000	39
Beef cows and heifers that have calved	4,500	45

Broomfield County

	Cnty 014	ASD 60
Total land area (**Square Miles**)		34
Total land area (**Acres**)		21,482
1997 Census of Agriculture		
Number of farms and ranches (**Number**)		...
Land in farms and ranches (**Acres**)		...
Average size of farms and ranches (**Acres**)		...
Median size of farm/ranch (**Acres**)		...
Average Value of land and buildings (**Dollars**)		...
Total Cropland (**Acres**)		...
Irrigated land (**Acres**)		...
Market value of ag products sold (**$1,000**)		...
All crops sold (**$1,000**)		...
All livestock & products sold (**$1,000**)		...
Total farm production expenses (**$1,000**) 1/		...
Net cash return from agricultural sales (**$1,000**) 1/		...
Average age of farm/ranch operator		...

2001 Crops	Acres Harvested	Yield	Unit	Production	Rank
Barley	...	...	Bu.	...	...
Corn for Grain	...	...	Bu.	...	...
Dry Beans	...	...	Cwt	...	...
Hay, Alfalfa	...	...	Tons	...	...
Hay, Other	...	...	Tons	...	...
Oats	...	...	Bu.	...	...
Potatoes, All	...	...	Cwt	...	...
Sorghum, Grain	...	...	Bu.	...	...
Sugar beets	...	...	Tons	...	...
Sunflowers, All	...	...	Lbs.	...	...
Wheat, Spring	...	...	Bu.	...	...
Wheat, Winter	...	...	Bu.	...	...

January 1, 2002 Inventory	Number	Rank
All Cattle and Calves	...	...
Beef cows and heifers that have calved	...	...

Chaffee County

	Cnty 015	ASD 10
Total land area (**Square Miles**)		1,014
Total land area (**Acres**)		649,035
1997 Census of Agriculture		
Number of farms and ranches (**Number**)		189
Land in farms and ranches (**Acres**)		85,608
Average size of farms and ranches (**Acres**)		453
Median size of farm/ranch (**Acres**)		160
Average Value of land and buildings (**Dollars**)		849,738
Total Cropland (**Acres**)		24,475
Irrigated land (**Acres**)		24,406
Market value of ag products sold (**$1,000**)		5,161
All crops sold (**$1,000**)		2,081
All livestock & products sold (**$1,000**)		3,081
Total farm production expenses (**$1,000**) 1/		4,357
Net cash return from agricultural sales (**$1,000**) 1/		558
Average age of farm/ranch operator		51.4

2001 Crops	Acres Harvested	Yield	Unit	Production	Rank
Barley	...	...	Bu.	...	...
Corn for Grain	...	...	Bu.	...	...
Dry Beans	...	...	Cwt	...	...
Hay, Alfalfa	8,000	3.15	Tons	25,200	32
Hay, Other	11,000	1.90	Tons	21,100	24
Oats	...	...	Bu.	...	...
Potatoes, All	...	...	Cwt	...	...
Sorghum, Grain	...	...	Bu.	...	...
Sugar beets	...	...	Tons	...	...
Sunflowers, All	...	...	Lbs.	...	...
Wheat, Spring	...	...	Bu.	...	...
Wheat, Winter	...	...	Bu.	...	...

January 1, 2002 Inventory	Number	Rank
All Cattle and Calves	6,500	46
Beef cows and heifers that have calved	4,000	46

Cheyenne County

	Cnty 017	ASD 60
Total land area (**Square Miles**)		1,782
Total land area (**Acres**)		1,140,413
1997 Census of Agriculture		
Number of farms and ranches (**Number**)		333
Land in farms and ranches (**Acres**)		795,815
Average size of farms and ranches (**Acres**)		2,390
Median size of farm/ranch (**Acres**)		1,440
Average Value of land and buildings (**Dollars**)		585,655
Total Cropland (**Acres**)		433,897
Irrigated land (**Acres**)		20,632
Market value of ag products sold (**$1,000**)		33,645
All crops sold (**$1,000**)		19,180
All livestock & products sold (**$1,000**)		14,465
Total farm production expenses (**$1,000**) 1/		28,281
Net cash return from agricultural sales (**$1,000**) 1/		4,591
Average age of farm/ranch operator		54.1

2001 Crops	Acres Harvested	Yield	Unit	Production	Rank
Barley	700	16.5	Bu.	11,500	17
Corn for Grain	36,000	86.0	Bu.	3,100,000	10
Dry Beans	500	16.00	Cwt	8,000	19
Hay, Alfalfa	2,100	2.35	Tons	4,900	49
Hay, Other	7,000	1.60	Tons	11,100	36
Oats	2,300	42.5	Bu.	98,000	6
Potatoes, All	...	...	Cwt	...	...
Sorghum, Grain	14,500	31.5	Bu.	455,000	4
Sugar beets	...	...	Tons	...	...
Sunflowers, All	14,500	895	Lbs.	13,000,000	8
Wheat, Spring	...	...	Bu.	...	...
Wheat, Winter	133,000	26.5	Bu.	3,518,000	10

January 1, 2002 Inventory	Number	Rank
All Cattle and Calves	36,000	21
Beef cows and heifers that have calved	16,000	21

Clear Creek County

	Cnty 019	ASD 60
Total land area (**Square Miles**)		397
Total land area (**Acres**)		253,777
1997 Census of Agriculture		
Number of farms and ranches (**Number**)		12
Land in farms and ranches (**Acres**)		5,114
Average size of farms and ranches (**Acres**)		426
Median size of farm/ranch (**Acres**)		30
Average Value of land and buildings (**Dollars**)		1,441,525
Total Cropland (**Acres**)		(D)
Irrigated land (**Acres**)		(D)
Market value of ag products sold (**$1,000**)		30
All crops sold (**$1,000**)		-
All livestock & products sold (**$1,000**)		30
Total farm production expenses (**$1,000**) 1/		105
Net cash return from agricultural sales (**$1,000**) 1/		-75
Average age of farm/ranch operator		60.0

2001 Crops	Acres Harvested	Yield	Unit	Production	Rank
Barley	...	...	Bu.	...	...
Corn for Grain	...	...	Bu.	...	...
Dry Beans	...	...	Cwt	...	...
Hay, Alfalfa	...	...	Tons	...	...
Hay, Other	...	...	Tons	...	...
Oats	...	...	Bu.	...	...
Potatoes, All	...	...	Cwt	...	...
Sorghum, Grain	...	...	Bu.	...	...
Sugar beets	...	...	Tons	...	...
Sunflowers, All	...	...	Lbs.	...	...
Wheat, Spring	...	...	Bu.	...	...
Wheat, Winter	...	...	Bu.	...	...

January 1, 2002 Inventory	Number	Rank
All Cattle and Calves	...	...
Beef cows and heifers that have calved	...	...

Conejos County

	Cnty 021	ASD 80
Total land area (**Square Miles**)		1,290
Total land area (**Acres**)		825,741
1997 Census of Agriculture		
Number of farms and ranches (**Number**)		429
Land in farms and ranches (**Acres**)		284,676
Average size of farms and ranches (**Acres**)		664
Median size of farm/ranch (**Acres**)		280
Average Value of land and buildings (**Dollars**)		449,721
Total Cropland (**Acres**)		135,463
Irrigated land (**Acres**)		130,581
Market value of ag products sold (**$1,000**)		25,488
All crops sold (**$1,000**)		13,913
All livestock & products sold (**$1,000**)		11,574
Total farm production expenses (**$1,000**) 1/		19,348
Net cash return from agricultural sales (**$1,000**) 1/		5,352
Average age of farm/ranch operator		54.7

2001 Crops	Acres Harvested	Yield	Unit	Production	Rank
Barley	8,000	116.5	Bu.	930,000	5
Corn for Grain	...	...	Bu.	...	...
Dry Beans	...	...	Cwt	...	...
Hay, Alfalfa	42,500	3.40	Tons	145,000	6
Hay, Other	21,000	2.20	Tons	46,200	4
Oats	3,000	93.5	Bu.	280,000	1
Potatoes, All	1,000	300	Cwt	300,000	8
Sorghum, Grain	...	...	Bu.	...	...
Sugar beets	...	...	Tons	...	...
Sunflowers, All	...	...	Lbs.	...	...
Wheat, Spring	900	89.0	Bu.	80,000	7
Wheat, Winter	...	...	Bu.	...	...

January 1, 2002 Inventory	Number	Rank
All Cattle and Calves	25,000	25
Beef cows and heifers that have calved	18,000	18

Costilla County

	Cnty 023	ASD 80
Total land area (**Square Miles**)		1,229
Total land area (**Acres**)		786,801
1997 Census of Agriculture		
Number of farms and ranches (**Number**)		171
Land in farms and ranches (**Acres**)		363,220
Average size of farms and ranches (**Acres**)		2,124
Median size of farm/ranch (**Acres**)		160
Average Value of land and buildings (**Dollars**)		733,408
Total Cropland (**Acres**)		(D)
Irrigated land (**Acres**)		44,010
Market value of ag products sold (**$1,000**)		15,978
All crops sold (**$1,000**)		13,371
All livestock & products sold (**$1,000**)		2,607
Total farm production expenses (**$1,000**) 1/		13,090
Net cash return from agricultural sales (**$1,000**) 1/		1,555
Average age of farm/ranch operator		54.9

2001 Crops	Acres Harvested	Yield	Unit	Production	Rank
Barley	6,000	106.5	Bu.	640,000	6
Corn for Grain	...	...	Bu.	...	...
Dry Beans	...	...	Cwt	...	...
Hay, Alfalfa	23,000	4.30	Tons	99,000	14
Hay, Other	5,000	1.95	Tons	9,700	38
Oats	1,300	73.0	Bu.	95,000	7
Potatoes, All	5,000	325	Cwt	1,617,000	4
Sorghum, Grain	...	...	Bu.	...	...
Sugar beets	...	...	Tons	...	...
Sunflowers, All	...	...	Lbs.	...	...
Wheat, Spring	4,000	97.5	Bu.	390,000	4
Wheat, Winter	300	100.0	Bu.	30,000	35

January 1, 2002 Inventory	Number	Rank
All Cattle and Calves	6,000	48
Beef cows and heifers that have calved	4,000	46

Crowley County

	Cnty 025	ASD 90
Total land area (**Square Miles**)		800
Total land area (**Acres**)		512,170
1997 Census of Agriculture		
Number of farms and ranches (**Number**)		203
Land in farms and ranches (**Acres**)		389,724
Average size of farms and ranches (**Acres**)		1,920
Median size of farm/ranch (**Acres**)		340
Average Value of land and buildings (**Dollars**)		1,110,080
Total Cropland (**Acres**)		53,707
Irrigated land (**Acres**)		21,647
Market value of ag products sold (**$1,000**)		73,487
All crops sold (**$1,000**)		4,691
All livestock & products sold (**$1,000**)		68,796
Total farm production expenses (**$1,000**) 1/		44,582
Net cash return from agricultural sales (**$1,000**) 1/		29,767
Average age of farm/ranch operator		56.2

2001 Crops	Acres Harvested	Yield	Unit	Production	Rank
Barley	...	...	Bu.	...	...
Corn for Grain	1,500	133.5	Bu.	200,000	24
Dry Beans	...	...	Cwt	...	...
Hay, Alfalfa	10,000	4.30	Tons	43,000	24
Hay, Other	1,000	2.00	Tons	2,000	56
Oats	...	...	Bu.	...	...
Potatoes, All	...	...	Cwt	...	...
Sorghum, Grain	2,900	56.0	Bu.	163,000	8
Sugar beets	...	...	Tons	...	...
Sunflowers, All	...	...	Lbs.	...	...
Wheat, Spring	...	...	Bu.	...	...
Wheat, Winter	3,500	23.0	Bu.	80,000	28

January 1, 2002 Inventory	Number	Rank
All Cattle and Calves	70,000	8
Beef cows and heifers that have calved	10,000	33

Custer County

	Cnty 027	ASD 90
Total land area (**Square Miles**)		739
Total land area (**Acres**)		473,112
1997 Census of Agriculture		
Number of farms and ranches (**Number**)		152
Land in farms and ranches (**Acres**)		144,247
Average size of farms and ranches (**Acres**)		949
Median size of farm/ranch (**Acres**)		295
Average Value of land and buildings (**Dollars**)		613,306
Total Cropland (**Acres**)		24,019
Irrigated land (**Acres**)		19,633
Market value of ag products sold (**$1,000**)		4,816
All crops sold (**$1,000**)		1,954
All livestock & products sold (**$1,000**)		2,861
Total farm production expenses (**$1,000**) 1/		3,909
Net cash return from agricultural sales (**$1,000**) 1/		1,057
Average age of farm/ranch operator		57.2

2001 Crops	Acres Harvested	Yield	Unit	Production	Rank
Barley	...	...	Bu.	...	...
Corn for Grain	...	...	Bu.	...	...
Dry Beans	...	...	Cwt	...	...
Hay, Alfalfa	4,000	2.00	Tons	8,000	44
Hay, Other	13,000	2.40	Tons	31,300	14
Oats	...	...	Bu.	...	...
Potatoes, All	...	...	Cwt	...	...
Sorghum, Grain	...	...	Bu.	...	...
Sugar beets	...	...	Tons	...	...
Sunflowers, All	...	...	Lbs.	...	...
Wheat, Spring	...	...	Bu.	...	...
Wheat, Winter	...	...	Bu.	...	...

January 1, 2002 Inventory	Number	Rank
All Cattle and Calves	10,000	40
Beef cows and heifers that have calved	5,000	40

Delta County

	Cnty 029	ASD 70
Total land area (**Square Miles**)		1,149
Total land area (**Acres**)		735,644
1997 Census of Agriculture		
Number of farms and ranches (**Number**)		1,041
Land in farms and ranches (**Acres**)		281,889
Average size of farms and ranches (**Acres**)		271
Median size of farm/ranch (**Acres**)		45
Average Value of land and buildings (**Dollars**)		482,853
Total Cropland (**Acres**)		75,090
Irrigated land (**Acres**)		70,981
Market value of ag products sold (**$1,000**)		39,083
All crops sold (**$1,000**)		15,177
All livestock & products sold (**$1,000**)		23,906
Total farm production expenses (**$1,000**) 1/		32,925
Net cash return from agricultural sales (**$1,000**) 1/		8,365
Average age of farm/ranch operator		55.1

2001 Crops	Acres Harvested	Yield	Unit	Production	Rank
Barley	200	80.0	Bu.	16,000	14
Corn for Grain	3,000	148.5	Bu.	445,000	20
Dry Beans	2,100	19.20	Cwt	40,400	11
Hay, Alfalfa	28,000	3.10	Tons	86,300	16
Hay, Other	7,000	2.30	Tons	16,100	30
Oats	700	80.0	Bu.	56,000	12
Potatoes, All	...	...	Cwt	...	...
Sorghum, Grain	...	...	Bu.	...	...
Sugar beets	...	...	Tons	...	...
Sunflowers, All	...	...	Lbs.	...	...
Wheat, Spring	...	...	Bu.	...	...
Wheat, Winter	300	106.5	Bu.	32,000	34

January 1, 2002 Inventory	Number	Rank
All Cattle and Calves	40,000	18
Beef cows and heifers that have calved	20,000	14

Denver County

	Cnty 031	ASD 60
Total land area (**Square Miles**)		156
Total land area (**Acres**)		99,620
1997 Census of Agriculture		
Number of farms and ranches (**Number**)		16
Land in farms and ranches (**Acres**)		74
Average size of farms and ranches (**Acres**)		5
Median size of farm/ranch (**Acres**)		1
Average Value of land and buildings (**Dollars**)		(D)
Total Cropland (**Acres**)		(D)
Irrigated land (**Acres**)		14
Market value of ag products sold (**$1,000**)		2,174
All crops sold (**$1,000**)		2,166
All livestock & products sold (**$1,000**)		9
Total farm production expenses (**$1,000**) 1/		1,287
Net cash return from agricultural sales (**$1,000**) 1/		887
Average age of farm/ranch operator		51.8

2001 Crops	Acres Harvested	Yield	Unit	Production	Rank
Barley	...	...	Bu.	...	...
Corn for Grain	...	...	Bu.	...	...
Dry Beans	...	...	Cwt	...	...
Hay, Alfalfa	...	...	Tons	...	...
Hay, Other	...	...	Tons	...	...
Oats	...	...	Bu.	...	...
Potatoes, All	...	...	Cwt	...	...
Sorghum, Grain	...	...	Bu.	...	...
Sugar beets	...	...	Tons	...	...
Sunflowers, All	...	...	Lbs.	...	...
Wheat, Spring	...	...	Bu.	...	...
Wheat, Winter	...	...	Bu.	...	...

January 1, 2002 Inventory	Number	Rank
All Cattle and Calves	...	...
Beef cows and heifers that have calved	...	...

Dolores County

	Cnty 033	ASD 70
Total land area (**Square Miles**)		1,077
Total land area (**Acres**)		689,232
1997 Census of Agriculture		
Number of farms and ranches (**Number**)		160
Land in farms and ranches (**Acres**)		155,741
Average size of farms and ranches (**Acres**)		973
Median size of farm/ranch (**Acres**)		467
Average Value of land and buildings (**Dollars**)		633,775
Total Cropland (**Acres**)		68,413
Irrigated land (**Acres**)		7,508
Market value of ag products sold (**$1,000**)		8,601
All crops sold (**$1,000**)		4,914
All livestock & products sold (**$1,000**)		3,686
Total farm production expenses (**$1,000**) 1/		6,101
Net cash return from agricultural sales (**$1,000**) 1/		2,397
Average age of farm/ranch operator		54.1

2001 Crops	Acres Harvested	Yield	Unit	Production	Rank
Barley	...	...	Bu.	...	...
Corn for Grain	...	...	Bu.	...	...
Dry Beans	22,000	3.70	Cwt	82,000	7
Hay, Alfalfa	11,500	3.10	Tons	35,900	27
Hay, Other	4,000	1.95	Tons	7,700	43
Oats	1,500	15.5	Bu.	23,000	21
Potatoes, All	...	...	Cwt	...	...
Sorghum, Grain	...	...	Bu.	...	...
Sugar beets	...	...	Tons	...	...
Sunflowers, All	...	...	Lbs.	...	...
Wheat, Spring	3,300	24.0	Bu.	80,000	7
Wheat, Winter	13,000	14.5	Bu.	190,000	23

January 1, 2002 Inventory	Number	Rank
All Cattle and Calves	4,000	52
Beef cows and heifers that have calved	2,400	53

Douglas County

	Cnty 035	ASD 60
Total land area (**Square Miles**)		842
Total land area (**Acres**)		539,072
1997 Census of Agriculture		
Number of farms and ranches (**Number**)		574
Land in farms and ranches (**Acres**)		204,360
Average size of farms and ranches (**Acres**)		356
Median size of farm/ranch (**Acres**)		70
Average Value of land and buildings (**Dollars**)		795,452
Total Cropland (**Acres**)		39,674
Irrigated land (**Acres**)		3,645
Market value of ag products sold (**$1,000**)		17,119
All crops sold (**$1,000**)		9,678
All livestock & products sold (**$1,000**)		7,441
Total farm production expenses (**$1,000**) 1/		17,021
Net cash return from agricultural sales (**$1,000**) 1/		2,935
Average age of farm/ranch operator		54.3

2001 Crops	Acres Harvested	Yield	Unit	Production	Rank
Barley	...	...	Bu.	...	...
Corn for Grain	...	...	Bu.	...	...
Dry Beans	...	...	Cwt	...	...
Hay, Alfalfa	2,500	1.70	Tons	4,200	50
Hay, Other	12,000	1.30	Tons	15,500	32
Oats	500	32.0	Bu.	16,000	24
Potatoes, All	...	...	Cwt	...	...
Sorghum, Grain	...	...	Bu.	...	...
Sugar beets	...	...	Tons	...	...
Sunflowers, All	...	...	Lbs.	...	...
Wheat, Spring	...	...	Bu.	...	...
Wheat, Winter	1,500	28.0	Bu.	42,000	33

January 1, 2002 Inventory	Number	Rank
All Cattle and Calves	5,000	50
Beef cows and heifers that have calved	2,700	50

Eagle County

	Cnty 037	ASD 10
Total land area (**Square Miles**)		1,701
Total land area (**Acres**)		1,088,485
1997 Census of Agriculture		
Number of farms and ranches (**Number**)		124
Land in farms and ranches (**Acres**)		185,032
Average size of farms and ranches (**Acres**)		1,492
Median size of farm/ranch (**Acres**)		160
Average Value of land and buildings (**Dollars**)		1,901,323
Total Cropland (**Acres**)		19,192
Irrigated land (**Acres**)		16,637
Market value of ag products sold (**$1,000**)		7,413
All crops sold (**$1,000**)		711
All livestock & products sold (**$1,000**)		6,703
Total farm production expenses (**$1,000**) 1/		7,065
Net cash return from agricultural sales (**$1,000**) 1/		897
Average age of farm/ranch operator		50.9

2001 Crops	Acres Harvested	Yield	Unit	Production	Rank
Barley	...	...	Bu.	...	...
Corn for Grain	...	...	Bu.	...	...
Dry Beans	...	...	Cwt	...	...
Hay, Alfalfa	8,500	2.95	Tons	24,900	34
Hay, Other	8,000	1.40	Tons	11,100	36
Oats	...	...	Bu.	...	...
Potatoes, All	...	...	Cwt	...	...
Sorghum, Grain	...	...	Bu.	...	...
Sugar beets	...	...	Tons	...	...
Sunflowers, All	...	...	Lbs.	...	...
Wheat, Spring	...	...	Bu.	...	...
Wheat, Winter	...	...	Bu.	...	...

January 1, 2002 Inventory	Number	Rank
All Cattle and Calves	6,500	46
Beef cows and heifers that have calved	5,000	40

Elbert County

	Cnty 039	ASD 60
Total land area (**Square Miles**)		1,849
Total land area (**Acres**)		1,183,409
1997 Census of Agriculture		
Number of farms and ranches (**Number**)		822
Land in farms and ranches (**Acres**)		1,095,248
Average size of farms and ranches (**Acres**)		1,332
Median size of farm/ranch (**Acres**)		240
Average Value of land and buildings (**Dollars**)		700,457
Total Cropland (**Acres**)		178,723
Irrigated land (**Acres**)		6,135
Market value of ag products sold (**$1,000**)		31,249
All crops sold (**$1,000**)		4,420
All livestock & products sold (**$1,000**)		26,830
Total farm production expenses (**$1,000**) 1/		29,359
Net cash return from agricultural sales (**$1,000**) 1/		1,440
Average age of farm/ranch operator		53.4

2001 Crops	Acres Harvested	Yield	Unit	Production	Rank
Barley	...	...	Bu.	...	...
Corn for Grain	3,000	66.5	Bu.	200,000	24
Dry Beans	...	...	Cwt	...	...
Hay, Alfalfa	18,000	1.40	Tons	25,000	33
Hay, Other	13,000	1.50	Tons	19,700	26
Oats	700	37.0	Bu.	26,000	20
Potatoes, All	...	...	Cwt	...	...
Sorghum, Grain	200	32.5	Bu.	6,500	20
Sugar beets	...	...	Tons	...	...
Sunflowers, All	5,000	1,180	Lbs.	5,900,000	11
Wheat, Spring	...	...	Bu.	...	...
Wheat, Winter	28,000	33.5	Bu.	931,000	16

January 1, 2002 Inventory	Number	Rank
All Cattle and Calves	40,000	18
Beef cows and heifers that have calved	27,000	6

El Paso County

Cnty 041 ASD 60

Total land area (**Square Miles**)	2,129
Total land area (**Acres**)	1,362,305
1997 Census of Agriculture	
Number of farms and ranches (**Number**)	851
Land in farms and ranches (**Acres**)	866,953
Average size of farms and ranches (**Acres**)	1,019
Median size of farm/ranch (**Acres**)	160
Average Value of land and buildings (**Dollars**)	410,149
Total Cropland (**Acres**)	78,299
Irrigated land (**Acres**)	15,010
Market value of ag products sold (**$1,000**)	30,330
All crops sold (**$1,000**)	12,580
All livestock & products sold (**$1,000**)	17,750
Total farm production expenses (**$1,000**) 1/	26,586
Net cash return from agricultural sales (**$1,000**) 1/	1,673
Average age of farm/ranch operator	53.5

2001 Crops	Acres Harvested	Yield	Unit	Production	Rank
Barley	...	...	Bu.	...	...
Corn for Grain	...	...	Bu.	...	...
Dry Beans	600	3.80	Cwt	2,300	20
Hay, Alfalfa	15,500	1.75	Tons	27,000	31
Hay, Other	9,000	1.60	Tons	14,400	33
Oats	...	...	Bu.	...	...
Potatoes, All	...	...	Cwt	...	...
Sorghum, Grain	400	35.0	Bu.	14,000	17
Sugar beets	...	...	Tons	...	...
Sunflowers, All	...	...	Lbs.	...	...
Wheat, Spring	...	...	Bu.	...	...
Wheat, Winter	300	23.5	Bu.	7,000	40

January 1, 2002 Inventory	Number	Rank
All Cattle and Calves	35,000	22
Beef cows and heifers that have calved	23,000	10

Fremont County

Cnty 043 ASD 90

Total land area (**Square Miles**)	1,533
Total land area (**Acres**)	981,175
1997 Census of Agriculture	
Number of farms and ranches (**Number**)	561
Land in farms and ranches (**Acres**)	283,490
Average size of farms and ranches (**Acres**)	505
Median size of farm/ranch (**Acres**)	18
Average Value of land and buildings (**Dollars**)	729,805
Total Cropland (**Acres**)	19,065
Irrigated land (**Acres**)	19,272
Market value of ag products sold (**$1,000**)	12,126
All crops sold (**$1,000**)	3,479
All livestock & products sold (**$1,000**)	8,647
Total farm production expenses (**$1,000**) 1/	10,119
Net cash return from agricultural sales (**$1,000**) 1/	1,326
Average age of farm/ranch operator	54.0

2001 Crops	Acres Harvested	Yield	Unit	Production	Rank
Barley	...	...	Bu.	...	...
Corn for Grain	...	...	Bu.	...	...
Dry Beans	...	...	Cwt	...	...
Hay, Alfalfa	7,000	2.35	Tons	16,300	37
Hay, Other	3,000	1.65	Tons	4,900	50
Oats	...	...	Bu.	...	...
Potatoes, All	...	...	Cwt	...	...
Sorghum, Grain	...	...	Bu.	...	...
Sugar beets	...	...	Tons	...	...
Sunflowers, All	...	...	Lbs.	...	...
Wheat, Spring	...	...	Bu.	...	...
Wheat, Winter	...	...	Bu.	...	...

January 1, 2002 Inventory	Number	Rank
All Cattle and Calves	15,000	36
Beef cows and heifers that have calved	8,000	35

Garfield County

Cnty 045 ASD 70

Total land area (**Square Miles**)	2,958
Total land area (**Acres**)	1,893,267
1997 Census of Agriculture	
Number of farms and ranches (**Number**)	475
Land in farms and ranches (**Acres**)	427,161
Average size of farms and ranches (**Acres**)	899
Median size of farm/ranch (**Acres**)	120
Average Value of land and buildings (**Dollars**)	969,776
Total Cropland (**Acres**)	62,992
Irrigated land (**Acres**)	51,383
Market value of ag products sold (**$1,000**)	22,817
All crops sold (**$1,000**)	9,144
All livestock & products sold (**$1,000**)	13,673
Total farm production expenses (**$1,000**) 1/	18,748
Net cash return from agricultural sales (**$1,000**) 1/	3,903
Average age of farm/ranch operator	54.2

2001 Crops	Acres Harvested	Yield	Unit	Production	Rank
Barley	...	...	Bu.	...	...
Corn for Grain	...	...	Bu.	...	...
Dry Beans	...	...	Cwt	...	...
Hay, Alfalfa	24,000	2.10	Tons	50,200	21
Hay, Other	10,000	1.80	Tons	18,000	27
Oats	...	...	Bu.	...	...
Potatoes, All	...	...	Cwt	...	...
Sorghum, Grain	...	...	Bu.	...	...
Sugar beets	...	...	Tons	...	...
Sunflowers, All	...	...	Lbs.	...	...
Wheat, Spring	300	16.5	Bu.	5,000	18
Wheat, Winter	1,000	18.0	Bu.	18,000	36

January 1, 2002 Inventory	Number	Rank
All Cattle and Calves	20,000	29
Beef cows and heifers that have calved	14,000	25

Gilpin County

	Cnty 047	ASD 10
Total land area (**Square Miles**)		150
Total land area (**Acres**)		96,094
1997 Census of Agriculture		
Number of farms and ranches (**Number**)		11
Land in farms and ranches (**Acres**)		8,771
Average size of farms and ranches (**Acres**)		797
Median size of farm/ranch (**Acres**)		256
Average Value of land and buildings (**Dollars**)		1,084,183
Total Cropland (**Acres**)		(D)
Irrigated land (**Acres**)		(D)
Market value of ag products sold (**$1,000**)		(D)
All crops sold (**$1,000**)		(D)
All livestock & products sold (**$1,000**)		87
Total farm production expenses (**$1,000**) 1/		119
Net cash return from agricultural sales (**$1,000**) 1/		8
Average age of farm/ranch operator		56.1

2001 Crops	Acres Harvested	Yield	Unit	Production	Rank
Barley	...	...	Bu.	...	...
Corn for Grain	...	...	Bu.	...	...
Dry Beans	...	...	Cwt	...	...
Hay, Alfalfa	...	...	Tons	...	...
Hay, Other	...	...	Tons	...	...
Oats	...	...	Bu.	...	...
Potatoes, All	...	...	Cwt	...	...
Sorghum, Grain	...	...	Bu.	...	...
Sugar beets	...	...	Tons	...	...
Sunflowers, All	...	...	Lbs.	...	...
Wheat, Spring	...	...	Bu.	...	...
Wheat, Winter	...	...	Bu.	...	...

January 1, 2002 Inventory	Number	Rank
All Cattle and Calves	...	...
Beef cows and heifers that have calved	...	...

Grand County

	Cnty 049	ASD 10
Total land area (**Square Miles**)		1,869
Total land area (**Acres**)		1,195,857
1997 Census of Agriculture		
Number of farms and ranches (**Number**)		161
Land in farms and ranches (**Acres**)		251,202
Average size of farms and ranches (**Acres**)		1,560
Median size of farm/ranch (**Acres**)		500
Average Value of land and buildings (**Dollars**)		1,269,188
Total Cropland (**Acres**)		38,392
Irrigated land (**Acres**)		39,778
Market value of ag products sold (**$1,000**)		8,833
All crops sold (**$1,000**)		1,638
All livestock & products sold (**$1,000**)		7,195
Total farm production expenses (**$1,000**) 1/		6,975
Net cash return from agricultural sales (**$1,000**) 1/		1,816
Average age of farm/ranch operator		55.8

2001 Crops	Acres Harvested	Yield	Unit	Production	Rank
Barley	...	...	Bu.	...	...
Corn for Grain	...	...	Bu.	...	...
Dry Beans	...	...	Cwt	...	...
Hay, Alfalfa	1,000	1.50	Tons	1,500	52
Hay, Other	16,000	1.45	Tons	23,200	20
Oats	...	...	Bu.	...	...
Potatoes, All	...	...	Cwt	...	...
Sorghum, Grain	...	...	Bu.	...	...
Sugar beets	...	...	Tons	...	...
Sunflowers, All	...	...	Lbs.	...	...
Wheat, Spring	...	...	Bu.	...	...
Wheat, Winter	...	...	Bu.	...	...

January 1, 2002 Inventory	Number	Rank
All Cattle and Calves	10,000	40
Beef cows and heifers that have calved	7,000	37

Gunnison County

	Cnty 051	ASD 10
Total land area (**Square Miles**)		3,259
Total land area (**Acres**)		2,085,900
1997 Census of Agriculture		
Number of farms and ranches (**Number**)		187
Land in farms and ranches (**Acres**)		195,030
Average size of farms and ranches (**Acres**)		1,043
Median size of farm/ranch (**Acres**)		300
Average Value of land and buildings (**Dollars**)		1,435,569
Total Cropland (**Acres**)		38,256
Irrigated land (**Acres**)		51,397
Market value of ag products sold (**$1,000**)		8,436
All crops sold (**$1,000**)		921
All livestock & products sold (**$1,000**)		7,515
Total farm production expenses (**$1,000**) 1/		8,396
Net cash return from agricultural sales (**$1,000**) 1/		50
Average age of farm/ranch operator		55.1

2001 Crops	Acres Harvested	Yield	Unit	Production	Rank
Barley	...	...	Bu.	...	...
Corn for Grain	...	...	Bu.	...	...
Dry Beans	...	...	Cwt	...	...
Hay, Alfalfa	2,500	1.60	Tons	4,000	51
Hay, Other	24,000	1.55	Tons	37,000	10
Oats	...	...	Bu.	...	...
Potatoes, All	...	...	Cwt	...	...
Sorghum, Grain	...	...	Bu.	...	...
Sugar beets	...	...	Tons	...	...
Sunflowers, All	...	...	Lbs.	...	...
Wheat, Spring	...	...	Bu.	...	...
Wheat, Winter	...	...	Bu.	...	...

January 1, 2002 Inventory	Number	Rank
All Cattle and Calves	20,000	29
Beef cows and heifers that have calved	11,000	32

Hinsdale County

	Cnty 053	ASD 70
Total land area (**Square Miles**)		1,123
Total land area (**Acres**)		718,946
1997 Census of Agriculture		
Number of farms and ranches (**Number**)		14
Land in farms and ranches (**Acres**)		8,834
Average size of farms and ranches (**Acres**)		631
Median size of farm/ranch (**Acres**)		570
Average Value of land and buildings (**Dollars**)		872,380
Total Cropland (**Acres**)		2,015
Irrigated land (**Acres**)		2,324
Market value of ag products sold (**$1,000**)		377
All crops sold (**$1,000**)		(D)
All livestock & products sold (**$1,000**)		(D)
Total farm production expenses (**$1,000**) 1/		474
Net cash return from agricultural sales (**$1,000**) 1/		-97
Average age of farm/ranch operator		59.9

2001 Crops	Acres Harvested	Yield	Unit	Production	Rank
Barley	...	...	Bu.	...	...
Corn for Grain	...	...	Bu.	...	...
Dry Beans	...	...	Cwt	...	...
Hay, Alfalfa	...	...	Tons	...	...
Hay, Other	1,000	2.50	Tons	2,500	54
Oats	...	...	Bu.	...	...
Potatoes, All	...	...	Cwt	...	...
Sorghum, Grain	...	...	Bu.	...	...
Sugar beets	...	...	Tons	...	...
Sunflowers, All	...	...	Lbs.	...	...
Wheat, Spring	...	...	Bu.	...	...
Wheat, Winter	...	...	Bu.	...	...

January 1, 2002 Inventory	Number	Rank
All Cattle and Calves	1,000	57
Beef cows and heifers that have calved	600	58

Huerfano County

	Cnty 055	ASD 90
Total land area (**Square Miles**)		1,592
Total land area (**Acres**)		1,019,116
1997 Census of Agriculture		
Number of farms and ranches (**Number**)		273
Land in farms and ranches (**Acres**)		641,124
Average size of farms and ranches (**Acres**)		2,348
Median size of farm/ranch (**Acres**)		612
Average Value of land and buildings (**Dollars**)		853,988
Total Cropland (**Acres**)		27,855
Irrigated land (**Acres**)		16,208
Market value of ag products sold (**$1,000**)		9,681
All crops sold (**$1,000**)		874
All livestock & products sold (**$1,000**)		8,807
Total farm production expenses (**$1,000**) 1/		8,035
Net cash return from agricultural sales (**$1,000**) 1/		1,717
Average age of farm/ranch operator		56.8

2001 Crops	Acres Harvested	Yield	Unit	Production	Rank
Barley	...	...	Bu.	...	...
Corn for Grain	...	...	Bu.	...	...
Dry Beans	...	...	Cwt	...	...
Hay, Alfalfa	5,000	2.10	Tons	10,400	41
Hay, Other	5,000	1.10	Tons	5,400	48
Oats	...	...	Bu.	...	...
Potatoes, All	...	...	Cwt	...	...
Sorghum, Grain	...	...	Bu.	...	...
Sugar beets	...	...	Tons	...	...
Sunflowers, All	...	...	Lbs.	...	...
Wheat, Spring	...	...	Bu.	...	...
Wheat, Winter	...	...	Bu.	...	...

January 1, 2002 Inventory	Number	Rank
All Cattle and Calves	20,000	29
Beef cows and heifers that have calved	13,000	26

Jackson County

	Cnty 057	ASD 10
Total land area (**Square Miles**)		1,620
Total land area (**Acres**)		1,036,639
1997 Census of Agriculture		
Number of farms and ranches (**Number**)		126
Land in farms and ranches (**Acres**)		477,063
Average size of farms and ranches (**Acres**)		3,786
Median size of farm/ranch (**Acres**)		1,736
Average Value of land and buildings (**Dollars**)		2,094,859
Total Cropland (**Acres**)		86,340
Irrigated land (**Acres**)		123,645
Market value of ag products sold (**$1,000**)		15,593
All crops sold (**$1,000**)		2,717
All livestock & products sold (**$1,000**)		12,876
Total farm production expenses (**$1,000**) 1/		12,111
Net cash return from agricultural sales (**$1,000**) 1/		2,689
Average age of farm/ranch operator		53.6

2001 Crops	Acres Harvested	Yield	Unit	Production	Rank
Barley	...	...	Bu.	...	...
Corn for Grain	...	...	Bu.	...	...
Dry Beans	...	...	Cwt	...	...
Hay, Alfalfa	...	...	Tons	...	...
Hay, Other	60,000	1.40	Tons	82,600	1
Oats	...	...	Bu.	...	...
Potatoes, All	...	...	Cwt	...	...
Sorghum, Grain	...	...	Bu.	...	...
Sugar beets	...	...	Tons	...	...
Sunflowers, All	...	...	Lbs.	...	...
Wheat, Spring	...	...	Bu.	...	...
Wheat, Winter	...	...	Bu.	...	...

January 1, 2002 Inventory	Number	Rank
All Cattle and Calves	30,000	23
Beef cows and heifers that have calved	18,000	18

Jefferson County

	Cnty 059	ASD 20
Total land area (**Square Miles**)		773
Total land area (**Acres**)		494,624
1997 Census of Agriculture		
Number of farms and ranches (**Number**)		377
Land in farms and ranches (**Acres**)		97,623
Average size of farms and ranches (**Acres**)		259
Median size of farm/ranch (**Acres**)		16
Average Value of land and buildings (**Dollars**)		614,664
Total Cropland (**Acres**)		14,606
Irrigated land (**Acres**)		3,277
Market value of ag products sold (**$1,000**)		19,474
All crops sold (**$1,000**)		17,395
All livestock & products sold (**$1,000**)		2.079
Total farm production expenses (**$1,000**) 1/		12,044
Net cash return from agricultural sales (**$1,000**) 1/		5,598
Average age of farm/ranch operator		54.9

2001 Crops	Acres Harvested	Yield	Unit	Production	Rank
Barley	...	...	Bu.	...	...
Corn for Grain	...	...	Bu.	...	...
Dry Beans	...	...	Cwt	...	...
Hay, Alfalfa	2,000	2.50	Tons	5,000	48
Hay, Other	6,000	1.00	Tons	6,000	46
Oats	...	...	Bu.	...	...
Potatoes, All	...	...	Cwt	...	...
Sorghum, Grain	...	...	Bu.	...	...
Sugar beets	...	...	Tons	...	...
Sunflowers, All	...	...	Lbs.	...	...
Wheat, Spring	...	...	Bu.	...	...
Wheat, Winter	...	...	Bu.	...	...

January 1, 2002 Inventory	Number	Rank
All Cattle and Calves	5,000	50
Beef cows and heifers that have calved	2,500	51

Kiowa County

	Cnty 061	ASD 60
Total land area (**Square Miles**)		1,786
Total land area (**Acres**)		1,142,976
1997 Census of Agriculture		
Number of farms and ranches (**Number**)		339
Land in farms and ranches (**Acres**)		913,801
Average size of farms and ranches (**Acres**)		2,696
Median size of farm/ranch (**Acres**)		1,280
Average Value of land and buildings (**Dollars**)		657,478
Total Cropland (**Acres**)		493,589
Irrigated land (**Acres**)		5,922
Market value of ag products sold (**$1,000**)		61,724
All crops sold (**$1,000**)		17,144
All livestock & products sold (**$1,000**)		44,581
Total farm production expenses (**$1,000**) 1/		45,100
Net cash return from agricultural sales (**$1,000**) 1/		16,017
Average age of farm/ranch operator		55.0

2001 Crops	Acres Harvested	Yield	Unit	Production	Rank
Barley	200	17.5	Bu.	3,500	20
Corn for Grain	9,000	39.0	Bu.	350,000	21
Dry Beans	...	...	Cwt	...	...
Hay, Alfalfa	2,300	4.35	Tons	10,000	42
Hay, Other	5,000	1.10	Tons	5,400	48
Oats	1,700	31.0	Bu.	53,000	15
Potatoes, All	...	...	Cwt	...	...
Sorghum, Grain	50,600	36.0	Bu.	1,809,000	2
Sugar beets	...	...	Tons	...	...
Sunflowers, All	26,500	1,315	Lbs.	34,900,000	1
Wheat, Spring	...	...	Bu.	...	...
Wheat, Winter	85,000	31.5	Bu.	2,662,000	12

January 1, 2002 Inventory	Number	Rank
All Cattle and Calves	15,000	36
Beef cows and heifers that have calved	13,000	26

Kit Carson County

	Cnty 063	ASD 60
Total land area (**Square Miles**)		2,162
Total land area (**Acres**)		1,383,956
1997 Census of Agriculture		
Number of farms and ranches (**Number**)		718
Land in farms and ranches (**Acres**)		1,345,724
Average size of farms and ranches (**Acres**)		1,874
Median size of farm/ranch (**Acres**)		1,071
Average Value of land and buildings (**Dollars**)		754,324
Total Cropland (**Acres**)		838,912
Irrigated land (**Acres**)		145,730
Market value of ag products sold (**$1,000**)		177,051
All crops sold (**$1,000**)		70,150
All livestock & products sold (**$1,000**)		106,901
Total farm production expenses (**$1,000**) 1/		151,045
Net cash return from agricultural sales (**$1,000**) 1/		24,348
Average age of farm/ranch operator		53.9

2001 Crops	Acres Harvested	Yield	Unit	Production	Rank
Barley	900	31.0	Bu.	28,000	11
Corn for Grain	160,000	105.0	Bu.	16,790,000	3
Dry Beans	7,500	16.30	Cwt	122,000	5
Hay, Alfalfa	10,000	4.45	Tons	44,400	23
Hay, Other	10,000	2.25	Tons	22,500	21
Oats	800	55.0	Bu.	44,000	17
Potatoes, All	...	...	Cwt	...	...
Sorghum, Grain	1,800	36.0	Bu.	65,000	13
Sugar beets	240	28.8	Tons	6,900	11
Sunflowers, All	43,000	745	Lbs.	32,100,000	2
Wheat, Spring	...	...	Bu.	...	...
Wheat, Winter	241,000	30.5	Bu.	7,345,000	2

January 1, 2002 Inventory	Number	Rank
All Cattle and Calves	145,000	5
Beef cows and heifers that have calved	27,000	6

Lake County

	Cnty 065	ASD 10
Total land area (**Square Miles**)		384
Total land area (**Acres**)		245,475
1997 Census of Agriculture		
Number of farms and ranches (**Number**)		20
Land in farms and ranches (**Acres**)		17,188
Average size of farms and ranches (**Acres**)		859
Median size of farm/ranch (**Acres**)		179
Average Value of land and buildings (**Dollars**)		838,884
Total Cropland (**Acres**)		(D)
Irrigated land (**Acres**)		3,917
Market value of ag products sold (**$1,000**)		513
All crops sold (**$1,000**)		21
All livestock & products sold (**$1,000**)		492
Total farm production expenses (**$1,000**) 1/		610
Net cash return from agricultural sales (**$1,000**) 1/		-97
Average age of farm/ranch operator		60.3

2001 Crops	Acres Harvested	Yield	Unit	Production	Rank
Barley	...	...	Bu.	...	...
Corn for Grain	...	...	Bu.	...	...
Dry Beans	...	...	Cwt	...	...
Hay, Alfalfa	...	...	Tons	...	...
Hay, Other	...	...	Tons	...	...
Oats	...	...	Bu.	...	...
Potatoes, All	...	...	Cwt	...	...
Sorghum, Grain	...	...	Bu.	...	...
Sugar beets	...	...	Tons	...	...
Sunflowers, All	...	...	Lbs.	...	...
Wheat, Spring	...	...	Bu.	...	...
Wheat, Winter	...	...	Bu.	...	...

January 1, 2002 Inventory	Number	Rank
All Cattle and Calves	1,000	57
Beef cows and heifers that have calved	700	57

La Plata County

	Cnty 067	ASD 70
Total land area (**Square Miles**)		1,700
Total land area (**Acres**)		1,088,284
1997 Census of Agriculture		
Number of farms and ranches (**Number**)		781
Land in farms and ranches (**Acres**)		580,135
Average size of farms and ranches (**Acres**)		743
Median size of farm/ranch (**Acres**)		89
Average Value of land and buildings (**Dollars**)		684,685
Total Cropland (**Acres**)		91,129
Irrigated land (**Acres**)		71,855
Market value of ag products sold (**$1,000**)		15,797
All crops sold (**$1,000**)		4,948
All livestock & products sold (**$1,000**)		10,849
Total farm production expenses (**$1,000**) 1/		14,652
Net cash return from agricultural sales (**$1,000**) 1/		916
Average age of farm/ranch operator		54.2

2001 Crops	Acres Harvested	Yield	Unit	Production	Rank
Barley	...	...	Bu.	...	...
Corn for Grain	...	...	Bu.	...	...
Dry Beans	400	2.00	Cwt	800	22
Hay, Alfalfa	23,500	2.90	Tons	68,300	18
Hay, Other	16,000	2.80	Tons	44,500	5
Oats	1,300	42.5	Bu.	55,000	13
Potatoes, All	...	...	Cwt	...	...
Sorghum, Grain	...	...	Bu.	...	...
Sugar beets	...	...	Tons	...	...
Sunflowers, All	...	...	Lbs.	...	...
Wheat, Spring	200	15.0	Bu.	3,000	19
Wheat, Winter	1,200	10.0	Bu.	12,000	39

January 1, 2002 Inventory	Number	Rank
All Cattle and Calves	20,000	29
Beef cows and heifers that have calved	12,000	31

Larimer County

	Cnty 069	ASD 20
Total land area (**Square Miles**)		2,632
Total land area (**Acres**)		1,684,320
1997 Census of Agriculture		
Number of farms and ranches (**Number**)		1,298
Land in farms and ranches (**Acres**)		542,259
Average size of farms and ranches (**Acres**)		418
Median size of farm/ranch (**Acres**)		47
Average Value of land and buildings (**Dollars**)		656,869
Total Cropland (**Acres**)		127,348
Irrigated land (**Acres**)		77,695
Market value of ag products sold (**$1,000**)		100,483
All crops sold (**$1,000**)		38,285
All livestock & products sold (**$1,000**)		62,198
Total farm production expenses (**$1,000**) 1/		77,671
Net cash return from agricultural sales (**$1,000**) 1/		23,121
Average age of farm/ranch operator		53.0

2001 Crops	Acres Harvested	Yield	Unit	Production	Rank
Barley	2,400	81.5	Bu.	196,000	7
Corn for Grain	11,000	132.5	Bu.	1,460,000	14
Dry Beans	2,000	21.50	Cwt	43,000	10
Hay, Alfalfa	23,000	2.75	Tons	62,800	19
Hay, Other	15,000	1.65	Tons	24,900	18
Oats	200	90.0	Bu.	18,000	23
Potatoes, All	...	...	Cwt	...	...
Sorghum, Grain	700	58.5	Bu.	41,000	14
Sugar beets	2,660	19.4	Tons	51,500	5
Sunflowers, All	...	...	Lbs.	...	...
Wheat, Spring	1,500	52.0	Bu.	78,000	9
Wheat, Winter	9,300	39.0	Bu.	365,000	17

January 1, 2002 Inventory	Number	Rank
All Cattle and Calves	57,000	10
Beef cows and heifers that have calved	13,000	26

Las Animas County

Cnty 071 ASD 90

Total land area (**Square Miles**)	4,773
Total land area (**Acres**)	3,054,893
1997 Census of Agriculture	
Number of farms and ranches (**Number**)	485
Land in farms and ranches (**Acres**)	2,214,992
Average size of farms and ranches (**Acres**)	4,567
Median size of farm/ranch (**Acres**)	880
Average Value of land and buildings (**Dollars**)	886,185
Total Cropland (**Acres**)	76,898
Irrigated land (**Acres**)	24,020
Market value of ag products sold (**$1,000**)	20,336
All crops sold (**$1,000**)	2,058
All livestock & products sold (**$1,000**)	18,278
Total farm production expenses (**$1,000**) 1/	18,029
Net cash return from agricultural sales (**$1,000**) 1/	4,624
Average age of farm/ranch operator	57.6

2001 Crops	Acres Harvested	Yield	Unit	Production	Rank
Barley	...	...	Bu.	...	...
Corn for Grain	500	120.0	Bu.	60,000	27
Dry Beans	...	...	Cwt	...	...
Hay, Alfalfa	14,000	2.75	Tons	38,300	25
Hay, Other	10,000	.80	Tons	7,900	41
Oats	...	...	Bu.	...	...
Potatoes, All	...	...	Cwt	...	...
Sorghum, Grain	200	40.0	Bu.	8,000	19
Sugar beets	...	...	Tons	...	...
Sunflowers, All	...	...	Lbs.	...	...
Wheat, Spring	...	...	Bu.	...	...
Wheat, Winter	1,800	30.5	Bu.	55,000	32

January 1, 2002 Inventory	Number	Rank
All Cattle and Calves	50,000	12
Beef cows and heifers that have calved	32,000	3

Lincoln County

Cnty 073 ASD 60

Total land area (**Square Miles**)	2,585
Total land area (**Acres**)	1,654,532
1997 Census of Agriculture	
Number of farms and ranches (**Number**)	467
Land in farms and ranches (**Acres**)	1,648,323
Average size of farms and ranches (**Acres**)	3,530
Median size of farm/ranch (**Acres**)	1,500
Average Value of land and buildings (**Dollars**)	616,694
Total Cropland (**Acres**)	(D)
Irrigated land (**Acres**)	4,509
Market value of ag products sold (**$1,000**)	44,773
All crops sold (**$1,000**)	14,963
All livestock & products sold (**$1,000**)	29,809
Total farm production expenses (**$1,000**) 1/	40,953
Net cash return from agricultural sales (**$1,000**) 1/	4,525
Average age of farm/ranch operator	54.9

2001 Crops	Acres Harvested	Yield	Unit	Production	Rank
Barley	...	...	Bu.	...	...
Corn for Grain	24,000	83.5	Bu.	2,005,000	13
Dry Beans	200	3.00	Cwt	600	23
Hay, Alfalfa	3,000	1.95	Tons	5,800	47
Hay, Other	18,000	1.80	Tons	32,800	13
Oats	...	...	Bu.	...	...
Potatoes, All	...	...	Cwt	...	...
Sorghum, Grain	8,400	29.5	Bu.	247,000	6
Sugar beets	...	...	Tons	...	...
Sunflowers, All	15,300	1,305	Lbs.	20,000,000	4
Wheat, Spring	...	...	Bu.	...	...
Wheat, Winter	119,500	29.5	Bu.	3,537,000	9

January 1, 2002 Inventory	Number	Rank
All Cattle and Calves	45,000	15
Beef cows and heifers that have calved	29,000	5

Logan County

Cnty 075 ASD 20

Total land area (**Square Miles**)	1,845
Total land area (**Acres**)	1,180,999
1997 Census of Agriculture	
Number of farms and ranches (**Number**)	879
Land in farms and ranches (**Acres**)	1,128,756
Average size of farms and ranches (**Acres**)	1,284
Median size of farm/ranch (**Acres**)	580
Average Value of land and buildings (**Dollars**)	510,735
Total Cropland (**Acres**)	523,887
Irrigated land (**Acres**)	109,198
Market value of ag products sold (**$1,000**)	292,740
All crops sold (**$1,000**)	49,206
All livestock & products sold (**$1,000**)	243,534
Total farm production expenses (**$1,000**) 1/	244,214
Net cash return from agricultural sales (**$1,000**) 1/	49,973
Average age of farm/ranch operator	53.0

2001 Crops	Acres Harvested	Yield	Unit	Production	Rank
Barley	...	...	Bu.	...	...
Corn for Grain	77,000	121.5	Bu.	9,350,000	6
Dry Beans	1,000	28.00	Cwt	28,000	13
Hay, Alfalfa	34,500	4.80	Tons	165,200	5
Hay, Other	13,000	2.05	Tons	26,500	17
Oats	1,300	47.0	Bu.	61,000	11
Potatoes, All	...	...	Cwt	...	...
Sorghum, Grain	3,000	35.0	Bu.	105,000	11
Sugar beets	5,120	23.0	Tons	117,700	2
Sunflowers, All	4,900	695	Lbs.	3,400,000	14
Wheat, Spring	1,000	34.0	Bu.	34,000	11
Wheat, Winter	136,900	31.5	Bu.	4,295,000	6

January 1, 2002 Inventory	Number	Rank
All Cattle and Calves	250,000	3
Beef cows and heifers that have calved	30,000	4

Mesa County

	Cnty 077	ASD 70
Total land area (**Square Miles**)		3,346
Total land area (**Acres**)		2,141,239
1997 Census of Agriculture		
Number of farms and ranches (**Number**)		1,489
Land in farms and ranches (**Acres**)		416,613
Average size of farms and ranches (**Acres**)		280
Median size of farm/ranch (**Acres**)		23
Average Value of land and buildings (**Dollars**)		487,204
Total Cropland (**Acres**)		92,482
Irrigated land (**Acres**)		87,648
Market value of ag products sold (**$1,000**)		50,450
All crops sold (**$1,000**)		20,146
All livestock & products sold (**$1,000**)		30,304
Total farm production expenses (**$1,000**) 1/		41,524
Net cash return from agricultural sales (**$1,000**) 1/		7,056
Average age of farm/ranch operator		54.7

2001 Crops	Acres Harvested	Yield	Unit	Production	Rank
Barley	200	65.0	Bu.	13,000	15
Corn for Grain	2,000	147.5	Bu.	295,000	22
Dry Beans	700	15.70	Cwt	11,000	17
Hay, Alfalfa	38,000	3.80	Tons	143,600	7
Hay, Other	12,000	2.90	Tons	34,800	12
Oats	...	...	Bu.	...	...
Potatoes, All	...	...	Cwt	...	...
Sorghum, Grain	...	...	Bu.	...	...
Sugar beets	...	...	Tons	...	...
Sunflowers, All	...	...	Lbs.	...	...
Wheat, Spring	800	36.5	Bu.	29,000	13
Wheat, Winter	2,400	112.5	Bu.	270,000	19

January 1, 2002 Inventory	Number	Rank
All Cattle and Calves	40,000	18
Beef cows and heifers that have calved	27,000	6

Mineral County

	Cnty 079	ASD 80
Total land area (**Square Miles**)		878
Total land area (**Acres**)		562,021
1997 Census of Agriculture		
Number of farms and ranches (**Number**)		10
Land in farms and ranches (**Acres**)		(D)
Average size of farms and ranches (**Acres**)		(D)
Median size of farm/ranch (**Acres**)		237
Average Value of land and buildings (**Dollars**)		460,494
Total Cropland (**Acres**)		153
Irrigated land (**Acres**)		183
Market value of ag products sold (**$1,000**)		146
All crops sold (**$1,000**)		(D)
All livestock & products sold (**$1,000**)		(D)
Total farm production expenses (**$1,000**) 1/		129
Net cash return from agricultural sales (**$1,000**) 1/		16
Average age of farm/ranch operator		60.4

2001 Crops	Acres Harvested	Yield	Unit	Production	Rank
Barley	...	...	Bu.	...	...
Corn for Grain	...	...	Bu.	...	...
Dry Beans	...	...	Cwt	...	...
Hay, Alfalfa	...	...	Tons	...	...
Hay, Other	...	...	Tons	...	...
Oats	...	...	Bu.	...	...
Potatoes, All	...	...	Cwt	...	...
Sorghum, Grain	...	...	Bu.	...	...
Sugar beets	...	...	Tons	...	...
Sunflowers, All	...	...	Lbs.	...	...
Wheat, Spring	...	...	Bu.	...	...
Wheat, Winter	...	...	Bu.	...	...

January 1, 2002 Inventory	Number	Rank
All Cattle and Calves	400	59
Beef cows and heifers that have calved	300	59

Moffat County

	Cnty 081	ASD 10
Total land area (**Square Miles**)		4,756
Total land area (**Acres**)		3,043,751
1997 Census of Agriculture		
Number of farms and ranches (**Number**)		389
Land in farms and ranches (**Acres**)		1,031,091
Average size of farms and ranches (**Acres**)		2,651
Median size of farm/ranch (**Acres**)		405
Average Value of land and buildings (**Dollars**)		1,789,919
Total Cropland (**Acres**)		104,144
Irrigated land (**Acres**)		29,576
Market value of ag products sold (**$1,000**)		18,938
All crops sold (**$1,000**)		2,913
All livestock & products sold (**$1,000**)		16,024
Total farm production expenses (**$1,000**) 1/		16,515
Net cash return from agricultural sales (**$1,000**) 1/		1,520
Average age of farm/ranch operator		53.7

2001 Crops	Acres Harvested	Yield	Unit	Production	Rank
Barley	300	25.0	Bu.	7,500	18
Corn for Grain	...	...	Bu.	...	...
Dry Beans	...	...	Cwt	...	...
Hay, Alfalfa	25,500	1.30	Tons	33,400	29
Hay, Other	22,000	1.80	Tons	39,500	7
Oats	600	38.5	Bu.	23,000	21
Potatoes, All	...	...	Cwt	...	...
Sorghum, Grain	...	...	Bu.	...	...
Sugar beets	...	...	Tons	...	...
Sunflowers, All	...	...	Lbs.	...	...
Wheat, Spring	900	16.5	Bu.	15,000	17
Wheat, Winter	12,600	17.5	Bu.	222,000	21

January 1, 2002 Inventory	Number	Rank
All Cattle and Calves	27,000	24
Beef cows and heifers that have calved	15,000	22

Montezuma County

	Cnty 083	ASD 70
Total land area (**Square Miles**)		2,036
Total land area (**Acres**)		1,302,912
1997 Census of Agriculture		
Number of farms and ranches (**Number**)		718
Land in farms and ranches (**Acres**)		935,330
Average size of farms and ranches (**Acres**)		1,303
Median size of farm/ranch (**Acres**)		97
Average Value of land and buildings (**Dollars**)		576,182
Total Cropland (**Acres**)		102,915
Irrigated land (**Acres**)		61,081
Market value of ag products sold (**$1,000**)		21,874
All crops sold (**$1,000**)		12,913
All livestock & products sold (**$1,000**)		8,961
Total farm production expenses (**$1,000**) 1/		17,706
Net cash return from agricultural sales (**$1,000**) 1/		4,845
Average age of farm/ranch operator		54.9

2001 Crops	Acres Harvested	Yield	Unit	Production	Rank
Barley	...	...	Bu.	...	...
Corn for Grain	1,000	150.0	Bu.	150,000	26
Dry Beans	5,000	5.20	Cwt	26,200	14
Hay, Alfalfa	37,000	3.60	Tons	133,400	9
Hay, Other	7,000	2.85	Tons	20,000	25
Oats	2,500	62.5	Bu.	156,000	3
Potatoes, All	...	...	Cwt	...	...
Sorghum, Grain	...	...	Bu.	...	...
Sugar beets	...	...	Tons	...	...
Sunflowers, All	...	...	Lbs.	...	...
Wheat, Spring	...	...	Bu.	...	...
Wheat, Winter	5,700	25.0	Bu.	143,000	24

January 1, 2002 Inventory	Number	Rank
All Cattle and Calves	19,000	33
Beef cows and heifers that have calved	14,500	23

Montrose County

	Cnty 085	ASD 70
Total land area (**Square Miles**)		2,246
Total land area (**Acres**)		1,437,712
1997 Census of Agriculture		
Number of farms and ranches (**Number**)		866
Land in farms and ranches (**Acres**)		371,881
Average size of farms and ranches (**Acres**)		429
Median size of farm/ranch (**Acres**)		83
Average Value of land and buildings (**Dollars**)		507,508
Total Cropland (**Acres**)		89,191
Irrigated land (**Acres**)		85,040
Market value of ag products sold (**$1,000**)		88,274
All crops sold (**$1,000**)		19,654
All livestock & products sold (**$1,000**)		68,621
Total farm production expenses (**$1,000**) 1/		84,505
Net cash return from agricultural sales (**$1,000**) 1/		971
Average age of farm/ranch operator		54.1

2001 Crops	Acres Harvested	Yield	Unit	Production	Rank
Barley	1,100	112.5	Bu.	124,000	8
Corn for Grain	9,000	162.0	Bu.	1,460,000	14
Dry Beans	9,000	21.90	Cwt	197,000	3
Hay, Alfalfa	22,000	3.60	Tons	79,200	17
Hay, Other	12,000	2.30	Tons	27,400	16
Oats	2,300	78.5	Bu.	180,000	2
Potatoes, All	...	...	Cwt	...	...
Sorghum, Grain	...	...	Bu.	...	...
Sugar beets	...	...	Tons	...	...
Sunflowers, All	...	...	Lbs.	...	...
Wheat, Spring	400	62.5	Bu.	25,000	14
Wheat, Winter	1,000	98.0	Bu.	98,000	26

January 1, 2002 Inventory	Number	Rank
All Cattle and Calves	55,000	11
Beef cows and heifers that have calved	27,000	6

Morgan County

	Cnty 087	ASD 20
Total land area (**Square Miles**)		1,294
Total land area (**Acres**)		828,048
1997 Census of Agriculture		
Number of farms and ranches (**Number**)		759
Land in farms and ranches (**Acres**)		741,007
Average size of farms and ranches (**Acres**)		976
Median size of farm/ranch (**Acres**)		320
Average Value of land and buildings (**Dollars**)		603,987
Total Cropland (**Acres**)		342,160
Irrigated land (**Acres**)		142,212
Market value of ag products sold (**$1,000**)		405,945
All crops sold (**$1,000**)		76,710
All livestock & products sold (**$1,000**)		329,235
Total farm production expenses (**$1,000**) 1/		337,637
Net cash return from agricultural sales (**$1,000**) 1/		67,210
Average age of farm/ranch operator		51.6

2001 Crops	Acres Harvested	Yield	Unit	Production	Rank
Barley	200	100.0	Bu.	20,000	13
Corn for Grain	83,000	174.5	Bu.	14,470,000	5
Dry Beans	2,500	24.80	Cwt	62,000	9
Hay, Alfalfa	32,500	5.70	Tons	185,000	4
Hay, Other	9,000	1.95	Tons	17,600	28
Oats	1,900	75.5	Bu.	143,000	4
Potatoes, All	1,800	320	Cwt	577,000	6
Sorghum, Grain	1,500	61.5	Bu.	92,000	12
Sugar beets	1,860	23.4	Tons	43,600	6
Sunflowers, All	2,300	1,480	Lbs.	3,400,000	14
Wheat, Spring	1,000	43.0	Bu.	43,000	10
Wheat, Winter	61,200	43.0	Bu.	2,635,000	13

January 1, 2002 Inventory	Number	Rank
All Cattle and Calves	250,000	3
Beef cows and heifers that have calved	20,000	14

Otero County

	Cnty 089	ASD 90
Total land area (**Square Miles**)		1,268
Total land area (**Acres**)		811,305
1997 Census of Agriculture		
Number of farms and ranches (**Number**)		512
Land in farms and ranches (**Acres**)		579,647
Average size of farms and ranches (**Acres**)		1,132
Median size of farm/ranch (**Acres**)		148
Average Value of land and buildings (**Dollars**)		472,644
Total Cropland (**Acres**)		65,069
Irrigated land (**Acres**)		63,001
Market value of ag products sold (**$1,000**)		100,214
All crops sold (**$1,000**)		21,288
All livestock & products sold (**$1,000**)		78,926
Total farm production expenses (**$1,000**) 1/		80,936
Net cash return from agricultural sales (**$1,000**) 1/		20,033
Average age of farm/ranch operator		51.4

2001 Crops	Acres Harvested	Yield	Unit	Production	Rank
Barley	...	...	Bu.	...	...
Corn for Grain	16,000	172.0	Bu.	2,750,000	11
Dry Beans	700	22.90	Cwt	16,000	15
Hay, Alfalfa	23,000	4.75	Tons	109,600	13
Hay, Other	3,000	3.05	Tons	9,100	39
Oats	1,000	90.0	Bu.	90,000	8
Potatoes, All	...	...	Cwt	...	...
Sorghum, Grain	2,100	78.5	Bu.	165,000	7
Sugar beets	...	...	Tons	...	...
Sunflowers, All	...	...	Lbs.	...	...
Wheat, Spring	...	...	Bu.	...	...
Wheat, Winter	4,700	70.0	Bu.	330,000	18

January 1, 2002 Inventory	Number	Rank
All Cattle and Calves	100,000	7
Beef cows and heifers that have calved	17,000	20

Ouray County

	Cnty 091	ASD 70
Total land area (**Square Miles**)		542
Total land area (**Acres**)		347,075
1997 Census of Agriculture		
Number of farms and ranches (**Number**)		79
Land in farms and ranches (**Acres**)		116,906
Average size of farms and ranches (**Acres**)		1,480
Median size of farm/ranch (**Acres**)		220
Average Value of land and buildings (**Dollars**)		2,180,267
Total Cropland (**Acres**)		14,651
Irrigated land (**Acres**)		18,349
Market value of ag products sold (**$1,000**)		3,237
All crops sold (**$1,000**)		579
All livestock & products sold (**$1,000**)		2,659
Total farm production expenses (**$1,000**) 1/		2,917
Net cash return from agricultural sales (**$1,000**) 1/		321
Average age of farm/ranch operator		59.4

2001 Crops	Acres Harvested	Yield	Unit	Production	Rank
Barley	...	...	Bu.	...	...
Corn for Grain	...	...	Bu.	...	...
Dry Beans	...	...	Cwt	...	...
Hay, Alfalfa	2,000	3.00	Tons	6,000	46
Hay, Other	8,000	1.75	Tons	13,800	34
Oats	...	...	Bu.	...	...
Potatoes, All	...	...	Cwt	...	...
Sorghum, Grain	...	...	Bu.	...	...
Sugar beets	...	...	Tons	...	...
Sunflowers, All	...	...	Lbs.	...	...
Wheat, Spring	...	...	Bu.	...	...
Wheat, Winter	...	...	Bu.	...	...

January 1, 2002 Inventory	Number	Rank
All Cattle and Calves	9,000	42
Beef cows and heifers that have calved	6,500	38

Park County

	Cnty 093	ASD 10
Total land area (**Square Miles**)		2,209
Total land area (**Acres**)		1,413,990
1997 Census of Agriculture		
Number of farms and ranches (**Number**)		183
Land in farms and ranches (**Acres**)		311,182
Average size of farms and ranches (**Acres**)		1,700
Median size of farm/ranch (**Acres**)		341
Average Value of land and buildings (**Dollars**)		935,538
Total Cropland (**Acres**)		25,291
Irrigated land (**Acres**)		17,998
Market value of ag products sold (**$1,000**)		3,622
All crops sold (**$1,000**)		757
All livestock & products sold (**$1,000**)		2,865
Total farm production expenses (**$1,000**) 1/		3,090
Net cash return from agricultural sales (**$1,000**) 1/		773
Average age of farm/ranch operator		56.2

2001 Crops	Acres Harvested	Yield	Unit	Production	Rank
Barley	...	...	Bu.	...	...
Corn for Grain	...	...	Bu.	...	...
Dry Beans	...	...	Cwt	...	...
Hay, Alfalfa	...	...	Tons	...	...
Hay, Other	11,000	.70	Tons	7,900	41
Oats	...	...	Bu.	...	...
Potatoes, All	...	...	Cwt	...	...
Sorghum, Grain	...	...	Bu.	...	...
Sugar beets	...	...	Tons	...	...
Sunflowers, All	...	...	Lbs.	...	...
Wheat, Spring	...	...	Bu.	...	...
Wheat, Winter	...	...	Bu.	...	...

January 1, 2002 Inventory	Number	Rank
All Cattle and Calves	7,500	45
Beef cows and heifers that have calved	4,800	44

Phillips County

	Cnty 095	ASD 60
Total land area (**Square Miles**)		688
Total land area (**Acres**)		440,517
1997 Census of Agriculture		
Number of farms and ranches (**Number**)		344
Land in farms and ranches (**Acres**)		463,376
Average size of farms and ranches (**Acres**)		1,347
Median size of farm/ranch (**Acres**)		963
Average Value of land and buildings (**Dollars**)		841,179
Total Cropland (**Acres**)		388,555
Irrigated land (**Acres**)		87,816
Market value of ag products sold (**$1,000**)		117,064
All crops sold (**$1,000**)		53,647
All livestock & products sold (**$1,000**)		63,417
Total farm production expenses (**$1,000**) 1/		101,980
Net cash return from agricultural sales (**$1,000**) 1/		17,028
Average age of farm/ranch operator		54.3

2001 Crops	Acres Harvested	Yield	Unit	Production	Rank
Barley	...	...	Bu.	...	...
Corn for Grain	115,000	130.0	Bu.	14,935,000	4
Dry Beans	5,200	26.20	Cwt	136,000	4
Hay, Alfalfa	3,500	6.00	Tons	21,000	35
Hay, Other	3,000	2.25	Tons	6,800	45
Oats	...	...	Bu.	...	...
Potatoes, All	...	...	Cwt	...	...
Sorghum, Grain	...	...	Bu.	...	...
Sugar beets	3,720	21.9	Tons	81,600	4
Sunflowers, All	500	1,200	Lbs.	600,000	16
Wheat, Spring	...	...	Bu.	...	...
Wheat, Winter	115,500	37.0	Bu.	4,289,000	7

January 1, 2002 Inventory	Number	Rank
All Cattle and Calves	50,000	12
Beef cows and heifers that have calved	5,000	40

Pitkin County

	Cnty 097	ASD 10
Total land area (**Square Miles**)		970
Total land area (**Acres**)		621,036
1997 Census of Agriculture		
Number of farms and ranches (**Number**)		70
Land in farms and ranches (**Acres**)		25,209
Average size of farms and ranches (**Acres**)		360
Median size of farm/ranch (**Acres**)		194
Average Value of land and buildings (**Dollars**)		838,651
Total Cropland (**Acres**)		10,227
Irrigated land (**Acres**)		9,650
Market value of ag products sold (**$1,000**)		1,527
All crops sold (**$1,000**)		603
All livestock & products sold (**$1,000**)		924
Total farm production expenses (**$1,000**) 1/		1,933
Net cash return from agricultural sales (**$1,000**) 1/		-406
Average age of farm/ranch operator		55.7

2001 Crops	Acres Harvested	Yield	Unit	Production	Rank
Barley	...	...	Bu.	...	...
Corn for Grain	...	...	Bu.	...	...
Dry Beans	...	...	Cwt	...	...
Hay, Alfalfa	7,500	1.75	Tons	13,000	39
Hay, Other	1,300	2.00	Tons	2,600	53
Oats	...	...	Bu.	...	...
Potatoes, All	...	...	Cwt	...	...
Sorghum, Grain	...	...	Bu.	...	...
Sugar beets	...	...	Tons	...	...
Sunflowers, All	...	...	Lbs.	...	...
Wheat, Spring	...	...	Bu.	...	...
Wheat, Winter	...	...	Bu.	...	...

January 1, 2002 Inventory	Number	Rank
All Cattle and Calves	3,000	55
Beef cows and heifers that have calved	1,300	54

Prowers County

	Cnty 099	ASD 90
Total land area (**Square Miles**)		1,645
Total land area (**Acres**)		1,053,037
1997 Census of Agriculture		
Number of farms and ranches (**Number**)		522
Land in farms and ranches (**Acres**)		862,953
Average size of farms and ranches (**Acres**)		1,653
Median size of farm/ranch (**Acres**)		560
Average Value of land and buildings (**Dollars**)		678,535
Total Cropland (**Acres**)		445,365
Irrigated land (**Acres**)		111,091
Market value of ag products sold (**$1,000**)		150,677
All crops sold (**$1,000**)		42,522
All livestock & products sold (**$1,000**)		108,154
Total farm production expenses (**$1,000**) 1/		122,711
Net cash return from agricultural sales (**$1,000**) 1/		26,385
Average age of farm/ranch operator		51.9

2001 Crops	Acres Harvested	Yield	Unit	Production	Rank
Barley	...	...	Bu.	...	...
Corn for Grain	16,000	160.0	Bu.	2,561,000	12
Dry Beans	...	...	Cwt	...	...
Hay, Alfalfa	61,000	4.45	Tons	270,800	2
Hay, Other	8,000	2.75	Tons	21,800	22
Oats	...	...	Bu.	...	...
Potatoes, All	...	...	Cwt	...	...
Sorghum, Grain	28,800	54.0	Bu.	1,557,000	3
Sugar beets	...	...	Tons	...	...
Sunflowers, All	3,000	1,235	Lbs.	3,700,000	13
Wheat, Spring	...	...	Bu.	...	...
Wheat, Winter	84,200	37.0	Bu.	3,115,000	11

January 1, 2002 Inventory	Number	Rank
All Cattle and Calves	120,000	6
Beef cows and heifers that have calved	19,000	16

Pueblo County

	Cnty 101	ASD 90
Total land area (**Square Miles**)		2,397
Total land area (**Acres**)		1,533,931
1997 Census of Agriculture		
Number of farms and ranches (**Number**)		664
Land in farms and ranches (**Acres**)		822,584
Average size of farms and ranches (**Acres**)		1,239
Median size of farm/ranch (**Acres**)		184
Average Value of land and buildings (**Dollars**)		533,308
Total Cropland (**Acres**)		89,926
Irrigated land (**Acres**)		35,638
Market value of ag products sold (**$1,000**)		33,642
All crops sold (**$1,000**)		14,247
All livestock & products sold (**$1,000**)		19,395
Total farm production expenses (**$1,000**) 1/		30,388
Net cash return from agricultural sales (**$1,000**) 1/		6,039
Average age of farm/ranch operator		54.7

2001 Crops	Acres Harvested	Yield	Unit	Production	Rank
Barley	...	...	Bu.	...	...
Corn for Grain	5,000	208.0	Bu.	1,040,000	18
Dry Beans	3,300	20.40	Cwt	67,400	8
Hay, Alfalfa	23,000	3.95	Tons	91,000	15
Hay, Other	5,000	1.80	Tons	9,000	40
Oats	200	75.0	Bu.	15,000	25
Potatoes, All	...	...	Cwt	...	...
Sorghum, Grain	...	...	Bu.	...	...
Sugar beets	...	...	Tons	...	...
Sunflowers, All	...	...	Lbs.	...	...
Wheat, Spring	...	...	Bu.	...	...
Wheat, Winter	1,900	34.5	Bu.	66,000	30

January 1, 2002 Inventory	Number	Rank
All Cattle and Calves	45,000	15
Beef cows and heifers that have calved	21,000	12

Rio Blanco County

	Cnty 103	ASD 10
Total land area (**Square Miles**)		3,226
Total land area (**Acres**)		2,064,791
1997 Census of Agriculture		
Number of farms and ranches (**Number**)		255
Land in farms and ranches (**Acres**)		466,272
Average size of farms and ranches (**Acres**)		1,829
Median size of farm/ranch (**Acres**)		350
Average Value of land and buildings (**Dollars**)		885,164
Total Cropland (**Acres**)		55,991
Irrigated land (**Acres**)		35,905
Market value of ag products sold (**$1,000**)		14,086
All crops sold (**$1,000**)		1,220
All livestock & products sold (**$1,000**)		12,866
Total farm production expenses (**$1,000**) 1/		10,600
Net cash return from agricultural sales (**$1,000**) 1/		1,625
Average age of farm/ranch operator		55.3

2001 Crops	Acres Harvested	Yield	Unit	Production	Rank
Barley	200	22.5	Bu.	4,500	19
Corn for Grain	...	...	Bu.	...	...
Dry Beans	...	...	Cwt	...	...
Hay, Alfalfa	6,500	2.15	Tons	13,900	38
Hay, Other	16,000	2.30	Tons	36,800	11
Oats	300	23.5	Bu.	7,000	29
Potatoes, All	...	...	Cwt	...	...
Sorghum, Grain	...	...	Bu.	...	...
Sugar beets	...	...	Tons	...	...
Sunflowers, All	...	...	Lbs.	...	...
Wheat, Spring	200	15.0	Bu.	3,000	19
Wheat, Winter	700	18.5	Bu.	13,000	38

January 1, 2002 Inventory	Number	Rank
All Cattle and Calves	18,000	34
Beef cows and heifers that have calved	13,000	26

Rio Grande County

	Cnty 105	ASD 80
Total land area (**Square Miles**)		913
Total land area (**Acres**)		584,382
1997 Census of Agriculture		
Number of farms and ranches (**Number**)		348
Land in farms and ranches (**Acres**)		231,734
Average size of farms and ranches (**Acres**)		666
Median size of farm/ranch (**Acres**)		307
Average Value of land and buildings (**Dollars**)		908,090
Total Cropland (**Acres**)		134,491
Irrigated land (**Acres**)		136,141
Market value of ag products sold (**$1,000**)		72,818
All crops sold (**$1,000**)		67,537
All livestock & products sold (**$1,000**)		5,281
Total farm production expenses (**$1,000**) 1/		53,672
Net cash return from agricultural sales (**$1,000**) 1/		17,915
Average age of farm/ranch operator		51.9

2001 Crops	Acres Harvested	Yield	Unit	Production	Rank
Barley	19,000	126.5	Bu.	2,400,000	1
Corn for Grain	...	...	Bu.	...	...
Dry Beans	...	...	Cwt	...	...
Hay, Alfalfa	31,000	4.35	Tons	135,000	8
Hay, Other	19,000	2.00	Tons	38,400	9
Oats	600	76.5	Bu.	46,000	16
Potatoes, All	22,500	310	Cwt	6,970,000	2
Sorghum, Grain	...	...	Bu.	...	...
Sugar beets	...	...	Tons	...	...
Sunflowers, All	...	...	Lbs.	...	...
Wheat, Spring	7,800	103.0	Bu.	805,000	1
Wheat, Winter	800	100.0	Bu.	80,000	28

January 1, 2002 Inventory	Number	Rank
All Cattle and Calves	14,600	38
Beef cows and heifers that have calved	10,000	33

Routt County

	Cnty 107	ASD 10
Total land area (**Square Miles**)		2,362
Total land area (**Acres**)		1,511,750
1997 Census of Agriculture		
Number of farms and ranches (**Number**)		494
Land in farms and ranches (**Acres**)		520,618
Average size of farms and ranches (**Acres**)		1,054
Median size of farm/ranch (**Acres**)		205
Average Value of land and buildings (**Dollars**)		935,112
Total Cropland (**Acres**)		102,315
Irrigated land (**Acres**)		49,920
Market value of ag products sold (**$1,000**)		22,858
All crops sold (**$1,000**)		3,510
All livestock & products sold (**$1,000**)		19,348
Total farm production expenses (**$1,000**) 1/		20,476
Net cash return from agricultural sales (**$1,000**) 1/		1,664
Average age of farm/ranch operator		53.0

2001 Crops	Acres Harvested	Yield	Unit	Production	Rank
Barley	1,000	25.0	Bu.	25,000	12
Corn for Grain	...	...	Bu.	...	...
Dry Beans	...	...	Cwt	...	...
Hay, Alfalfa	12,500	.95	Tons	12,100	40
Hay, Other	36,000	1.55	Tons	56,000	3
Oats	...	...	Bu.	...	...
Potatoes, All	...	...	Cwt	...	...
Sorghum, Grain	...	...	Bu.	...	...
Sugar beets	...	...	Tons	...	...
Sunflowers, All	...	...	Lbs.	...	...
Wheat, Spring	1,500	21.5	Bu.	32,000	12
Wheat, Winter	5,700	20.0	Bu.	115,000	25

January 1, 2002 Inventory	Number	Rank
All Cattle and Calves	25,000	25
Beef cows and heifers that have calved	13,000	26

Saguache County

	Cnty 109	ASD 80
Total land area (**Square Miles**)		3,168
Total land area (**Acres**)		2,027,724
1997 Census of Agriculture		
Number of farms and ranches (**Number**)		248
Land in farms and ranches (**Acres**)		481,541
Average size of farms and ranches (**Acres**)		1,942
Median size of farm/ranch (**Acres**)		657
Average Value of land and buildings (**Dollars**)		1,241,792
Total Cropland (**Acres**)		140,268
Irrigated land (**Acres**)		207,200
Market value of ag products sold (**$1,000**)		50,305
All crops sold (**$1,000**)		40,889
All livestock & products sold (**$1,000**)		9,416
Total farm production expenses (**$1,000**) 1/		38,615
Net cash return from agricultural sales (**$1,000**) 1/		10,092
Average age of farm/ranch operator		52.5

2001 Crops	Acres Harvested	Yield	Unit	Production	Rank
Barley	14,000	121.5	Bu.	1,700,000	2
Corn for Grain	...	...	Bu.	...	...
Dry Beans	...	...	Cwt	...	...
Hay, Alfalfa	40,000	4.65	Tons	186,000	3
Hay, Other	37,000	1.50	Tons	56,200	2
Oats	900	73.5	Bu.	66,000	10
Potatoes, All	16,700	320	Cwt	5,310,000	3
Sorghum, Grain	...	...	Bu.	...	...
Sugar beets	...	...	Tons	...	...
Sunflowers, All	...	...	Lbs.	...	...
Wheat, Spring	7,000	99.5	Bu.	695,000	2
Wheat, Winter	700	93.0	Bu.	65,000	31

January 1, 2002 Inventory	Number	Rank
All Cattle and Calves	25,000	25
Beef cows and heifers that have calved	14,500	23

San Juan County

	Cnty 111	ASD 70
Total land area (**Square Miles**)		389
Total land area (**Acres**)		248,954
1997 Census of Agriculture		
Number of farms and ranches (**Number**)		4
Land in farms and ranches (**Acres**)		(D)
Average size of farms and ranches (**Acres**)		(D)
Median size of farm/ranch (**Acres**)		335
Average Value of land and buildings (**Dollars**)		(D)
Total Cropland (**Acres**)		(D)
Irrigated land (**Acres**)		(D)
Market value of ag products sold (**$1,000**)		(D)
All crops sold (**$1,000**)		(D)
All livestock & products sold (**$1,000**)		(D)
Total farm production expenses (**$1,000**) 1/		47
Net cash return from agricultural sales (**$1,000**) 1/		-21
Average age of farm/ranch operator		50.3

2001 Crops	Acres Harvested	Yield	Unit	Production	Rank
Barley	...	...	Bu.	...	...
Corn for Grain	...	...	Bu.	...	...
Dry Beans	...	...	Cwt	...	...
Hay, Alfalfa	...	...	Tons	...	...
Hay, Other	...	...	Tons	...	...
Oats	...	...	Bu.	...	...
Potatoes, All	...	...	Cwt	...	...
Sorghum, Grain	...	...	Bu.	...	...
Sugar beets	...	...	Tons	...	...
Sunflowers, All	...	...	Lbs.	...	...
Wheat, Spring	...	...	Bu.	...	...
Wheat, Winter	...	...	Bu.	...	...

January 1, 2002 Inventory	Number	Rank
All Cattle and Calves	...	...
Beef cows and heifers that have calved	...	...

San Miguel County

	Cnty 113	ASD 70
Total land area (**Square Miles**)		1,291
Total land area (**Acres**)		826,085
1997 Census of Agriculture		
Number of farms and ranches (**Number**)		83
Land in farms and ranches (**Acres**)		161,937
Average size of farms and ranches (**Acres**)		1,951
Median size of farm/ranch (**Acres**)		300
Average Value of land and buildings (**Dollars**)		1,340,027
Total Cropland (**Acres**)		27,921
Irrigated land (**Acres**)		12,341
Market value of ag products sold (**$1,000**)		2,897
All crops sold (**$1,000**)		474
All livestock & products sold (**$1,000**)		2,423
Total farm production expenses (**$1,000**) 1/		2,917
Net cash return from agricultural sales (**$1,000**) 1/		-20
Average age of farm/ranch operator		54.4

2001 Crops	Acres Harvested	Yield	Unit	Production	Rank
Barley	200	15.0	Bu.	3,000	21
Corn for Grain	...	...	Bu.	...	...
Dry Beans	800	2.00	Cwt	1,600	21
Hay, Alfalfa	10,000	1.70	Tons	17,000	36
Hay, Other	1,000	1.30	Tons	1,300	57
Oats	...	...	Bu.	...	...
Potatoes, All	...	...	Cwt	...	...
Sorghum, Grain	...	...	Bu.	...	...
Sugar beets	...	...	Tons	...	...
Sunflowers, All	...	...	Lbs.	...	...
Wheat, Spring	...	...	Bu.	...	...
Wheat, Winter	1,400	12.0	Bu.	17,000	37

January 1, 2002 Inventory	Number	Rank
All Cattle and Calves	4,000	52
Beef cows and heifers that have calved	2,500	51

Sedgwick County

	Cnty 115	ASD 20
Total land area (**Square Miles**)		549
Total land area (**Acres**)		351,253
1997 Census of Agriculture		
Number of farms and ranches (**Number**)		215
Land in farms and ranches (**Acres**)		294,185
Average size of farms and ranches (**Acres**)		1,368
Median size of farm/ranch (**Acres**)		695
Average Value of land and buildings (**Dollars**)		744,384
Total Cropland (**Acres**)		197,365
Irrigated land (**Acres**)		51,698
Market value of ag products sold (**$1,000**)		54,751
All crops sold (**$1,000**)		24,746
All livestock & products sold (**$1,000**)		30,004
Total farm production expenses (**$1,000**) 1/		42,892
Net cash return from agricultural sales (**$1,000**) 1/		12,902
Average age of farm/ranch operator		56.4

2001 Crops	Acres Harvested	Yield	Unit	Production	Rank
Barley	400	32.5	Bu.	13,000	15
Corn for Grain	55,000	116.0	Bu.	6,390,000	8
Dry Beans	5,000	18.70	Cwt	93,400	6
Hay, Alfalfa	6,500	4.45	Tons	29,000	30
Hay, Other	4,000	1.70	Tons	6,800	44
Oats	1,000	41.0	Bu.	41,000	18
Potatoes, All	...	...	Cwt	...	...
Sorghum, Grain	...	...	Bu.	...	...
Sugar beets	1,510	23.6	Tons	35,700	8
Sunflowers, All	5,000	1,120	Lbs.	5,600,000	12
Wheat, Spring	...	...	Bu.	...	...
Wheat, Winter	68,300	35.0	Bu.	2,380,000	14

January 1, 2002 Inventory	Number	Rank
All Cattle and Calves	25,000	25
Beef cows and heifers that have calved	5,000	40

Summit County

	Cnty 117	ASD 10
Total land area (**Square Miles**)		619
Total land area (**Acres**)		396,106
1997 Census of Agriculture		
Number of farms and ranches (**Number**)		35
Land in farms and ranches (**Acres**)		34,541
Average size of farms and ranches (**Acres**)		987
Median size of farm/ranch (**Acres**)		204
Average Value of land and buildings (**Dollars**)		1,164,227
Total Cropland (**Acres**)		7,064
Irrigated land (**Acres**)		10,939
Market value of ag products sold (**$1,000**)		1,511
All crops sold (**$1,000**)		794
All livestock & products sold (**$1,000**)		717
Total farm production expenses (**$1,000**) 1/		1,280
Net cash return from agricultural sales (**$1,000**) 1/		231
Average age of farm/ranch operator		55.6

2001 Crops	Acres Harvested	Yield	Unit	Production	Rank
Barley	...	...	Bu.	...	...
Corn for Grain	...	...	Bu.	...	...
Dry Beans	...	...	Cwt	...	...
Hay, Alfalfa	...	...	Tons	...	...
Hay, Other	5,000	1.20	Tons	6,000	46
Oats	...	...	Bu.	...	...
Potatoes, All	...	...	Cwt	...	...
Sorghum, Grain	...	...	Bu.	...	...
Sugar beets	...	...	Tons	...	...
Sunflowers, All	...	...	Lbs.	...	...
Wheat, Spring	...	...	Bu.	...	...
Wheat, Winter	...	...	Bu.	...	...

January 1, 2002 Inventory	Number	Rank
All Cattle and Calves	2,000	56
Beef cows and heifers that have calved	1,000	56

Teller County

	Cnty 119	ASD 10
Total land area (**Square Miles**)		559
Total land area (**Acres**)		357,489
1997 Census of Agriculture		
Number of farms and ranches (**Number**)		84
Land in farms and ranches (**Acres**)		83,443
Average size of farms and ranches (**Acres**)		993
Median size of farm/ranch (**Acres**)		130
Average Value of land and buildings (**Dollars**)		1,005,585
Total Cropland (**Acres**)		4,839
Irrigated land (**Acres**)		1,646
Market value of ag products sold (**$1,000**)		1,277
All crops sold (**$1,000**)		276
All livestock & products sold (**$1,000**)		1,001
Total farm production expenses (**$1,000**) 1/		1,207
Net cash return from agricultural sales (**$1,000**) 1/		71
Average age of farm/ranch operator		54.9

2001 Crops	Acres Harvested	Yield	Unit	Production	Rank
Barley	...	...	Bu.	...	...
Corn for Grain	...	...	Bu.	...	...
Dry Beans	...	...	Cwt	...	...
Hay, Alfalfa	...	...	Tons	...	...
Hay, Other	1,700	1.30	Tons	2,200	55
Oats	...	...	Bu.	...	...
Potatoes, All	...	...	Cwt	...	...
Sorghum, Grain	...	...	Bu.	...	...
Sugar beets	...	...	Tons	...	...
Sunflowers, All	...	...	Lbs.	...	...
Wheat, Spring	...	...	Bu.	...	...
Wheat, Winter	...	...	Bu.	...	...

January 1, 2002 Inventory	Number	Rank
All Cattle and Calves	3,500	54
Beef cows and heifers that have calved	1,200	55

Washington County

	Cnty 121	ASD 60
Total land area (**Square Miles**)		2,523
Total land area (**Acres**)		1,614,655
1997 Census of Agriculture		
Number of farms and ranches (**Number**)		792
Land in farms and ranches (**Acres**)		1,394,238
Average size of farms and ranches (**Acres**)		1,760
Median size of farm/ranch (**Acres**)		940
Average Value of land and buildings (**Dollars**)		683,617
Total Cropland (**Acres**)		852,506
Irrigated land (**Acres**)		55,568
Market value of ag products sold (**$1,000**)		97,898
All crops sold (**$1,000**)		51,117
All livestock & products sold (**$1,000**)		46,780
Total farm production expenses (**$1,000**) 1/		80,890
Net cash return from agricultural sales (**$1,000**) 1/		14,553
Average age of farm/ranch operator		53.0

2001 Crops	Acres Harvested	Yield	Unit	Production	Rank
Barley	...	...	Bu.	...	...
Corn for Grain	65,000	107.5	Bu.	6,990,000	7
Dry Beans	1,500	24.70	Cwt	37,000	12
Hay, Alfalfa	11,000	4.30	Tons	47,400	22
Hay, Other	21,000	2.00	Tons	42,500	6
Oats	400	32.5	Bu.	13,000	27
Potatoes, All	...	...	Cwt	...	...
Sorghum, Grain	700	45.0	Bu.	31,500	15
Sugar beets	1,910	21.5	Tons	41,100	7
Sunflowers, All	13,400	1,255	Lbs.	16,800,000	6
Wheat, Spring	4,400	27.0	Bu.	118,000	6
Wheat, Winter	263,400	32.5	Bu.	8,597,000	1

January 1, 2002 Inventory	Number	Rank
All Cattle and Calves	45,000	15
Beef cows and heifers that have calved	23,000	10

Weld County

	Cnty 123	ASD 20
Total land area (**Square Miles**)		4,014
Total land area (**Acres**)		2,568,855
1997 Census of Agriculture		
Number of farms and ranches (**Number**)		2,959
Land in farms and ranches (**Acres**)		1,913,603
Average size of farms and ranches (**Acres**)		647
Median size of farm/ranch (**Acres**)		153
Average Value of land and buildings (**Dollars**)		566,604
Total Cropland (**Acres**)		882,260
Irrigated land (**Acres**)		393,030
Market value of ag products sold (**$1,000**)		1,286,636
All crops sold (**$1,000**)		209,661
All livestock & products sold (**$1,000**)		1,076,975
Total farm production expenses (**$1,000**) 1/		1,002,474
Net cash return from agricultural sales (**$1,000**) 1/		284,738
Average age of farm/ranch operator		52.3

2001 Crops	Acres Harvested	Yield	Unit	Production	Rank
Barley	11,000	86.5	Bu.	953,000	4
Corn for Grain	110,000	165.5	Bu.	18,230,000	2
Dry Beans	19,000	21.50	Cwt	408,600	1
Hay, Alfalfa	113,500	4.80	Tons	545,900	1
Hay, Other	18,000	2.20	Tons	39,300	8
Oats	1,600	51.5	Bu.	82,000	9
Potatoes, All	1,600	305	Cwt	490,000	7
Sorghum, Grain	2,800	43.5	Bu.	122,000	10
Sugar beets	13,770	23.1	Tons	317,800	1
Sunflowers, All	11,300	1,390	Lbs.	15,700,000	7
Wheat, Spring	3,000	49.5	Bu.	148,000	5
Wheat, Winter	113,300	33.0	Bu.	3,735,000	8

January 1, 2002 Inventory	Number	Rank
All Cattle and Calves	750,000	1
Beef cows and heifers that have calved	65,000	1

Yuma County

	Cnty 125	ASD 60
Total land area (**Square Miles**)		2,370
Total land area (**Acres**)		1,516,549
1997 Census of Agriculture		
Number of farms and ranches (**Number**)		896
Land in farms and ranches (**Acres**)		1,365,183
Average size of farms and ranches (**Acres**)		1,524
Median size of farm/ranch (**Acres**)		843
Average Value of land and buildings (**Dollars**)		891,222
Total Cropland (**Acres**)		633,134
Irrigated land (**Acres**)		274,057
Market value of ag products sold (**$1,000**)		481,374
All crops sold (**$1,000**)		119,369
All livestock & products sold (**$1,000**)		362,004
Total farm production expenses (**$1,000**) 1/		449,579
Net cash return from agricultural sales (**$1,000**) 1/		33,578
Average age of farm/ranch operator		51.6

2001 Crops	Acres Harvested	Yield	Unit	Production	Rank
Barley	...	...	Bu.	...	...
Corn for Grain	210,000	183.5	Bu.	38,580,000	1
Dry Beans	15,100	25.10	Cwt	378,700	2
Hay, Alfalfa	22,000	5.65	Tons	124,500	12
Hay, Other	10,000	2.15	Tons	21,500	23
Oats	800	69.0	Bu.	55,000	13
Potatoes, All	1,700	430	Cwt	730,000	5
Sorghum, Grain	300	33.5	Bu.	10,000	18
Sugar beets	4,250	22.3	Tons	94,800	3
Sunflowers, All	5,100	1,470	Lbs.	7,500,000	9
Wheat, Spring	...	...	Bu.	...	...
Wheat, Winter	136,700	39.5	Bu.	5,368,000	3

January 1, 2002 Inventory	Number	Rank
All Cattle and Calves	260,000	2
Beef cows and heifers that have calved	39,000	2

Colorado State Total

Total land area (**Square Miles**)	104,095
Total land area (**Acres**)	66,621,375
1997 Census of Agriculture	
Number of farms and ranches (**Number**)	28,268
Land in farms and ranches (**Acres**)	32,634,221
Average size of farms and ranches (**Acres**)	1,154
Median size of farm/ranch (**Acres**)	200
Average Value of land and buildings (**Dollars**)	707,165
Total Cropland (**Acres**)	10,509,384
Irrigated land (**Acres**)	3,430,129
Market value of ag products sold (**$1,000**)	4,534,213
All crops sold (**$1,000**)	1,326,944
All livestock & products sold (**$1,000**)	3,207,269
Total farm production expenses (**$1,000**) 1/	3,725,343
Net cash return from agricultural sales (**$1,000**) 1/	803,321
Average age of farm/ranch operator	53.8

2001 Crops	Acres Harvested	Yield	Unit	Production	National Rank
Barley	80,000	107.0	Bu.	8,560,000	5
Corn for Grain	1,070,000	140.0	Bu.	149,800,000	14
Dry Beans	105,000	17.00	Cwt	1,785,000	3
Hay, Alfalfa	950,000	3.80	Tons	3,610,000	9
Hay, Other	650,000	1.80	Tons	1,170,000	22
Oats	32,000	60.0	Bu.	1,920,000	18
Potatoes, All	73,200	318	Cwt	23,274,000	5
Sorghum, Grain	220,000	43.0	Bu.	9,460	8
Sugar beets	36,800	22.4	Tons	824,000	9
Sunflowers	182,000	1,143	Lbs.	208,100,000	4
Wheat, Spring	44,000	72.0	Bu.	3,168,000	8
Wheat, Winter	2,000,000	33.0	Bu.	66,000,000	5

January 1, 2002 Inventory	Number	Rank
All Cattle and Calves	3,050,000	10
Beef cows and heifers that have calved	799,000	15

1/ Production expenses and net cash returns are based on a sample of farms. Therefore, the difference between the market value of ag products sold and farm production expenses may not equal the published net return value.

(D) Data not published to avoid disclosure of individual operations.

INDEX

Acreage:
By cropping practice 7, 9, 11, 15
See also - Specific crops

Apples:
Cash receipts 87
Prices 79, 93
Production 78, 79
Value 78, 79

Barley:
Acreage 8, 9, 19, 34-37
Cash receipts 87
County estimates 34-37
District estimates 34-37
Monthly marketing percents 76
Prices 8, 19, 93, 94
Production 8, 9, 19, 34-37
Stocks 71
Value 8, 19
Varieties 74
Yield 8, 9, 19, 34-37

Beans, dry edible:
Acreage 8, 9, 19, 52-56
Cash receipts 87
County estimates 52-56
District estimates 52-56
Monthly marketing percents 76
Prices 8, 19, 93, 96
Production 8, 9, 19, 52-56
Value 8, 19
Yield 8, 9, 19, 52-56

Beef cattle:
Inventory 100, 102
Prices 93, 97

Beef cows:
County estimates 112-113
District estimates 112-113

Bees: 118

Cabbage:
Acreage 81
Cash receipts 87
Prices 81, 93
Production 80, 81
Value 80, 81
Yield 81

Cantaloupe:
Acreage 81
Cash receipts 87
Prices 81, 88
Production 80, 81
Value 80, 81
Yield 81

Carrots:
Acreage 81
Cash receipts 87
Prices 81, 93
Production 80, 81
Value 80, 81
Yield 81

Cash receipts by commodity: 87

Cattle and calves:
Calf crop 100, 108
Cash receipts 87, 108
County estimates 110,111
Disposition 108
District estimates 110-111
Inshipments 108
Inventory by class 100, 102
Inventory, state 100, 102
Marketings 108
On feed by class 107
On feed by month 106, 107
Operations by size 101
Placements by weight group 107
Prices 93, 97
Production 108
Slaughter 108, 109
Value 102

Cherries, tart:
Prices 79, 93
Production 78, 79
Value 78, 79

Chickens:
Inventory 100, 116
Hens and pullets 100, 116
Number lost 117
Number sold 117
Prices 93, 116, 117
Value 116, 117

Corn, all: 10, 19

Corn, grain:
Acreage 10, 11, 19, 28-31
Cash receipts 87
County estimates 28-31
District estimates 28-31
Monthly marketing percents 76
Prices 10, 19, 93, 94
Production 10, 11, 19, 28-31
Stocks 72
Value 10, 19
Yield 10, 11, 19, 28-31

Corn, silage:
Acreage 12, 19, 32-33
County estimates 32-33
District estimates 32-33
Prices 12, 19, 93
Production 12, 19, 32-33
Value 12, 19
Yield 12, 19, 32-33

County and district estimates:
All Cattle and calves 110,111
Barley 34-37
Beef cows 112, 113
Corn, grain 28-31
Corn, silage 32-33
Dry beans 52-56
Hay crops 58-69
Oats 38-41
Potatoes 70
Sorghum, grain 42-45
Sugar beets 57
Sunflower 46-51
Wheat, spring 24-27
Wheat, winter 20-23

County profiles: 119-142

Cows:
Beef cow inventory 100, 102
Milk cow inventory 100, 102, 114
Number on feed 107
Prices 93, 97

Crops:
Cash receipts 87
County estimates 20-70
District estimates 20-69
Monthly marketing percents 76
Planting and harvesting dates 83
Prices 19, 93-96
Review 18
Value of production 6-17, 19
See also - Specific crop

Dairy:
Cash receipts 87, 115
Milk disposition 115
Milk prices 93, 115
Milk production 114

Eggs:
Cash receipts 87
Prices 93, 117
Production 117

Expenses, farm production: 86-89

Farms and land in farms: 5

Farm income:
Farm income indicators 86
Farm balance sheet 86
Farm income and expenses by county 88, 89

Feedlots: 99

Floriculture: 84, 85, 87

Fruit crops: 78, 79, 83, 87, 93

Government transactions: 86

Grain stocks:
Barley 71
Corn, grain 72
Hay 73
Oats 71
Sorghum 72
Wheat 71

Hay crops:
Acreage 14, 15, 19, 58-69
Cash receipts 87
County estimates 58-69
District estimates 58-69
Monthly marketing percents 76
Prices 14, 19, 93, 95
Production 14, 15, 19, 58-69
Stocks 73
Value 14, 19
Yield 14, 15, 19, 58-69

Hogs and pigs:
Cash receipts 87, 108
Disposition 108
Inventory by class 100, 104
Inventory, state 100, 104
Marketings 108
Pig crop 108
Prices 93
Production 108
Slaughter 108, 109
Sows farrowed 100
Value 104

Honey:
Cash receipts 87
Prices 118
Production 118
Stocks 118

Lambs:
Inventory 100
Lamb crop 108
Marketings 108
Replacement lambs 100
Prices 93, 96

Land in farms: 5

Lettuce:
Acreage 81
Cash receipts 87
Prices 81, 93
Production 80, 81
Value 80, 81
Yield 81

Livestock:
Cash receipts 87, 108
Disposition 108
Inshipments 108
Inventory by class 100-104
Operations by specie 5
Prices 93, 96, 97
Production and disposition 108
Review 98, 99
Slaughter 108, 109
See also - Individual species

Milk:
Cash receipts 87, 115
Disposition 115
Prices 93, 115
Production 114
Value 115

Millet, Proso:
Acreage 17, 19
Prices 17, 19, 93
Production 17, 19
Value 17, 19
Yield 17, 19

Monthly marketing percents: 76

Oats:
Acreage 8, 9, 19, 38-41
Cash receipts 87
County estimates 38-41
District estimates 38-41
Prices 8, 19, 93
Production 8, 9, 19, 38-41
Stocks 71
Value 8, 19
Yield 8, 9, 19, 38-41

Onions:
Acreage 82
Cash receipts 87
Prices 82, 93
Production 80, 82
Value 80, 82
Yield 82

Peaches:
Cash receipts 87
Prices 79, 93
Production 78, 79
Value 78, 79

Pears:
Cash receipts 87
Prices 79, 93
Production 78, 79
Value 78, 79

Potatoes:
Acreage 15, 19, 70
Cash receipts 87
County estimates 70
Disposition 70
Prices 16, 19, 93, 96
Production 16, 19, 70
Stocks 70
Value 16, 19
Yield 16, 19, 70

Poultry:
Cash receipts 87
Inventory 116, 117

Precipitation: 77

Prices received: 93-97

Sheep and lambs:
Cash receipts 87, 108
Disposition 108
Inshipments 108
Inventory by class 100, 103
Inventory, state 100, 103
Lamb crop 100, 108
Market sheep and lambs 100, 103
Marketings 108
Number shorn 105
Prices 93, 96
Production 108
Slaughter 108, 109
Value 103

Slaughter, livestock: 108, 109

Sorghum, all: 10, 19

Sorghum, grain:
Acreage 10, 11, 19, 42-45
Cash receipts 87
County estimates 42-45
District estimates 42-45
Prices 10, 19, 93
Production 10, 11, 19, 42-45
Stocks 72
Value 10, 19
Yield 10, 11, 19, 42-45

Sorghum, silage:
Acreage 14, 19
Prices 14, 19, 93
Production 14, 19
Value 14, 19
Yield 14, 19

Spinach:
Acreage 82
Cash receipts 87
Prices 82, 93
Production 80, 82
Value 80, 82
Yield 82

Sugar beets:
Acreage 17, 19
Cash receipts 87
County estimates 57
District estimates 57
Prices 17, 19, 93
Production 17, 19, 57
Value 17, 19

Sunflower:
Acreage 13, 19, 46-51
County estimates 46-51
District estimates 46-51
Prices 13, 19, 93
Production 13, 19, 46-51
Value 13, 19
Yield 13, 19, 46-51

Sweet corn:
Acreage 82
Cash receipts 87
Prices 82, 93
Production 80, 82
Value 80, 82
Yield 82

Trout: 118

Vegetable crops: 80-82, 83, 87, 93

Wheat, all:
Acreage 6, 7, 19
Cash receipts 87
Monthly marketing percents 76
Prices 6, 19, 93, 94
Production 6, 7, 19
Stocks 71
Value 6, 19
Yield 6, 7, 19

Wheat, spring:
Acreage 6, 7, 19, 24-27
County estimates 24-27
District estimates 24-27
Prices 6, 19, 93
Production 6, 7, 19, 24-27
Value 6, 19
Yield 6, 7, 19, 24-27

Wheat, winter:
Acreage 6, 7, 19, 20-23
County estimates 20-23
District estimates 20-23
Prices 6, 19, 93
Production 6, 7, 19, 20-23
Value 6, 19
Varieties 74, 75
Yield 6, 7, 19, 20-23

Wool:
Cash receipts 87
Prices 93, 105
Production 105
Value 105
Weight per fleece 105

COLORADO DEPARTMENT OF AGRICULTURE

(All Telephone numbers are Area Code 303 except where noted)

Office of the Commissioner
700 Kipling Street, Suite 4000, Lakewood, CO 80215

Commissioner of Agriculture, Don Ament	239-4100
Public Information	239-4190
Resource Analysis	239-4112
Administrative Services	239-4128
Human Resources	239-4106

Animal Industry Division
710 Kipling Street, Suite 202, Lakewood, CO 80215

State Veterinarian, Dr. Wayne Cunningham	239-4162
Bureau of Animal Protection	239-4158
Rodent/Predator Control Section	239-4157
Pet Animal Care Facilities	239-4167
RMRAHL - - - Rocky Mountain Regional Animal Health Laboratory	477-0049

Brand Inspection Division
4701 Marion Street, Suite 201, Denver, CO 80216

Brand Commissioner, J. G. Shoun	294-0895

Inspection and Consumer Services Division
2331 West 31st. Avenue, Denver, CO 80211

Director, Ronald Turner	477-0076
Technical Services Section	477-0086
Farm Products Section	477-0054
Fruit & Vegetable Section	
201 U.S. Post Office Bldg. / PO Box 407 Monte Vista, CO 81144	(719) 852-4749
Measurement Standards	
3125 Wyandot St., Denver, CO 80211	477-4220

Markets Division
700 Kipling Street, Suite 4000, Lakewood, CO 80215

Director, Jim Rubingh	239-4114
Livestock Market News (Greeley)	(970) 353-9750
Fruit & Vegetable Market News	(970) 351-7097

Plant Industry Division
700 Kipling Street, Suite 4000, Lakewood, CO 80215

Director,	239-4140
Plant and Insect Section	239-4142
Pesticide Section	239-4145
Biological Pest Control (Insectary)	
PO Box 400, Palisade, CO 81526	(970) 464-7916

Colorado State Fair
State Fairgrounds, Pueblo, Colorado 81004

Director, Ed Kruse	(719) 561-8484

State Conservation Board
1313 Sherman St., Room 219, Denver, Colorado 80203

Director, Robert Zebroski	(303) 866-3351

Colorado Sunflower Administrative Committee
1193 West 132nd Place
Denver, CO 80234
Phone/Fax (303) 457-2097 E-mail csac@seqnet.net