WYOMING AGRICULTURAL STATISTICS 2004

Compiled by:

USDA NASS, WYOMING STATISTICAL OFFICE
1-800-892-1660
http://www.nass.usda.gov/wy/
nass-wy@nass.usda.gov

Richard Coulter	Director
Jerry Thorson	Deputy Director
Jennifer Allen	Agricultural Statistician
Sherry Bertramsen	Agricultural Statistician
Kim Faircloth	Agricultural Statistician
Quentin Hart	Agricultural Statistician
Nancy Hussey	Agricultural Statistician
Erika Hudson	Editor
Jeanne Lake, Kay Moyer, Jean Pate, and Nancy Worthington	Office Staff

Issued Cooperatively by:

WYOMING BUSINESS COUNCIL

Tucker Fagan	Chief Executive Officer
Cindy Garretson-Weibel	Director, Agribusiness Division

THE UNIVERSITY OF WYOMING

Dr. Frank Galey	Dean, College of Agriculture
Dr. Jim Jacobs	Director, Agricultural Experiment Station
Dr. Edward Bradley	Head, Department of Agricultural & Applied Economics

UNITED STATES DEPARTMENT OF AGRICULTURE
NATIONAL AGRICULTURAL STATISTICS SERVICE

Ronald R. Bosecker	Administrator
Joseph T. Reilly	Deputy Administrator for Field Operations

TABLE OF CONTENTS

page(s)
Acknowledgments . . . 1
Table of Contents . . . 2-3
Cindy Garretson-Weibel, Wyoming Business Council . . . 4
Dick Coulter, Director . . . 5

WYOMING HISTORICAL AGRICULTURAL STATISTICS

Record Highs and Lows in Wyoming Agriculture . . . 6-7
Crops - Historical Estimates - Acres, Yield, and Production . . . 8-17
- Winter Wheat . . . 8
- Spring Wheat . . . 9
- Barley . . . 10
- Oats . . . 11
- Dry Beans . . . 12
- Sugarbeets . . . 13
- Corn . . . 14
- Alfalfa Hay . . . 15
- Other Hay . . . 16
- All Hay . . . 17

Livestock - Historical Estimates . . . 18-20
- All Cattle, All Cows, Calf Crop, and Cattle on Feed, January 1 Inventory Numbers . . . 18
- All Sheep and Lambs, Breeding Sheep, Lamb Crop, and Wool Production, January 1 Inventory Numbers . . . 19
- All Hogs and Pigs, Breeding Hogs, Market Hogs, and Pig Crop December 1 Inventory Numbers . . . 20

GENERAL INFORMATION

Wyoming Agriculture, 2002-03 . . . 22
Wyoming's Rank in the Nation's Agriculture . . . 23
Rank of Wyoming Counties . . . 23
Number of Farms and Ranches . . . 24
Value of Farmland, Pasture Rent per Acre, and Private Grazing Fees . . . 25
Value Added to U.S. Economy by Agricultural Sector . . . 26
Cash Receipts by Commodities . . . 27
Farm and Ranch Production Expenses . . . 28
Value of Production by Commodities . . . 29
County Value of Livestock Inventory and Crop Production . . . 30

WEATHER DATA

Average Monthly and Annual Temperatures, 2003 . . . 32
Monthly and Annual Precipitation, 2003 . . . 33
Spring Freeze Hazard Table . . . 34
Fall Freeze Hazard Table . . . 35
Departures from Normal Precipitation Chart and River Drainage Area Map . . . 36

LIVESTOCK DATA

Narrative . . . 38
Cattle . . . 39-47
- Number of Operations, Total Inventory, and Value . . . 39
- Inventory by Class, Wyoming and U.S. . . . 40
- Supply and Disposition . . . 41
- Production and Income . . . 42
- Milk Cows and Milk Production . . . 43
- Milk and Cream Marketings . . . 44
- County Estimates . . . 45-47
  - Cattle . . . 45
  - All Cows . . . 46
  - Milk Cows . . . 47

Sheep . . . 48-58
Number of Operations, Inventory, and Value . . . 48
Inventory by Class, Lamb Crop and Wool Production . . . 49
Supply and Disposition . . . 50
Production and Income . . . 51
Sheep and Lamb Losses by Cause . . . 52-57
County Estimates - Breeding Sheep . . . 58
Hogs . . . 59-60
Number of Operations, Inventory, Value, and Pig Crop . . . 59
Supply, Disposition, Production and Income . . . 60
Chickens - Inventory, Egg Production, and Value . . . 61
Bees and Honey . . . 61
Red Meat Production . . . 62

CROP DATA

Narrative & Crop Production Index . . . 64
Acreage & Production by Cropping Practice . . . 65-67
Wheat - Winter & Spring . . . 65
All Wheat & Barley . . . 66
Oats . . . 67
Small Grains Production and Value . . . 67
Corn, Sugarbeets & Potatoes, Production and Value . . . 68
Dry Beans Production by Class & Value . . . 69
Hay, Alfalfa, Other & All, Acreage and Production by Cropping Practice . . . 70
Hay, Alfalfa, Other & All, Production and Value . . . 71
Hay Stocks, May 1 & Dec 1 . . . 71
Alfalfa Seed Acreage and Production . . . 71
Grain Stocks and Off Farm Storage Capacity . . . 72
Winter Wheat Varieties, 1995-2004 . . . 73
Barley Varieties, 1997-2003 . . . 74

CROP COUNTY ESTIMATES, 1998 - 2003

Small Grains Distribution Maps . . . 76
Winter Wheat . . . 77-79
Spring Wheat . . . 80-82
All Wheat . . . 83-85
Barley . . . 86-88
Oats . . . 89-91
Row Crops and Hay Distribution Maps . . . 92
Dry Beans . . . 93-95
Sugarbeets . . . 96-98
Corn . . . 99-101
Alfalfa Hay . . . 102-104
Other Hay . . . 105-107
All Hay . . . 108-110

PRICE DATA

Narrative . . . 112
Prices Received for Cattle and Sheep - Graphs . . . 113
Prices Received by Marketing Year & Month, Livestock and Crops, 1999-2003 . . . 114-116
Index Numbers of Prices Received, Monthly, 1999-2003 . . . 116
Prices Paid by Farmers and Ranchers, Selected Inputs, April 1, 2000-2004 . . . 117
Index of Prices Paid by Farmers and Ranchers, U.S., 1999-2003 . . . 117

MISCELLANEOUS DATA

University of Wyoming . . . 118-119
Schedule for Agricultural Statistics Reports . . . 120
Subscription Form . . . 121- 122
Where to Find Historical County Estimates . . . inside back cover

Wyoming
BUSINESS COUNCIL

TEL 307.777.2800 FAX 307.777.2838
214 WEST 15TH STREET • CHEYENNE, WY 82002
www.wyomingbusiness.org

Dear Reader,

I would like to commend you for taking time to review the "2004 Wyoming Agricultural Statistics" book. I think that you will find the information compiled to be both beneficial and enlightening. I am pleased to see that Wyoming's hay crop is recovering and cattle numbers are increasing after a reduction in inventory last year.

Farmers and ranchers are faced with increasing challenges, and we are fortunate that Wyoming producers have the ingenuity and perseverance to identify new market opportunities. Wyoming producers have recognized that agriculture is shifting from strictly a commodity market to a consumer-driven market, with consumers becoming more involved in defining what food is produced and how it is produced.

The role of the Wyoming Business Council Agribusiness Division is to assist producers in marketing their products, adding value to their products and diversifying their income. We cooperate with many organizations to bring this service to Wyoming producers. The Wyoming Agricultural Statistics Service is a vital partner in this effort and we appreciate the time and dedication the staff puts forth to collect and compile the data found within this book.

We hope this information helps you make informed and profitable business decisions.

With warm wishes,

Cindy Garretson-Weibel

Cindy Garretson-Weibel
Agribusiness Director
Wyoming Business Council

Wyoming Statistical Office

PO Box 1148
Cheyenne WY 82003
1-800-892-1660
www.nass.usda.gov/wy

National Agricultural Statistics Service, USDA

Dear Reader,

The 2004 edition of "Wyoming Agricultural Statistics" is a special one in that it contains revisions in State and county estimates back to 1998. These revisions are part of our normal five year review following publication of the Census of Agriculture. The 2002 Census of Agriculture results are available on the NASS website at www.nass.usda.gov/census or in hard copy by request to our office at 1-800-892-1660.

As we conducted the 2002 census and reviewed our historical estimates in the past months, it reminded me what a big job this can be and how much we depend on the cooperative efforts of many people. Our staff of office and field enumerators spent many hours collecting high quality data which is critical to producing accurate statistics. My office staff in Cheyenne spent many extra hours in the past two years reviewing data and trying to ensure that the results were the best they could be. All of the agricultural producers and agribusinesses who voluntarily supplied the basic information were also critical to the process. Many agricultural organizations in the state support our surveys and specifically supported the census by asking members to respond. This helped Wyoming achieve one of the highest response rates in the country.

This publication is made possible by the Wyoming Business Council, Agribusiness Division who funds its preparation and part of the printing costs. The University of Wyoming Agricultural Experiment Station also funds the printing of this book. This combined support makes the book available to everyone at no additional cost.

I sincerely thank everyone for their efforts. It is a good example of a diverse group accomplishing a common goal by sharing resources and expertise.

Thank you,

Dick Coulter
Director, Wyoming Statistical Office
USDA NASS

RECORD HIGHS AND LOWS IN WYOMING AGRICULTURE: PRICES RECEIVED BY FARMERS AND RANCHERS

CROPS

Crop	Year Series Began	Record	Marketing Year Average Price		Monthly Price	
			Year	Price	Month/Year	Price
				Dollars per Bu.		Dollars per Bu.
All Wheat	1908	High	1995	4.60	May 1996	6.25
		Low	1932	.31	Nov 1932 & Jan 1933	.26
All Barley	1908	High	1989 & 1991	3.42	Nov 1985	3.99
		Low	1932	.26	Jan 1933	.22
Oats	1908	High	1988	2.45	Jul 1988	2.86
		Low	1932	.25	Nov & Dec 1932 & Jan 1933	.22
Corn for Grain	1908	High	1995	3.90	Jul 1996	4.89
		Low	1932	.30	Nov 1932	.24
All Dry Beans 1/	1919	High	1989	29.90	Jun 1990	37.20
		Low	1931	1.75	Feb 1933	1.20
Sugarbeets 2/	1924	High	1980	50.90	(No monthly data available)	
		Low	1938	4.35		
Fall Potatoes 1/ 3/	1909	High	1997	8.40	(No monthly data available)	
		Low	1932	.60		
All Hay 2/	1908	High	2002	110.00	Jan, Feb, Mar 2002/ Mar, Apr 2003	113.00
		Low	1932	6.00	Nov 1932	5.50

1/Dollars per cwt.
2/Dollars per ton.
3/Potato estimates discontinued following 1999 crop.

LIVESTOCK

Species	Year Series Began	Record	Marketing Year Average Price		Monthly Price	
			Year	Price	Month/Year	Price
				Dollars per Cwt.		Dollars per Cwt.
Beef Cattle	1910	High	2003	85.50	Oct 2003	99.20
		Low	1933	3.30	Dec 1933	3.05
Beef Cows	1953	High	1990	57.30	Feb 1990	60.60
		Low	1954	9.80	Nov & Dec 1955	8.20
Calves	1910	High	2003	109.00	Jun 2001, Oct & Nov 2003	115.00
		Low	1933 & 1934	4.40	Dec 1933	3.90
Steers & Heifers	1953	High	2003	91.80	Oct 2003	108.00
		Low	1955	17.10	Feb 1956	14.70
Milk Cows 1/	1910	High	2001 & 2002	1,450.00	2/	2/
		Low	1934	31.00	Dec 1933 & Jan 1934	27.00
Hogs	1910	High	1982	53.60	Aug 1982	61.60
		Low	1933	3.05	Jan 1933	2.25
Sheep	1910	High	2003	39.60	Dec 2003	52.20
		Low	1932	2.05	Oct 1932	1.80
Lambs	1910	High	2003	104.00	Oct & Nov 2003	115.00
		Low	1932	4.10	Nov 1931	3.60
Wool 3/	1910	High	1988	1.65	May 1988	1.80
		Low	1932	.08	Jun, Jul & Aug 1932	.07

1/Dollars per head.
2/Monthly prices discontinued in June 1976.
3/Dollars per pound not including incentive payment. Monthly prices discontinued in 1994.

RECORD HIGHS AND LOWS IN WYOMING AGRICULTURE: CROP PRODUCTION AND LIVESTOCK INVENTORIES

CROPS

Field Crops	Year Estimates Began	Record	Acreage		Yield			Production	
			Harvested	Year	Unit	Per Acre	Year	Total	Year
Winter Wheat	1909	High	324,000	1952	Bu.	36.0	1995	8,470,000	1972
		Low	13,000	1909	Bu.	6.0	1919	204,000	1919
Spring Wheat	1909	High	232,000	1928	Bu.	42.0	2/	3,248,000	1928
		Low	4,000	1/	Bu.	8.5	1919	96,000	2002
Barley	1899	High	160,000	3/	Bu.	95.0	2003	10,560,000	1985
		Low	1,000	4/	Bu.	8.5	1900	8,000	1900
Oats	1889	High	165,000	1929	Bu.	64.0	1995	4,950,000	1947
		Low	15,000	5/	Bu.	17.5	1919	399,000	1889
Corn for Grain	1919	High	140,000	1935	Bu.	135.0	1997	7,656,000	2000
		Low	7,000	6/	Bu.	7.2	1934	161,000	1953
Dry Beans	1919	High	112,000	1943	Cwt.	22.6	1997	1,328,000	1947
		Low	1,000	7/	Cwt.	3.0	1919	3,000	1919
Sugarbeets	1924	High	69,100	1992	Tons	24.0	1981	1,437,000	1992
		Low	23,000	1924	Tons	9.8	1945	239,000	1924
Fall Potatoes 8/	1900	High	34,000	1932	Cwt.	300	9/	1,980	1933
		Low	400	1998	Cwt.	22	1911	120	1998
Alfalfa Hay	1919	High	660,000	1999	Tons	2.7	10/	1,782,000	1999
		Low	285,000	1949	Tons	1.4	11/	412,000	1934
Other Hay	1919	High	822,000	1949	Tons	1.6	12/	1,020,000	1991
		Low	450,000	2002	Tons	0.6	1934	326,000	1934

1/1991, 2002
2/1989, 1992, 1993
3/1984, 1985
4/1899, 1900
5/1889, 2002
6/1953, 1954
7/1919, 1920, 1921
8/Estimates discontinued following 1999 crop.
9/1997, 1998
10/1995, 1997, 1999
11/1924, 1930, 1931, 1934
12/1993, 1999

LIVESTOCK

Livestock and Wool	Year Estimates Began	Record	January 1 Inventory or Production		
			Unit	Total	Year
All Cattle & Calves	1867	High	Head	1,690,000	1975
		Low	Head	36,000	1867
Beef Cows	1925	High	Head	874,000	1998
		Low	Head	281,000	1926
Milk Cows	1870	High	Head	78,000	1934
		Low	Head	1,000	1/
Cattle on Feed	1930	High	Head	127,000	1983
		Low	Head	6,000	1935
All Sheep	1920	High	Head	3,972,000	1932
		Low	Head	430,000	2004
Breeding Sheep	1867	High	Head	6,023,000	1909
		Low	Head	27,000	1867
Market Sheep	1920	High	Head	300,000	1940
		Low	Head	35,000	2/
Wool	1909	High	1,000 Lbs.	46,978	1909
		Low	1,000 Lbs.	3,650	2003
Hogs & Pigs 3/	1876	High	Head	170,000	1928
		Low	Head	1,000	4/

1/1870, 1871, 1872, 1873
2/1921, 1922
3/December 1 inventory.
4/1876, 1877, 1878, 1879, 1880, 1881, 1882.

HISTORICAL WINTER WHEAT ESTIMATES: WYOMING

Year	Pltd	Hvstd	Yield	Prod	Year	Pltd	Hvstd	Yield	Prod	Year	Pltd	Hvstd	Yield	Prod
	1,000 acres		bu/ac	1,000 bu		1,000 acres		bu/ac	1,000 bu		1,000 acres		bu/ac	1,000 bu
1909	13	13	17.8	231	1941	160	147	23.0	3,381	1973	295	270	23.0	6,210
1910	22	21	11.0	231	1942	168	156	21.5	3,354	1974	312	288	24.0	6,912
1911	27	25	12.0	300	1943	178	158	21.0	3,318	1975	334	309	25.0	7,725
1912	35	32	15.0	480	1944	185	131	11.9	1,559	1976	330	295	24.0	7,080
1913	31	30	17.0	510	1945	192	162	19.0	3,078	1977	327	260	20.0	5,200
1914	53	51	16.0	816	1946	213	199	26.5	5,274	1978	327	275	26.0	7,150
1915	60	59	18.0	1,062	1947	251	235	20.5	4,818	1979	320	267	22.0	5,874
1916	64	61	12.0	732	1948	276	247	20.0	4,940	1980	325	295	28.0	8,260
1917	54	46	10.0	460	1949	288	275	19.5	5,362	1981	290	270	30.0	8,100
1918	42	38	14.0	532	1950	285	270	19.0	5,130	1982	300	285	29.0	8,265
1919	35	34	6.0	204	1951	322	284	18.0	5,112	1983	320	250	33.0	8,250
1920	50	45	20.0	900	1952	361	324	16.0	5,184	1984	300	260	28.0	7,280
1921	37	34	18.0	612	1953	361	314	17.0	5,338	1985	290	230	22.0	5,060
1922	38	34	15.0	510	1954	289	204	11.5	2,346	1986	290	230	30.0	6,900
1923	29	24	13.5	324	1955	263	214	19.0	4,066	1987	270	240	31.0	7,440
1924	31	28	14.0	392	1956	289	238	18.5	4,403	1988	220	195	22.0	4,290
1925	46	39	15.0	585	1957	283	257	22.0	5,654	1989	215	193	22.0	4,246
1926	60	58	18.0	1,044	1958	297	267	28.0	7,476	1990	220	205	29.0	5,945
1927	97	85	18.0	1,530	1959	252	227	22.0	4,994	1991	225	200	29.0	5,800
1928	122	110	16.5	1,815	1960	239	211	23.0	4,853	1992	220	200	25.0	5,000
1929	150	132	13.5	1,782	1961	232	203	22.0	4,466	1993	220	200	28.0	5,600
1930	174	148	12.5	1,850	1962	232	187	20.0	3,740	1994	200	180	24.0	4,320
1931	182	142	8.5	1,207	1963	239	211	20.0	4,220	1995	210	200	36.0	7,200
1932	203	132	10.5	1,386	1964	227	200	22.0	4,400	1996	230	210	25.0	5,250
1933	192	96	8.5	816	1965	261	180	12.0	2,160	1997	240	225	31.0	6,975
1934	140	53	8.6	456	1966	243	221	21.0	4,641	1998	220	200	32.0	6,400
1935	120	59	10.5	620	1967	318	281	28.0	7,868	1999	200	185	33.0	6,105
1936	144	45	9.0	405	1968	296	256	31.0	7,936	2000	190	170	24.0	4,080
1937	105	57	11.5	656	1969	266	224	20.0	4,480	2001	160	120	24.0	2,880
1938	112	84	13.0	1,092	1970	231	196	29.0	5,684	2002	150	125	19.0	2,375
1939	134	108	9.6	1,037	1971	246	219	33.0	7,227	2003	160	145	27.0	3,915
1940	145	115	12.0	1,380	1972	280	242	35.0	8,470					

HISTORICAL SPRING WHEAT ESTIMATES: WYOMING

Year	Pltd	Hvstd	Yield	Prod	Year	Pltd	Hvstd	Yield	Prod	Year	Pltd	Hvstd	Yield	Prod
	1,000 acres		bu/ac	1,000 bu		1,000 acres		bu/ac	1,000 bu		1,000 acres		bu/ac	1,000 bu
1909		29	17.8	516	1941	94	89	17.0	1,513	1973	16	11	25.0	275
1910		35	15.0	525	1942	76	70	17.0	1,190	1974	23	18	21.0	378
1911		45	16.0	720	1943	92	84	16.0	1,344	1975	25	23	24.0	552
1912		44	19.5	858	1944	97	84	14.9	1,252	1976	40	35	25.0	875
1913		65	17.5	1,138	1945	94	82	16.5	1,353	1977	26	21	20.0	420
1914		63	13.5	850	1946	88	82	19.0	1,558	1978	24	19	24.0	456
1915		68	19.5	1,326	1947	96	91	19.5	1,774	1979	21	20	24.0	480
1916		90	13.5	1,215	1948	108	95	18.0	1,710	1980	27	20	18.0	360
1917		120	16.0	1,920	1949	104	94	16.2	1,523	1981	17	9	20.0	180
1918		160	20.0	3,200	1950	83	78	16.0	1,248	1982	25	24	30.0	720
1919	167	150	8.5	1,275	1951	100	91	18.0	1,638	1983	24	21	34.0	714
1920	166	156	15.5	2,418	1952	92	81	17.5	1,418	1984	25	22	36.0	792
1921	169	161	12.5	2,012	1953	110	99	15.0	1,485	1985	21	18	26.0	468
1922	145	145	12.0	1,740	1954	66	48	12.5	600	1986	29	27	35.0	945
1923	157	149	11.5	1,714	1955	70	63	18.0	1,134	1987	29	18	25.0	450
1924	118	116	12.0	1,392	1956	55	45	16.5	742	1988	21	13	30.0	390
1925	146	139	13.0	1,807	1957	34	31	23.0	713	1989	20	11	42.0	462
1926	184	177	14.0	2,478	1958	35	32	22.0	704	1990	12	6	28.0	168
1927	212	200	15.0	3,000	1959	42	34	19.0	646	1991	7	4	30.0	120
1928	247	232	14.0	3,248	1960	35	30	20.0	600	1992	17	14	42.0	588
1929	218	209	12.5	2,612	1961	39	26	17.0	442	1993	18	13	42.0	546
1930	190	178	11.0	1,958	1962	28	23	24.0	552	1994	30	20	35.0	700
1931	207	75	11.0	825	1963	33	30	22.0	660	1995	25	20	38.0	760
1932	182	123	12.0	1,476	1964	23	21	20.0	420	1996	30	26	30.0	780
1933	180	123	10.0	1,230	1965	29	26	18.0	468	1997	20	17	36.0	612
1934	142	53	11.2	594	1966	27	18	18.0	324	1998	14	10	39.0	390
1935	146	127	11.0	1,397	1967	28	24	24.0	576	1999	10	8	33.0	264
1936	184	83	10.5	872	1968	23	18	23.0	414	2000	11	8	29.0	232
1937	173	145	11.5	1,668	1969	19	15	22.5	338	2001	8	6	28.0	168
1938	196	173	13.5	2,336	1970	20	17	24.0	408	2002	9	4	24.0	96
1939	131	87	12.9	1,122	1971	23	18	25.0	450	2003	8	6	25.0	150
1940	132	99	12.0	1,188	1972	15	12	30.0	360					

HISTORICAL BARLEY ESTIMATES: WYOMING

Year	Pltd	Hvstd	Yield	Prod	Year	Pltd	Hvstd	Yield	Prod	Year	Pltd	Hvstd	Yield	Prod
	1,000 acres		bu/ac	1,000 bu		1,000 acres		bu/ac	1,000 bu		1,000 acres		bu/ac	1,000 bu
1899		1	24.2	24	1934	80	38	22.0	836	1969	132	116	49.5	5,742
1900		1	8.5	8	1935	81	66	23.5	1,551	1970	140	126	50.0	6,300
1901		2	24.5	49	1936	90	38	20.5	779	1971	140	125	54.0	6,750
1902		2	24.0	48	1937	80	68	27.0	1,836	1972	139	125	55.0	6,875
1903		2	23.5	47	1938	90	74	27.5	2,035	1973	140	123	50.0	6,150
1904		3	22.0	66	1939	91	73	28.1	2,051	1974	140	125	52.0	6,500
1905		4	28.0	112	1940	100	87	27.0	2,349	1975	140	127	59.0	7,493
1906		5	20.5	102	1941	104	97	32.0	3,104	1976	146	135	62.0	8,370
1907		6	23.0	138	1942	128	112	27.0	3,024	1977	150	135	55.0	7,425
1908		7	21.0	147	1943	145	129	30.0	3,870	1978	160	150	63.0	9,450
1909		9	22.1	199	1944	146	131	31.0	4,061	1979	154	145	60.0	8,700
1910		10	18.0	180	1945	143	124	30.0	3,720	1980	145	133	65.0	8,645
1911		12	22.0	264	1946	154	144	30.0	4,320	1981	145	134	67.0	8,978
1912		12	26.0	312	1947	149	138	32.0	4,416	1982	155	144	65.0	9,360
1913		14	24.5	343	1948	177	159	27.5	4,372	1983	160	152	66.0	10,032
1914		17	25.0	425	1949	168	151	29.8	4,500	1984	170	160	65.0	10,400
1915		16	30.5	488	1950	178	151	28.0	4,228	1985	170	160	66.0	10,560
1916		16	22.5	360	1951	153	134	34.0	4,556	1986	155	145	68.0	9,860
1917		16	26.5	424	1952	138	117	30.5	3,568	1987	140	130	70.0	9,100
1918		13	35.0	455	1953	120	101	27.5	2,778	1988	130	115	58.0	6,670
1919		8	14.5	116	1954	162	120	24.5	2,940	1989	110	100	70.0	7,000
1920		8	26.0	208	1955	130	110	28.0	3,080	1990	130	125	74.0	9,250
1921		10	20.5	205	1956	120	100	27.0	2,700	1991	140	135	78.0	10,530
1922		14	21.0	294	1957	122	112	37.0	4,144	1992	130	125	81.0	10,125
1923		20	21.5	430	1958	120	105	37.0	3,885	1993	120	110	86.0	9,460
1924	26	23	20.5	472	1959	130	117	31.0	3,627	1994	110	100	76.0	7,600
1925	40	37	25.0	925	1960	114	96	32.0	3,072	1995	100	95	89.0	8,455
1926	51	48	25.5	1,224	1961	124	103	33.0	3,399	1996	125	120	86.0	10,320
1927	77	73	27.0	1,917	1962	130	112	37.0	4,144	1997	115	105	80.0	8,400
1928	111	104	24.0	2,496	1963	131	118	36.0	4,248	1998	105	85	84.0	7,140
1929	152	137	20.5	2,808	1964	122	107	37.0	3,959	1999	90	85	86.0	7,310
1930	170	145	19.5	2,828	1965	137	125	43.0	5,375	2000	105	95	83.0	7,885
1931	116	71	17.5	1,242	1966	123	98	35.0	3,430	2001	100	85	82.0	6,970
1932	119	86	20.0	1,720	1967	111	96	47.0	4,512	2002	85	65	72.0	4,680
1933	107	69	18.0	1,242	1968	118	108	47.0	5,076	2003	90	75	95.0	7,125

HISTORICAL OATS ESTIMATES: WYOMING

Year	Pltd	Hvstd	Yield	Prod	Year	Pltd	Hvstd	Yield	Prod	Year	Pltd	Hvstd	Yield	Prod
	1,000 acres		bu/ac	1,000 bu		1,000 acres		bu/ac	1,000 bu		1,000 acres		bu/ac	1,000 bu
1893		19	28.5	542	1930	213	162	22.5	3,645	1967	109	85	46.0	3,910
1894		19	30.5	580	1931	147	86	22.5	1,935	1968	99	68	48.0	3,264
1895		19	28.5	542	1932	185	127	23.0	2,921	1969	111	78	40.0	3,120
1896		23	31.0	713	1933	231	149	21.0	3,129	1970	112	79	49.0	3,871
1897		25	27.5	688	1934	141	63	25.5	1,606	1971	99	71	47.0	3,337
1898		24	29.5	708	1935	171	125	26.0	3,250	1972	78	53	50.0	2,650
1899		27	28.4	767	1936	183	77	25.0	1,925	1973	76	52	44.0	2,288
1900		34	23.0	782	1937	132	105	27.0	2,835	1974	70	47	38.0	1,786
1901		37	30.5	1,128	1938	157	124	28.0	3,472	1975	68	50	41.0	2,050
1902		40	29.5	1,180	1939	144	95	28.7	2,726	1976	74	56	46.0	2,576
1903		42	28.0	1,176	1940	138	102	28.5	2,907	1977	85	51	38.0	1,938
1904		46	30.5	1,403	1941	155	125	31.0	3,875	1978	81	56	56.0	3,136
1905		51	35.0	1,785	1942	140	126	31.0	3,906	1979	81	52	44.0	2,288
1906		57	31.0	1,767	1943	147	129	28.5	3,676	1980	80	51	45.0	2,295
1907		69	32.0	2,208	1944	182	150	31.4	4,710	1981	80	51	45.0	2,295
1908		90	32.5	2,925	1945	193	164	30.0	4,920	1982	85	55	55.0	3,025
1909		104	32.5	3,380	1946	174	153	30.5	4,666	1983	96	69	49.0	3,381
1910		115	27.0	3,105	1947	169	150	33.0	4,950	1984	110	70	46.0	3,220
1911		125	29.0	3,688	1948	172	143	30.0	4,290	1985	96	45	45.0	2,025
1912		120	35.0	4,200	1949	177	134	30.5	4,087	1986	92	54	50.0	2,700
1913		132	33.0	4,356	1950	186	152	32.0	4,864	1987	75	45	49.0	2,205
1914		145	30.0	4,350	1951	186	149	31.5	4,694	1988	70	35	35.0	1,225
1915		133	35.0	4,655	1952	184	145	31.0	4,495	1989	67	30	47.0	1,410
1916		126	25.0	3,150	1953	184	129	28.0	3,612	1990	60	35	44.0	1,540
1917		107	32.5	3,478	1954	162	95	26.0	2,470	1991	55	32	53.0	1,696
1918		108	34.5	3,726	1955	146	113	29.0	3,277	1992	55	30	55.0	1,650
1919		75	17.5	1,312	1956	134	93	31.0	2,883	1993	55	25	62.0	1,550
1920		82	30.0	2,460	1957	141	112	36.0	4,032	1994	55	24	50.0	1,200
1921		106	23.5	2,491	1958	138	109	38.0	4,142	1995	68	33	64.0	2,112
1922		95	25.0	2,375	1959	149	102	33.0	3,366	1996	50	32	53.0	1,696
1923		109	27.0	2,943	1960	145	92	31.0	2,852	1997	70	35	54.0	1,890
1924	138	126	23.5	2,961	1961	142	90	34.0	3,060	1998	60	22	61.0	1,342
1925	149	142	29.0	4,118	1962	135	94	40.0	3,760	1999	60	27	57.0	1,539
1926	145	138	27.5	3,795	1963	128	94	37.0	3,478	2000	65	27	55.0	1,485
1927	148	141	30.0	4,230	1964	106	85	35.0	2,975	2001	75	28	48.0	1,344
1928	155	147	27.0	3,969	1965	136	106	42.0	4,452	2002	70	15	50.0	750
1929	212	165	24.5	4,042	1966	122	67	36.0	2,412	2003	60	23	46.0	1,058

HISTORICAL DRY BEAN ESTIMATES: WYOMING

Year	Pltd	Hvstd	Yield	Prod	Year	Pltd	Hvstd	Yield	Prod	Year	Pltd	Hvstd	Yield	Prod
	1,000 acres		lbs.	1,000 cwt.		1,000 acres		lbs.	1,000 cwt.		1,000 acres		lbs.	1,000 cwt.
1920	1	1	800	8	1948	98	95	1,260	1,197	1976	26	25	1,800	450
1921	1	1	700	7	1949	83	81	1,368	1,108	1977	24	23	1,650	380
1922	2	2	650	13	1950	67	65	1,211	787	1978	30	27	1,580	427
1923	5	5	500	25	1951	56	52	1,204	626	1979	34	32	1,900	608
1924	8	8	575	46	1952	49	48	1,383	664	1980	46	45	1,980	891
1925	11	10	740	74	1953	56	55	1,453	799	1981	51	50	2,100	1,050
1926	16	15	633	95	1954	60	56	1,448	811	1982	36	35	1,800	630
1927	19	18	828	149	1955	59	53	1,110	589	1983	19	18	1,800	324
1928	24	23	865	199	1956	54	52	1,500	780	1984	38	37	2,050	759
1929	30	29	910	264	1957	58	56	1,550	868	1985	29	27	1,780	481
1930	38	36	1,092	393	1958	79	77	1,500	1,155	1986	33	32	1,890	605
1931	42	40	918	367	1959	76	74	1,500	1,110	1987	32	31	1,920	595
1932	22	20	865	173	1960	69	64	1,450	928	1988	36	35	1,930	676
1933	36	33	994	328	1961	57	55	1,690	930	1989	46	45	1,890	851
1934	37	32	884	283	1962	57	52	1,200	624	1990	50	49	1,970	965
1935	49	46	965	444	1963	54	53	1,680	890	1991	42	41	1,950	800
1936	46	43	1,133	487	1964	50	48	1,415	679	1992	34	32	1,850	592
1937	67	62	1,169	725	1965	50	46	1,480	681	1993	38	26	1,300	339
1938	55	51	1,143	583	1966	46	44	1,650	726	1994	42	39	1,910	743
1939	53	49	1,090	534	1967	38	38	1,650	627	1995	31	28	1,800	504
1940	61	58	1,103	640	1968	41	40	1,580	632	1996	32	31	2,250	699
1941	62	60	1,273	764	1969	31	30	1,585	476	1997	32	31	2,260	700
1942	80	77	1,197	922	1970	32	31	1,640	508	1998	39	37	2,180	808
1943	122	112	1,092	1,233	1971	27	26	1,800	468	1999	40	39	2,020	788
1944	90	86	1,128	970	1972	27	26	1,900	494	2000	36	34	2,240	762
1945	90	86	1,100	946	1973	20	19	1,840	350	2001	27	24	2,140	514
1946	93	90	1,349	1,241	1974	24	23	1,900	437	2002	32	29	2,150	624
1947	112	107	1,241	1,328	1975	26	25	1,700	425	2003	30	29	2,220	645

HISTORICAL SUGARBEET ESTIMATES: WYOMING

Year	Pltd	Hvstd	Yield	Prod	Year	Pltd	Hvstd	Yield	Prod	Year	Pltd	Hvstd	Yield	Prod
	1,000 acres		tons/ acre	1,000 tons		1,000 acres		tons/ acre	1,000 tons		1,000 acres		tons/ acre	1,000 tons
1924	24.0	23.0	10.4	239	1951	32.4	31.2	14.0	438	1978	49.5	48.8	18.9	922
1925	30.0	29.0	12.6	364	1952	34.9	34.0	13.8	468	1979	48.9	48.2	18.8	906
1926	40.0	36.0	10.8	388	1953	35.6	33.9	14.9	504	1980	45.6	45.3	22.6	1,024
1927	39.0	37.0	11.6	431	1954	39.6	36.3	13.1	475	1981	45.2	44.9	24.0	1,078
1928	46.0	44.0	10.5	462	1955	34.5	30.3	13.9	421	1982	39.8	38.4	21.1	810
1929	54.0	47.0	10.4	487	1956	34.9	33.7	14.0	472	1983	32.6	32.1	19.2	616
1930	47.0	46.0	14.0	646	1957	37.8	36.9	15.1	559	1984	32.9	32.7	20.0	654
1931	52.0	49.0	11.3	552	1958	38.6	37.6	15.9	596	1985	50.2	49.4	20.9	1,032
1932	42.0	40.0	12.6	506	1959	40.4	38.0	16.2	616	1986	51.0	50.5	19.8	1,000
1933	55.0	52.0	11.4	593	1960	42.5	41.5	15.3	635	1987	54.1	53.4	21.1	1,127
1934	52.0	42.0	10.3	434	1961	53.7	51.6	13.7	706	1988	56.5	56.0	20.3	1,137
1935	42.0	40.0	13.1	525	1962	51.5	48.7	12.6	612	1989	61.8	59.3	19.2	1,139
1936	53.0	44.0	11.0	486	1963	58.7	57.6	17.4	1,000	1990	65.0	63.8	20.5	1,308
1937	49.0	47.0	13.0	612	1964	66.1	64.0	13.5	864	1991	69.0	66.4	20.6	1,368
1938	56.0	53.0	12.9	684	1965	55.0	53.3	12.4	662	1992	71.0	69.1	20.8	1,437
1939	55.0	49.0	11.0	539	1966	52.0	47.3	16.5	779	1993	66.0	64.4	19.7	1,269
1940	49.0	47.0	14.2	667	1967	53.5	51.2	16.6	849	1994	63.0	61.3	18.0	1,103
1941	40.0	39.0	13.6	530	1968	64.5	62.1	16.2	1,003	1995	63.0	61.5	20.3	1,249
1942	49.0	43.0	10.5	451	1969	68.8	67.4	18.6	1,254	1996	58.0	56.8	18.9	1,074
1943	26.0	25.0	10.8	270	1970	61.2	59.0	16.2	955	1997	63.0	60.9	20.4	1,240
1944	31.0	28.0	11.0	307	1971	64.2	61.7	20.0	1,234	1998	56.0	53.4	20.3	1,084
1945	37.0	35.0	9.8	343	1972	59.0	57.2	20.0	1,146	1999	58.0	57.1	21.1	1,205
1946	40.0	36.0	11.7	420	1973	55.8	54.1	18.2	985	2000	61.0	56.1	20.6	1,156
1947	39.0	36.0	12.7	457	1974	54.9	53.5	18.4	983	2001	43.1	39.1	20.3	794
1948	34.0	27.0	11.5	310	1975	58.3	57.7	18.4	1,060	2002	40.0	36.0	18.3	659
1949	30.0	28.0	14.5	406	1976	57.1	56.4	20.7	1,167	2003	35.0	33.7	22.3	752
1950	38.0	36.0	12.6	454	1977	49.5	48.4	19.6	949					

HISTORICAL CORN ESTIMATES: WYOMING

Year	Corn All Pltd	Hvstd for Grain	Yield	Prod	Hvstd for Silage	Yield	Prod
	1,000 acres		bu./ acre	1,000 bu.	1,000 acres	tons/ acre	1,000 tons
1924	237	86	10.5	903	3	3.4	10
1925	218	99	18.5	1,832	5	6.7	34
1926	201	92	15.0	1,380	1	7.1	7
1927	183	93	18.5	1,720	6	6.5	39
1928	183	69	16.0	1,104	2	5.1	10
1929	172	76	14.0	1,064	2	7.0	14
1930	198	80	18.5	1,480	2	8.0	16
1931	202	72	10.5	756	2	4.0	8
1932	268	79	10.5	830	3	4.0	12
1933	257	90	12.0	1,080	4	5.0	20
1934	247	39	7.2	281	10	2.8	28
1935	247	140	11.5	1,610	5	5.4	27
1936	226	66	10.5	693	9	3.0	27
1937	249	125	12.0	1,500	7	2.0	14
1938	192	88	13.5	1,188	7	4.5	32
1939	161	58	12.7	737	7	4.3	30
1940	154	55	12.0	660	7	4.0	28
1941	160	68	17.0	1,156	8	6.0	48
1942	130	48	17.5	840	7	5.0	35
1943	120	44	15.0	660	6	4.5	27
1944	86	32	15.2	486	5	5.0	25
1945	77	29	16.5	478	3	5.5	16
1946	65	24	18.0	432	3	6.0	18
1947	57	21	17.5	368	5	6.5	32
1948	50	12	20.0	240	7	7.0	49
1949	54	12	22.1	265	8	7.7	62
1950	55	16	19.0	304	12	6.5	78
1951	54	10	21.0	210	10	7.5	75
1952	56	11	22.0	242	22	8.0	176
1953	60	7	23.0	161	29	8.0	232
1954	64	7	33.0	231	28	7.3	204
1955	76	18	30.0	540	34	9.0	306
1956	67	18	39.0	702	26	7.0	182
1957	66	21	44.0	924	28	9.0	252
1958	62	15	51.0	765	30	9.5	285
1959	63	22	56.5	1,243	25	9.7	242
1960	61	20	51.0	1,020	32	10.5	336
1961	59	20	60.0	1,200	31	13.0	403
1962	58	8	40.0	320	39	10.0	390
1963	55	17	55.0	935	28	12.5	350
1964	52	14	57.0	798	29	11.0	319
1965	51	14	50.0	700	27	11.0	297
1966	57	14	65.0	910	37	11.5	426
1967	56	20	70.0	1,400	32	14.5	464
1968	61	22	75.0	1,650	29	12.5	363
1969	66	22	72.0	1,595	37	13.5	500
1970	65	30	65.0	1,950	29	14.0	406
1971	74	29	78.0	2,262	39	13.5	527
1972	78	27	85.0	2,295	46	15.0	690
1973	86	30	89.0	2,670	49	15.0	735
1974	89	29	71.0	2,059	53	14.0	742
1975	81	20	80.0	1,600	54	14.5	783
1976	81	22	87.0	1,914	54	15.5	837
1977	89	30	85.0	2,550	55	13.5	743
1978	87	34	81.0	2,754	45	15.5	698
1979	87	29	87.0	2,523	54	16.5	891
1980	87	37	97.0	3,589	45	16.0	720
1981	88	46	110.0	5,060	40	17.0	680
1982	92	49	105.0	5,145	40	18.0	720
1983	110	68	104.0	7,072	39	17.0	663
1984	112	60	100.0	6,000	48	17.0	816
1985	114	53	98.0	5,194	56	16.5	924
1986	90	51	114.0	5,814	36	18.5	666
1987	80	41	111.0	4,551	35	19.0	665
1988	85	53	122.0	6,466	30	18.0	540
1989	90	41	95.0	3,895	47	16.0	752
1990	90	50	120.0	6,000	39	19.0	741
1991	80	49	119.0	5,831	30	19.0	570
1992	90	53	98.0	5,194	33	16.0	528
1993	95	44	80.0	3,520	46	16.0	736
1994	80	48	122.0	5,856	30	18.0	540
1995	80	48	104.0	4,992	29	17.0	493
1996	85	50	123.0	6,150	33	18.0	594
1997	85	52	135.0	7,020	32	21.0	672
1998	95	60	127.0	7,620	34	19.0	646
1999	85	52	118.0	6,136	31	20.0	620
2000	90	58	132.0	7,656	30	21.0	630
2001	90	51	125.0	6,375	37	21.0	777
2002	80	35	119.0	4,165	40	18.0	720
2003	85	50	129.0	6,450	34	22.0	748

HISTORICAL ALFALFA HAY ESTIMATES: WYOMING

Year	Hvstd	Yield	Prod	Year	Hvstd	Yield	Prod	Year	Hvstd	Yield	Prod
	1,000 acres	tons/ acre	1,000 tons		1,000 acres	tons/ acre	1,000 tons		1,000 acres	tons/ acre	1,000 tons
1920	418	1.75	732	1948	288	1.55	446	1976	515	2.30	1,185
1921	421	1.55	653	1949	285	1.65	470	1977	525	2.00	1,050
1922	417	1.50	626	1950	308	1.50	462	1978	530	2.35	1,246
1923	421	1.50	632	1951	333	1.70	566	1979	545	2.40	1,308
1924	400	1.40	560	1952	376	1.80	677	1980	505	2.15	1,086
1925	396	1.55	614	1953	417	1.75	730	1981	550	2.45	1,348
1926	388	1.60	621	1954	409	1.65	675	1982	565	2.50	1,413
1927	376	1.60	602	1955	458	1.75	802	1983	500	2.50	1,250
1928	384	1.55	595	1956	463	1.75	810	1984	510	2.45	1,250
1929	399	1.55	618	1957	482	1.90	916	1985	440	2.20	968
1930	390	1.40	546	1958	487	1.90	925	1986	600	2.50	1,500
1931	360	1.40	504	1959	468	1.70	796	1987	570	2.40	1,368
1932	380	1.45	551	1960	463	1.55	718	1988	520	2.30	1,196
1933	400	1.50	600	1961	468	1.85	866	1989	520	2.30	1,196
1934	301	1.40	412	1962	468	2.05	959	1990	570	2.40	1,368
1935	346	1.70	588	1963	463	2.10	972	1991	640	2.50	1,600
1936	318	1.60	509	1964	486	1.95	948	1992	520	2.30	1,196
1937	324	1.70	551	1965	437	2.10	918	1993	640	2.50	1,600
1938	305	1.65	503	1966	424	1.90	806	1994	610	2.30	1,403
1939	300	1.55	465	1967	437	2.35	1,027	1995	640	2.70	1,728
1940	330	1.70	561	1968	445	2.05	912	1996	620	2.40	1,488
1941	360	1.75	630	1969	449	2.00	898	1997	640	2.70	1,728
1942	378	1.65	624	1970	453	2.20	997	1998	600	2.60	1,560
1943	370	1.75	648	1971	458	2.30	1,053	1999	660	2.70	1,782
1944	370	1.70	629	1972	474	2.25	1,067	2000	630	2.30	1,449
1945	363	1.75	635	1973	483	2.25	1,087	2001	580	2.20	1,276
1946	348	1.55	539	1974	500	2.15	1,075	2002	500	2.30	1,150
1947	306	1.65	505	1975	530	2.35	1,246	2003	650	2.4	1,560

HISTORICAL OTHER HAY ESTIMATES: WYOMING

Year	Hvstd	Yield	Prod	Year	Hvstd	Yield	Prod	Year	Hvstd	Yield	Prod
	1,000 acres	tons/ acre	1,000 tons		1,000 acres	tons/ acre	1,000 tons		1,000 acres	tons/ acre	1,000 tons
1920	530	1.11	587	1948	729	0.71	514	1976	700	1.10	770
1921	577	0.99	569	1949	822	0.90	740	1977	620	0.95	589
1922	599	1.05	627	1950	798	0.82	652	1978	670	1.20	804
1923	605	1.19	719	1951	782	0.90	705	1979	655	1.25	819
1924	636	0.97	617	1952	780	0.90	702	1980	665	1.10	732
1925	639	1.07	684	1953	742	0.95	703	1981	672	1.20	806
1926	625	1.15	721	1954	575	0.77	442	1982	620	1.35	837
1927	625	1.12	702	1955	640	0.88	565	1983	680	1.40	952
1928	630	1.10	691	1956	624	0.88	547	1984	700	1.35	945
1929	642	0.96	614	1957	670	1.03	692	1985	590	1.25	738
1930	617	0.91	560	1958	662	1.02	673	1986	700	1.35	945
1931	588	0.70	410	1959	625	0.89	558	1987	630	1.35	851
1932	625	0.83	520	1960	598	0.79	473	1988	620	1.10	682
1933	743	0.79	584	1961	653	0.86	561	1989	580	1.00	580
1934	533	0.61	326	1962	727	0.89	649	1990	590	1.20	708
1935	696	0.91	630	1963	687	0.87	599	1991	680	1.50	1,020
1936	631	0.76	481	1964	694	0.96	665	1992	590	1.20	708
1937	688	0.91	623	1965	727	0.93	677	1993	630	1.60	1,008
1938	673	0.88	594	1966	647	0.94	609	1994	520	1.20	624
1939	659	0.79	523	1967	727	1.12	815	1995	660	1.50	990
1940	701	0.88	617	1968	669	0.97	648	1996	600	1.20	720
1941	762	1.01	773	1969	641	1.03	662	1997	620	1.40	868
1942	749	0.94	703	1970	700	1.08	756	1998	590	1.50	885
1943	740	0.86	634	1971	707	1.05	742	1999	630	1.60	1,008
1944	786	0.87	683	1972	679	1.10	747	2000	500	1.30	650
1945	740	0.86	639	1973	687	1.20	824	2001	550	1.10	605
1946	743	0.91	675	1974	610	1.10	671	2002	450	1.00	450
1947	774	0.98	760	1975	665	1.05	698	2003	550	1.40	770

HISTORICAL ALL HAY ESTIMATES: WYOMING

Year	Hvstd	Yield	Prod	Year	Hvstd	Yield	Prod	Year	Hvstd	Yield	Prod
	1,000 acres	tons/ acre	1,000 tons		1,000 acres	tons/ acre	1,000 tons		1,000 acres	tons/ acre	1,000 tons
1909	582	1.46	848	1941	1,122	1.25	1,403	1973	1,170	1.63	1,911
1910	548	1.08	594	1942	1,127	1.18	1,327	1974	1,110	1.57	1,746
1911	558	1.35	755	1943	1,110	1.15	1,282	1975	1,195	1.63	1,944
1912	649	1.48	961	1944	1,156	1.13	1,312	1976	1,215	1.61	1,955
1913	670	1.49	998	1945	1,103	1.16	1,274	1977	1,145	1.43	1,639
1914	674	1.42	958	1946	1,091	1.11	1,214	1978	1,200	1.71	2,050
1915	705	1.41	993	1947	1,080	1.17	1,265	1979	1,200	1.77	2,127
1916	745	1.29	960	1948	1,017	.94	960	1980	1,170	1.55	1,818
1917	777	1.40	1,085	1949	1,107	1.09	1,211	1981	1,222	1.76	2,154
1918	832	1.53	1,276	1950	1,106	1.01	1,114	1982	1,185	1.90	2,250
1919	790	1.13	895	1951	1,115	1.14	1,271	1983	1,180	1.87	2,202
1920	948	1.39	1,319	1952	1,156	1.19	1,379	1984	1,210	1.81	2,195
1921	998	1.22	1,222	1953	1,159	1.24	1,433	1985	1,030	1.66	1,706
1922	1,016	1.23	1,253	1954	984	1.14	1,117	1986	1,300	1.88	2,445
1923	1,026	1.32	1,351	1955	1,098	1.24	1,367	1987	1,200	1.85	2,219
1924	1,036	1.14	1,177	1956	1,087	1.25	1,357	1988	1,140	1.65	1,878
1925	1,035	1.25	1,298	1957	1,152	1.40	1,608	1989	1,100	1.61	1,776
1926	1,013	1.32	1,342	1958	1,149	1.39	1,598	1990	1,160	1.79	2,076
1927	1,001	1.30	1,304	1959	1,093	1.24	1,354	1991	1,320	1.98	2,620
1928	1,014	1.27	1,286	1960	1,061	1.12	1,191	1992	1,110	1.72	1,904
1929	1,041	1.18	1,232	1961	1,121	1.27	1,427	1993	1,270	2.05	2,608
1930	1,007	1.10	1,106	1962	1,195	1.35	1,608	1994	1,130	1.79	2,027
1931	948	.96	914	1963	1,150	1.37	1,571	1995	1,300	2.09	2,718
1932	1,005	1.07	1,071	1964	1,180	1.37	1,613	1996	1,220	1.81	2,208
1933	1,143	1.04	1,184	1965	1,164	1.37	1,595	1997	1,260	2.06	2,596
1934	834	.88	738	1966	1,071	1.32	1,415	1998	1,190	2.05	2,445
1935	1,042	1.17	1,2188	1967	1,164	1.58	1,842	1999	1,290	2.16	2,790
1936	949	1.04	990	1968	1,114	1.40	1,560	2000	1,130	1.86	2,099
1937	1,012	1.16	1,174	1969	1,090	1.43	1,560	2001	1,130	1.66	1,881
1938	978	1.12	1,097	1970	1,153	1.52	1,753	2002	950	1.68	1,600
1939	959	1.03	988	1971	1,165	1.54	1,795	2003	1,200	1.94	2,330
1940	1,031	1.14	1,178	1972	1,153	1.57	1,814				

Historical Cattle Estimates: Wyoming, January 1 Inventory, Annual Calf Crop

Year	All Cattle and Calves	All Cows	Calf Crop	Cattle on Feed	Year	All Cattle and Calves	All Cows	Calf Crop	Cattle on Feed	Year	All Cattle and Calves	All Cows	Calf Crop	Cattle on Feed
	1,000 Head					1,000 Head					1,000 Head			
1891	700				1929	778	363	255		1967	1,365	694	632	35
1892	650				1930	790	364	259	18	1968	1,447	734	661	46
1893	650				1931	837	399	297	15	1969	1,461	743	684	36
1894	675				1932	885	425	323	16	1970	1,476	732	681	31
1895	628				1933	956	466	357	16	1971	1,520	747	710	35
1896	601				1934	1,050	514	372	13	1972	1,550	777	729	37
1897	617				1935	858	419	289	6	1973	1,565	798	760	31
1898	585				1936	849	416	266	12	1974	1,600	816	785	39
1899	607				1937	781	392	294	15	1975	1,690	819	760	38
1900	611				1938	820	390	296	16	1976	1,580	760	705	39
1901	675				1939	828	407	317	13	1977	1,600	755	670	55
1902	720				1940	811	416	329	15	1978	1,357	625	642	60
1903	766				1941	827	429	352	16	1979	1,380	662	580	60
1904	750				1942	885	457	384	18	1980	1,340	632	640	52
1905	750				1943	965	485	383	16	1981	1,350	647	650	40
1906	750				1944	1,033	512	420	14	1982	1,390	685	675	52
1907	750				1945	1,043	520	406	16	1983	1,475	704	640	127
1908	750				1946	1,043	517	414	21	1984	1,395	680	635	65
1909	765				1947	1,053	525	425	20	1985	1,365	630	700	110
1910	746				1948	1,053	509	407	20	1986	1,360	700	670	102
1911	675				1949	1,011	509	366	18	1987	1,340	680	650	70
1912	609				1950	991	484	421	15	1988	1,360	675	640	100
1913	669				1951	1,050	523	450	17	1989	1,300	660	620	109
1914	772				1952	1,144	582	495	24	1990	1,220	660	620	75
1915	887				1953	1,178	577	490	33	1991	1,190	660	670	50
1916	1,012				1954	1,178	580	516	35	1992	1,290	700	710	105
1917	1,052				1955	1,096	568	483	30	1993	1,350	730	770	90
1918	1,241				1956	1,118	553	481	28	1994	1,480	790	780	95
1919	1,301				1957	1,140	558	485	32	1995	1,470	780	790	100
1920	950	355			1958	1,140	552	497	40	1996	1,490	810	830	95
1921	859	357			1959	1,163	572	515	50	1997	1,580	870	870	80
1922	898	359			1960	1,175	585	509	55	1998	1,660	880	830	85
1923	881	362			1961	1,104	582	512	56	1999	1,560	830	830	100
1924	825	360			1962	1,115	590	525	47	2000	1,580	830	830	90
1925	795	352	248		1963	1,193	622	560	46	2001	1,550	850	840	80
1926	787	349	251		1964	1,300	676	595	40	2002	1,470	820	790	80
1927	779	351	241		1965	1,352	688	626	40	2003	1,320	720	730	75
1928	771	352	245		1966	1,379	719	640	41	2004	1,400	760		100

HISTORICAL SHEEP AND WOOL ESTIMATES: WYOMING, JANUARY 1 INVENTORY, ANNUAL LAMB AND WOOL CROPS

Year	All Sheep and Lambs	Breeding Sheep and Lambs	Wool Prod	Year	All Sheep and Lambs	Breeding Sheep and Lambs	Lamb Crop	Wool Prod	Year	All Sheep and Lambs	Breeding Sheep and Lambs	Lamb Crop	Wool Prod
	1,000 Head		1,000 lbs		1,000 Head			1,000 lbs		1,000 Head			1,000 lbs
1891		1,573		1929	3,471	3,361	1,613	26,502	1967	1,951	1,822	1,182	19,020
1892		1,604		1930	3,540	3,420	2,189	29,702	1968	1,873	1,749	1,203	17,572
1893		1,684		1931	3,894	3,722	2,419	36,000	1969	1,904	1,766	1,163	17,023
1894		1,684		1932	3,972	3,792	2,084	31,513	1970	1,883	1,713	1,115	16,573
1895		1,718		1933	3,893	3,703	1,651	29,808	1971	1,829	1,679	1,121	16,512
1896		1,890		1934	3,873	3,703	2,234	33,212	1972	1,735	1,561	1,077	16,062
1897		2,174		1935	3,599	3,444	1,728	30,513	1973	1,678	1,480	912	14,497
1898		2,391		1936	3,540	3,360	1,923	29,051	1974	1,532	1,347	910	13,691
1899		2,917		1937	3,500	3,250	1,985	29,634	1975	1,386	1,226	789	12,638
1900		3,675		1938	3,543	3,305	2,312	30,458	1976	1,268	1,103	763	11,283
1901		3,900		1939	3,723	3,478	2,203	30,729	1977	1,206	1,071	718	10,880
1902		4,243		1940	3,778	3,478	2,271	31,718	1978	1,115	1,010	615	10,317
1903		3,734		1941	3,838	3,548	2,373	33,379	1979	1,080	960	580	9,516
1904		3,547		1942	3,934	3,654	2,270	33,320	1980	1,050	960	640	10,205
1905		3,547		1943	3,744	3,544	2,218	32,997	1981	1,110	990	685	10,150
1906		3,795		1944	3,448	3,198	1,895	27,000	1982	1,130	1,000	660	10,118
1907		4,364		1945	3,040	2,800	1,852	24,700	1983	1,060	950	680	10,484
1908		5,019		1946	2,790	2,548	1,796	23,950	1984	1,090	960	540	8,806
1909		6,023	46,978	1947	2,519	2,344	1,672	21,810	1985	860	740	610	8,866
1910		5,480	41,723	1948	2,415	2,250	1,482	20,083	1986	819	720	520	8,240
1911		5,096	37,605	1949	2,070	1,980	1,115	18,285	1987	775	690	515	7,735
1912		4,077	28,736	1950	1,924	1,841	1,168	17,462	1988	875	760	570	8,195
1913		3,792	30,160	1951	2,022	1,951	1,344	20,568	1989	837	720	550	7,930
1914		3,527	28,394	1952	2,222	2,107	1,298	19,810	1990	805	705	550	8,135
1915		3,527	28,736	1953	2,195	2,065	1,313	20,209	1991	830	720	570	8,475
1916		3,633	29,369	1954	2,125	2,003	1,402	21,142	1992	870	720	580	8,068
1917		3,270	25,016	1955	2,036	1,903	1,298	19,320	1993	880	690	530	7,749
1918		3,335	28,144	1956	2,071	1,941	1,395	20,120	1994 1/	813	620	510	7,343
1919		3,602	29,068	1957	2,095	1,980	1,314	19,354	1995	790	538	460	6,411
1920	3,000	2,960	20,655	1958	2,194	2,059	1,453	20,715	1996	680	560	460	5,811
1921	2,875	2,840	20,750	1959	2,276	2,141	1,403	21,386	1997	720	550	460	5,690
1922	2,676	2,641	19,024	1960	2,360	2,248	1,560	22,839	1998	710	530	440	5,540
1923	2,520	2,460	18,293	1961	2,254	2,136	1,512	21,933	1999	630	480	390	4,930
1924	2,520	2,432	19,090	1962	2,198	2,093	1,448	21,056	2000	570	460	375	4,560
1925	2,700	2,613	22,500	1963	2,198	2,093	1,470	21,535	2001	530	420	345	3,950
1926	2,835	2,722	22,338	1964	2,178	2,070	1,355	19,513	2002	480	390	340	3,750
1927	3,119	3,064	26,460	1965	2,092	1,989	1,295	18,945	2003	460	360	310	3,650
1928	3,306	3,216	27,900	1966	2,209	1,909	1,338	19,526	2004	430	340		

1/Includes new crop lambs (born Oct 1 - Jan 1) beginning in 1994. New crop lambs not allocated to breeding and market in 1994.

HISTORICAL HOG AND PIG ESTIMATES: WYOMING, INVENTORY AND PIG CROP

Year 1/	All Hogs and Pigs	Year 1/	All Hogs and Pigs	Pig Crop	Year 1/	All Hogs and Pigs	Breeding	Market	Pig Crop
	1,000 Head		1,000 Head			1,000 Head			
1891	Jan 1 10	1929	150		1965	Dec 1 27	4	23	35.0
1892	11	1930	130	153.0	1966	25	4	21	36.0
1893	16	1931	137	153.0	1967	27	5	22	40.0
1894	16	1932	123	106.0	1968	33	5	28	48.0
1895	16	1933	98	87.0	1969	41	6	35	53.0
1896	16	1934	87	61.0	1970	51	8	43	65.0
1897	18	1935	49	64.0	1971	61	7	54	71.0
1898	22	1936	47	100.0	1972	55	7	48	56.0
1899	22	1937	50	75.0	1973	44	6	38	49.0
1900	20	1938	60	94.0	1974	39	6	33	48.0
1901	22	1939	70	133.0	1975	30	5	25	39.0
1902	24	1940	87	116.0	1976	32	6	26	46.0
1903	25	1941	76	107.0	1977	32	5	27	41.0
1904	28	1942	84	169.0	1978	30	5	25	37.0
1905	33	1943	130	210.0	1979	32	4	28	39.0
1906	33	1944	164	114.0	1980	30	5	25	41.0
1907	36	1945	78	102.0	1981	33	5	28	46.0
1908	37	1946	74	113.0	1982	29	4	25	41.0
1909	38	1947	70	120.0	1983	27	4	23	38.0
1910	40	1948	76	124.0	1984	25	4	21	34.0
1911	60	1949	83	123.0	1985	34	5	29	57.0
1912	57	1950	75	100.0	1986	35	6	29	68.0
1913	64	1951	72	122.0	1987	27	4	23	44.0
1914	80	1952	76	83.0	1988	21	4	17	46.2
1915	95	1953	53	52.0	1989	16	2	14	34.0
1916	90	1954	34	53.0	1990	20	2	18	32.0
1917	65	1955	34	49.0	1991	24	3	21	42.4
1918	68	1956	33	52.0	1992	35	5	30	66.5
1919	80	1957	33	44.0	1993	36	5	31	70.0
1920	72	1958	31	58.0	1994	51	6	45	88.0
1921	68	1959	38	61.0	1995	73	9	64	123.0
1922	83	1960	35	41.0	1996	82	13	69	150.0
1923	105	1961	29	45.0	1997	95	19	76	243.0
1924	129	1962	28	35.0	1998	140	20	120	306.0
1925	102	1963	21	45.0	1999	105	18	87	249.0
1926	94	1964	31	41.0	2000	108	29	79	280.0
1927	125	1965	28	35.0	2001	117	21	96	312.0
1928	170				2002	115	20	95	365.0
					2003	124	19	105	406.0

1/January 1 through 1965, then December 1 estimates begin.

WYOMING AGRICULTURE 2002-03

The value of the ag sector output in Wyoming annually approaches or exceeds one billion dollars with cash income historically around $800 million. In 2003, 9,200 farms and ranches were operating in Wyoming with a total land area of 34.4 million acres. Wyoming ranks eighth nationally in total land in farms and ranches and first in average size of farms and ranches. According to the Wyoming Division of Economic Analysis, the agricultural sector — farm and ag services — provides over 17,000 jobs. The cattle industry is by far the largest component of Wyoming agriculture accounting for over 70 percent of all cash receipts. Cattle also led the way in 2003 in terms of value of production at $502.9 million. All livestock production was valued at $568.5 million, up 13 percent from 2002. Sheep and hogs were far behind cattle with value of production at $26.2 million and $24.3 million.

Hay is by far the leading crop in Wyoming in terms of value of production — a drought reduced $185.7 million in 2003, but most is marketed through livestock. **Sugarbeets** had the next highest crop value in 2003 at $31.8 million, followed by **barley** at $24.6 million, **corn** at $16.1 million, **wheat** $13.7 million and **dry beans** $10.5 million. In terms of cash receipts, hay and sugarbeets are usually close contenders for the leading crop followed by barley.

Cattle and calves inventory on January 1, 2004 totaled 1.40 million head, valued at $1.17 billion. Cattle inventory increased 6 percent in 2003. The January 1, 2004 inventory of **sheep and lambs** was 430,000 head, valued at $48.2 million. Breeding sheep inventory in Wyoming decreased 6 percent in 2003 due to an 8 percent drop in ewes. However, replacement lambs increased 11 percent. **Hog and pig** increased 8 percent in 2003 totaling 124,000 on December 1, 2003. The increase was due to 11 percent more market hogs on hand. Hog and pig inventory value on December 1, 2003 was $9.8 million.

ANNUAL CROP SUMMARY 2002 AND 2003

Crop	Planted		Harvested		Yield per Harvested Acre		Production		
	2002	2003	2002	2003	2002	2003	2002	2003	03/02 %
	1,000 Acres		1,000 Acres				1,000		
WYOMING									
Corn-Grain (bu) 1/	80	85	35	50	119.0	129.0	4,165	6,450	155%
Corn-Silage (tons)	—	—	40	34	18.0	22.0	720	748	104%
Winter Wheat (bu)	150	160	125	145	19.0	27.0	2,375	3,915	165%
Spring Wheat (bu)	9	8	4	6	24.0	25.0	96	150	156%
All Wheat (bu)	159	168	129	151	19.2	26.9	2,471	4,065	165%
Oats (bu)	70	60	15	23	50.0	46.0	750	1,058	141%
Barley (bu)	85	90	65	75	72.0	95.0	4,680	7,125	152%
Sugarbeets (tons)	40.0	35.0	36.0	33.7	18.3	22.3	659	752	114%
Dry Beans (cwt)	32.0	30.0	29.0	29.0	21.5	22.2	624	645	103%
Pinto	27.0	24.5	25.0	23.8	21.8	22.1	544	526	97%
Great Northern	2.0	3.5	1.6	3.4	17.5	22.9	28	78	279%
Navy	1.0	1.0	0.8	0.9	22.5	22.2	18	20	111%
All Other	2.0	1.0	1.6	0.9	21.3	23.3	34	21	62%
Alfalfa Hay (tons)	—	—	500	650	2.30	2.40	1,150	1,560	136%
Other Hay (tons)	—	—	450	550	1.00	1.40	450	770	171%
All Hay (tons)	—	—	950	1,200	1.68	1.94	1,600	2,330	146%

1/Corn planted for all purposes, harvested for grain.

2003 LIVESTOCK SUMMARY

Species	Date	Number of Head
All Cattle and Calves	January 1, 2003	1,320,000
	January 1, 2004	1,400,000
All Sheep and Lambs	January 1, 2003	460,000
	January 1, 2004	430,000
All Hogs and Pigs	December 1, 2002	115,000
	December 1, 2003	124,000

WYOMING'S RANK IN THE NATION'S AGRICULTURE, 2003

Crop or Livestock Item	Unit	Production or Number		Wyoming's Rank
		U.S.	Wyoming	
		Thousand		
Average Size of Farms & Ranches 1/	Acres	441	3,743	1
Wool	Lbs.	38,114	3,650	2
Breeding Sheep 2/	Head	4,480	340	2
All Sheep & Lambs 2/	Head	6,090.0	430	3
Market Sheep & Lambs 2/	Head	1,610.0	90	4
Pinto Beans	Cwt.	10,437	526	5
Barley	Bu.	276,087	7,125	7
Land in Farms & Ranches	Acres	938,750	34,440	8
Sugarbeets	Tons	30,605	752	8
All Dry Beans	Cwt.	22,215	645	8
Spring Wheat (other than durum)	Bu.	532,820	150	12
Beef Cows 2/	Head	32,860.3	756	14
Cattle on Feed 2/	Head	12,810.9	100	19
Alfalfa Hay	Tons	76,307	1,560	21
Oats	Bu.	144,649	1,058	23
All Cattle & Calves 2/	Head	94,882.0	1,400	24
All Hay	Tons	157,123	2,330	27
All Hogs and Pigs 3/	Head	60,389	124	29
Corn for Silage	Tons	105,864	748	30
Other Hay	Tons	80,816	770	30
Winter Wheat	Bu.	1,707,069	3,915	33
Corn for Grain	Bu.	10,113,887	6,450	35

1/Actual Number
2/January 1, 2004
3/December 1, 2003

RANK OF WYOMING COUNTIES: LIVESTOCK INVENTORY AND CROP PRODUCTION

Crop	January 1, 2004		2003 Production						
	All Cattle	Breeding Sheep	Winter Wheat	Barley	Oats Grain	Dry Beans	Sugarbeets	Corn Grain	All Hay
Albany	14	18 *		18 *					6
Big Horn	17	13	12	2	1	3	3	4	9
Campbell	5	4 *	10	13	11			10	18
Carbon	3	9	9						5
Converse	11 *	1	8	12	17				16
Crook	8 *	7 *	6	15	7				11
Fremont	4	7 *		7	8	6	4	8	1
Goshen	1	20 *	2	6	5	2	7	1	2
Hot Springs	21	20 *		10	15	8		11	20
Johnson	8 *	3		14	13				15
Laramie	7	14	1	18 *	4	4	6	2	8
Lincoln	19	4 *		4	12				4
Natrona	10	6	4	21 *	10				13
Niobrara	11*	15	5	11	9			9	14
Park	15	16		1	2	1	1	6	7
Platte	2	22	3	5	3	7	5	5	10
Sheridan	6	17	7	8 *	6			3	2 *
Sublette	11*	10		17	19 *				12
Sweetwater	22	12		16	19 *				23
Teton	23	23		8 *					22
Uinta	18	2		18 *	18				17
Washakie	20	11		3	16	5	2	7	19
Weston	16	18 *	11	22	14				21

*Tied with another County.

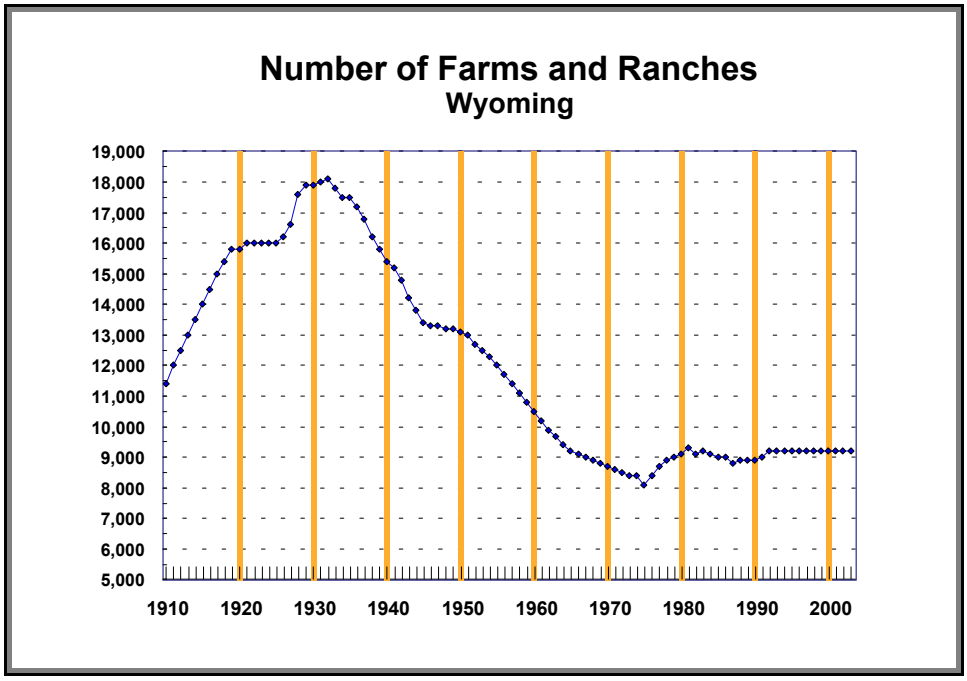

NUMBER OF FARMS AND RANCHES AND LAND IN FARMS: WYOMING 1984-2003, U.S. 2002-03

Year	Number of Farms 1/			Land in Farms			Average Size of All Farms
	Sales Class 2/			Sales Class 2/			
	$1,000 - $9,999	$10,000 & Over	Total	$1,000 - $9,999	$10,000 & Over	Total	
		Number			1,000 Acres		Acres
1984			9,100			34,800	3,824
1985			9,000			34,800	3,867
1986			9,000			34,800	3,867
1987			8,800			34,800	3,955
1988			8,900			34,800	3,910
1989			8,900			34,800	3,910
1990			8,900			34,700	3,899
1991			9,000			34,700	3,856
1992			9,200			34,600	3,761
1993			9,200			34,600	3,761
1994			9,200			34,600	3,761
1995			9,200			34,600	3,761
1996			9,200			34,600	3,761
1997			9,200			34,600	3,761
1998	3,400	5,800	9,200	3,200	31,400	34,600	3,761
1999	3,400	5,800	9,200	3,230	31,370	34,600	3,761
2000	3,500	5,700	9,200	3,290	31,210	34,500	3,750
2001	3,600	5,600	9,200	3,320	31,180	34,500	3,750
2002	3,700	5,500	9,200	3,360	31,140	34,500	3,750
2003	3,700	5,500	9,200	3,360	31,080	34,440	3,743
U.S.							
2002	1,201,840	933,520	2,135,360	126,625	813,675	940,300	440
2003	1,199,270	927,590	2,126,860	124,780	813,970	938,750	441

1/A farm is any establishment from which $1,000 or more of agricultural products were sold or would normally be sold during the year. Beginning in 1997, farm numbers are for the entire year. Prior farm numbers are for a June 1 reference date.
2/Sales class estimates available for Wyoming beginning in 1998.

VALUE OF FARMLAND AND BUILDINGS, CROPLAND, AND PASTURE, CASH RENT FOR PASTURE: WYOMING 1994-2003

Year	Average Value per Acre, January 1				Cash Rent per Acre
	Farmland and Buildings	Cropland		Pasture	Pasture
		Irrigated	Non-Irrigated		
1994	180	1/	1/	1/	3.10
1995	192	1/	1/	1/	3.50
1996	206	1/	1/	1/	1/
1997	215	900	220	150	1/
1998	222	940	230	160	1/
1999	235	975	245	175	4.00
2000	255	1,000	260	190	3.50
2001	270	1,050	275	200	3.50
2002	285	1,100	295	210	3.80
2003	300	1,150	310	220	3.50

1/Estimates not made.

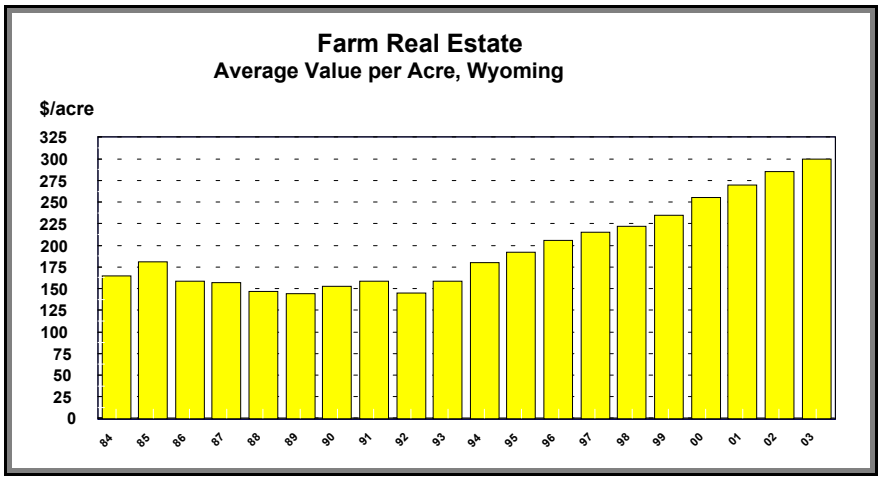

AVERAGE RATES FOR GRAZING CATTLE ON PRIVATE, NON-IRRIGATED LAND: WYOMING AND SELECTED REGIONS 1989-2003

Year	Average Rates 1/				
	Wyoming			Eleven States Animal Unit 2/	Sixteen States Animal Unit 3/
	Animal Unit	Cow-Calf	Per Head		
1989	10.06	11.85	8.89	8.70	10.06
1990	9.64	11.35	9.69	9.19	10.86
1991	9.98	11.12	9.60	9.25	9.78
1992	9.93	12.21	10.47	9.41	10.46
1993	10.50	12.60	11.00	9.70	10.60
1994	10.50	12.40	11.00	10.00	11.30
1995	11.30	13.00	11.50	10.30	11.20
1996	11.00	13.00	11.10	10.40	11.40
1997	12.00	14.00	12.20	10.70	11.70
1998	11.90	13.80	12.30	11.10	12.30
1999	11.70	13.50	12.00	11.40	12.30
2000	12.20	14.10	12.60	11.60	12.60
2001	12.90	15.00	13.10	12.30	13.10
2002	13.50	15.60	14.00	12.50	13.50
2003	13.40	15.50	13.90	12.80	13.80

1/Official estimates beginning in 1993. Survey averages for prior years.
2/Eleven states includes: AZ, CA, CO, ID, MT, NV, NM, OR, UT, WA, and WY.
3/Sixteen states includes: Previous eleven plus KS, NE, ND, OK, and SD.
Note: Cow-calf is 1.2 animal units.

VALUE ADDED TO U.S. ECONOMY BY AGRICULTURAL SECTOR: WYOMING 1995-2002 1/

	1995	1996	1997	1998	1999	2000	2001	2002
Ag Sector Production	**917.3**	**904.4**	**1,134.3**	**924.3**	**1,037.3**	**1,055.0**	**1,078.7**	**918.8**
Livestock Production	591.5	582.7	805.8	611.9	692.2	781.0	783.2	615.6
Cash Receipts	581.9	527.3	685.8	680.0	679.4	800.4	841.9	749.6
Home Consumption	5.0	4.6	6.4	5.7	6.2	7.3	7.2	6.6
Value of Inventory Adjustment 2/	4.6	50.7	113.7	-73.7	6.6	-26.6	-65.9	-140.6
Crop Production	206.6	194.8	208.5	164.3	182.1	129.3	142.1	110.6
Cash Receipts	181.5	189.9	191.7	169.9	170.7	157.2	153.3	126.2
Home Consumption	0.6	0.6	0.6	0.6	0.6	0.6	0.6	0.6
Value of Inventory Adjustment 2/	24.5	4.3	16.3	-6.2	10.9	-28.5	-11.9	-16.3
Services, Rental Value, & Other Income	119.2	127.0	119.9	148.0	162.9	144.7	153.4	192.7
Imputed Rental Value of Farm Dwellings	68.4	70.7	69.6	68.3	71.6	79.2	83.0	81.1
Machine Hire & Custom Work	11.5	10.9	12.2	16.3	10.0	9.4	12.2	13.3
Other Farm Income	39.2	45.4	38.0	63.4	81.4	56.1	58.2	98.2
plus								
Net Government Transactions	**-1.6**	**-11.3**	**-15.1**	**-9.3**	**3.4**	**-4.4**	**12.7**	**9.6**
+ Direct Government Payments	31.4	24.5	22.4	28.7	40.2	34.3	50.3	47.3
- Vehicle Registration & Licensing	3.4	3.7	3.9	4.5	3.6	4.8	4.5	3.4
- Property Taxes	29.6	32.1	33.6	33.5	33.1	33.9	33.1	34.3
minus								
Purchased Inputs	**529.0**	**536.5**	**619.2**	**570.0**	**575.9**	**637.2**	**610.8**	**548.4**
Livestock, Feed, & Seed Purchased	244.6	246.2	306.0	261.1	272.6	299.9	291.6	226.5
Manufactured Inputs	82.2	91.4	89.5	84.4	84.9	97.7	93.8	91.0
Maintenance, marketing, other expenses	202.2	198.9	223.7	224.5	218.4	239.6	225.4	230.9
equals								
Gross Value Added	**386.7**	**356.6**	**500.0**	**345.0**	**464.9**	**413.3**	**480.5**	**380.0**
minus								
Capital Consumption	**101.8**	**104.4**	**101.0**	**101.8**	**103.0**	**106.6**	**111.1**	**114.6**
equals								
Net Value Added	**284.9**	**252.2**	**399.0**	**243.2**	**361.9**	**306.7**	**369.5**	**265.4**
minus								
Payments to stakeholders	**169.8**	**158.2**	**169.4**	**157.4**	**171.1**	**171.8**	**164.2**	**165.8**
Employee Compensation	66.6	63.6	68.2	69.0	70.8	77.2	77.6	80.5
Real Estate & Non-Real Estate Interest	78.1	72.0	71.5	72.6	76.2	82.6	74.1	75.4
Net Rent Rec'd. by Non-operator Landlords	25.1	22.7	29.6	15.9	24.1	12.0	12.5	9.9
equals								
Net Farm Income	**115.1**	**94.0**	**229.7**	**85.7**	**190.8**	**134.9**	**205.3**	**99.6**

1/Data from Table entitled, "Value added to the State's economy by the agricultural sector via the production of goods and services, 1990-2002", Economic Research Service, USDA, *Internet Web Site (www.ers.usda.gov/data/farmincome/finfidmu.htm)*, Revised September 9, 2003.
2/A positive inventory adjustment value represents current year production not sold by December 1. A negative inventory adjustment value is an offset to production from prior years included in current year sales.

Note: The value-added format is now used to present the agricultural sector income accounts for the U.S. and states, replacing the traditional net farm income format. The underlying accounting concepts remain the same under both formats and the value for net farm income is identical. Changes in commodity production is the cause of most of the volatility in the income accounts, and the presence of more disaggregated components under the value-added format makes it easier to discern what forces are driving the changes and trends in farm income. In addition, the value-added approach to the sector accounting has the advantage of being the format accepted and utilized internationally, thereby enabling comparison across countries.

Note: The cash receipts figures used in this table may differ from those in the table on Page 27 because that table is updated more frequently than this one.

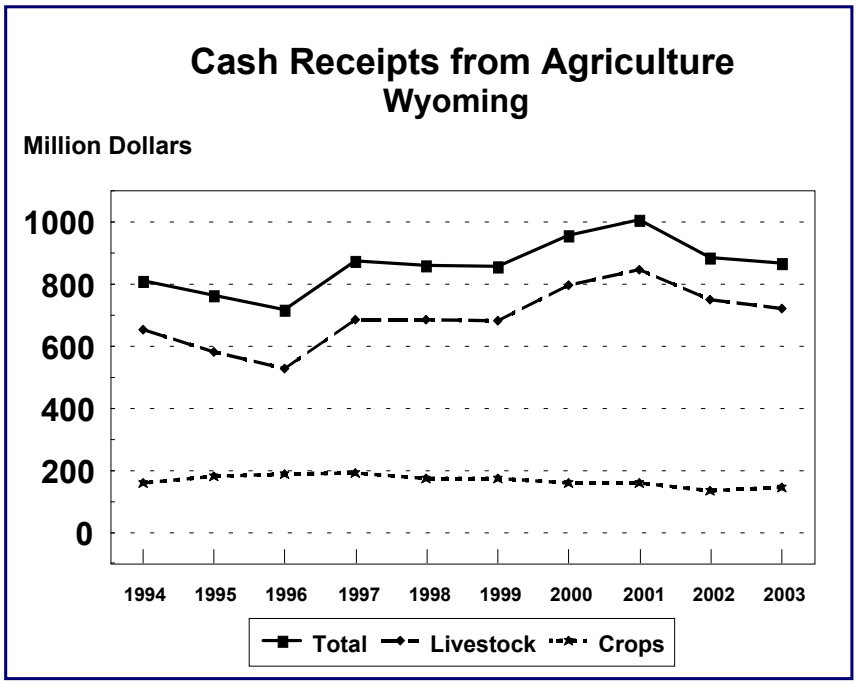

CASH RECEIPTS BY COMMODITIES: WYOMING 1996-2003 1/

	1996	1997	1998	1999	2000	2001	2002	2003
				million dollars				
All Commodities	**717.2**	**877.5**	**862.7**	**857.6**	**959.4**	**1,007.8**	**887.2**	**869.7**
Livestock and Products	**527.3**	**685.8**	**687.5**	**682.1**	**798.8**	**849.2**	**751.2**	**723.7**
Meat Animals	493.5	653.3	649.1	652.7	777.6	817.2	718.6	687.5
Cattle and Calves	443.8	583.4	598.9	606.0	721.7	758.2	675.4	633.6
Sheep and Lambs	32.3	40.5	31.0	28.1	27.4	23.1	24.0	30.2
Hogs	17.3	29.4	19.2	18.5	28.6	36.0	19.1	23.8
Dairy Products	11.4	10.0	10.7	10.2	8.2	8.7	7.1	6.3
Poultry / Eggs	0.8	0.4	0.3	0.3	0.4	0.3	0.3	0.3
Miscellaneous Livestock	21.7	22.1	27.5	18.9	12.6	23.0	25.3	29.6
Wool	5.0	5.6	4.3	2.4	2.1	2.0	2.7	4.0
Honey	2.6	1.8	1.9	1.6	2.1	1.9	3.2	4.4
Other Livestock	14.1	14.8	21.4	14.9	8.3	19.0	19.4	21.1
Crops	**189.9**	**191.7**	**175.2**	**174.9**	**160.6**	**158.6**	**135.9**	**146.0**
Wheat	32.1	25.1	20.2	16.1	12.7	10.0	8.8	11.0
Feed Crops	83.6	96.1	81.8	75.4	81.5	85.2	73.2	82.4
Hay	37.2	55.4	49.6	43.4	46.3	49.6	47.2	47.2
Barley	29.3	23.5	16.7	19.4	21.7	22.6	15.2	23.4
Corn	15.3	15.7	14.4	11.7	12.4	11.9	10.0	11.0
Oats	1.7	1.5	1.1	0.9	1.2	1.1	0.9	0.7
Oil Crops	0.2	0.3	0.3	0.5	1.0	1.2	0.6	0.7
Vegetables	18.6	16.1	16.7	15.6	12.2	12.0	11.8	11.8
Dry Beans	16.7	14.9	15.5	15.0	11.5	11.4	11.0	11.2
Potatoes	1.7	1.0	0.6	0.4	2/	2/	2/	2/
Misc. Vegetables	0.2	0.2	0.6	0.2	0.8	0.7	0.8	0.6
All Other Crops	55.4	54.2	56.2	67.3	53.1	50.2	41.5	40.2
Sugarbeets	49.9	47.7	42.3	47.0	37.6	34.0	27.9	27.9
Greenhouse and Nursery	3.1	2.8	4.9	4.2	3.5	5.6	6.3	6.5
Other Crops	2.4	3.6	9.0	16.1	12.0	10.5	7.3	5.8

1/Data from Economic Research Service, USDA, *Internet Web Site (www.ers.usda.gov/data/farmincome/finfidmu.htm)*.
2/Included in "Misc. Vegetables" beginning in 2000.

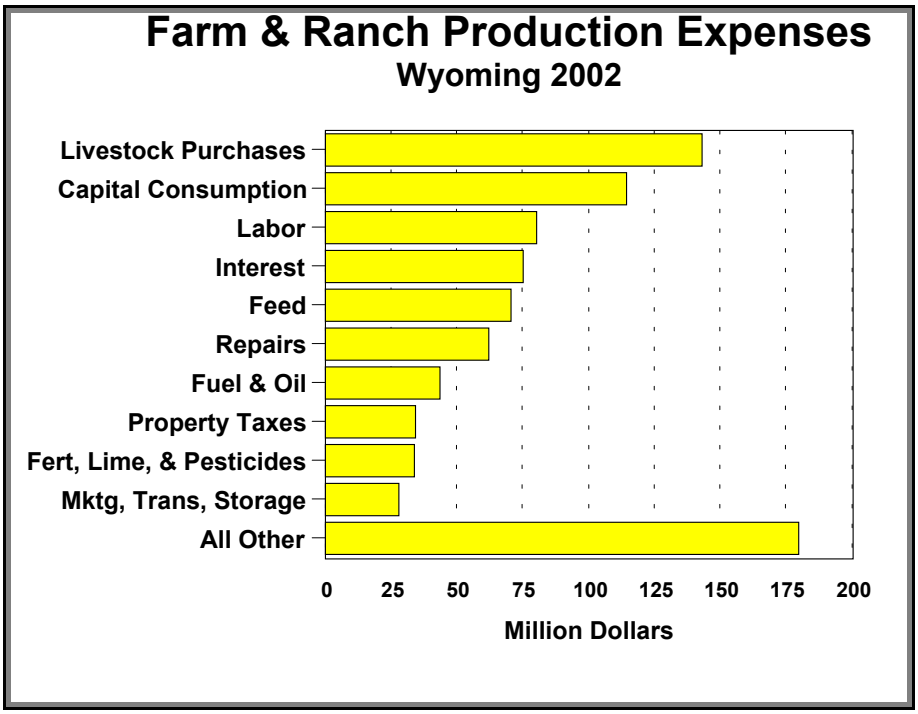

FARM AND RANCH PRODUCTION EXPENSES: WYOMING 1995-2002 1/

	1995	1996	1997	1998	1999	2000	2001	2002
Purchased Inputs	**529.0**	**536.5**	**619.2**	**570.0**	**575.9**	**637.2**	**610.8**	**548.4**
Farm Origin	244.6	246.2	306.0	261.1	272.6	299.9	291.6	226.5
Feed Purchased	82.7	92.4	99.0	94.1	84.5	85.9	89.9	70.7
Livestock & Poultry Purchased	151.6	142.9	195.6	156.1	176.3	202.4	190.3	143.1
Seed Purchased	10.2	10.8	11.4	10.8	11.8	11.7	11.4	12.6
Manufactured Inputs	82.2	91.4	89.5	84.4	84.9	97.7	93.8	91.0
Fertilizers & Lime	24.8	25.8	26.0	23.9	24.6	22.4	21.9	21.6
Pesticides	10.6	11.6	12.8	13.4	12.7	13.1	12.5	12.5
Petroleum Fuel & Oils	32.3	37.5	39.3	35.3	35.7	50.6	46.6	43.6
Electricity	14.5	16.6	11.3	11.8	12.0	11.5	12.8	13.3
Other Purchased Inputs	202.2	198.9	223.7	224.5	218.4	239.6	225.4	230.9
Repair & Maintenance	54.9	60.2	57.0	59.3	60.5	63.9	61.2	62.1
Machine Hire & Custom Work	16.3	11.0	12.0	14.1	13.8	14.4	14.0	11.8
Marketing, Storage, Trans.	22.9	19.3	32.3	28.1	26.4	32.3	25.5	28.2
Contract Labor	5.8	7.0	7.1	6.5	6.5	8.4	6.8	6.4
Miscellaneous Expenses	102.3	105.5	115.4	116.6	111.1	120.5	117.9	122.5
Government Transactions	**33.0**	**35.8**	**37.5**	**38.0**	**36.8**	**38.7**	**37.6**	**37.7**
Vehicle Registration & Licensing	3.4	3.7	3.9	4.5	3.6	4.8	4.5	3.4
Property Taxes	29.6	32.1	33.6	33.5	33.1	33.9	33.1	34.3
Capital Consumption	**101.8**	**104.4**	**101.0**	**101.8**	**103.0**	**106.6**	**111.1**	**114.6**
Payments to stockholders	**169.8**	**158.2**	**169.4**	**157.4**	**171.1**	**171.8**	**164.2**	**165.8**
Employee Compensation	66.6	63.6	68.2	69.0	70.8	77.2	77.6	80.5
Real Estate & Non-Real Estate Interest	78.1	72.0	71.5	72.6	76.2	82.6	74.1	75.4
Net Rent Rec'd. by Non-operator	25.1	22.7	29.6	15.9	24.1	12.0	12.5	9.9
Total Expenses	**833.6**	**834.9**	**927.1**	**867.2**	**886.8**	**954.3**	**923.7**	**866.5**

1/Data from Table entitled, "Value added to the State's economy by the agricultural sector via the production of goods and services, 1990-2002", Economic Research Service, USDA, *Internet Web Site (www.ers.usda.gov/data/farmincome/finfidmu.htm)*, Revised September 9, 2003.

Totals may not add due to rounding.

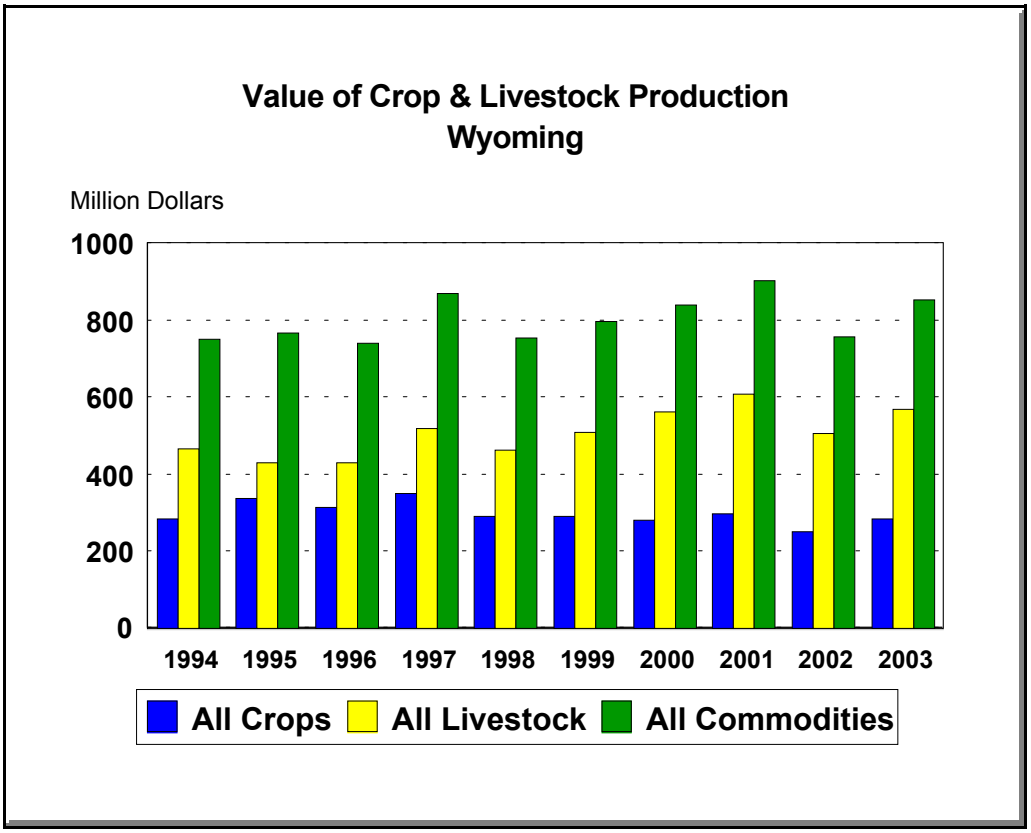

VALUE OF PRODUCTION BY COMMODITIES: WYOMING 1994-2003

Commodity	1994	1995	1996	1997	1998	1999	2000	2001	2002	2003
					1,000 Dollars					
All Commodities	**748,604**	**765,181**	**739,522**	**869,468**	**753,804**	**796,956**	**839,823**	**903,854**	**755,198**	**852,805** 1/
Livestock and Products	**465,306**	**429,862**	**427,679**	**518,878**	**463,096**	**506,825**	**560,591**	**608,341**	**503,683**	**568,530**
Cattle and Calves 2/	413,538	371,823	359,805	442,717	400,637	452,058	497,851	542,823	449,894	502,929
Sheep and Lambs 2/	25,522	29,543	31,708	33,935	24,493	22,489	23,479	19,155	21,412	26,154
Wool	6,168	7,693	4,997	5,576	4,266	2,416	2,143	2,015	2,738	4,015
Hogs 2/	6,847	9,986	16,632	24,474	20,717	17,720	26,451	33,331	19,080	24,342
Chickens 3/	2	2	2	2	2	2	2	1	1	1
Eggs	158	148	150	184	171	141	165	168	146	186
Honey	1,841	999	2,628	1,767	1,877	1,625	2,140	1,902	3,184	4,423
Milk (farm value)	11,230	9,668	11,757	10,223	10,933	10,374	8,360	8,946	7,228	6,480
Crops	**283,298**	**335,319**	**311,843**	**350,590**	**290,711**	**290,131**	**279,232**	**295,513**	**251,515**	**284,275** 1/
Crops (excl. sugarbeets)	241,163	288,232	261,902	302,850	248,435	243,136	241,662	263,991	223,639	252,465
Corn for Grain	14,347	19,469	17,835	17,690	15,240	11,904	15,465	14,663	10,829	16,125
All Wheat	17,751	36,540	24,003	23,532	16,929	13,614	11,642	8,263	9,143	13,618
Oats	1,860	3,907	3,392	3,515	2,281	2,232	2,302	2,218	1,782	1,957
Barley	22,724	25,196	34,366	27,888	18,778	22,149	24,286	23,140	15,116	24,581
All Hay	167,927	189,756	165,360	215,444	181,395	179,874	175,165	203,885	175,350	185,670
Potatoes	3,403	2,730	1,568	1,061	480	755	4/	4/	4/	4/
Dry Beans	13,151	10,634	15,378	13,720	13,332	12,608	12,802	11,822	11,419	10,514
Sugarbeets	42,135	47,087	49,941	47,740	42,276	46,995	37,570	31,522	27,876	31,810 1/

1/The 2003 value of sugarbeet production is based on 2002 price and 2003 production. The 2003 price is not available until January 2005. The 2003 market year price for other crops is preliminary based on prices through November 2003. Crop value excludes oilseeds and other minor crops.
2/Adjustments made for changes in inventory and for inshipments.
3/Value of sales.
4/Potato estimates discontinued following 1999 crop.

Land Use and Agricultural Value in Wyoming Counties

The following estimates of the county value of livestock inventories are based on State average inventory values multiplied by county livestock inventory estimates. The reference date for cattle and sheep is January 1, 2004 and for hogs is December 1, 2003. The value of livestock also includes 2003 wool and milk production apportioned to counties based on the number of sheep and milk cows. For crops, the 2003 county production estimates are multiplied by preliminary marketing year average prices for the State. The previous year price is used for sugarbeets. Crops include alfalfa and other hay, all wheat, barley, oats, corn grain and silage, dry beans, and sugarbeets.

County	No. of Farms 1/	Land in Farms 1/	Total Public Land 2/	Land Assessed as Agricultural Use 2/	Value of Livestock Inventory	Value of Crop Production	Total Value	Rank Among Wyoming Counties
		1,000 Acres			Million Dollars			
Albany	320	2,384.3	934.6	1,699.5	52.9	11.3	64.2	14
Big Horn	501	411.8	1,617.3	334.4	46.5	27.4	74.0	9
Campbell	532	2,985.9	572.7	2,119.0	82.8	5.5	88.3	7
Carbon	290	2,329.6	3,096.5	1,949.4	84.4	12.1	96.5	4
Converse	339	2,517.9	763.6	1,942.6	61.3	5.8	67.2	12
Crook	440	1,523.2	439.2	1,903.9	59.9	7.5	67.4	11
Fremont	1,019	2,503.9	5,106.5	789.1	85.2	30.8	116.1	3
Goshen	665	1,258.2	115.9	1,288.7	111.0	33.8	144.7	1
Hot Springs	147	876.6	894.9	388.2	20.7	3.4	24.1	21
Johnson	272	2,155.3	1,074.4	1,582.0	63.0	5.6	68.5	10
Laramie	755	1,754.8	180.8	1,430.3	68.0	22.5	90.6	5
Lincoln	495	364.8	2,064.1	563.1	41.5	15.0	56.5	17
Natrona	380	2,871.0	1,902.0	1,613.2	59.0	7.0	66.0	13
Niobrara	243	1,599.7	291.0	1,376.3	54.2	6.4	60.7	16
Park	711	810.3	3,771.2	678.6	52.4	35.5	87.9	8
Platte	462	1,344.4	266.7	1,044.9	101.4	16.5	117.9	2
Sheridan	561	1,638.2	569.7	1,018.5	71.7	17.7	89.4	6
Sublette	270	585.7	2,558.3	546.6	55.1	6.7	61.8	15
Sweetwater	170	1,480.2	4,852.8	1,742.3	14.7	2.6	17..3	22
Teton	110	57.1	2,635.3	39.9	8.1	3.1	11.3	23
Uinta	335	917.7	623.6	727.2	42.7	5.0	47.6	20
Washakie	184	426.5	1,061.2	357.1	31.3	19.5	50.8	18
Weston	221	1,605.6	424.3	1,052.0	46.6	2.8	49.5	19
State Total	**9,422**	**34,402.7**	**35,840.1**	**26,186.6**	**1,314.5**	**303.8**	**1,618.2**	

1/2002 Census of Agriculture.
2/From "The Equality State Almanac", 2000, Wyoming Department of Administration and Information, Division of Economic Analysis

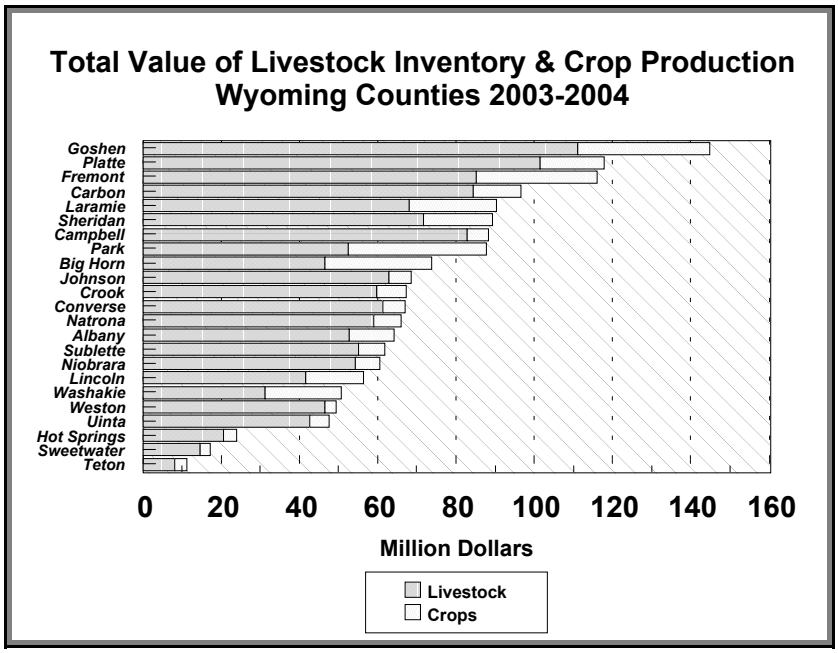

AVERAGE MONTHLY AND ANNUAL TEMPERATURES: SELECTED STATIONS AND DRAINAGE AREAS, WYOMING 2003

Station	Jan	Feb	Mar	Apr	May	Jun	Jul	Aug	Sep	Oct	Nov	Dec	Annual Average	Annual Change from Normal
							Fahrenheit							
NW DISTRICT														
Basin	22.4	21.8	35.9	51.9	58.2	64.7	77.9	76.3	58.9	51.0	27.3	25.0	47.6	2.10
Cody	33.5	25.7	36.0	49.0	53.9	60.9	74.7	71.3	58.1	53.4	28.8	30.8	48.0	1.80
Lander A.P.	28.3	18.1	36.6	47.7	54.4	60.6	76.0	73.5	56.8	50.4	24.1*	25.3	46.0	1.00
Lovell	26.1	22.0	32.2	48.2	54.1	62.1	75.0	73.3	56.1	49.7	27.2	26.7	46.1	1.60
Pavillion	28.3	16.2	35.1	47.2	*	60.4	74.8	72.2	55.6	*	24.5	22.0	*	*
Powell F.S.	26.6	23.2	31.7	49.1	54.8	62.0	75.9	72.7	56.2	50.3	26.2	26.2	46.2	2.50
Riverton	24.8	16.0	35.2	49.7	56.2	61.9	75.3	73.8	57.4	50.0	22.7	22.7	45.5	2.30
Thermopolis	30.9	23.8	38.2	51.7	57.8	64.9	77.8	77.0	60.6	53.2	28.9	20.0	48.7	0.80
Worland	25.0	20.4	33.5	50.5	56.6	64.5	77.2	75.4	57.8	51.0	24.6	25.1	46.8	1.90
NE DISTRICT														
Buffalo	30.5	23.8	31.8	47.3	50.4	58.1	74.1	74.1	56.4	52.0	27.6	29.7	46.3	1.60
Colony	*	23.8	32.8	47.3	52.7	61.8	76.0	76.4	58.1	53.2	27.0	29.1	*	*
Gillette 6SE	28.8	22.4	32.3	47.8	52.3	58.8	73.1	73.5	56.1	50.1	27.3	28.1	45.9	1.80
Kaycee	31.8	22.4	33.9	47.4	54.1	60.4	76.6	74.9	56.6	49.9	26.3	28.4	46.9	2.40
Moorcroft 3S	27.2	21.0	30.7	44.8	*	*	75.1*	*	55.6	*	25.8	27.5*	*	*
Newcastle	27.9	24.1	35.1	49.6	55.9	61.0	78.7	77.7	59.0	52.8	28.4	28.1	48.2	1.90
Sheridan A.P.	29.9	21.6	32.0	47.3	51.6	59.4	73.5	74.1	56.8	50.9	28.1	26.6	46.0	1.40
Sundance	27.8	21.7	30.6	47.4	53.2	59.0	74.3	74.5	55.1	51.2	27.1	28.3	45.9	2.20
WEST DISTRICT														
Afton	20.8	14.3*	*	41.3*	*	*	68.1*	*	52.3*	45.7*	*	*	*	*
Evanston 1E	31.7	21.9	34.1	42.6	49.9	56.8	67.9	65.8	54.3	48.9	25.6	25.5*	43.8	3.50
Jackson	27.9	23.2	35.0	42.6*	50.8	56.3	67.2	65.1	51.7	44.7	24.4	25.1	42.8	3.80
Kemmerer 2N	23.9	16.3	*	37.9	47.3	*	*	*	*	43.8	21.0	19.1	*	*
Moran 5WNW	20.2	13.3	28.0	34.7	43.6	50.8	62.1	61.5	48.7	41.1	17.9	17.1	36.6	-0.50
Pinedale	*	14.4	29.1	*	45.6	52.8	*	*	48.6	42.8	16.0	17.4	*	*
SC DISTRICT														
Casper WSCMO	31.2	22.2	35.4	45.5	53.3	59.5	73.3	72.4	55.3	49.0	29.6*	29.0	46.3	1.40
Green River	29.6	25.6	37.8	*	*	*	*	*	*	48.3*	*	*	*	*
Jeffrey City	27.5	19.6	32.7	44.5	51.2	57.2	70.6	70.3	54.3	46.6	21.6	22.9	43.3	1.80
Laramie A.P.	30.2	18.7	30.1	40.0	48.6	55.0	67.8	64.8	51.2	45.9	27.0	23.5	41.9	1.50
Rock Springs A.P.	30.7	23.4	34.9	43.4	52.6	59.1	74.1	70.7	57.1	50.0	25.0	22.8	45.3	3.50
Saratoga	31.4	24.2	35.7	44.5	51.3	58.2	70.0	67.5	54.4	48.6	27.2	27.3	45.0	1.80
Seminoe Dam	30.1	20.3	33.1	43.4	51.0	58.0	74.8	73.2	56.4	51.9	27.2	28.4	45.7	2.40
SE DISTRICT														
Albin	34.9	25.9	37.7	48.0	55.5	61.0	76.1	71.2*	58.6	52.7	33.9	30.6	48.8	1.40
Carpenter	35.9	27.3	39.1	47.9	55.2	60.4	75.2	71.3	58.4	53.4	34.5	31.4	49.2	2.40
Cheyenne A.P.	35.0	24.9	37.7	45.8	53.5	58.3	75.1	70.7	56.4	51.3	33.5	30.0	47.7	2.70
Chugwater	34.5	25.1	36.4	46.8	54.5	59.6	74.7	71.7	56.7	51.6	33.6	31.3	48.0	3.00
Douglas 1SE	33.1	22.9	36.3	48.6	55.2	61.6	74.4	72.4	55.6	49.3	30.2	29.7	47.4	1.60
Lagrange	36.7	27.8	40.3	50.3	57.5	62.9	76.4	73.8	60.0	53.7	36.0	32.8	50.7	1.90
Torrington 29N	29.9	22.4	32.8	46.0	52.8	59.2	74.9	72.7	56.1	50.6	27.9	27.3	46.1	-1.50
Wheatland 4N	36.7	28.3	40.0	49.1	56.4	62.1	76.8	74.3	60.5	52.7	36.5	33.1	50.5	1.30
DRAINAGE AREA														
Yellowstone	23.9	16.4	27.0	39.0	45.8	52.8	65.8	64.1	49.6	43.7	21.8	24.5	39.5	1.40
Snake	21.9	15.6	28.3	37.2	45.9	52.2	64.1	61.2	49.0	42.6	19.0	18.5	38.0	1.40
Green & Bear	26.8	18.3	31.9	40.7	48.8	55.9	68.4	65.8	52.8	46.1	20.7	20.3	41.4	2.20
Big Horn	28.2	21.9	34.0	47.9	53.3	60.6	74.1	71.8	55.8	49.7	26.5	26.6	45.9	1.30
Powder, Little MO & Tongue	29.1	22.0	31.8	46.8	50.9	58.6	72.7	73.2	55.4	49.6	26.1	26.6	45.2	1.30
Belle Fourche	27.4	21.8	31.5	47.2	52.3	59.4	74.0	74.7	56.2	50.4	26.3	27.6	45.7	1.30
Cheyenne & Niobrara	28.7	22.3	35.0	48.2	55.2	60.8	77.0	75.7	58.5	51.8	28.0	28.0	47.4	1.70
Lower Platte	33.8	24.9	36.5	47.0	54.1	59.7	74.5	71.4	56.8	50.8	31.8	29.9	47.6	1.20
Wind River	28.8	18.5	35.3	46.3	52.8	58.1	72.7	70.7	55.2	48.8	24.8	24.4	44.7	1.00
Upper Platte	29.2	19.5	31.7	42.2	49.4	55.7	68.9	66.9	52.3	46.8	25.6	24.8	42.8	1.20

Source: Climatological Data, U. S. Dept. of Commerce, NOAA.
* = Data are partially or entirely missing.
See River Drainage Area Map on Page 36.

MONTHLY AND ANNUAL PRECIPITATION: SELECTED STATIONS AND DRAINAGE AREAS, WYOMING 2003

Station	Jan	Feb	Mar	Apr	May	Jun	Jul	Aug	Sep	Oct	Nov	Dec	Annual Total	Annual Change from Normal
NW DISTRICT							Inches							
Basin	0.08	0.32	0.54	0.76	1.11	0.81	0.20	0.33	0.52	0.05	0.08	0.51	5.31	-1.46
Cody	0.61*	0.42	1.45	0.44	0.80	0.97	0.10	0.40	0.59	0.52	0.97	0.47	7.74*	-3.09
Lander A.P.	0.32	1.10	0.95	0.88	1.28	1.70	0.43	0.74	1.06	0.91	0.07	0.82	10.26	-3.16
Lovell	0.29	0.35	0.42	0.44	0.65	0.81	0.06	0.06	0.06	0.34	0.07	0.25	3.80	-2.94
Pavillion	0.00*	0.70*	0.43	0.20	*	2.53	T	1.00	0.70*	*	T	0.60*	*	*
Powell F.S.	0.29	0.20*	0.78*	*	0.74	0.60	0.34	0.12*	*	*	*	0.23*	*	*
Riverton	0.14	1.15	0.97	0.70	1.30	2.59	0.14	0.96	0.81	0.76	0.09	0.42	10.03	1.35
Thermopolis	0.60	1.14	1.78	0.69	2.42	2.31	0.10	0.87	1.31	0.45	0.20	1.22	13.09	1.13
Worland	0.14	0.27	1.42	0.23	2.39	1.10	0.09	0.71	0.79	0.07*	0.06*	0.27*	7.54*	-0.49
NE DISTRICT														
Buffalo	0.63*	0.75	1.59	0.82	2.45	3.14	0.28	0.52	1.17	0.61	0.50	0.50	12.96	-0.53
Colony	*	0.60*	0.84*	1.05	1.41	2.71	0.67	1.08	2.65	0.54	0.16*	0.13	*	*
Gillette 6SE	0.75	1.37	2.07	1.71*	1.25	3.85	0.94	0.52	1.50	0.43	0.77	0.78	15.94*	-1.20
Kaycee	0.31	0.31	0.96	2.74	1.18*	2.53	0.62	0.61	1.75	0.44	0.96*	0.37	12.78*	-0.48
Moorcroft 3S	0.45	*	*	*	0.10*	1.35	0.20	*	3.20	0.00*	0.50	*	*	*
Newcastle	1.00	1.39	1.61	1.40	1.13	3.31	0.90	0.56	1.36	0.52	0.85	0.70	14.73	-1.31
Sheridan A.P.	0.65	0.50	1.35	2.29	1.45	2.58	0.12	0.57	1.28	0.49	0.64	0.87	12.79	-1.93
Sundance	1.52	2.50	0.86	2.08	1.18	3.13	1.39	0.29	1.00	1.31	0.90*	0.72	16.88*	-1.90
WEST DISTRICT														
Afton	1.18	1.69*	1.11	0.49	1.18	1.30	*	1.29	2.12*	0.36	1.05	1.33*	*	*
Evanston 1E	0.00*	1.22*	0.89*	0.67	1.68	2.29	0.66	1.69	0.22	0.00*	1.56*	1.07*	11.95	0.42
Jackson	0.85*	*	1.19*	1.05*	0.72*	0.32*	0.42	1.29	*	*	1.85*	1.64*	*	*
Kemmerer 2N	0.00	0.53	*	0.10	0.81	*	*	*	*	0.59*	0.38*	0.23	*	*
Moran 5WNW	3.86	2.05	3.88	1.05	1.60	0.69	0.38	1.87	1.35	0.82	3.45	3.13	24.13	-1.03
Pinedale	*	0.83	0.81	*	0.50*	0.89	*	*	1.10	0.92	0.68	1.14*	*	*
SC DISTRICT														
Casper WSCMO	0.10	0.51	0.97	1.54	0.51	4.69	0.40	1.68	1.38	0.60	0.30	0.39	13.07	0.04
Green River	0.13*	0.42	0.97*	0.18*	1.39	2.58*	0.13*	0.80*	0.35	0.69*	2.00	*	*	*
Jeffrey City	0.08	0.97	1.17	0.72	1.60	1.89	0.08	0.62	1.12	1.15	0.62	0.62	10.64	-0.03
Laramie A.P.	0.05	0.12	0.95*	1.28	1.73	0.82	1.11	0.71	0.76	0.46	0.59	0.22	8.87	-2.50
Rock Springs A.P.	0.06	0.09	0.29	0.27	0.90	2.20	0.01	0.55	0.71	0.29	0.18	0.71	6.26	-3.20
Saratoga	0.47	0.43*	0.75	1.76	1.46	1.04*	0.65	1.10	0.91	0.20	1.01*	0.61*	10.39	0.16
Seminoe Dam	0.02	1.08*	2.52*	2.69	1.49	2.28	0.06	0.93	1.62	0.14	2.05*	0.88	15.76	2.34
SE DISTRICT														
Albin	0.22	0.69	3.09*	2.12	1.93	3.43*	1.20	1.35*	1.74	0.31	0.95	0.72	17.75	-0.82
Carpenter	0.12	0.37	1.84	2.19	2.99	2.90	1.78	0.99	0.78	0.19	0.37	0.25	14.77	0.36
Cheyenne A.P.	0.09	0.47	2.23	2.70	1.41	2.69	0.44	0.82	1.24	0.23	0.46	0.76	13.54	-1.91
Chugwater	0.37*	0.73	3.13	2.52*	1.55	2.71	0.33	0.85	0.85	0.36	1.01	0.60	15.01	-0.75
Douglas 1SE	0.28	0.81	3.75	2.17	2.20	3.81	0.10	1.73	1.99	0.65	0.58	0.45	18.52	5.94
Lagrange	0.24	0.83	3.18	1.26	1.22	4.26	0.45*	0.74	1.14	0.45	0.70	0.82	15.29	-1.49
Torrington 29N	0.11	0.21	1.60	3.00	1.91	2.98	0.29	1.48	2.20	0.38	0.56	0.61	15.33	1.49
Wheatland 4N	0.05	0.33	1.93	2.05	0.90	3.42	0.21	1.00	2.45	0.10	0.29*	0.53	13.26	0.22
DRAINAGE AREA														
Yellowstone	0.54	1.15	1.32	1.37	1.45	1.18	0.44	0.58	0.44	1.25	0.33	0.75	10.8	-4.28
Snake	2.43	1.47	2.15	0.90	1.20	1.03	0.48	1.48	1.50	0.81	1.89	2.98	18.32	-3.38
Green & Bear	0.11	0.58	0.73	0.33	1.07	1.60	0.32	1.13	0.52	0.66	0.71	0.60	8.36	-1.49
Big Horn	0.28	0.67	1.27	0.71	1.49	1.36	0.25	0.72	0.85	0.53	0.31	0.89	9.33	-0.96
Powder, Little MO & Tongue	0.69	0.80	1.61	1.70	2.41	2.63	0.33	0.62	1.58	0.64	0.59	0.60	14.20	-0.26
Belle Fourche	0.74	1.30	1.39	1.63	1.51	3.20	0.77	0.77	2.09	0.61	0.55	0.55	15.11	-1.71
Cheyenne & Niobrara	0.53	0.81	1.91	1.53	1.12	3.28	0.35	0.96	1.99	0.55	0.61	0.55	14.19	0.21
Lower Platte	0.14	0.53	2.40	2.23	1.59	3.35	0.70	1.09	1.34	0.39	0.61	0.52	14.89	0.48
Wind River	0.20	0.92	0.93	0.43	1.72	2.11	0.24	1.05	1.32	0.64	0.11	0.57	10.24	0.94
Upper Platte	0.19	0.63	1.34	1.58	1.52	1.73	0.44	0.98	1.14	0.68	0.98	0.65	11.86	-0.01

Source: Climatological Data, U. S. Dept. of Commerce, NOAA.
* = Data are partially or entirely missing.
See River Drainage Area Map on Page 36.

SPRING FREEZE HAZARD TABLE

This table shows the probability of the temperature dropping below 32° or 28° later in the spring than indicated.

Station	Below 32°			Below 28°		
	90%	50%	10%	90%	50%	10%
Afton	Jun 24	Jul 10	Jul 26	May 22	Jun 13	Jul 04
Albin	May 03	May 18	Jun 02	Apr 20	May 07	May 25
Alta 1NNW	Jun 11	Jun 30	Jul 20	May 09	May 31	Jun 22
Alva 5SE	May 21	Jun 13	Jul 05	May 12	May 26	Jun 08
Archer	May 09	May 24	Jun 08	Apr 28	May 12	May 26
Basin	Apr 26	May 13	May 30	Apr 16	Apr 29	May 12
Bondurant 3NW	Jul 25	Jul 29	Aug 01	Jul 08	Jul 20	Jul 31
Border 3N	Jun 07	Jul 01	Jul 25	May 18	Jun 14	Jul 10
Boysen Dam	Apr 18	May 05	May 23	Apr 04	Apr 20	May 07
Buffalo Bill Dam	Apr 21	May 05	May 18	Apr 05	Apr 21	May 07
Carpenter 3E	May 07	May 20	Jun 02	Apr 26	May 11	May 26
Casper 2E	May 02	May 19	Jun 06	Apr 21	May 06	May 21
Casper WSO	May 04	May 22	Jun 08	Apr 18	May 06	May 23
Chugwater	May 16	Jun 03	Jun 20	May 02	May 16	May 30
Cody	May 02	May 18	Jun 03	Apr 19	May 03	May 16
Colony	Apr 25	May 12	May 30	Apr 16	May 01	May 16
Crandall Creek	Jun 20	Jul 08	Jul 27	May 22	Jun 15	Jul 09
Deaver	May 07	May 22	Jun 06	Apr 23	May 08	May 24
Dillinger	May 10	May 29	Jun 16	Apr 28	May 14	May 29
Diversion Dam	May 08	May 25	Jun 11	Apr 24	May 10	May 25
Dixon	May 27	Jun 13	Jun 29	May 09	May 27	Jun 14
Dull Center 1SE	May 03	May 17	May 31	Apr 20	May 04	May 17
Elk Mountain	May 27	Jun 14	Jul 02	May 15	Jun 01	Jun 17
Encampment 10ESE	May 22	Jun 08	Jun 26	May 09	May 29	Jun 18
Evanston 1E	Jun 09	Jun 28	Jul 17	May 19	Jun 10	Jul 02
Farson	Jun 15	Jun 29	Jul 13	May 16	Jun 09	Jul 02
Gillette 2E	May 04	May 19	Jun 02	Apr 18	May 05	May 22
Gillette 18SW	May 12	May 27	Jun 10	Apr 26	May 11	May 26
Glenrock 5ESE	Apr 30	May 15	May 31	Apr 16	May 02	May 17
Green River	May 12	Jun 02	Jun 22	May 02	May 19	Jun 06
Heart Mountain	May 03	May 19	Jun 04	Apr 26	May 09	May 22
Jackson	Jun 28	Jul 13	Jul 28	May 26	Jun 21	Jul 17
Kaycee	May 12	May 30	Jun 17	Apr 27	May 13	May 29
Lagrange	May 09	May 21	Jun 01	Apr 25	May 10	May 25
Lander WSO	May 08	May 22	Jun 06	Apr 21	May 06	May 21
Laramie FAA Airport	May 22	Jun 09	Jun 26	May 09	May 23	Jun 06
Lovell	Apr 30	May 17	Jun 03	Apr 19	Apr 30	May 11
Medicine Bow	May 20	Jun 08	Jun 26	May 06	May 23	Jun 09
Midwest 1SW	Apr 30	May 16	Jun 01	Apr 19	May 06	May 22
Moorcroft	May 02	May 19	Jun 06	Apr 17	May 03	May 18
Moran 5WNW	Jun 10	Jul 03	Jul 26	May 16	Jun 10	Jul 04
Newcastle	Apr 29	May 15	May 30	Apr 17	May 01	May 15
Pathfinder Dam	May 05	May 22	Jun 07	Apr 19	May 09	May 29
Pavillion	May 02	May 18	Jun 04	Apr 20	May 05	May 20
Phillips	May 04	May 19	Jun 02	Apr 23	May 09	May 25
Powell	Apr 23	May 10	May 26	Apr 13	Apr 27	May 11
Redbird 1NW	May 10	May 23	Jun 06	Apr 23	May 09	May 24
Riverton	May 07	May 23	Jun 08	Apr 26	May 10	May 24
Rochelle 3E	May 11	May 29	Jun 15	Apr 23	May 12	May 31
Rock Springs	May 08	May 25	Jun 11	Apr 25	May 13	May 30
Saratoga	May 24	Jun 08	Jun 23	May 07	May 22	Jun 07
Seminoe Dam	May 15	May 28	Jun 11	Apr 30	May 13	May 26
Sheridan WSO	May 02	May 20	Jun 06	Apr 20	May 04	May 19
Sheridan Field Station	Apr 29	May 27	Jun 24	Apr 17	May 11	Jun 04
Sundance	May 12	May 27	Jun 12	Apr 22	May 08	May 23
Thermopolis	May 05	May 25	Jun 15	Apr 20	May 05	May 21
Torrington Exp. Farm	May 03	May 17	May 31	Apr 21	May 02	May 13
Upton	May 10	Jun 01	Jun 24	Apr 27	May 14	May 30
Whalen Dam	Apr 27	May 13	May 28	Apr 18	Apr 29	May 10
Wheatland 4N	May 02	May 16	May 29	Apr 13	Apr 30	May 17
Worland	Apr 25	May 11	May 26	Apr 16	Apr 29	May 12
Yellowstone Park	May 22	Jun 15	Jul 09	May 02	May 28	Jun 24
Yoder	May 07	May 19	Jun 01	Apr 27	May 10	May 24

Source: "Freeze/Frost Data," January 1988, National Climatic Data Center, U.S. Dept. of Commerce, NOAA.

FALL FREEZE HAZARD TABLE

This table shows the probability of the temperature dropping below 32° or 28° earlier in the fall than indicated.

Station	Below 32°			Below 28°		
	10%	50%	90%	10%	50%	90%
Afton	Aug 02	Aug 19	Sep 06	Aug 16	Sep 04	Sep 22
Albin	Sep 10	Sep 24	Oct 08	Sep 18	Oct 04	Oct 20
Alta 1NNW	Aug 12	Aug 30	Sep 18	Aug 28	Sep 13	Sep 29
Alva 5SE	Aug 15	Sep 01	Sep 18	Sep 01	Sep 14	Sep 27
Archer	Sep 09	Sep 22	Oct 05	Sep 17	Oct 03	Oct 18
Basin	Sep 06	Sep 21	Oct 05	Sep 20	Oct 02	Oct 13
Bondurant 3NW	Jul 31	Aug 03	Aug 06	Jul 31	Aug 07	Aug 16
Border 3N	Aug 06	Aug 20	Sep 04	Aug 18	Sep 01	Sep 16
Boysen Dam	Sep 19	Oct 08	Oct 28	Oct 07	Oct 23	Nov 07
Buffalo Bill Dam	Sep 19	Oct 08	Oct 27	Oct 01	Oct 22	Nov 13
Carpenter 3E	Sep 10	Sep 24	Oct 07	Sep 16	Sep 30	Oct 13
Casper 2E	Sep 03	Sep 19	Oct 04	Sep 17	Sep 30	Oct 13
Casper WSO	Sep 07	Sep 22	Oct 07	Sep 18	Oct 05	Oct 21
Chugwater	Aug 29	Sep 10	Sep 22	Sep 04	Sep 19	Oct 03
Cody	Sep 07	Sep 21	Oct 05	Sep 13	Sep 30	Oct 16
Colony	Sep 11	Sep 26	Oct 10	Sep 23	Oct 10	Oct 27
Crandall Creek	Aug 05	Aug 18	Aug 31	Aug 18	Sep 06	Sep 25
Deaver	Sep 03	Sep 17	Sep 30	Sep 10	Sep 24	Oct 07
Dillinger	Aug 30	Sep 14	Sep 28	Sep 08	Sep 22	Oct 07
Diversion Dam	Aug 31	Sep 15	Oct 01	Sep 10	Sep 26	Oct 11
Dixon	Aug 23	Sep 05	Sep 18	Aug 30	Sep 14	Sep 28
Dull Center 1SE	Sep 06	Sep 18	Sep 30	Sep 16	Sep 29	Oct 13
Elk Mountain	Aug 21	Sep 03	Sep 17	Aug 30	Sep 13	Sep 27
Encampment 10ESE	Aug 20	Sep 08	Sep 27	Sep 01	Sep 16	Oct 01
Evanston 1E	Aug 09	Aug 26	Sep 12	Aug 22	Sep 08	Sep 25
Farson	Aug 08	Aug 25	Sep 10	Aug 21	Sep 03	Sep 15
Gillette 2E	Sep 03	Sep 20	Oct 07	Sep 13	Oct 01	Oct 19
Gillette 18SW	Aug 31	Sep 16	Oct 03	Sep 10	Sep 27	Oct 14
Glenrock 5ESE	Sep 04	Sep 19	Oct 03	Sep 18	Oct 01	Oct 15
Green River	Aug 19	Sep 07	Sep 27	Sep 07	Sep 20	Oct 03
Heart Mountain	Sep 02	Sep 16	Sep 30	Sep 11	Sep 27	Oct 14
Jackson	Jul 31	Aug 12	Aug 24	Aug 10	Aug 26	Sep 11
Kaycee	Aug 28	Sep 11	Sep 25	Sep 07	Sep 22	Oct 07
Lagrange	Sep 02	Sep 16	Sep 29	Sep 16	Sep 29	Oct 12
Lander WSO	Sep 09	Sep 24	Oct 10	Sep 19	Oct 05	Oct 21
Laramie FAA Airport	Aug 26	Sep 10	Sep 24	Sep 07	Sep 21	Oct 05
Lovell	Sep 04	Sep 18	Oct 01	Sep 16	Oct 01	Oct 16
Medicine Bow	Aug 21	Sep 04	Sep 17	Aug 31	Sep 13	Sep 25
Midwest 1SW	Sep 05	Sep 20	Oct 05	Sep 15	Sep 30	Oct 16
Moorcroft	Sep 07	Sep 21	Oct 05	Sep 15	Sep 30	Oct 15
Moran 5WNW	Aug 05	Aug 21	Sep 05	Aug 21	Sep 07	Sep 24
Newcastle	Sep 08	Sep 25	Oct 12	Sep 23	Oct 07	Oct 21
Pathfinder Dam	Sep 07	Sep 22	Oct 07	Sep 12	Oct 02	Oct 21
Pavillion	Sep 07	Sep 22	Oct 07	Sep 17	Oct 04	Oct 21
Phillips	Sep 01	Sep 16	Sep 30	Sep 14	Sep 29	Oct 13
Powell	Sep 10	Sep 26	Oct 11	Sep 20	Oct 07	Oct 24
Redbird 1NW	Aug 31	Sep 16	Oct 01	Sep 12	Sep 25	Oct 09
Riverton	Sep 02	Sep 14	Sep 26	Sep 13	Sep 25	Oct 08
Rochelle 3E	Aug 30	Sep 11	Sep 23	Sep 06	Sep 20	Oct 03
Rock Springs	Sep 01	Sep 16	Oct 10	Sep 11	Sep 26	Oct 12
Saratoga	Aug 24	Sep 08	Sep 23	Sep 05	Sep 19	Oct 03
Seminoe Dam	Sep 08	Sep 22	Oct 06	Sep 14	Oct 01	Oct 17
Sheridan WSO	Sep 07	Sep 20	Oct 04	Sep 15	Oct 01	Oct 18
Sheridan Field Station	Aug 29	Sep 15	Oct 02	Sep 09	Sep 26	Oct 12
Sundance	Sep 01	Sep 16	Oct 01	Sep 16	Oct 02	Oct 17
Thermopolis	Sep 05	Sep 20	Oct 04	Sep 14	Sep 29	Oct 13
Torrington Exp. Farm	Sep 03	Sep 17	Oct 01	Sep 16	Sep 27	Oct 08
Upton	Aug 29	Sep 14	Sep 30	Sep 08	Sep 23	Oct 08
Whalen Dam	Sep 10	Sep 23	Oct 05	Sep 18	Oct 02	Oct 15
Wheatland 4N	Sep 05	Sep 20	Oct 05	Sep 15	Oct 01	Oct 17
Worland	Sep 03	Sep 18	Oct 04	Sep 14	Oct 01	Oct 17
Yellowstone Park	Aug 20	Sep 06	Sep 22	Aug 29	Sep 16	Oct 05
Yoder	Sep 02	Sep 16	Sep 30	Sep 12	Sep 26	Oct 10

Source: "Freeze/Frost Data," January 1988, National Climatic Data Center, U.S. Dept. of Commerce, NOAA.

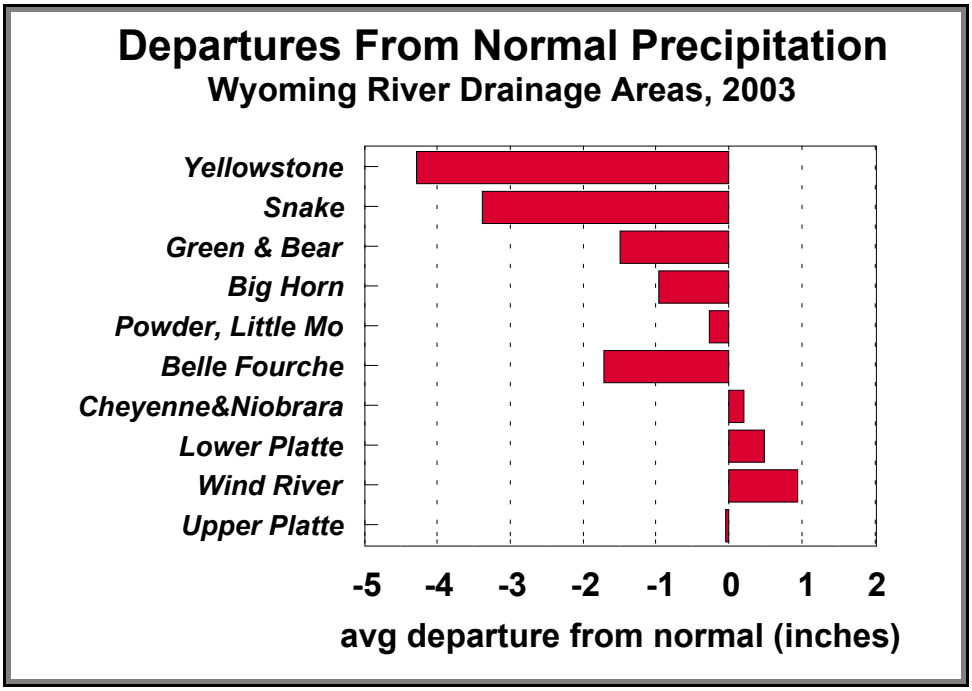

River Drainage Areas

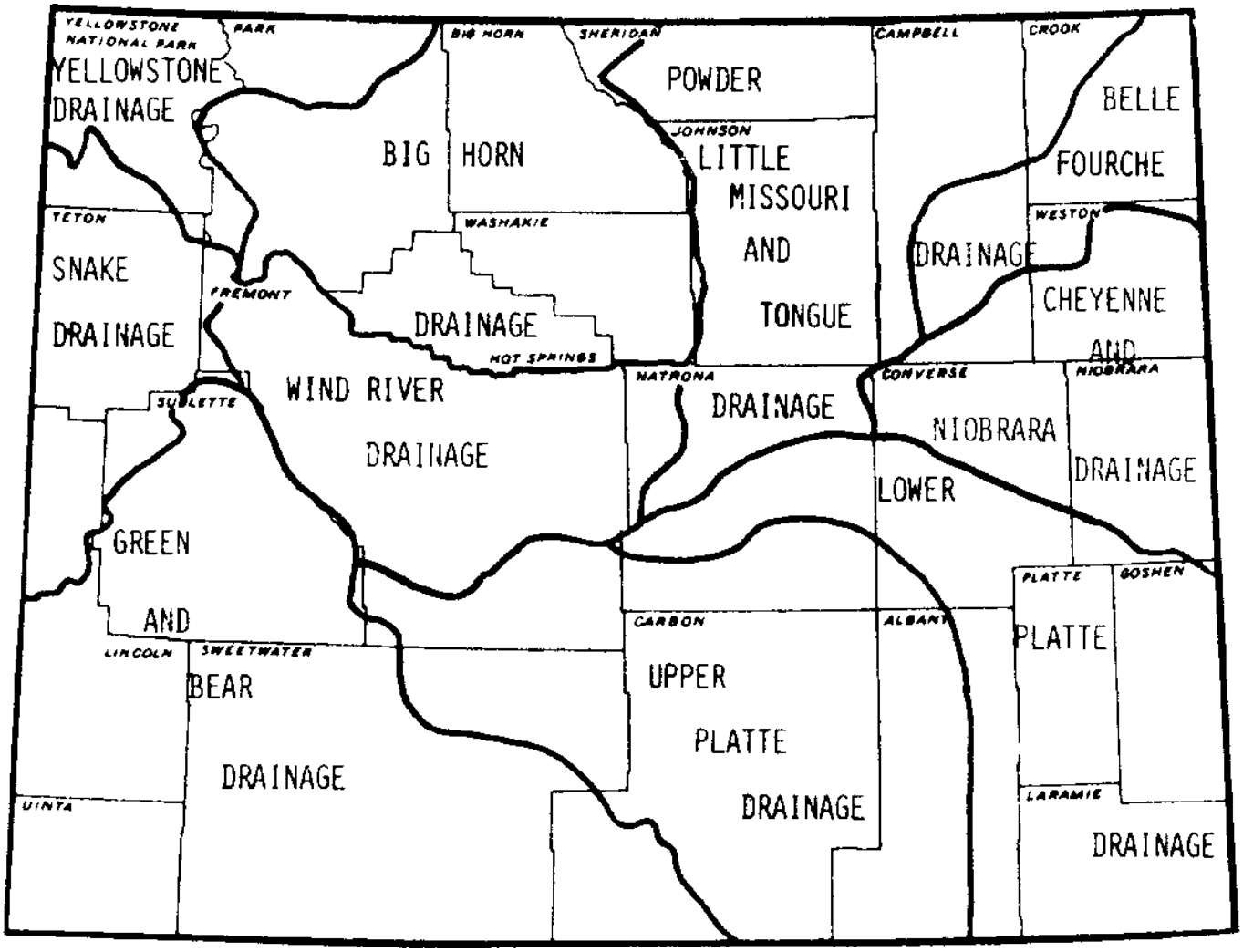

LIVESTOCK

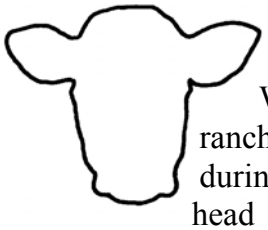

The number of **cattle and calves** on Wyoming farms and ranches increased 6 percent during 2003 from 1,320,000 head on January 1, 2003 to 1,400,000 on January 1, 2004. The inventory of beef cows increased by 40,000 head (6 percent) to 760,000 head. Beef cow replacement heifers rose sharply by 33 percent to 160,000 head. The total inventory of other heifers, steers, and all calves under 500 pounds was down 2,000 head from the previous year. The 2003 calf crop, at 730,000 calves, was down 8 percent from the previous year. The January 1, 2004 average value per head for all cattle and calves was $890.00, up $130.00 from a year earlier.

The number of **milk cows** in Wyoming herds during 2003 averaged 3,800 head, down from the 4,400 head in 2002. Milk production in 2003 totaled 54.0 million pounds, down from 62.3 million in 2002. Average production per cow slipped 198 pounds to 14,211 pounds. The average price per hundredweight received for milk was up $0.60 to $12.00 in 2003.

The number of **hogs and pigs** in Wyoming on December 1, 2003 was 124,000 head, up 8 percent from a year earlier. Breeding inventory decreased 1,000 head to 19,000, but market hogs and pigs increased 10,000 head to 105,000. The 2003 pig crop totaled 406,000 pigs, up 11 percent from 2002. The average value per head for hogs and pigs was $79.00 on December 1, 2003, down $5.00 from a year earlier.

Sheep and lamb inventory in Wyoming on January 1, 2004 totaled 430,000 head, down 7 percent from the previous year. Breeding sheep, including ewes, rams, and replacement lambs, dropped 6 percent from the previous year to 340,000 head. The 2003 lamb crop totaled 310,000 lambs, down 9 percent from 2002. An average of 105 lambs were saved per 100 ewes. The average value per head for sheep and lambs rose from $91.00 on January 1, 2003 to $112.00 on January 1, 2004.

Sheep and lamb losses to all causes during 2003 totaled 55,000 head, down 24 percent from 2002. Losses to predators were down 13,000 head from the previous year to 32,000 head, while non-predator losses were down 4,000 head. Lamb predator losses (before and after docking) represented 8 percent of the 2003 lamb supply (lamb crop plus lambs lost before docking). Total predator losses were valued at $2.09 million and all losses at $3.70 million.

Wyoming sheep and lambs produced 3.65 million pounds of wool in 2003, down 3 percent from 2002 to a new record low. The price per pound averaged $1.10, up from 73 cents in 2002, and the total value of wool jumped 47 percent to $4.02 million.

There were an estimated 17,000 **chickens** in Wyoming flocks on December 1, 2003, unchanged from a year earlier. An average of 12,000 hens and pullets of laying age produced 3.6 million eggs in the 12-month period ending December 1, 2003, unchanged from the previous year.

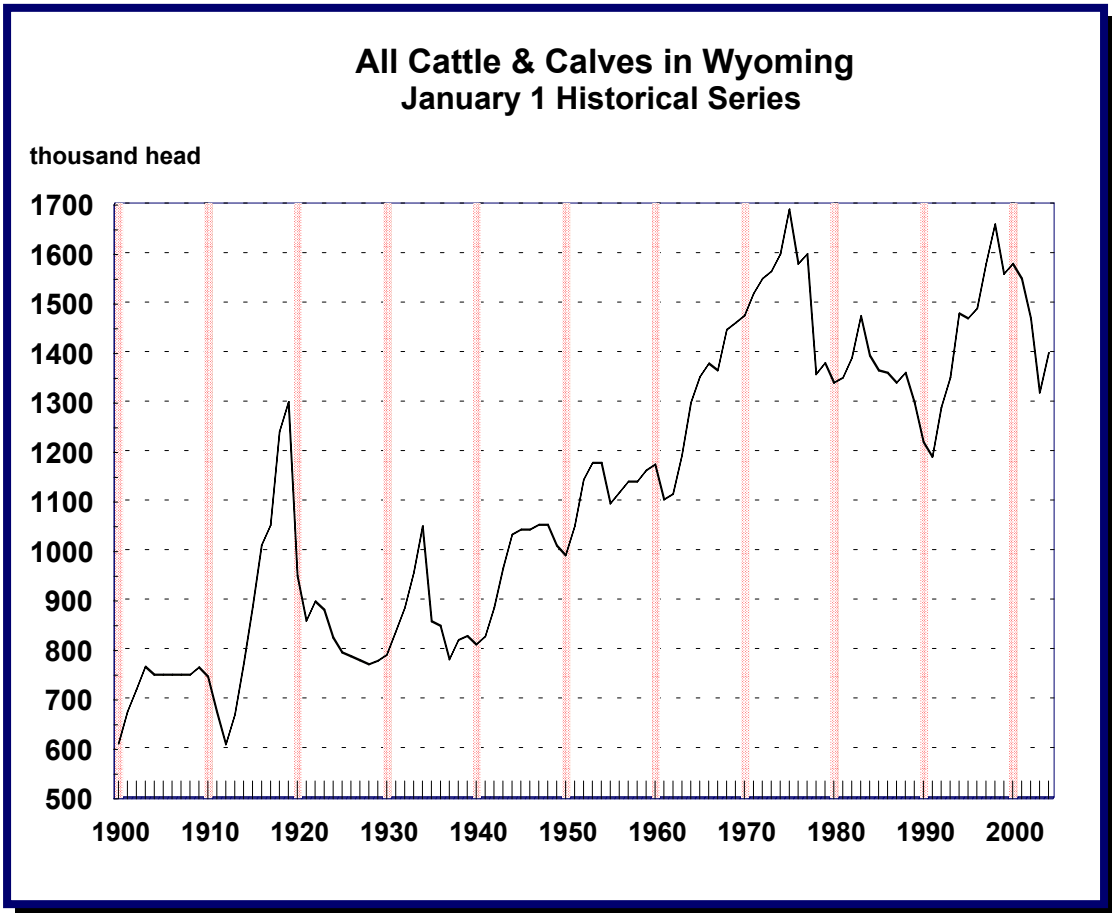

CATTLE AND CALVES: NUMBER OF OPERATIONS WITH CATTLE, WYOMING 1995-2003, U.S. 2003, AND NUMBER AND VALUE OF CATTLE, WYOMING JANUARY 1, 1995-2004, U.S. JANUARY 1, 2003-04

Year	Operations 1/			Cattle on January 1			
	With Cattle and Calves	With Beef Cows 2/	With Milk Cows 2/	Number	Value		On Feed for Slaughter
					Per Head	Total	
		Number		1,000 Head	Dollars	1,000 Dollars	1,000 Head
1995	6,000	5,200	400	1,470	655.00	962,850	100
1996	6,100	5,300	350	1,490	550.00	819,500	95
1997	6,300	5,300	350	1,580	600.00	948,000	80
1998	6,400	5,500	300	1,660	720.00	1,195,200	85
1999	6,300	5,500	300	1,560	650.00	1,014,000	100
2000	6,400	5,500	280	1,580	770.00	1,216,600	90
2001	6,400	5,500	270	1,550	780.00	1,209,000	80
2002	6,100	5,200	260	1,470	780.00	1,146,600	80
2003	5,900	4,900	230	1,320	760.00	1,003,200	75
2004	3/	3/	3/	1,400	890.00	1,246,600	100
U.S.							
2003	1,013,570	792,050	86,310	96,100.0	728.00	69,952,520	13,219.8
2004	3/	3/	3/	94,882.0	819.00	77,733,180	13,810.9

1/Any operation having one or more head on hand at anytime during the year.
2/Included in operations with cattle.
3/Data available January 29, 2005.

CATTLE AND CALVES: NUMBER ON FARMS AND RANCHES, WYOMING JANUARY 1, 1998-2004, U.S. JANUARY 1, 2003-04

Year	All Cattle and Calves	All Cows that have Calved	Beef Cows that have Calved	Milk Cows that have Calved
		1,000 Head		
1998	1,660	880	874	6
1999	1,560	830	824	6
2000	1,580	830	824	6
2001	1,550	850	845	5
2002	1,470	820	815	5
2003	1,320	720	716	4
2004	1,400	760	756	4
U.S.				
2003	96,100.0	42,125.0	32,983.3	9,141.7
2004	94,882.0	41,850.8	32,860.3	8,990.5

Year	Heifers 500 Pounds and Over			Steers 500 Pounds and Over	Bulls 500 Pounds and Over	Steers, Heifers and Bulls Under 500 Pounds
	Beef Cow Replacements	Milk Cow Replacements	Other			
			1,000 Head			
1998	195	1	184	190	50	160
1999	160	1	189	200	50	130
2000	195	1	184	195	50	125
2001	180	1	139	170	50	160
2002	165	1	144	170	50	120
2003	120	1	154	175	45	105
2004	160	3	147	185	45	100
U.S.						
2003	5,623.5	4,113.9	9,890.5	16,554.1	2,247.9	15,545.1
2004	5,517.2	4,020.0	9,804.1	16,280.1	2,205.6	15,204.2

CATTLE AND CALVES: NUMBER ON FARMS AND RANCHES, BY CLASS U.S. JULY 1, 1999-2003

Year	All Cattle and Calves	All Cows that have Calved	Beef Cows that have Calved	Milk Cows that have Calved
		1,000 Head		
1999	107,000	43,300	34,150	9,150
2000	106,300	43,200	33,950	9,250
2001	105,800	43,000	33,900	9,100
2002	105,100	42,900	33,750	9,150
2003	103,900	42,700	33,600	9,100

Year	Heifers 500 Pounds and Over			Steers 500 Pounds and Over	Bulls 500 Pounds and Over	Steers, Heifers and Bulls Under 500 Pounds
	Beef Cow Replacements	Milk Cow Replacements	Other			
			1,000 Head			
1999	4,800	3,700	8,100	14,400	2,200	30,500
2000	4,700	3,700	8,100	14,300	2,100	30,200
2001	4,600	3,600	8,200	14,600	2,100	29,700
2002	4,600	3,700	7,900	14,500	2,100	29,400
2003	4,600	3,600	7,700	14,200	2,100	29,000

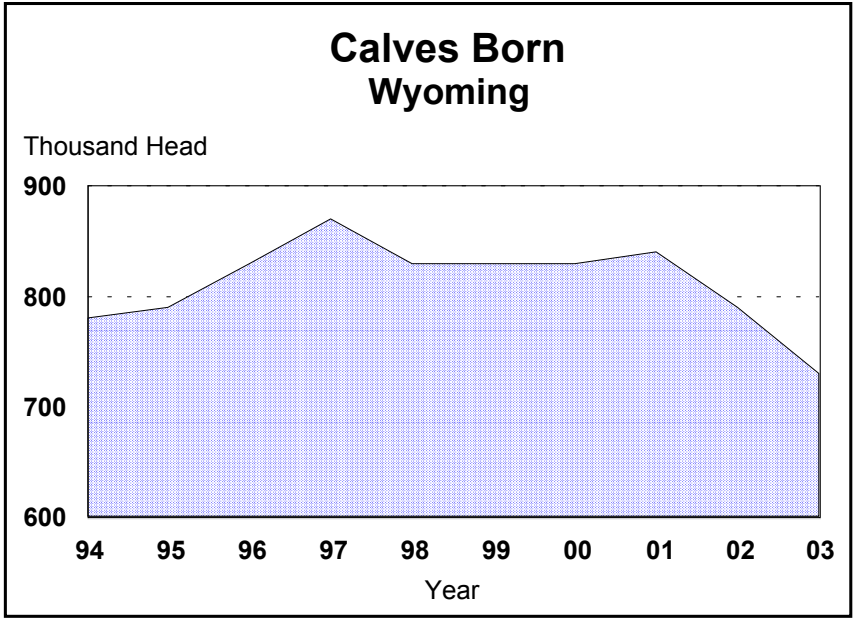

CATTLE AND CALVES: INVENTORY, SUPPLY, AND DISPOSITION, WYOMING 1994-2003, U.S. 2002-03

Year	Inventory Beginning of Year	Calves Born	Inshipments	Marketings 1/	
				Cattle	Calves
			1,000 Head		
1994	1,480	780	310	840	214
1995	1,470	790	330	840	214
1996	1,490	830	340	835	194
1997	1,580	870	360	860	209
1998	1,660	830	320	950	249
1999	1,560	830	330	870	219
2000	1,580	830	330	916	225
2001	1,550	840	297	936	230
2002	1,470	790	255	920	230
2003	1,320	730	305	723	187
U.S.					
2002	96,723.0	38,223.7	21,521.8	46,803.9	9,295.5
2003	96,100.0	37,902.8	22,384.1	47,682.8	9,594.9

Year	Farm Slaughter 2/	Deaths		Inventory End of Year
		Cattle	Calves	
		1,000 Head		
1994	1	15	30	1,470
1995	1	15	30	1,490
1996	1	15	35	1,580
1997	1	20	60	1,660
1998	1	15	35	1,560
1999	1	15	35	1,580
2000	1	14	34	1,550
2001	1	16	34	1,470
2002	1	12	32	1,320
2003	1	12	32	1,400
U.S.				
2002	193.2	1,710.3	2,365.6	96,100.0
2003	191.3	1,710.2	2,325.7	94,882.0

1/Includes custom slaughter for use on farms where produced, but excludes interfarm sales within Wyoming.
2/Excludes custom slaughter for farms at commercial establishments.

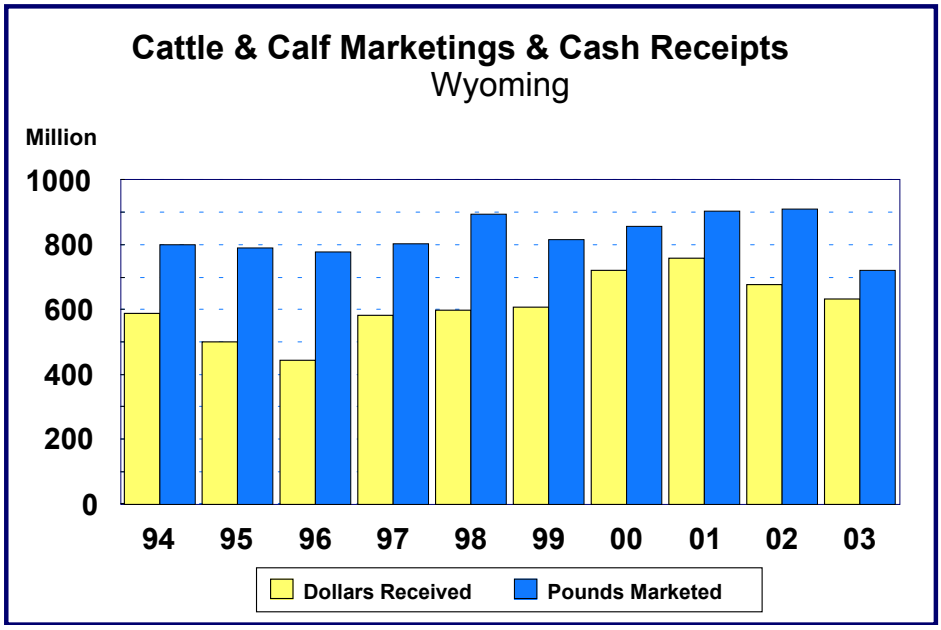

CATTLE AND CALVES: PRODUCTION AND INCOME, WYOMING 1994-2003, U.S. 2002-03

Year	Production 1/	Marketings 2/	Average Price per 100 Pounds	
			Cattle	Calves
	1,000 Pounds		Dollars	
1994	557,334	799,630	72.30	85.00
1995	590,465	789,140	62.40	70.20
1996	631,483	776,740	56.50	62.70
1997	608,409	803,050	70.70	88.90
1998	604,007	895,050	64.60	84.90
1999	613,065	815,550	71.70	95.40
2000	589,237	856,650	81.50	107.00
2001	652,685	904,550	81.20	106.00
2002	610,890	911,210	71.90	92.60
2003	539,410	719,970	85.50	109.00
U.S.				
2002	42,409,258	56,141,324	66.50	96.40
2003	42,243,717	56,765,518	79.70	102.00

Year	Value of Production	Cash Receipts 3/	Value of Home Consumption	Gross Income
		1,000 Dollars		
1994	413,538	589,547	4,919	594,466
1995	371,823	499,267	4,259	503,526
1996	359,805	443,790	3,810	447,600
1997	442,717	583,352	5,556	588,908
1998	400,637	598,927	5,140	604,067
1999	452,058	606,030	5,747	611,777
2000	497,851	721,694	6,591	728,285
2001	542,187	758,166	6,525	763,737
2002	449,894	675,394	5,918	681,312
2003	502,929	633,552	4,668	638,220
U.S.				
2002	27,097,532	38,095,116	333,768	38,428,884
2003	32,167,511	45,094,883	370,533	45,465,416

1/Adjustments made for changes in inventory and for inshipments.
2/Excludes custom slaughter for use on farms where produced and interfarm sales within Wyoming.
3/Receipts from marketings and sales of farm slaughter.

MILK COWS AND PRODUCTION OF MILK AND MILKFAT: WYOMING 1994-2003, U.S. 2002-03

Year	Farms with Milk Cows	Number of Milk Cows 1/	Production of Milk and Milkfat 2/				
			Per Milk Cow		Fat Percent in all Milk Produced	Total	
			Milk	Milkfat		Milk	Milkfat
	Number	1,000 Head	Pounds		Percent	Million Pounds	
1994	450	7.1	12,859	472	3.67	91.3	3.4
1995	400	6.6	13,197	486	3.68	87.1	3.2
1996	350	6.6	13,394	488	3.64	88.4	3.2
1997	350	6.6	12,697	461	3.63	83.8	3.0
1998	300	6.1	13,082	474	3.62	79.8	2.9
1999	300	6.0	13,300	483	3.63	79.8	2.9
2000	280	5.6	13,571	501	3.69	76.0	2.8
2001	270	4.5	14,000	511	3.65	63.0	2.3
2002	260	4.4	14,409	529	3.67	63.4	2.3
2003	230	3.8	14,211	514	3.62	54.0	2.0
U.S.							
2002	91,240	9,139	18,608	685	3.68	170,063	6,263.9
2003	86,310	9,084	18,749	688	3.67	170,312	6,245.6

1/Average number during year, excluding heifers not yet fresh.
2/Excludes milk sucked by calves.





MILK USED AND MARKETED BY PRODUCERS: WYOMING 1994-2003, U.S. 2002-03

Year	Milk Used Where Produced			Milk Marketed by Producers	
	Fed to Calves 1/	Used for Milk, Cream, and Butter	Total	Total Quantity 2/	Fluid Grade 3/
		Million Pounds		Million Pounds	Percent
1994	2.1	0.5	2.6	88.7	78
1995	3.8	0.6	4.4	82.7	80
1996	2.6	0.4	3.0	85.4	81
1997	1.4	0.2	1.6	82.2	81
1998	1.7	0.2	1.9	77.9	80
1999	1.4	0.2	1.6	78.2	80
2000	1.4	0.2	1.6	74.4	76
2001	1.3	0.2	1.5	61.5	77
2002	0.9	0.2	1.1	62.3	79
2003	1.0	0.2	1.2	52.8	79
U.S.					
2002	959	160	1,119	168,944	98
2003	963	151	1,114	169,198	98

1/Excludes milk sucked by calves.
2/Milk sold to plants and dealers as whole milk and equivalent amounts of milk for cream. Includes milk produced by dealers' own herds and small amounts sold directly to consumers. Also includes milk produced by institutional herds.
3/Percentage of milk sold that is eligible for fluid use (grade A for fluid use in most States). Includes fluid-grade milk used in manufacturing dairy products.

MILK AND CREAM: MARKETINGS, INCOME AND VALUE, WYOMING 1994-2003, U.S. 2002-03

Year	Milk Marketed	Average Returns		Cash Receipts from Marketings
		Per 100 Pounds of Milk	Per Pound of Milkfat	
	Million Pounds	Dollars		1,000 Dollars
1994	88.7	12.30	3.35	10,910
1995	82.7	11.10	3.02	9,180
1996	85.4	13.30	3.65	11,358
1997	82.2	12.20	3.36	10,028
1998	77.9	13.70	3.78	10,672
1999	78.2	13.00	3.58	10,166
2000	74.4	11.00	2.98	8,184
2001	61.5	14.20	3.89	8,733
2002	62.3	11.40	3.11	7,102
2003	52.8	12.00	3.31	6,336
U.S.				
2002	168,944	12.18	3.31	20,582,238
2003	168,198	12.55	3.42	21,227,695

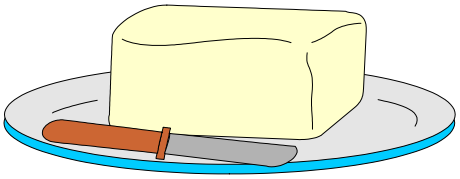

Year	Used for Milk, Cream, and Butter by Producers		Gross Producer Income 1/	Value of Milk Produced 2/
	Milk Utilized	Value		
	Million Pounds	1,000 Dollars	1,000 Dollars	
1994	0.5	61	10,971	11,230
1995	0.6	67	9,247	9,668
1996	0.4	53	11,411	11,757
1997	0.2	24	10,052	10,223
1998	0.2	27	10,699	10,933
1999	0.2	26	10,192	10,374
2000	0.2	22	8,206	8,360
2001	0.2	28	8,761	8,946
2002	0.2	23	7,125	7,228
2003	0.2	24	6,360	6,480
U.S.				
2002	160	19,816	20,602,054	20,720,482
2003	151	19,257	21,246,952	21,369,706

1/Cash receipts from marketings of milk and cream plus value of milk used for home consumption.
2/Includes value of milk fed to calves.

All Cattle and Calves on Wyoming Farms and Ranches, By County, January 1, 1997-2004

County and District	1997	1998	1999	2000	2001	2002	2003	2004
				Number of Head				
Big Horn	52,000	52,000	53,000	52,000	53,000	53,000	47,000	50,000
Fremont	121,000	121,000	122,000	120,000	120,000	110,000	100,000	90,000
Hot Springs	25,000	32,000	30,000	29,000	28,000	27,000	21,000	23,000
Park	70,000	74,000	66,000	64,000	64,000	58,000	47,000	54,000
Washakie	42,000	41,000	39,000	40,000	30,000	32,000	30,000	33,000
NW District	310,000	320,000	310,000	305,000	295,000	280,000	245,000	250,000
Campbell	87,000	90,000	85,000	95,000	90,000	88,000	79,000	88,000
Crook	84,000	85,000	68,000	67,000	63,000	59,000	69,000	65,000
Johnson	72,000	76,000	67,000	65,000	67,000	63,000	61,000	65,000
Sheridan	114,000	105,000	89,000	103,000	92,000	85,000	70,000	80,000
Weston	48,000	54,000	51,000	50,000	48,000	50,000	51,000	52,000
NE District	405,000	410,000	360,000	380,000	360,000	345,000	330,000	350,000
Lincoln	53,000	50,000	48,000	47,000	53,000	42,000	36,000	39,000
Sublette	70,000	72,000	65,000	62,000	52,000	44,000	54,000	60,000
Teton	12,000	13,000	11,000	10,000	10,000	9,000	5,000	9,000
Uinta	50,000	55,000	46,000	46,000	40,000	40,000	40,000	42,000
West District	185,000	190,000	170,000	165,000	155,000	135,000	135,000	150,000
Albany	80,000	74,000	70,000	69,000	69,000	63,000	47,000	59,000
Carbon	108,000	114,000	110,000	100,000	100,000	90,000	83,000	93,000
Natrona	68,000	60,000	60,000	61,000	62,000	62,000	61,000	63,000
Sweetwater	24,000	22,000	20,000	20,000	19,000	15,000	14,000	15,000
SC District	280,000	270,000	260,000	250,000	250,000	230,000	205,000	230,000
Converse	66,000	70,000	77,000	85,000	85,000	78,000	59,000	60,000
Goshen	125,000	136,000	148,000	139,000	140,000	140,000	123,000	124,000
Laramie	66,000	73,000	73,000	75,000	90,000	87,000	64,000	68,000
Niobrara	60,000	75,000	67,000	72,000	65,000	65,000	62,000	60,000
Platte	83,000	116,000	95,000	109,000	110,000	110,000	97,000	108,000
SE District	400,000	470,000	460,000	480,000	490,000	480,000	405,000	420,000
STATE	**1,580,000**	**1,660,000**	**1,560,000**	**1,580,000**	**1,550,000**	**1,470,000**	**1,320,000**	**1,400,000**

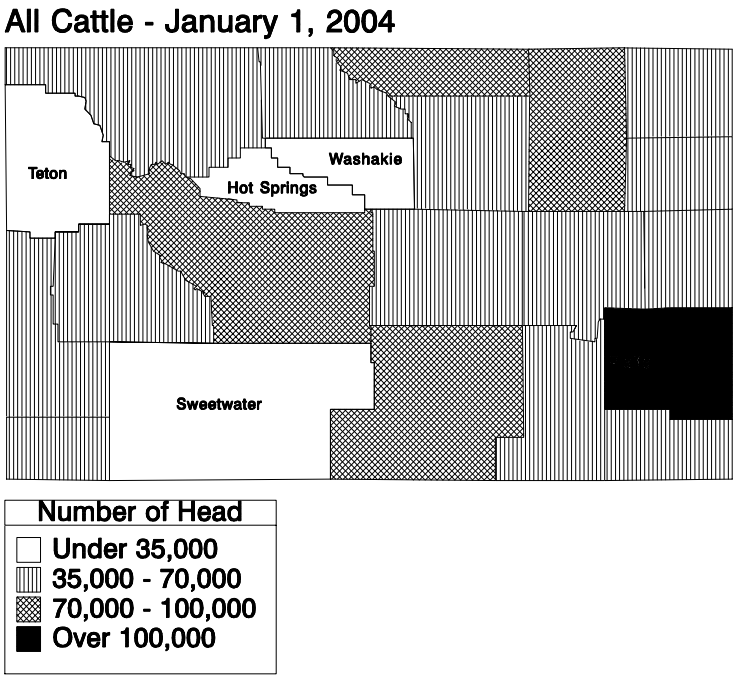

All Cows on Wyoming Farms and Ranches That Have Calved, By County, January 1, 1997-2004

County and District	1997	1998	1999	2000	2001	2002	2003	2004
				Number of Head				
Big Horn	32,000	30,000	30,000	29,000	32,000	32,000	26,000	25,000
Fremont	71,000	69,000	69,000	67,000	65,000	65,000	54,000	53,000
Hot Springs	15,000	18,000	17,000	18,000	15,000	17,000	14,000	14,000
Park	32,000	34,000	30,000	33,000	35,000	34,000	23,000	26,000
Washakie	20,000	19,000	19,000	18,000	18,000	17,000	15,000	17,000
NW District	170,000	170,000	165,000	165,000	165,000	165,000	132,000	135,000
Campbell	55,000	57,000	50,000	53,000	56,000	56,000	48,000	53,000
Crook	51,000	49,000	43,000	41,000	38,000	38,000	38,000	38,000
Johnson	40,000	47,000	40,000	38,000	40,000	40,000	39,000	41,000
Sheridan	65,000	56,000	50,000	56,000	56,000	54,000	40,000	44,000
Weston	29,000	31,000	27,000	27,000	30,000	32,000	32,000	34,000
NE District	240,000	240,000	210,000	215,000	220,000	220,000	197,000	210,000
Lincoln	30,000	29,000	27,000	26,000	32,000	29,000	23,000	26,000
Sublette	44,000	40,000	40,000	38,000	34,000	29,000	30,000	32,000
Teton	6,000	8,000	7,000	7,000	6,000	5,000	3,000	5,000
Uinta	30,000	33,000	31,000	29,000	28,000	27,000	27,000	27,000
West District	110,000	110,000	105,000	100,000	100,000	90,000	83,000	90,000
Albany	35,000	38,000	32,000	33,000	36,000	30,000	23,000	31,000
Carbon	63,000	66,000	68,000	61,000	65,000	56,000	52,000	60,000
Natrona	38,000	38,000	38,000	39,000	42,000	37,000	43,000	43,000
Sweetwater	14,000	13,000	12,000	12,000	12,000	12,000	10,000	11,000
SC District	150,000	155,000	150,000	145,000	155,000	135,000	128,000	145,000
Converse	45,000	45,000	44,000	48,000	49,000	47,000	36,000	36,000
Goshen	46,000	41,000	41,000	37,000	44,000	45,000	37,000	38,000
Laramie	35,000	32,000	32,000	33,000	33,000	34,000	29,000	28,000
Niobrara	30,000	37,000	38,000	39,000	35,000	37,000	37,000	34,000
Platte	44,000	50,000	45,000	48,000	49,000	47,000	41,000	44,000
SE District	200,000	205,000	200,000	205,000	210,000	210,000	180,000	180,000
STATE	**870,000**	**880,000**	**830,000**	**830,000**	**850,000**	**820,000**	**720,000**	**760,000**



MILK COWS ON WYOMING FARMS AND RANCHES THAT HAVE CALVED, BY COUNTY, JANUARY 1, 1997-2004

County and District	1997	1998	1999	2000	2001	2002	2003	2004
				Number of Head				
Big Horn							10	
Fremont	300	200	200	200		100	90	
Hot Springs								
Park	800	800	800	900	900	1,000	900	900
Washakie								
Other Cnty	500	300	400	200	100	100		100
NW District	1,600	1,300	1,400	1,300	1,000	1,200	1,000	1,000
Campbell							60	
Crook							170	
Johnson							10	
Sheridan	300	200	100				20	
Weston							10	
Other Cnty	200	100	200	300	200	200		200
NE District	500	300	300	300	200	200	270	200
Lincoln	3,100	2,800	2,700	2,800	2,400	2,200	1,800	1,700
Sublette								
Teton		100						
Uinta							10	
Other Cnty	300	200	300	300	200	200	70	100
West District	3,400	3,100	3,000	3,100	2,600	2,400	1,880	1,800
Albany							20	
Carbon							10	
Natrona							10	
Sweetwater							10	
Other Cnty	200	100	100	100	100	100		
SC District	200	100	100	100	100	100	50	
Converse	200	200	200	200				
Goshen							50	
Laramie								
Niobrara								
Platte	700	600	600	600	500	500	550	800
Other Cnty	400	400	400	400	600	600	200	200
SE District	1,300	1,200	1,200	1,200	1,100	1,100	800	1,000
STATE	**7,000**	**6,000**	**6,000**	**6,000**	**5,000**	**5,000**	**4,000**	**4,000**



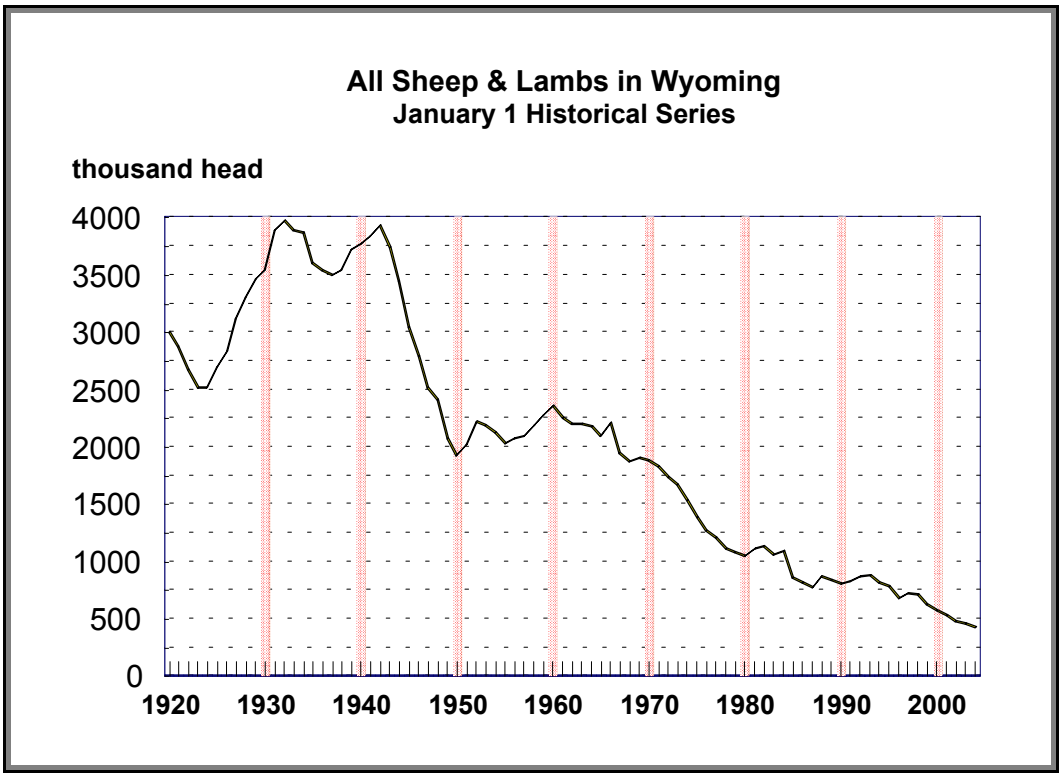

SHEEP AND LAMBS: NUMBER OF OPERATIONS WITH SHEEP, WYOMING 1995-2003, U.S. 2003, AND NUMBER AND VALUE OF SHEEP, WYOMING JANUARY 1, 1995-2004, U.S. JANUARY 1, 2003-04

Year	Operations with Sheep 1/	Sheep on January 1				
		All Sheep			Breeding Sheep and Lambs	Market Sheep and Lambs
		Number 2/	Value			
			Per Head	Total		
	Number	1,000 Head	Dollars	1,000 Dollars	1,000 Head	
1995	1,100	790	76.00	60,040	538	252
1996	1,100	680	90.00	61,200	560	120
1997	1,100	720	100.00	72,000	550	170
1998	1,100	710	105.00	74,550	530	180
1999	1,000	630	87.00	54,810	480	150
2000	900	570	90.00	51,300	460	110
2001	900	530	92.00	48,760	420	110
2002	900	480	80.00	38,400	390	90
2003	900	460	91.00	41,860	360	100
2004	3/	430	112.00	48,160	340	90
U.S.						
2003	67,620	6,321.0	104.00	656,638	4,670.0	1,651.0
2004	3/	6,090.0	118.00	721,314	4,480.0	1,610.0

1/Any operation have one or more head on hand at anytime during the year.
2/Includes new crop lambs (born Oct 1 - Jan 1) beginning in 1995. New crop lambs not allocated to breeding and market in 1995.
3/Data available January 31, 2005.

SHEEP AND LAMBS: NUMBER ON FARMS AND RANCHES, WYOMING JANUARY 1, 1995-2004, U.S. JANUARY 1, 2003-04; LAMB CROP, WYOMING 1995-2003, U.S. 2003

Year	All Sheep and Lambs 1/	Ewes 1 Year and Older	Rams	Replacement Lambs	Total Breeding Sheep and Lambs	Lamb Crop
			1,000 Head			
1995	790	460	18	60	538	460
1996	680	455	15	90	560	460
1997	720	450	15	85	550	460
1998	710	430	14	86	530	440
1999	630	385	13	82	480	390
2000	570	365	13	82	460	375
2001	530	340	12	68	420	345
2002	480	320	11	59	390	340
2003	460	295	10	55	360	310
2004	430	270	9	61	340	
U.S.						
2003	6,321.0	3,773.0	194.0	703.0	4,670.0	4,120.0
2004	6,090.0	3,601.0	188.5	690.5	4,480.0	

Year	Total Market Sheep and Lambs	Market Lambs 2/					Market Sheep
		under 65 pounds	65 - 84 pounds	85 - 105 pounds	over 105 pounds	Total	
			1,000 Head				
1995	252.0	10.0	25.0	100.0	114.0	249.0	3.0
1996	120.0	1.0	9.0	67.0	42.0	119.0	1.0
1997	170.0	2.0	20.0	102.0	43.0	167.0	3.0
1998	180.0	2.0	19.0	84.0	73.0	178.0	2.0
1999	150.0	2.0	19.0	80.0	47.0	148.0	2.0
2000	110.0	2.0	13.0	52.0	41.0	108.0	2.0
2001	110.0	2.0	15.0	47.0	43.0	107.0	3.0
2002	90.0	2.0	12.0	34.0	39.0	87.0	3.0
2003	100.0	2.0	17.0	43.0	36.0	98.0	2.0
2004	90.0	2.0	18.0	29.0	40.0	89.0	1.0
U.S.							
2003	1,651.0	444.0	268.8	393.0	477.4	1,583.2	67.8
2004	1,610.0	433.0	255.5	367.4	486.8	1,542.7	67.3

1/Includes new crop lambs (born Oct 1 - Jan 1) beginning in 1995. New crop lambs not allocated to breeding and market in 1995.
2/Lowest weight group was under 85 pounds prior to 1996.

SHEEP SHORN: NUMBER, AVERAGE FLEECE WEIGHT, WOOL PRODUCTION AND VALUE, WYOMING 1994-2003, U.S. 2002-03

Year	Sheep Shorn	Weight per Fleece	Shorn Wool Production	Price per Pound 1/	Total Value
	1,000 Head	Pounds	1,000 Pounds	Dollars	1,000 Dollars
1994	870	8.4	7,343	.84	6,168
1995	730	8.8	6,411	1.20	7,693
1996	640	9.1	5,811	.86	4,997
1997	650	8.8	5,690	.98	5,576
1998	650	8.5	5,540	.77	4,266
1999	570	8.6	4,930	.49	2,416
2000	520	8.8	4,560	.47	2,143
2001	440	9.0	3,950	.51	2,015
2002	420	8.9	3,750	.73	2,738
2003	390	9.4	3,650	1.10	4,015
U.S.					
2002	5,462.0	7.5	41,078	.53	21,689
2003	5,057.0	7.5	38,114	.72	27,408

1/Weighted by sales.

SHEEP AND LAMBS: INVENTORY, SUPPLY, AND DISPOSITION, WYOMING 1994-2003, U.S. 2002-03

Year	Inventory Beginning of Year 1/	Lamb Crop	Inshipments	Marketings 2/	
				Sheep	Lambs
			1,000 Head		
1994	813	510	64	129	370.5
1995	790	460	85	69	515.5
1996	680	460	78	82	344.5
1997	720	460	81	102	375.5
1998	710	440	67	123	401.0
1999	630	390	47	99	343.0
2000	570	375	39	103	297.0
2001	530	345	32	86	296.0
2002	480	340	46	79	284.0
2003	460	310	42	84	265.0
U.S.					
2002	6,623.0	4,355.0	1,748.5	855.1	4,794.0
2003	6,321.0	4,120.0	1,544.4	827.0	4,368.4

Year	Farm Slaughter 3/	Deaths		Inventory End of Year 1/
		Sheep	Lambs 4/	
		1,000 Head		
1994	2.5	35	60	790
1995	2.5	25	43	680
1996	2.5	24	45	720
1997	2.5	24	47	710
1998	2.0	21	40	630
1999	2.0	18	35	570
2000	2.0	19	33	530
2001	2.0	15	28	480
2002	1.0	16	26	460
2003	1.0	12	20	430
U.S.				
2002	65.9	261.7	428.8	6,321.0
2003	67.9	238.4	393.7	6,090.0

1/Includes new crop lambs (born Oct 1 - Jan 1) beginning in 1994.
2/Includes custom slaughter for use on farms where produced, but excludes interfarm sales within Wyoming.
3/Excludes custom slaughter for farms at commercial establishments.
4/Includes all lamb losses after docking.



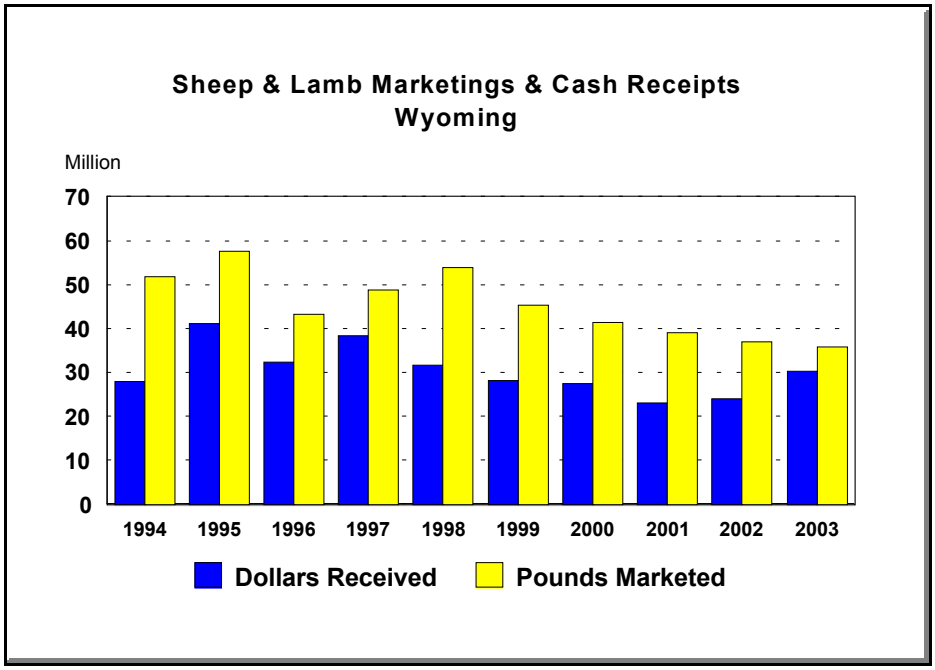

SHEEP AND LAMBS: PRODUCTION AND INCOME, WYOMING 1994-2003, U.S. 2002-03

Year	Production 1/	Marketings 2/	Average Price per 100 Pounds	
			Sheep	Lambs
	1,000 Pounds		Dollars	
1994	42,537	51,808	28.40	66.70
1995	40,437	57,518	25.90	80.20
1996	41,378	43,160	29.40	90.20
1997	40,987	48,714	38.70	94.30
1998	39,695	53,883	28.70	71.80
1999	35,409	45,263	28.90	75.70
2000	33,767	41,467	31.70	82.70
2001	31,248	39,129	30.00	70.80
2002	30,777	37,030	29.10	78.90
2003	28,817	35,904	39.60	104.00
U.S.				
2002	485,149	649,585	28.20	74.10
2003	468,432	606,886	34.90	94.40

Year	Value of Production	Cash Receipts 3/	Value of Home Consumption	Gross Income
	1,000 Dollars			
1994	25,522	28,034	197	28,231
1995	29,543	41,184	242	41,426
1996	31,708	32,349	262	32,611
1997	33,935	38,451	291	38,742
1998	24,493	31,690	168	31,858
1999	22,489	28,148	179	28,327
2000	23,479	27,359	207	27,566
2001	19,155	23,072	185	23,257
2002	21,412	24,024	214	24,238
2003	26,154	30,199	275	30,474
U.S.				
2002	313,946	429,125	8,560	437,685
2003	390,158	505,172	11,050	516,222

1/Adjustments made for changes in inventory and for inshipments.
2/Excludes custom slaughter for use on farms where produced and interfarm sales within Wyoming.
3/Receipts from marketings and sales of farm slaughter.

SHEEP LOSSES TO ALL CAUSES - 2003

Wyoming sheep and lamb producers lost an estimated 55,000 head of sheep and lambs to predators, weather, lambing problems, disease and other causes in 2003 according to our annual survey. Total losses were down 24 percent from the previous year, due in part to a smaller herd size. Predators accounted for 58 percent of the losses. The 2003 lamb crop totaled 310,000 lambs marked, docked, or branded which was 30,000 fewer than in 2002. Adding in the lambs lost before docking results in a potential lamb supply of 333,000 head. Of these, 13 percent were lost to various causes.

These data are based on reports from producers on our annual January Sheep Survey. We thank all Wyoming ranchers and farmers for their help with this survey. We also thank the Wyoming Business Council, Agribusiness Division who funds this report as part of the annual agreement with our agency to provide statistics for Wyoming agriculture.

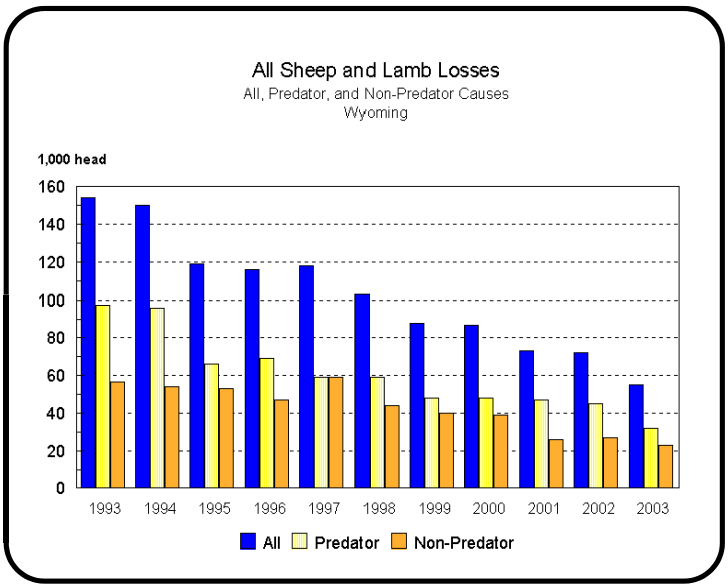



HIGHLIGHTS

PREDATOR LOSSES LOWER: Wyoming sheep producers lost 32,000 sheep and lambs to predators in 2003, down 13,000 head from 2002. Coyotes were again the biggest predator taking 65 percent of the total predator losses and 38 percent of all losses. Losses to weather, disease and other non-predator causes decreased by 4,000 head.

ALL LAMB LOSSES DOWN 23 PERCENT: Sheep producers lost 43,000 lambs before or after docking in 2003, 23 percent fewer than in 2002. Losses to predators accounted for 65 percent of the total or 28,000 head, down 10,000 head from 2002. Losses of lambs to weather, disease, and other non-predator causes were down 3,000 head.

SHEEP LOSSES DOWN 25 PERCENT: Sheep losses in Wyoming during 2003 totaled 12,000 head, down 4,000 head from 2002. Predator losses were down 3,000 head to 4,000 and non-predator losses were down 1,000 head to 8,000.

VALUE OF LOSSES DOWN 7 PERCENT: Sheep producers in Wyoming lost an estimated $3.70 million from sheep and lamb deaths in 2003, down 7 percent from the previous year despite higher average prices. Predation accounted for $2.09 million or 56 percent of the total value.

LOSSES OF SHEEP AND LAMBS BY CAUSE: WYOMING 1998-2003 1/

Cause of Loss	1998	1999	2000	2001	2002	2003
			Number of Head			
Coyotes	39,500	31,000	34,000	32,300	29,900	20,900
Bobcats	600	500	500	700	600	700
Dogs	1,000	900	600	500	600	400
Bears	1,500	800	300	1,200	600	1,900
Eagles	8,400	7,400	5,900	6,000	6,400	3,800
Fox	5,400	4,700	4,700	4,600	3,200	2,200
Mountain Lions	1,900	2,000	1,600	1,200	3,100	900
Wolves 2/						400
Other Predators	700	700	400	500	600	800
Total Predators	**59,000**	**48,000**	**48,000**	**47,000**	**45,000**	**32,000**
Weather	15,400	8,600	12,600	7,500	7,000	5,600
Disease	10,300	14,000	9,600	4,400	4,900	3,300
Lambing Complications	6,700	6,100	7,200	6,000	6,100	5,500
Poison	3,500	3,900	3,700	2,600	3,000	2,300
Old Age	3,100	3,500	3,300	2,300	2,400	2,100
On Back	900	1,000	1,000	800	1,100	700
Theft	900	100	500	1,000	400	500
OverEating 3/						1,100
Other Known Causes	3,200	2,800	1,100	1,400	2,100	1,900
Total Non-Predators	**44,000**	**40,000**	**39,000**	**26,000**	**27,000**	**23,000**
Total Loss From All Causes	**103,000**	**88,000**	**87,000**	**73,000**	**72,000**	**55,000**
			Percent of Total by Cause			
Coyotes	38.3	35.2	39.1	44.2	41.5	38.0
Bobcats	0.6	0.6	0.6	1.0	0.8	1.3
Dogs	1.0	1.0	0.7	0.7	0.8	0.7
Bears	1.5	0.9	0.3	1.6	0.8	3.5
Eagles	8.2	8.4	6.8	8.2	8.9	6.9
Fox	5.2	5.3	5.4	6.3	4.4	4.0
Mountain Lions	1.8	2.3	1.8	1.6	4.3	1.6
Wolves 2/						0.7
Other Predators	0.7	0.8	0.5	0.7	0.8	1.5
Total Predators	**57.3**	**54.5**	**55.2**	**64.4**	**62.5**	**58.2**
Weather	15.0	9.8	14.5	10.3	9.7	10.2
Disease	10.0	15.9	11.0	6.0	6.8	6.0
Lambing Complications	6.5	6.9	8.3	8.2	8.5	10.0
Poison	3.4	4.4	4.3	3.6	4.2	4.2
Old Age	3.0	4.0	3.8	3.2	3.3	3.8
On Back	0.9	1.1	1.1	1.1	1.5	1.3
Theft	0.9	0.1	0.6	1.4	0.6	0.9
OverEating 3/						2.0
Other Known Causes	3.1	3.2	1.3	1.9	2.9	3.5
Total Non-Predators	**42.7**	**45.5**	**44.8**	**35.6**	**37.5**	**41.8**
Total Loss From All Causes	**100.0**	**100.0**	**100.0**	**100.0**	**100.0**	**100.0**
			Dollar Value of Losses by Cause			
Coyotes	1,969,450	1,577,800	1,883,400	1,551,200	1,563,500	1,358,400
Bobcats	25,860	22,700	24,800	33,900	31,900	45,900
Dogs	59,120	57,900	33,700	29,550	31,900	27,200
Bears	96,690	49,100	18,820	71,750	38,800	129,900
Eagles	388,740	353,000	300,520	267,450	313,100	243,900
Fox	232,740	217,640	233,120	203,800	154,800	139,500
Mountain Lions	108,590	120,620	99,060	63,450	195,200	60,700
Wolves 2/						29,500
Other Predators	35,510	36,040	23,780	25,400	42,200	52,200
Total Predators	**2,916,700**	**2,434,800**	**2,617,200**	**2,246,500**	**2,371,400**	**2,087,200**
Weather	786,560	428,780	680,120	351,950	362,300	367,500
Disease	540,050	703,760	543,140	224,350	269,900	228,500
Lambing Complications	395,570	357,880	475,320	338,000	340,600	379,400
Poison	257,650	258,000	262,320	164,450	197,400	168,400
Old Age	299,150	308,000	293,700	193,200	196,800	178,500
On Back	81,510	88,000	89,000	63,050	79,800	57,200
Theft	60,150	8,800	36,620	67,400	25,900	38,000
OverEating 3/						70,900
Other Known Causes	223,360	173,980	66,380	76,100	116,700	127,600
Total Non-Predators	**2,644,000**	**2,327,200**	**2,446,600**	**1,478,500**	**1,589,400**	**1,616,000**
Total Loss From All Causes	**5,560,700**	**4,762,000**	**5,063,800**	**3,725,000**	**3,960,800**	**3,703,200**

1/Includes all lamb losses from birth before and after docking
2/Included in "Other Predators" in 1998-2002.
3/Included in "Other Known Causes" in 1998-2002.

LOSSES OF SHEEP BY CAUSE: WYOMING 1998-2003 1/

Cause of Loss	1998	1999	2000	2001	2002	2003
			Number of Head			
Coyotes	5,000	4,000	5,000	4,300	4,300	2,400
Bobcats	—	—	—	100	100	100
Dogs	300	400	100	200	100	100
Bears	600	300	100	500	300	500
Eagles	500	400	200	300	300	300
Fox	—	100	—	200	100	100
Mountain Lions	500	700	500	300	1,400	200
Wolves 2/						200
Other Predators	100	100	100	100	400	100
Total Predators	**7,000**	**6,000**	**6,000**	**6,000**	**7,000**	**4,000**
Weather	2,300	900	1,400	800	900	800
Disease	1,800	1,600	1,700	900	1,100	1,000
Lambing Complications	2,000	1,900	3,000	2,000	1,500	1,600
Poison	2,000	1,900	2,000	1,300	1,600	1,100
Old Age	3,100	3,500	3,300	2,300	2,400	2,100
On Back	800	1,000	1,000	700	800	600
Theft	400	100	300	600	200	300
OverEating 3/						100
Other Known Causes	1,600	1,100	300	400	500	400
Total Non-Predators	**14,000**	**12,000**	**13,000**	**9,000**	**9,000**	**8,000**
Total Loss From All Causes	**21,000**	**18,000**	**19,000**	**15,000**	**16,000**	**12,000**
			Percent of Total by Cause			
Coyotes	23.8	22.2	26.3	28.7	26.9	20.0
Bobcats	—	—	—	0.7	0.6	0.8
Dogs	1.4	2.2	0.5	1.3	0.6	0.8
Bears	2.9	1.7	0.5	3.3	1.9	4.2
Eagles	2.4	2.2	1.1	2.0	1.9	2.5
Fox	—	0.6	—	1.3	0.6	0.8
Mountain Lions 2/	2.4	3.9	2.6	2.0	8.8	1.7
Wolves						1.7
Other Predators	0.5	0.6	0.5	0.7	2.5	0.8
Total Predators	**33.3**	**33.3**	**31.6**	**40.0**	**43.8**	**33.3**
Weather	11.0	5.0	7.4	5.3	5.6	6.7
Disease	8.6	8.9	8.9	6.0	6.9	8.3
Lambing Complications	9.5	10.6	15.8	13.3	9.4	13.3
Poison	9.5	10.6	10.5	8.7	10.0	9.2
Old Age	14.8	19.4	17.4	15.3	15.0	17.5
On Back	3.8	5.6	5.3	4.7	5.0	5.0
Theft	1.9	0.6	1.6	4.0	1.3	2.5
OverEating 3/						0.8
Other Known Causes	7.6	6.1	1.6	2.7	3.1	3.3
Total Non-Predators	**66.7**	**66.7**	**68.4**	**60.0**	**56.3**	**66.7**
Total Loss From All Causes	**100.0**	**100.0**	**100.0**	**100.0**	**100.0**	**100.0**
			Dollar Value of Losses by Cause 1/			
Coyotes	482,500	352,000	445,000	361,200	352,600	204,000
Bobcats	—	—	—	8,400	8,200	8,500
Dogs	28,950	35,200	8,900	16,800	8,200	8,500
Bears	57,900	26,400	8,900	42,000	24,600	42,500
Eagles	48,250	35,200	17,800	25,200	24,600	25,500
Fox	—	8,800	—	16,800	8,200	8,500
Mountain Lions	48,250	61,600	44,500	25,200	114,800	17,000
Wolves 2/						17,000
Other Predators	9,650	8,800	8,900	8,400	32,800	8,500
Total Predators	**675,500**	**528,000**	**534,000**	**504,000**	**574,000**	**340,000**
Weather	221,950	79,200	124,600	67,200	73,800	68,000
Disease	173,700	140,800	151,300	75,600	90,200	85,000
Lambing Complications	193,000	167,200	267,000	168,000	123,000	136,000
Poison	193,000	167,200	178,000	109,200	131,200	93,500
Old Age	299,150	308,000	293,700	193,200	196,800	178,500
On Back	77,200	88,000	89,000	58,000	65,600	51,000
Theft	38,600	8,800	26,700	50,400	16,400	25,500
OverEating 3/						8,500
Other Known Causes	154,400	96,800	26,700	33,600	41,000	34,000
Total Non-Predators	**1,351,000**	**1,056,000**	**1,157,000**	**756,000**	**738,000**	**680,000**
Total Loss From All Causes	**2,026,500**	**1,584,000**	**1,691,000**	**1,260,000**	**1,312,000**	**1,020,000**

1/Sheep value per head based on a two-year average value per head of ewes 1+ years.
Sheep value: 1998-$96.50; 1999-$88.00; 2000-$89.00; 2001-$84.00, 2002-$82.00; 2003–$85.00
2/Included in "Other Predators" in 1998-2002.
3/Included in "Other Known Causes" in 1998-2002.

LOSSES OF LAMBS BY CAUSE: WYOMING 1998-2003 1/

Cause of Loss	1998	1999	2000	2001	2002	2003
			Number of Head			
Coyotes	34,500	27,000	29,000	28,000	25,600	18,500
Bobcats	600	500	500	600	500	600
Dogs	700	500	500	300	500	300
Bears	900	500	200	700	300	1,400
Eagles	7,900	7,000	5,700	5,700	6,100	3,500
Fox	5,400	4,600	4,700	4,400	3,100	2,100
Mountain Lions	1,400	1,300	1,100	900	1,700	700
Wolves 3/						200
Other Predators	600	600	300	400	200	700
Total Predators	**52,000**	**42,000**	**42,000**	**41,000**	**38,000**	**28,000**
Weather	13,100	7,700	11,200	6,700	6,100	4,800
Disease	8,500	12,400	7,900	3,500	3,800	2,300
Lambing Complications	4,700	4,200	4,200	4,000	4,600	3,900
Poison	1,500	2,000	1,700	1,300	1,400	1,200
On Back	100	—	—	100	300	100
Theft	500	—	200	400	200	200
OverEating 4/						1,000
Other Known Causes	1,600	1,700	800	1,000	1,600	1,500
Total Non-Predators	**30,000**	**28,000**	**26,000**	**17,000**	**18,000**	**15,000**
Total Loss From All Causes	**82,000**	**70,000**	**68,000**	**58,000**	**56,000**	**43,000**
			Percent of Total by Cause			
Coyotes	42.1	38.6	42.6	48.3	45.7	43.0
Bobcats	0.7	0.7	0.7	1.0	0.9	1.4
Dogs	0.9	0.7	0.7	0.5	0.9	0.7
Bears	1.1	0.7	0.3	1.2	0.5	3.3
Eagles	9.6	10.0	8.4	9.8	10.9	8.1
Fox	6.6	6.6	6.9	7.6	5.5	4.9
Mountain Lions	1.7	1.9	1.6	1.6	3.0	1.6
Wolves 3/						0.5
Other Predators	0.7	0.9	0.4	0.7	0.4	1.6
Total Predators	**63.4**	**60.0**	**61.8**	**70.7**	**67.9**	**65.1**
Weather	16.0	11.0	16.5	11.6	10.9	11.2
Disease	10.4	17.7	11.6	6.0	6.8	5.3
Lambing Complications	5.7	6.0	6.2	6.9	8.2	9.1
Poison	1.8	2.9	2.5	2.2	2.5	2.8
On Back	0.1	—	—	0.2	0.5	0.2
Theft	0.6	—	0.3	0.7	0.4	0.5
OverEating 4/						2.3
Other Known Causes	2.0	2.4	1.2	1.7	2.9	3.5
Total Non-Predators	**36.6**	**40.0**	**38.2**	**29.3**	**32.1**	**34.9**
Total Loss From All Causes	**100.0**	**100.0**	**100.0**	**100.0**	**100.0**	**100.0**
			Dollar Value of Losses by Cause 2/			
Coyotes	1,486,950	1,225,800	1,438,400	1,190,000	1,210,900	1,154,400
Bobcats	25,860	22,700	24,800	25,500	23,700	37,400
Dogs	30,170	22,700	24,800	12,750	23,700	18,700
Bears	38,790	22,700	9,920	29,750	14,200	87,400
Eagles	340,490	317,800	282,720	242,250	288,500	218,400
Fox	232,740	208,840	233,120	187,000	146,600	131,000
Mountain Lions	60,340	59,020	54,560	38,250	80,400	43,700
Wolves 3/						12,500
Other Predators	25,860	27,240	14,880	17,000	9,400	43,700
Total Predators	**2,241,200**	**1,906,800**	**2,083,200**	**1,742,500**	**1,797,400**	**1,747,200**
Weather	564,610	349,580	555,520	284,750	288,500	299,500
Disease	366,350	562,960	391,840	148,750	179,700	143,500
Lambing Complications	202,570	190,680	208,320	170,000	217,600	243,400
Poison	64,650	90,800	84,320	55,250	66,200	74,900
On Back	4,310	—	—	4,250	14,200	6,200
Theft	21,550	—	9,920	17,000	9,500	12,500
OverEating 4/						62,400
Other Known Causes	68,960	77,180	39,680	42,500	75,700	93,600
Total Non-Predators	**1,293,000**	**1,271,200**	**1,289,600**	**722,500**	**851,400**	**936,000**
Total Loss From All Causes	**3,534,200**	**3,178,000**	**3,372,800**	**2,465,000**	**2,648,800**	**2,683,200**

1/Includes all lamb losses both before and after docking.
2/Lamb value per head based on the annual hundredweight prices received by farmers and ranchers for a 60 pound lamb.
Lamb value: 1998-$43.10; 1999-$45.40; 2000-$49.60; 2001-$42.50, 2002-$47.30; 2003-$62.40
3/Included in "Other Predators" in 1998-2002.
4/Included in "Other Known Causes" in 1998-2002.

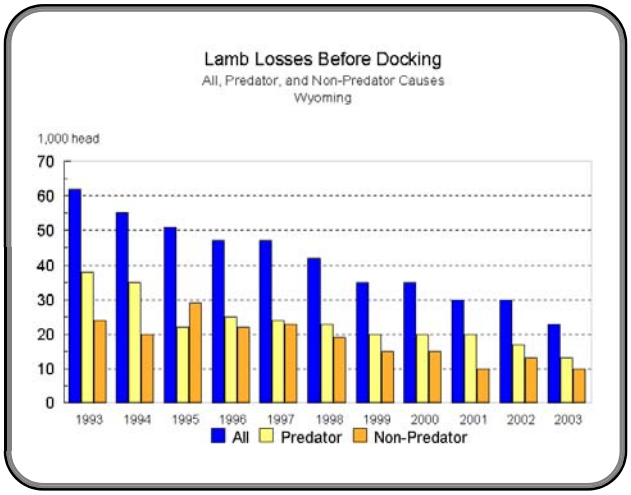

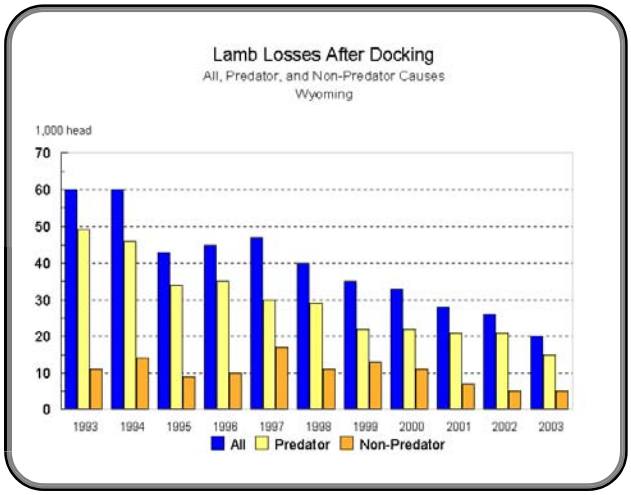

LOSSES OF LAMBS BEFORE DOCKING: WYOMING 1998-2003

Cause of Loss	1998	1999	2000	2001	2002	2003
			Number of Head			
Coyotes	12,000	10,000	11,000	11,500	9,500	7,500
Bobcats	400	500	500	400	300	300
Dogs	200	100	100	100	100	100
Bears	—	—	—	—	—	100
Eagles	5,500	4,800	4,100	4,100	4,300	2,500
Fox	4,100	3,600	3,900	3,600	2,300	1,700
Mountain Lions	300	400	200	—	300	100
Wolves 1/						100
Other Predators	500	600	200	300	200	600
Total Predators	**23,000**	**20,000**	**20,000**	**20,000**	**17,000**	**13,000**
Weather	9,300	6,200	7,800	4,000	5,000	4,200
Disease	4,000	4,000	2,500	1,400	1,700	1,000
Lambing Complications	4,700	4,200	4,200	4,000	4,600	3,900
Poison	100	200	300	100	700	200
On Back	—	—	—	—	100	—
Theft	300	—	—	—	—	—
OverEating 2/						200
Other Known Causes	600	400	200	500	900	500
Total Non-Predators	**19,000**	**15,000**	**15,000**	**10,000**	**13,000**	**10,000**
Total Loss From All Causes	**42,000**	**35,000**	**35,000**	**30,000**	**30,000**	**23,000**

LOSSES OF LAMBS AFTER DOCKING: WYOMING 1998-2003

Cause of Loss	1998	1999	2000	2001	2002	2003
			Number of Head			
Coyotes	22,500	17,000	18,000	16,500	16,100	11,000
Bobcats	200	—	—	200	200	300
Dogs	500	400	400	200	400	200
Bears	900	500	200	700	300	1,300
Eagles	2,400	2,200	1,600	1,600	1,800	1,000
Fox	1,300	1,000	800	800	800	400
Mountain Lions	1,100	900	900	900	1,400	600
Wolves 1/						100
Other Predators	100	—	100	100	—	100
Total Predators	**29,000**	**22,000**	**22,000**	**21,000**	**21,000**	**15,000**
Weather	3,800	1,500	3,400	2,700	1,100	600
Disease	4,500	8,400	5,400	2,100	2,100	1,300
Poison	1,400	1,800	1,400	1,200	700	1,000
On Back	100	—	—	100	200	100
Theft	200	—	200	400	200	200
OverEating 2/						800
Other Known Causes	1,000	1,300	600	500	700	1,000
Total Non-Predators	**11,000**	**13,000**	**11,000**	**7,000**	**5,000**	**5,000**
Total Loss From All Causes	**40,000**	**35,000**	**33,000**	**28,000**	**26,000**	**20,000**

1/Included in "Other Predators" in 1998-2002
2/Included in "Other Known Causes" in 1998-2002

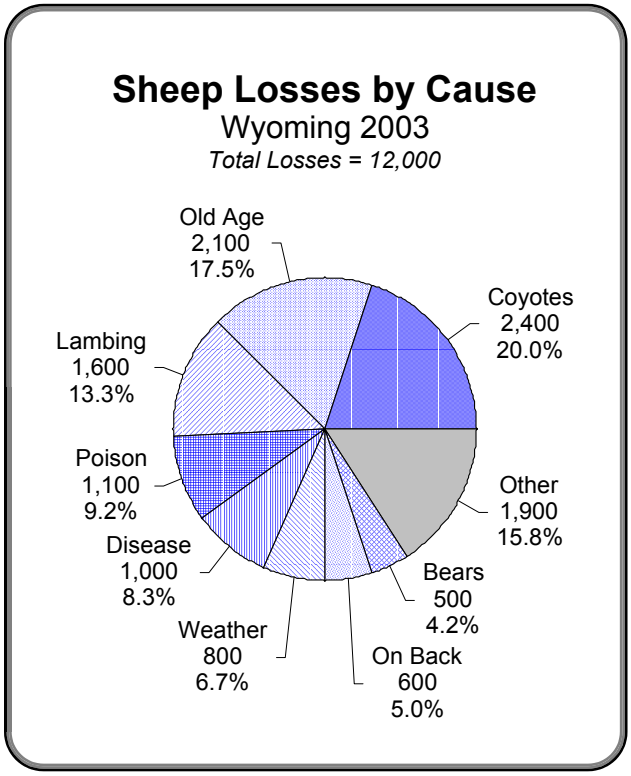

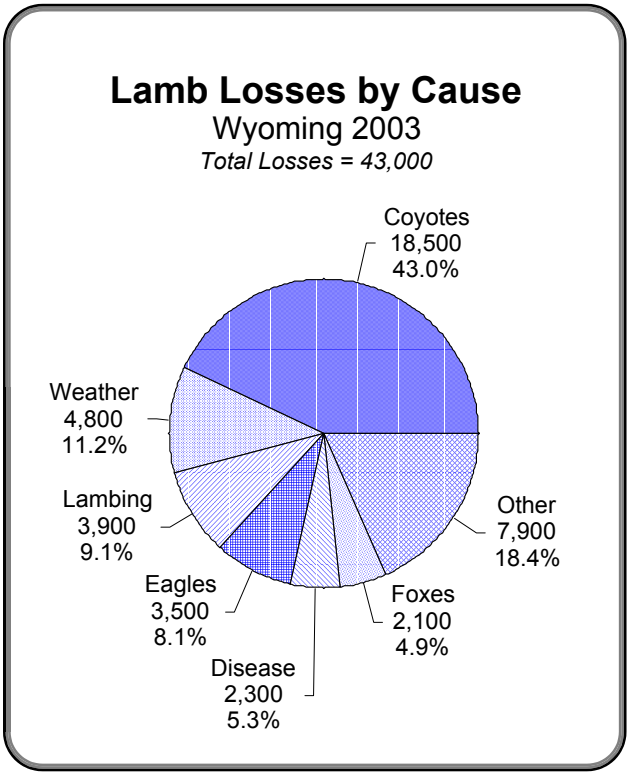

LOSSES OF SHEEP AND LAMBS: PERCENT BY CAUSE WITHIN EACH AGRICULTURAL STATISTICS DISTRICT, WYOMING 2003 1/

Cause of Loss	Northwest	Northeast	West	South Central	Southeast	State
			Percent			
Coyotes	22.1	37.4	54.1	37.8	35.5	38.0
Bobcats	1.2	1.7	1.8	—	0.9	1.3
Dogs	2.3	0.6	0.9	—	—	0.7
Bears	2.3	6.3	1.8	5.4	—	3.5
Eagles	2.3	7.5	1.8	12.2	11.2	6.9
Fox	1.2	4.0	5.5	4.1	4.7	4.0
Mountain Lions	1.2	2.3	0.9	2.7	0.9	1.6
Wolves 2/	—	—	—	5.4	—	0.7
Other Predators	1.2	—	2.8	4.1	0.9	1.5
Total Predators	**33.7**	**59.8**	**69.7**	**71.6**	**54.2**	**58.2**
Weather	11.6	10.3	6.4	9.5	13.1	10.2
Disease	16.3	2.9	5.5	1.4	6.5	6.0
Lambing	16.3	11.5	3.7	5.4	12.1	10.0
Poison	2.3	4.0	5.5	5.4	3.7	4.2
Old Age	4.7	3.4	3.7	2.7	4.7	3.8
On Back	1.2	1.1	0.9	1.4	1.9	1.3
Theft	1.2	1.7	0.9	—	—	0.9
OverEating 3/	5.8	1.1	1.8	1.4	0.9	2.0
All Other Causes	7.0	4.0	1.8	1.4	2.8	3.5
Total Non-Predators	**66.3**	**40.2**	**30.3**	**28.4**	**45.8**	**41.8**
Total Loss All Causes	**100.0**	**100.0**	**100.0**	**100.0**	**100.0**	**100.0**

1/ Includes all lamb losses both before and after docking.
2/ Included in "Other Predators" in 1998-2002.
3/ Included in "Other Known Causes in 1998-2002.

Breeding Sheep on Wyoming Farms and Ranches, By County, January 1, 1997-2004

County and District	1997	1998	1999	2000	2001	2002	2003	2004
Big Horn	19,000	22,000	17,000	16,000	11,000	10,000	9,500	9,500
Fremont	17,000	17,000	13,000	14,000	14,000	14,000	13,100	14,000
Hot Springs	3,000	2,000	2,000	2,000	3,000	3,000	1,500	1,500
Park	8,000	8,000	7,000	6,000	5,000	4,000	7,900	5,000
Washakie	23,000	26,000	16,000	14,000	9,000	8,000	12,100	11,500
NW District	70,000	75,000	55,000	52,000	42,000	39,000	44,100	41,500
Campbell	41,000	51,000	52,000	46,000	46,000	42,000	31,900	32,000
Crook	34,000	27,000	20,000	20,000	18,000	16,000	17,100	14,000
Johnson	82,000	74,000	69,000	52,000	48,000	44,000	39,000	34,000
Sheridan	11,000	8,000	7,000	7,000	7,000	6,000	4,000	3,500
Weston	7,000	5,000	3,000	3,000	3,000	3,000	2,900	2,500
NE District	175,000	165,000	151,000	128,000	122,000	111,000	94,900	86,000
Lincoln	32,000	30,000	32,000	35,000	34,000	32,000	32,300	32,000
Sublette	14,000	14,000	15,000	19,000	13,000	13,000		
Teton		1,000	1,000	1,000				
Uinta	47,000	45,000	47,000	55,000	54,000	50,000	43,100	43,000
Other Cnty							13,700	13,000
West District	93,000	90,000	95,000	110,000	101,000	95,000	89,100	88,000
Albany	5,000	7,000	6,000	6,000	6,000	4,000	2,800	2,500
Carbon	33,000	34,000	29,000	24,000	16,000	13,000	11,300	13,000
Natrona	55,000	54,000	44,000	41,000	36,000	31,000	29,700	22,500
Sweetwater	12,000	10,000	9,000	9,000	10,000	10,000	10,200	11,000
SC District	105,000	105,000	88,000	80,000	68,000	58,000	54,000	49,000
Converse	72,000	63,000	61,000	61,000	65,000	64,000	59,500	60,000
Goshen	2,000	4,000	4,000	4,000	3,000	3,000	3,200	1,500
Laramie	16,000	12,000	12,000	12,000	8,000	9,000	9,200	7,000
Niobrara	16,000	14,000	13,000	12,000	10,000	10,000	5,600	6,600
Platte	1,000	2,000	1,000	1,000	1,000	1,000	400	400
SE District	107,000	95,000	91,000	90,000	87,000	87,000	77,900	75,500
STATE	**550,000**	**530,000**	**480,000**	**460,000**	**420,000**	**390,000**	**360,000**	**340,000**

Breeding Sheep - January 1, 2004

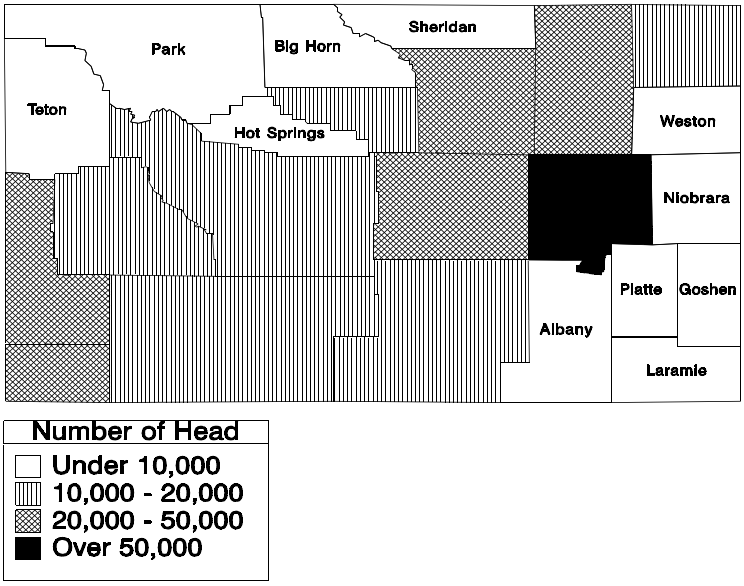

HOGS AND PIGS: NUMBER OF OPERATIONS WITH HOGS, WYOMING 1994-2003, U.S. 2002-03, AND NUMBER AND VALUE OF HOGS, WYOMING DECEMBER 1, 1994-2003, U.S. DECEMBER 1, 2002-03

Year	Operations with Hogs 1/	Hogs on December 1				
		Kept for Breeding	Market Hogs	Total Hogs	Value	
					Per Head	Total
	Number		1,000 Head		Dollars	1,000 Dollars
1994	400	6	45	51	64.00	3,264
1995	350	9	64	73	84.00	6,132
1996	350	13	69	82	110.00	9,020
1997	300	19	76	95	97.00	9,215
1998	300	20	120	140	53.00	7,420
1999	250	18	87	105	85.00	8,925
2000	200	29	79	108	91.00	9,828
2001	150	21	96	117	91.00	10,647
2002	150	20	95	115	84.00	9,660
2003	150	19	105	124	79.00	9,796
U.S.						
2002	76,250	6,058	53,496	59,554	71.00	4,230,728
2003	73,600	5,965	54,423	60,389	67.00	4,017,554

1/Any operation having one or more head on hand at anytime during the year.

PIG CROP: SOWS FARROWED AND PIG CROP, WYOMING 1994-2003, U.S. 2002-03

Year	Pig Crop December—November 1/		
	Sows Farrowed	Pigs per Litter	Pig Crop
	1,000 Head	Head	1,000 Head
1994	10.0	8.8	88.0
1995	13.6	9.0	123.0
1996	17.1	8.8	150.0
1997	28.0	8.7	243.0
1998	35.5	8.6	306.0
1999	29.0	8.6	249.0
2000	32.0	8.8	280.0
2001	36.0	8.7	312.0
2002	42.0	8.7	365.0
2003	45.0	9.0	406.0
U.S.			
2002	11,492	8.9	101,678
2003	11,401	8.9	101,254

1/December preceding year.

HOGS AND PIGS: INVENTORY, SUPPLY, AND DISPOSITION, WYOMING 1994-2003, U.S. 2002-03

Year	Inventory December 1, Previous Year	Annual Pig Crop	Inshipments	Marketings 1/	Farm Slaughter 2/	Deaths	Inventory End of Year
				1,000 Head			
1994	36	88.0	4.0	69.5	2.5	5	51
1995	51	123.0	5.0	98.0	2.0	6	73
1996	73	150.0	10.0	140.5	2.5	8	82
1997	82	243.0	26.7	244.2	2.5	10	95
1998	95	306.0	2.5	249.0	2.5	12	140
1999	140	249.0	1.0	274.0	2.0	9	105
2000	105	280.0	17.0	279.0	2.0	13	108
2001	108	312.0	18.5	301.5	2.0	18	117
2002	117	365.0	3.5	355.5	2.0	13	115
2003	115	406.0	1.5	380.5	2.0	16	124
U.S.							
2002	59,721.6	101,677.9	29,433.9	124,012.9	114.2	7,152.3	59,554.2
2003	59,544.2	101,254.0	31,464.9	124,105.5	114.2	7,664.8	60,388.7

1/Includes custom slaughter for use on farms where produced but excludes interfarm sales within Wyoming.
2/Excludes custom slaughter for farmers at commercial establishments.





HOGS AND PIGS: PRODUCTION AND INCOME, WYOMING 1994-2003, U.S. 2002-03

Year	Production 1/	Marketings 2/	Average Price per 100 Pounds	Value of Production	Cash Receipts 3/	Value of Consumption	Gross Income
	1,000 Pounds		Dollars	1,000 Dollars			
1994	19,394	17,085	37.20	6,847	6,356	476	6,832
1995	25,899	24,225	40.40	9,986	9,787	517	10,304
1996	35,183	34,625	50.10	16,632	17,347	561	17,908
1997	53,728	58,128	50.60	24,474	29,413	546	29,959
1998	66,978	61,750	31.10	20,717	19,204	345	19,549
1999	65,006	67,875	27.30	17,720	18,530	307	18,837
2000	67,526	69,245	41.00	27,088	28,581	465	29,046
2001	72,910	77,250	43.60	33,321	35,991	499	36,490
2002	50,584	50,170	31.30	19,080	19,134	360	19,494
2003	58,243	56,420	36.20	24,342	23,761	417	24,178
U.S.							
2002	26,274,153	27,309,263	33.40	8,690,923	9,602,109	25,525	9,627,634
2003	26,333,873	27,216,546	37.20	9,729,171	10,629,006	27,444	10,656,450

1/Adjustments made for changes in inventory and for inshipments.
2/Excludes custom slaughter for use on farms where produced and interfarm sales within Wyoming.
3/Receipts from marketings and sales of farm slaughter.

CHICKENS: NUMBER AND VALUE, WYOMING DECEMBER 1, 1999-2003, U.S. 2002-03

Year	Layers 20 Weeks Old and Older	Pullets 13-20 Weeks Old	Pullets Under 13 Weeks of Age	Other Chickens	Total Chickens 1/		
					Number	Value	
						Average	Total
	1,000 Head					Dollars	1,000 Dollars
1999	12	2	2	1	17	2.00	34
2000	12	2	2	1	17	2.80	48
2001	12	2	2	1	17	3.30	56
2002	12	2	2	1	17	3.30	56
2003	12	2	2	1	17	3.30	56
U.S.							
2002	340,209	39,865	55,424	8,353	443,851	2.38	1,055,316
2003	339,989	42,030	58,291	8,438	448,748	2.47	1,108,304

1/Excludes commercial broilers.

LAYERS AND EGG PRODUCTION: NUMBER OF LAYERS, EGGS PER LAYER, EGG PRODUCTION, AND VALUE OF EGG PRODUCTION, WYOMING 1999-2003, U.S. 2002-03 1/

Year	Average Number Layers	Eggs per Layer	Total Egg Production	Value of Egg Production
	1,000 Head	Number	Million Eggs	1,000 Dollars
1999	12	300	3.6	141
2000	12	300	3.6	165
2001	12	300	3.6	168
2002	12	300	3.6	146
2003	12	300	3.6	186
U.S.				
2002	339,293	257	87,252	4,281,416
2003	337,262	259	87,196	5,315,311

1/Covers period Dec 1 previous year through Nov 30.

BEES AND HONEY: NUMBER OF COLONIES, PRODUCTION, VALUE, AND STOCKS, WYOMING 1999-2003, U.S. 2002-03

Year	Colonies of Bees	Production		Value		Stocks Dec 15 1/
		Per Colony	Total	Per Pound	Total	
	1,000 Colonies	Pounds	1,000 Pounds	Cents	1,000 Dollars	1,000 Pounds
1999	37	72	2,664	61.0	1,625	746
2000	39	93	3,627	59.0	2,140	798
2001	38	77	2,926	65.0	1,902	468
2002	38	63	2,394	133.0	3,184	383
2003	39	81	3,159	140.0	4,423	474
U.S.						
2002	2,574	66.7	171,718	132.7	228,338	39,393
2003	2,590	69.9	181,096	140.4	255,791	40,735

1/Stocks held by producers.

RED MEAT PRODUCTION: TOTAL PRODUCTION AND NUMBER OF HEAD SLAUGHTERED, WYOMING 1999-2003, U.S. 2002-2003

Year	Jan.	Feb.	Mar.	Apr.	May.	Jun.	Jul.	Aug.	Sep.	Oct.	Nov.	Dec .	Total 1/
RED MEAT PRODUCTION - 1,000 Pounds 2/													
1999	600	500	400	300	300	400	400	700	500	300	600	500	5,600
2000	500	400	400	300	400	300	400	700	500	200	500	400	5,000
2001	500	400	300	300	400	400	400	600	300	200	500	400	4,600
2002	600	400	400	400	400	400	500	900	400	200	400	500	5,700
2003	800	500	500	500	400	500	600	900	600	200	500	600	6,600
U.S.							Million Pounds						
2002	4,083	3,502	3,678	3,902	4,017	3,811	4,017	4,140	3,873	4,382	3,907	3,858	47,169
2003	4,077	3,496	3,706	3,846	3,942	3,952	4,050	3,917	4,014	4,158	3,533	3,884	46,576
NUMBER OF CATTLE SLAUGHTERED - Head													
1999	700	500	500	400	400	500	500	700	600	300	700	700	6,400
2000	600	500	500	400	500	400	400	700	500	300	600	500	5,900
2001	600	400	400	400	400	400	500	600	400	300	600	600	5,500
2002	700	600	600	600	500	500	600	900	500	300	600	700	7,000
2003	1,000	600	600	600	600	700	700	900	700	300	600	700	7,800
U.S.							1,000 Head						
2002	3,057	2,616	2,738	2,949	3,147	3,062	3,188	3,213	2,867	3,267	2,861	2,772	35,735
2003	3,008	2,569	2,774	2,966	3,248	3,253	3,290	3,139	3,129	3,010	2,434	2,675	35,493
NUMBER OF CALVES SLAUGHTERED 3/													
U.S.							1,000 Head						
2002	88	73	77	82	78	76	96	96	89	101	91	98	1,045
2003	94	83	85	79	76	74	85	80	82	87	78	97	1,001
NUMBER OF SHEEP AND LAMBS SLAUGHTERED - Head													
1999	100	100	100	—	100	100	100	300	200	100	100	100	1,500
2000	100	100	100	100	100	100	100	300	200	—	100	100	1,400
2001	100	100	100	100	100	100	100	300	100	100	100	200	1,400
2002	200	100	100	100	1000	100	100	400	200	100	100	100	1,600
2003	100	100	100	100	100	100	100	500	200	100	200	100	1,800
U.S.							1,000 Head						
2002	257	259	324	279	286	231	259	265	276	301	271	279	3,286
2003	239	226	263	297	222	229	240	242	257	265	236	262	2,979
NUMBER OF HOGS AND PIGS SLAUGHTERED - Head													
1999	900	700	600	400	300	400	400	1,200	700	300	500	500	6,900
2000	400	400	500	400	400	200	400	1,100	600	300	400	200	5,300
2001	400	300	300	300	300	300	400	900	400	200	300	200	4,400
2002	300	300	300	300	200	200	400	1,200	600	200	300	300	4,700
2003	500	400	500	400	300	300	600	1,300	600	200	300	300	5,500
U.S.							1,000 Head						
2002	8,661	7,501	7,987	8,425	8,323	7,531	8,068	8,546	8,506	9,404	8,654	8,657	100,263
2003	8,799	7,686	8,168	8,342	7,816	7,764	8,116	8,058	8,573	9,649	8,597	9,361	100,931

1/Totals may not add due to rounding.
2/Includes total beef, veal, pork, lamb and mutton, excluding farm slaughter.
3/Number of calves slaughtered in Wyoming not shown because of insignificant numbers.

2003 Crop Year in Review

A major March snow storm brought welcome precipitation to much of Wyoming and helped get grasses started. On April 6 over half had adequate topsoil moisture, but only about one fourth had adequate subsoil moisture. Moisture levels were sustained into April and May before warm dry weather took over in late May. Rain in late June brought moisture levels back to above average.

At the end of June**,** 63 percent of the state had adequate topsoil moisture. Wheat was in mostly good condition and other crops in fair to good condition. Excessively hot temperatures stressed pastures and pressured irrigation water supplies in **July. August** brought very little relief and by month's end only 12 percent of the state had adequate topsoil moisture. Small grain and hay harvest was finished ahead of average pace with yields a little better than in 2002. Welcome rain arrived in early **September** and improved pastures. Good harvest weather in **October** enabled row crop harvest to be completed at ahead of average pace.

Average yields per acre in 2003 improved for barley, wheat, hay and row crops. Only oats saw a lower average yield but a larger percentage of acreage was harvested for grain.

Winter Wheat production in 2003 jumped 65 percent from 2002 to the highest level since 2000. Harvested acreage was up 16 percent and average yields per acre increased 8 bushels to 27 bushels per acre.

Spring Wheat production in 2003 was up 65 percent from the small 2002 crop. Only 6,000 acres were harvested for grain. Average yield per acre was one bushel better than in 2002.

Barley production in 2003 rose 52 percent from 2002 to the largest crop since 2000. Harvested acreage was up 15 percent from the previous year and yields averaged a record high 95 bushels per acre.

Oats production in 2003 totaled 1.06 million bushels, 41 percent more than in 2002, but still down 21 percent from 2001. Grain was harvested from 23,000 acres, up from 15,000 in 2002, but average yield was off 4 bushels per acre.

Corn for grain production was up 55 percent from 2002's low output. Acreage harvested for grain was up 43 percent and average yields were up 10 bushels from the 2002 average. **Corn for silage** production was up 4 percent from the previous year as a 4 ton increase in yield per acre more than offset a 15 percent drop in acres cut for silage.

Dry bean output in 2003 increased by 3 percent from 2002 and was the most since 2000. Acreage harvested was unchanged but average yield was up 70 pounds per acre.

Sugarbeet production increased 14 percent from 2002 but was still 5 percent below 2001. Acreage harvested was down 6 percent but average yield per acre was up 4.0 tons.

Alfalfa hay production in 2003 rose by 36 percent from 2003 to 1.56 million tons, the most since 1999. Acreage cut for alfalfa was up 30 percent and average yields were up 4 percent. Production of all **other hay** jumped by 71 percent from 2002, also the most since 1999. Acreage cut was up 22 percent and average yield was up to 40 percent. **All hay** production rose 46 percent in 2003 and was the largest hay crop since 1999.

Alfalfa seed production in 2003 totaled 1.18 million pounds of seed from 1,730 acres according to the Wyoming Seed Certification Service. Production was off 38 percent from 2002 and was 78 percent less than in 2001

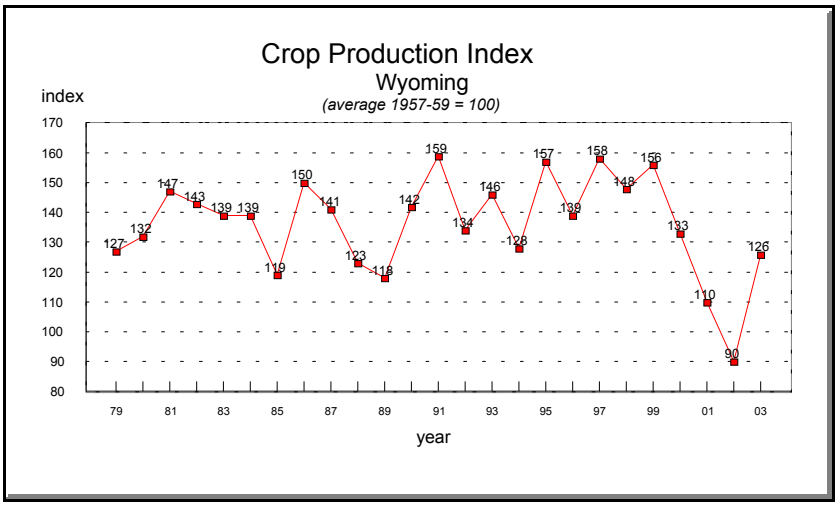

WHEAT: ACREAGE AND PRODUCTION, WYOMING BY CROPPING PRACTICE 1994-2003, U.S. 2002-03

Year	Cropping Practice	Planted	Harvested	Yield per Harv Acre	Production	Planted	Harvested	Yield per Harv Acre	Production
		1,000 Acres		Bu.	1,000 Bu.	1,000 Acres		Bu.	1,000 Bu.
		WINTER WHEAT				OTHER SPRING WHEAT			
1994	Irrigated	10.0	8.0	46.0	368.0	11.5	7.0	60.0	420.0
	Summerfallow	181.0	165.0	23.0	3,791.0	11.0	8.7	22.1	192.0
	Cont. Crop	9.0	7.0	23.0	161.0	7.5	4.3	20.5	88.0
	Total	200.0	180.0	24.0	4,320.0	30.0	20.0	35.0	700.0
1995	Irrigated	10.0	9.0	75.0	675.0	7.5	5.5	75.0	410.0
	Summerfallow	195.0	187.0	34.0	6,405.0	9.5	8.5	24.0	205.0
	Cont. Crop	5.0	4.0	30.0	120.0	8.0	6.0	24.0	145.0
	Total	210.0	200.0	36.0	7,200.0	25.0	20.0	38.0	760.0
1996	Irrigated	11.0	10.0	53.0	530.0	7.0	6.5	63.0	410.0
	Non-Irrigated	219.0	200.0	24.0	4,720.0	23.0	19.5	19.0	370.0
	Total	230.0	210.0	25.0	5,250.0	30.0	26.0	30.0	780.0
1997	Irrigated	14.0	13.0	73.0	949.0	6.0	5.5	59.0	325.0
	Non-Irrigated	226.0	212.0	28.0	6,026.0	14.0	11.5	25.0	287.0
	Total	240.0	225.0	31.0	6,975.0	20.0	17.0	36.0	612.0
1998	Irrigated	9.0	8.5	73.0	620.0	3.5	3.0	65.0	194.0
	Non-Irrigated	211.0	191.5	30.0	5,780.0	10.5	7.0	28.0	196.0
	Total	220.0	200.0	32.0	6,400.0	14.0	10.0	39.0	390.0
1999	Irrigated	12.0	10.0	70.0	700.0	2.5	2.4	54.0	129.0
	Non-Irrigated	188.0	175.0	31.0	5,405.0	7.5	5.6	24.0	135.0
	Total	200.0	185.0	33.0	6,105.0	10.0	8.0	33.0	264.0
2000	Irrigated	12.0	10.0	70.0	700.0	2.0	1.8	51.0	92.0
	Non-Irrigated	178.0	160.0	21.0	3,380.0	9.0	6.2	23.0	140.0
	Total	190.0	170.0	24.0	4,080.0	11.0	8.0	29.0	232.0
2001	Irrigated	13.0	10.0	70.0	700.0	1.4	1.0	63.0	63.0
	Non-Irrigated	147.0	110.0	20.0	2,180.0	6.6	5.0	21.0	105.0
	Total	160.0	120.0	24.0	2,880.0	8.0	6.0	28.0	168.0
2002	Irrigated	9.0	6.0	60.0	360.0	1.7	1.2	55.0	66.0
	Non-Irrigated	141.0	119.0	17.0	2,015.0	7.3	2.8	11.0	30.0
	Total	150.0	125.0	19.0	2,375.0	9.0	4.0	24.0	96.0
2003	Irrigated	14.0	11.0	66.0	724.0	2.0	1.6	55.0	88.0
	Non-Irrigated	146.0	134.0	24.0	3,191.0	6.0	4.4	14.0	62.0
	Total	160.0	145.0	27.0	3,915.0	8.0	6.0	25.0	150.0
U.S.									
2002	Total	41,766.0	29,742.0	38.2	1,137,001.0	15,639.0	13,373.0	29.1	388,917.0
2003	Total	44,945.0	36,541.0	46.7	1,707,069.0	13,840.0	13,429.0	39.7	532,820.0

ALL WHEAT AND BARLEY: ACREAGE AND PRODUCTION, WYOMING BY CROPPING PRACTICE 1994-2003, U.S. 2002-03

Year	Cropping Practice	Planted	Harvested	Yield per Harv Acre	Production	Planted	Harvested	Yield per Harv Acre	Production
		1,000 Acres		Bu.	1,000 Bu.	1,000 Acres		Bu.	1,000 Bu.
			ALL WHEAT				BARLEY		
1994	Irrigated	21.5	15.0	52.5	788.0	88.0	81.0	82.6	6,688.0
	Summerfallow	192.0	173.7	22.9	3,983.0	15.5	14.0	53.0	742.0
	Cont. Crop	16.5	11.3	22.0	249.0	6.5	5.0	34.0	170.0
	Total	230.0	200.0	25.1	5,020.0	110.0	100.0	76.0	7,600.0
1995	Irrigated	17.5	14.5	75.0	1,085.0	87.5	84.0	96.0	8,064.0
	Summerfallow	204.5	195.5	34.0	6,610.0	5.5	4.5	30.0	135.0
	Cont. Crop	13.0	10.0	27.0	265.0	7.0	6.5	39.0	256.0
	Total	235.0	220.0	36.2	7,960.0	100.0	95.0	89.0	8,455.0
1996	Irrigated	18.0	16.5	57.0	940.0	111.0	108.0	92.0	9,960.0
	Non-Irrigated	242.0	219.5	23.0	5,090.0	14.0	12.0	30.0	360.0
	Total	260.0	236.0	25.6	6,030.0	125.0	120.0	86.0	10,320.0
1997	Irrigated	20.0	18.5	69.0	1,274.0	96.0	91.0	86.0	7,798.0
	Non-Irrigated	240.0	223.5	28.0	6,313.0	19.0	14.0	43.0	602.0
	Total	260.0	242.0	31.4	7,587.0	115.0	105.0	80.0	8,400.0
1998	Irrigated	12.5	11.5	71.0	814.0	90.0	77.0	89.0	6,884.0
	Non-Irrigated	221.5	198.5	30.0	5,976.0	15.0	8.0	32.0	256.0
	Total	234.0	210.0	32.3	6,790.0	105.0	85.0	84.0	7,140.0
1999	Irrigated	14.5	12.4	67.0	829.0	75.0	72.0	95.0	6,840.0
	Non-Irrigated	195.5	180.6	31.0	5,540.0	15.0	13.0	36.0	470.0
	Total	210.0	193.0	33.0	6,369.0	90.0	85.0	86.0	7,310.0
2000	Irrigated	14.0	11.8	67.0	792.0	90.0	84.0	90.0	7,566.0
	Non-Irrigated	187.0	166.2	21.0	3,520.0	15.0	11.0	29.0	319.0
	Total	201.0	178.0	24.0	4,312.0	105.0	95.0	83.0	7,885.0
2001	Irrigated	14.4	11.0	69.0	763.0	84.0	76.0	88.0	6,670.0
	Non-Irrigated	153.6	115.0	20.0	2,285.0	16.0	9.0	33.0	300.0
	Total	168.0	126.0	24.0	3,048.0	100.0	85.0	82.0	6,970.0
2002	Irrigated	10.7	7.2	59.0	426.0	72.0	59.0	77.0	4,515.0
	Non-Irrigated	148.3	121.8	17.0	2,045.0	13.0	6.0	28.0	165.0
	Total	159.0	129.0	19.0	2,471.0	85.0	65.0	72.0	4,680.0
2003	Irrigated	16.0	12.6	64.0	812.0	77.0	68.0	101.0	6,875.0
	Non-Irrigated	152.0	138.4	24.0	3,253.0	13.0	7.0	36.0	250.0
	Total	168.0	151.0	27.0	4,065.0	90.0	75.0	95.0	7,125.0
U.S.									
2002	Total	60,318.0	45,824.0	35.0	1,605,878.0	5,008.0	4,123.0	55.0	226,906.0
2003	Total	61,700.0	52,839.0	44.2	2,336,526.0	5,229.0	4,688.0	58.9	276,087.0

OATS: ACREAGE AND PRODUCTION, WYOMING BY CROPPING PRACTICE 1994-2003, U.S. 2002-03

Cropping Practice	Year	Planted	Harvested	Yield per Harv Acre	Production	Year	Planted	Harvested	Yield per Harv Acre	Production
		1,000 Acres		Bu.	1,000 Bu.		1,000 Acres		Bu.	1,000 Bu.
Irrigated	1994	35.0	13.0	69.0	897.0	1999	38.0	13.0	82	1,060.0
Non-Irrigated		20.0	11.0	27.5	303.0		22.0	14.0	34	479.0
Total		55.0	24.0	50.0	1,200.0		60.0	27.0	57	1,539.0
Irrigated	1995	47.0	20.0	84	1,683.0	2000	39.0	14.0	81	1,134.0
Non-Irrigated		21.0	13.0	33	429.0		26.0	13.0	27	351.0
Total		68.0	33.0	64	2,112.0		65.0	27.0	55	1,485.0
Irrigated	1996	34.0	20.0	70	1,396.0	2001	42.0	12.0	72	859.0
Non-Irrigated		16.0	12.0	25	300.0		33.0	16.0	30	485.0
Total		50.0	32.0	53	1,696.0		75.0	28.0	48	1,344.0
Irrigated	1997	43.0	19.0	73	1,390.0	2002	41.0	9.0	73	660.0
Non-Irrigated		27.0	16.0	31	500.0		29.0	6.0	15	90.0
Total		70.0	35.0	54	1,890.0		70.0	15.0	50	750.0
Irrigated	1998	40.0	13.0	81	1,052.0	2003	35.0	10.0	76	760.0
Non-Irrigated		20.0	9.0	32	290.0		25.0	13.0	23	298.0
Total		60.0	22.0	61	1,342.0		60.0	23.0	46	1,058.0
U.S.										
Total	2002	4,995.0	2,058.0	56.4	116,002.0					
Total	2003	4,061.0	2,224.0	65.0	144,649.0					

SMALL GRAINS: PRODUCTION AND VALUE, WYOMING 1994-2003

Year	Production	Mkt Yr Avg Price	Value of Production	Production	Mkt Yr Avg Price	Value of Production	Production	Mkt Yr Avg Price	Value of Production
	1,000 Bu.	Dollars/Bu.	1,000 Dollars	1,000 Bu.	Dollars/Bu.	1,000 Dollars	1,000 Bu.	Dollars/Bu.	1,000 Dollars
	WINTER WHEAT			**SPRING WHEAT**			**ALL WHEAT**		
1994	4,320	3.55	15,336	700	3.45	2,415	5,020	3.55	17,751
1995	7,200	4.60	33,120	760	4.50	3,420	7,960	4.60	36,540
1996	5,250	4.00	21,000	780	3.85	3,003	6,030	4.00	24,003
1997	6,975	3.10	21,623	612	3.12	1,909	7,587	3.10	23,532
1998	6,400	2.48	15,872	390	2.71	1,057	6,790	2.49	16,929
1999	6,105	2.12	12,943	264	2.54	671	6,369	2.12	13,614
2000	4,080	2.70	11,016	232	2.70	626	4,312	2.70	11,642
2001	2,880	2.70	7,776	168	2.90	487	3,048	2.70	8,263
2002	2,375	3.70	8,788	96	3.90	374	2,471	3.70	9,143
2003 1/	3,915	3.35	13,115	150	3.65	548	4,065	3.35	13,618
	OATS			**BARLEY**					
1994	1,200	1.55	1,860	7,600	2.99	22,724			
1995	2,112	1.85	3,907	8,455	2.98	25,196			
1996	1,696	2.00	3,392	10,320	3.33	34,366			
1997	1,890	1.86	3,515	8,400	3.32	27,888			
1998	1,342	1.70	2,281	7,140	2.63	18,778			
1999	1,539	1.45	2,232	7,310	3.03	22,149			
2000	1,485	1.55	2,302	7,885	3.08	24,286			
2001	1,344	1.65	2,218	6,970	3.32	23,140			
2002	750	2.20	1,650	4,680	3.23	15,116			
2003 1/	1,058	1.85	1,957	7,125	3.45	24,581			



1/The 2003 marketing year average price is preliminary.

CORN: ACREAGE, PRODUCTION, AND VALUE, WYOMING 1994-2003, U.S. 2002-03

Year	Planted	Harvested for Grain	Yield per Harvested Acre	Production	Mkt Year Avg Price	Value of Production	Harvested for Silage	Yield per Harvested Acre	Production
	CORN FOR GRAIN						CORN FOR SILAGE		
	1,000 Acres		Bushels	1,000 Bushels	Dollars per Bu.	1,000 Dollars	1,000 Acres	Tons	1,000 Tons
1994	80	48	122.0	5,856	2.45	14,347	30	18.0	540
1995	80	48	104.0	4,992	3.90	19,469	29	17.0	493
1996	85	50	123.0	6,150	2.90	17,835	33	18.0	594
1997	85	52	135.0	7,020	2.52	17,690	32	21.0	672
1998	95	60	127.0	7,620	2.00	15,240	34	19.0	646
1999	85	52	118.0	6,136	1.94	11,904	31	20.0	620
2000	90	58	132.0	7,656	2.02	15,465	30	21.0	630
2001	90	51	125.0	6,375	2.30	14,663	37	21.0	777
2002	80	35	119.0	4,165	2.60	10,829	40	18.0	720
2003	85	50	129.0	6,450	2.50 1/	16,125	34	22.0	748
U.S.									
2002	78,894	69,330	129.3	8,966,787	2.32	20,802,945	7,122	14.4	102,293
2003	78,736	71,139	142.2	10,113,887	2.45 1/	24,803,566	6,528	16.2	105,864

1/The 2003 marketing year average price is preliminary.

SUGARBEETS & POTATOES: ACREAGE, PRODUCTION, AND VALUE, WYOMING 1994-2003, U.S. 2002-03

Year	Planted	Harvested	Yield per Harv Acre	Production	Mkt Year Avg Price	Value of Production
	SUGARBEETS					
	1,000 Acres		Tons	1,000 Tons	Dollars per Ton	1,000 Dollars
1994	63.0	61.3	18.0	1,103	38.20	42,135
1995	63.0	61.5	20.3	1,249	37.70	47,087
1996	58.0	56.8	18.9	1,074	46.50	49,941
1997	63.0	60.9	20.4	1,240	38.50	47,740
1998	56.0	53.4	20.3	1,084	39.00	42,276
1999	58.0	57.1	21.1	1,205	39.00	46,995
2000	61.0	56.1	20.6	1,156	32.50	37,570
2001	43.1	39.1	20.3	794	39.70	31,522
2002	40.0	36.0	18.3	659	42.30	27,876
2003	35.0	33.7	22.3	752	1/	1/
U.S.						
2002	1,427.3	1,360.7	20.4	27,707	39.30	1,088,885
2003	1,365.4	1,347.9	22.7	30,605	1/	1/
	ALL POTATOES					
	1,000 Acres		Cwt.	1,000 Cwt.	Dollars per Cwt.	1,000 Dollars
1992	1.7	1.6	280	448	6.20	2,778
1993	1.8	1.8	280	504	7.60	3,830
1994	1.7	1.7	280	476	7.15	3,403
1995	1.5	1.5	260	390	7.00	2,730
1996	0.9	0.8	280	224	7.00	1,568
1997	0.7	0.7	300	210	5.05	1,061
1998	0.4	0.4	300	120	4.00	480
1999 2/	0.5	0.5	296	148	5.10	755
U.S.						
2002	1,299.6	1,265.9	362	458,171	6.69	3,065,164
2003	1,275.0	1,250.3	367	459,045	5.85 3/	2,686,659

1/Data not available at time of publication.
2/Wyoming potato estimates discontinued after 1999.
3/The 2003 marketing year average price is preliminary.

DRY BEANS: ACREAGE, PRODUCTION, AND VALUE, WYOMING 1994-2003, U.S. 2002-03

Year	Class	Planted	Harvested	Yield per Harvested Acre	Production	Mkt Yr Avg Price	Value of Production
		1,000 Acres		Pounds	1,000 Cwt.	Dollars per Cwt.	1,000 Dollars
1994	All	42.0	39.0	1,910	743	17.70	13,151
	Pinto	36.0	34.0	1,900	646		
	Great	3.0	2.8	2,110	59		
	Navy	2.0	1.6	1,690	27		
	Other	1.0	0.6	1,830	11		
1995	All	31.0	28.0	1,800	504	21.10	10,634
	Pinto	24.0	22.0	1,830	403		
	Great	4.0	3.4	1,820	62		
	Navy	2.0	1.7	1,470	25		
	Other	1.0	0.9	1,560	14		
1996	All	32.0	31.0	2,250	699	22.00	15,378
	Pinto	24.0	23.3	2,250	524		
	Great	4.0	3.9	2,490	97		
	Navy	3.0	2.9	1,900	55		
	Other	1.0	0.9	2,560	23		
1997	All	32.0	31.0	2,260	700	19.60	13,720
	Pinto	25.0	24.3	2,270	552		
	Great	4.0	3.9	2,310	90		
	Navy	2.0	1.9	2,160	41		
	Other	1.0	0.9	1,890	17		
1998	All	39.0	37.0	2,180	808	16.50	13,332
	Pinto	28.0	27.0	2,140	578		
	Great	6.0	5.5	2,310	127		
	Black	3.0	2.8	2,390	67		
	Other	2.0	1.7	2,120	36		
1999	All	40.0	39.0	2,020	788	16.00	12,608
	Pinto	28.0	27.5	2,030	558		
	Great	8.0	7.7	2,000	154		
	Navy	2.0	1.9	2,050	39		
	Other	2.0	1.9	1,950	37		
2000	All	36.0	34.0	2,240	762	16.80	12,802
	Pinto	26.0	24.5	2,210	542		
	Great	7.0	6.8	2,370	161		
	Navy	2.0	1.8	2,220	40		
	Other	1.0	0.9	2,110	19		
2001	All	27.0	24.0	2,140	514	23.00	11,822
	Pinto	22.0	20.0	2,200	440		
	Great	3.0	2.5	1,840	46		
	Navy	1.0	0.8	1,630	13		
	Other	1.0	0.7	2,140	15		
2002	All	32.0	29.0	2,150	624	18.30	11,419
	Pinto	27.0	25.0	2,180	544		
	Great	2.0	1.6	1,750	28		
	Navy	1.0	0.8	2,250	18		
	Other	2.0	1.6	2,130	34		
2003	All	30.0	29.0	2,200	645	16.30 1/	10,514
	Pinto	24.5	23.8	2,210	526		
	Great	3.5	3.4	2,290	78		
	Navy	1.0	0.9	2,220	20		
	Other	1.0	0.9	2,330	21		
U.S.							
2002	All	1,929.7	1,738.9	1,743	30,312	17.10	518,335
2003	All	1,406.1	1,346.9	1,672	22,515	17.80 1/	411,930

1/The 2003 marketing year average price is preliminary.

HAY: ACREAGE AND PRODUCTION BY CROPPING PRACTICE, WYOMING 1994-2003, U.S. 2002-03

Year	Cropping Practice	Acres Harvested	Yield per Acre	Production	Acres Harvested	Yield per Acre	Production	Acres Harvested	Yield per Acre	Production
		1,000	Tons	1,000 Tons	1,000	Tons	1,000 Tons	1,000	Tons	1,000 Tons
		ALFALFA HAY			OTHER HAY			ALL HAY		
1994	Irrigated	445.0	2.86	1,271.0	440.0	1.30	570.0	885.0	2.08	1,841.0
	Nonirrigated	165.0	0.80	132.0	80.0	0.68	54.0	245.0	0.76	186.0
	Total	610.0	2.30	1,403.0	520.0	1.20	624.0	1,130.0	1.79	2,027.0
1995	Irrigated	430.0	3.20	1,384.0	520.0	1.60	822.0	950.0	2.30	2,206.0
	Nonirrigated	210.0	1.60	344.0	140.0	1.20	168.0	350.0	1.50	512.0
	Total	640.0	2.70	1,728.0	660.0	1.50	990.0	1,300.0	2.09	2,718.0
1996	Irrigated	425.0	3.00	1,274.0	490.0	1.30	632.0	915.0	2.10	1,906.0
	Nonirrigated	195.0	1.10	214.0	110.0	0.80	88.0	305.0	1.00	302.0
	Total	620.0	2.40	1,488.0	600.0	1.20	720.0	1,220.0	1.81	2,208.0
1997	Irrigated	410.0	3.50	1,452.0	480.0	1.50	738.0	890.0	2.50	2,190.0
	Nonirrigated	230.0	1.20	276.0	140.0	0.90	130.0	370.0	1.10	406.0
	Total	640.0	2.70	1,728.0	620.0	1.40	868.0	1,260.0	2.06	2,596.0
1998	Irrigated	420.0	3.30	1,398.0	440.0	1.60	720.0	860.0	2.50	2,118.0
	Nonirrigated	180.0	.90	162.0	150.0	1.10	165.0	330.0	1.00	327.0
	Total	600.0	2.60	1,560.0	590.0	1.50	885.0	1,190.0	2.05	2,445.0
1999	Irrigated	450.0	3.30	1,470.0	470.0	1.70	800.0	920.0	2.50	2,270.0
	Nonirrigated	210.0	1.50	312.0	160.0	1.30	208.0	370.0	1.40	520.0
	Total	660.0	2.70	1,782.0	630.0	1.60	1,008.0	1,290.0	2.16	2,790.0
2000	Irrigated	450.0	2.90	1,305.0	400.0	1.50	580.0	850.0	2.20	1,885.0
	Nonirrigated	180.0	.80	144.0	100.0	.70	70.0	280.0	.80	214.0
	Total	630.0	2.30	1,449.0	500.0	1.30	650.0	1,130.0	1.86	2,099.0
2001	Irrigated	400.0	2.90	1,150.0	400.0	1.30	515.0	800.0	2.10	1,665.0
	Nonirrigated	180.0	0.70	126.0	150.0	0.60	90.0	330.0	0.70	216.0
	Total	580.0	2.20	1,276.0	550.0	1.10	605.0	1,130.0	1.66	1,881.0
2002	Irrigated	408.0	2.70	1,117.0	343.0	1.20	408.0	751.0	2.00	1,525.0
	Nonirrigated	92.0	0.40	33.0	107.0	0.40	42.0	199.0	0.40	75.0
	Total	500.0	2.30	1,150.0	450.0	1.00	450.0	950.0	1.68	1600.0
2003	Irrigated	450.0	3.10	1,400.0	370.0	1.80	650.0	820.0	2.50	2,050.0
	Nonirrigated	200.0	0.80	160.0	180.0	0.70	120.0	380.0	0.70	280.0
	Total	650.0	2.40	1,560.0	550.0	1.40	770.0	1,200.0	1.94	2,330.0
U.S.										
2002	Total	22,923.0	3.19	73,014.0	41,019.0	1.86	76,453.0	63,942.0	2.34	149,467.0
2003	Total	23,578.0	3.24	76,307.0	39,764.0	2.03	80,816.0	63,342.0	2.48	157,123.0

HAY: PRODUCTION AND VALUE, WYOMING 1994-2003

Year	Production	Mkt Yr Avg Price	Value of Production	Production	Mkt Yr Avg Price	Value of Production	Production	Mkt Yr Avg Price	Value of Production
	1,000 Tons	Dollars/Ton	1,000 Dollars	1,000 Tons	Dollars/Ton	1,000 Dollars	1,000 Tons	Dollars/Ton	1,000 Dollars
	ALFALFA HAY			OTHER HAY			ALL HAY		
1994	1,403	85.00	119,255	624	78.00	48,672	2,027	84.50	167,927
1995	1,728	72.00	124,416	990	66.00	65,340	2,718	71.50	189,756
1996	1,488	77.50	115,320	720	69.50	50,040	2,208	76.50	165,360
1997	1,728	86.00	148,608	868	77.00	66,836	2,596	85.00	215,444
1998	1,560	76.00	118,560	885	71.00	62,835	2,445	76.00	181,395
1999	1,782	67.00	119,394	1,008	60.00	60,480	2,790	65.00	179,874
2000	1,449	85.00	123,165	650	80.00	52,000	2,099	84.50	175,165
2001	1,276	110.00	140,360	605	105.00	63,525	1,881	109.00	203,885
2002	1,150	111.00	127,650	450	106.00	47,700	1,600	110.00	175,350
2003 1/	1,560	82.00	127,920	770	75.00	57,750	2,330	81.00	185,670

1/The 2003 marketing year average price is preliminary.

HAY STOCKS: WYOMING 1998-2004

	ALL HAY	
	1,000 Tons	
Year	May 1	Dec 1
1998	363	2,372
1999	611	2,480
2000	725	1,547
2001	151	1,506
2002	180	1,250
2003	200	1,910
2004	465	

ALFALFA SEED, ACREAGE AND PRODUCTION, WYOMING 1999-2003 1/

Year	Harvested Acres	Pounds per Harvested Acre	Production
		ALFALFA SEED	
			1,000 Pounds
1999	14,700	590	8,673
2000	15,200	419	6,362
2001	7,240	744	5,390
2002	3,750	511	1,918
2003	1,730	684	1,183

1/Source: Wyoming Seed Certification Service; includes both certified and common seed acres.

OFF-FARM GRAIN STOCKS: WYOMING 1999-2003

Year	Mar 1	Jun 1	Sep 1	Dec 1
		1,000 Bu.		
		ALL WHEAT 1/		
1999	1,622	1,012	2,649	1,737
2000	1,172	2/	2,046	1,124
2001	1,078	2/	1,666	2/
2002	2/	273	2,122	2/
2003	2/	2/	1,413	2/
		BARLEY		
1999	2,470	2/	3,501	2/
2000	2,010	912	2/	2/
2001	1,602	2/	2/	2/
2002	2/	2/	2/	2/
2003	2/	2/	2/	2/
		OATS 1/		
1999	2/	2/	22	19
2000	14	8	12	5
2001	5	10	12	2/
2002	25	12	11	2/
2003	14	2/	16	12
		CORN 1/		
1999	2/	2/	2/	145
2000	35	16	2/	2/
2001	2/	40	2/	2/
2002	2/	2/	18	2/
2003	53	40	27	201

1/On farm data not published.
2/Off farm data not published to avoid individual disclosure.
3/On farm series discontinued.

OFF FARM STORAGE CAPACITY: WYOMING 1998-2003

Date	Number of Facilities	Rated Capacity (1,000 Bu.)
December 1, 1998	18	9,000
December 1, 1999	19	9,220
December 1, 2000	18	9,100
December 1, 2001	18	8,600
December 1, 2002	18	8,300
December 1, 2003	18	8,300



WINTER WHEAT: PERCENT OF TOTAL ACREAGE SEEDED BY VARIETY, WYOMING, CROP YEARS 1995-2004

Variety	1995	1996	1997	1998	1999	2000	2001	2002	2003*	2004
Buckskin	69.2	59.4	60.1	59.9	54.5	57.6	60.7	61.8	61.5	58.5
Pronghorn			.9	1.7	1.8	4.1	5.0	12.3	10.8	7.5
Akron				.9	2.0	6.6	9.4	7.9	8.1	6.7
Scout/Scout 66	4.9	6.0	7.7	6.2	7.6	6.3	5.3	2.9	2.8	5.1
Arapahoe	1.2	2.2	.8	2.1	4.5	4.4	1.6	.5	1.4	5.0
Clearfield									.7	2.6
Cheyenne	3.4	3.7	3.5	5.7	5.3	1.0	.7	1.6	1.0	2.5
Neeley	.6	2.2	1.5	2.3	4.9	6.3	2.5	.4	1.5	1.8
Ogallala			.3	.2	.4	.2	1.1	.9	.9	1.6
Rampart									.6	1.2
Redwin	1.2	2.6	1.0	.4	.5	1.3	.8	.1	.2	1.2
Elkhorn										.8
Others 1/	19.5	23.9	24.2	20.6	18.5	12.2	12.9	11.6	10.5	5.5
Total	**100.0**	**100.0**	**100.0**	**100.0**	**100.0**	**100.0**	**100.0**	**100.0**	**100.0**	**100.0**

1/Other varieties for 2004 include 2137, Abilene, Alliance, Centurk 78, Gage, Good Streak, Jagalene, Kelly, Lamar, Larado, McGuire, Millennium, Platte, Prairie Red, Thunderbird, Tiber, Tomahawk, Wahoo, Warrior, and Wesley.
*Revised

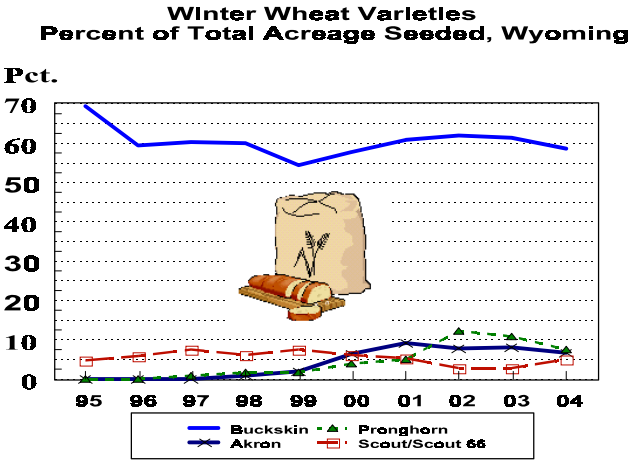

WINTER WHEAT: PERCENT OF TOTAL ACREAGE SEEDED BY VARIETY WITHIN DISTRICT, WYOMING, 2004 CROP

Variety	District 2 Northeast 1/	District 5 Southeast 2/	Remainder of State	State
		Percent		
Buckskin	18.0	64.7	71.1	58.5
Pronghorn	27.9	4.4		7.5
Akron		8.2		6.7
Scout/Scout 66	.7	6.1		5.1
Arapahoe	19.5	2.8		5.0
Clearfield		3.2		2.6
Cheyenne		3.0		2.5
Neeley	4.4		28.4	1.8
Ogallala		1.9		1.6
Rampart		1.4		1.2
Redwin	8.4			1.2
Elkhorn	5.6			.8
Others 3/	15.5	4.3	.5	5.5
Total	**100.0**	**100.0**	**100.0**	**100.0**
Acres Seeded 4/	21,000	123,000	6,000	150,000

1/District 2 includes Campbell, Crook, Johnson, Sheridan, and Weston Counties.
2/District 5 includes Converse, Goshen, Laramie, Niobrara, and Platte Counties.
3/Other varieties are shown in the footnote to the table above.
4/Preliminary District acreage estimates.

BARLEY: PERCENT OF TOTAL ACREAGE SEEDED BY VARIETY, WYOMING, 1997-2003

Variety	1997	1998	1999	2000	2001	2002*	2003
B1202 1/	40.5	39.0	38.8	36.4	40.0	28.3	38.7
Moravian 37				3.0	4.4	25.3	25.1
Baronesse	1.2	6.5	4.2	1.5	2.4	3.8	6.0
Haybet	0.4	0.3	3.0	0.4	2.6	3.6	3.8
Harrington 1/	5.0	6.5	8.6	5.4	5.0	4.1	3.4
Moravian 14	0.8	0.3	4.7	0.6	2.3	0.4	3.1
Xena					2.1	1.2	3.0
C65							2.6
Steptoe	5.2	4.0	3.2	5.8	1.4	1.6	2.0
Merit 1/		1.0	0.1	0.3	1.0	8.3	1.7
Galena	18.9	16.9	17.8	23.6	22.6	6.4	1.7
Gallatin	6.5	7.6	2.9	6.6	5.5	3.2	1.2
Horsford	1.0	0.4	1.6	1.8	2.2	5.7	1.2
Clark	1.8	2.1	2.9	2.9	1.7	1.4	1.2
Moravian III	3.0	3.2	2.3	1.4	1.3	0.1	1.1
Other 2/	15.7	12.2	9.9	10.3	5.5	6.6	4.2
Total	100.0	100.0	100.0	100.0	100.0	100.0	100.0

1/ Variety recommended for malting purposes in Wyoming for 2003 by the American Malting Barley Association.
2/ Other feed and malting varieties reported with less than one percent of the total for 2003 include 1127, 9221, C46, Columbia, Hector, Klages, Millenium, Otis, Piroline, Smyrna, Stander and Washford. Unknown varieties are excluded.
*Revised

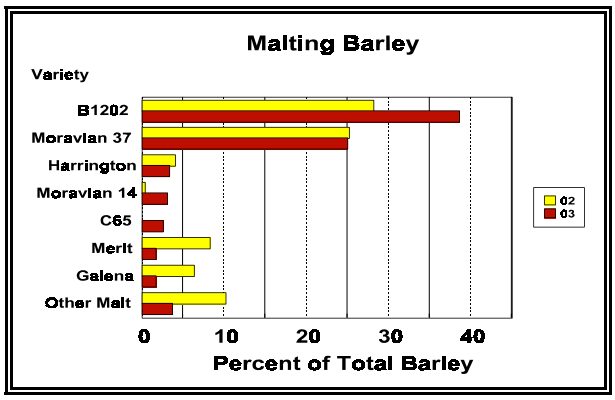

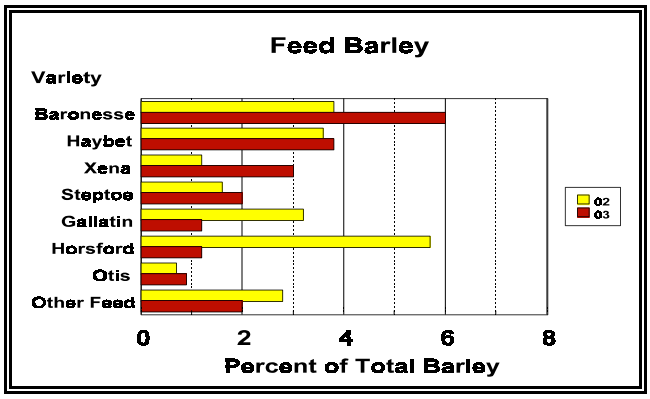

WYOMING BARLEY VARIETIES: SEEDED ACREAGE BY DISTRICTS, 2003

Variety	District 10 Northwest	District 20 Northeast	District 30 West	District 40 South Central	District 50 Southeast	STATE
	Acres					
B1202 1/	34,100		300	400		34,800
Moravian 37	16,000		200		6,400	22,600
Baronesse	200	300	4,200		700	5,400
Haybet	300	2,400	700			3,400
Harrington 1/	400	1,800	900			3,100
Moravian 14	1,500				1,300	2,800
Xena		1,500	1,200			2,700
C65					2,300	2,300
Steptoe	200	200	900		500	1,800
Merit 1/	1,200		300			1,500
Galena	1,200		300			1,500
Clark			1,100			1,100
Gallatin	400	200	500			1,100
Horsford		200	100		800	1,100
Moravian III	200				800	1,000
Other 2/	300	900	1,300	1,100	200	3,800
Total 3/	**56,000**	**7,500**	**12,000**	**1,500**	**13,000**	**90,000**

1/ Variety recommended for malting purposes in Wyoming for 2003 by the American Malting Barley Association.
2/ Other feed and malting varieties reported include 1127, 9221, C46, Columbia, Hector, Klages, Millenium, Otis, Piroline, Smyrna, Stander and Washford. Unknown varieties are excluded.
3/ Acreage planted by Agricultural Statistics District is preliminary.

Small Grains Distribution Maps

2003 Winter Wheat Production

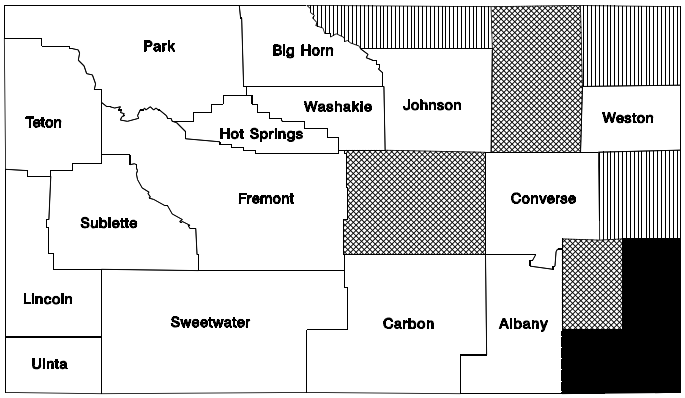

Bushels Produced
- Under 30,000
- 30,000 - 100,000
- 100,000 - 1.0 Million
- Over 1.0 Million

2003 Spring Wheat Production

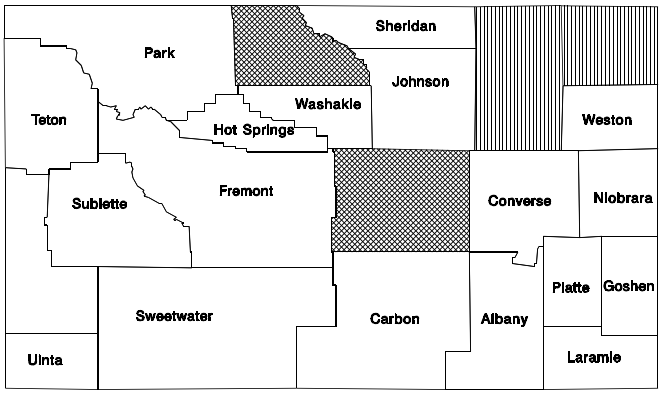

Bushels Produced
- Under 15,000
- 15,000 - 25,000
- Over 25,000

2003 Barley Production

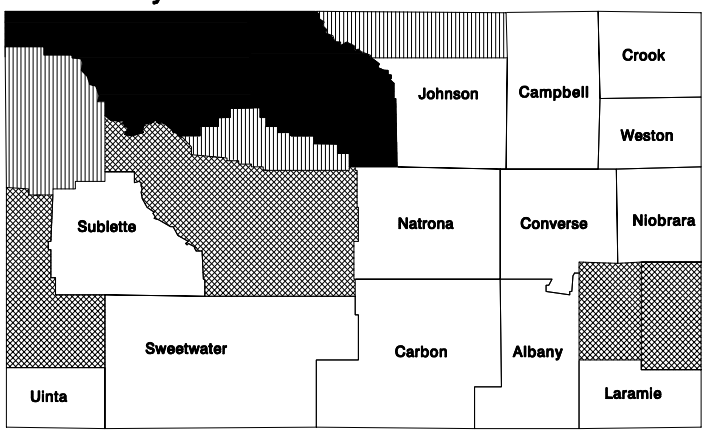

Bushels Produced
- Under 50,000
- 50,000 - 200,000
- 200,000 - 1.0 Million
- Over 1.0 Million

2003 Oats Production

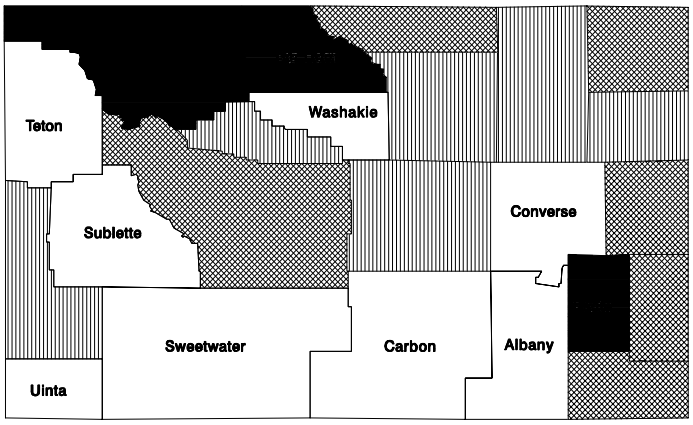

Bushels Produced
- Under 25,000
- 25,000 - 50,000
- 50,000 - 100,000
- Over 100,000

WINTER WHEAT: ACREAGE, YIELD, AND PRODUCTION, BY COUNTY, WYOMING, 1998

County and District	Total				Irrigated			Non-Irrigated		
	Planted	Harv	Yield	Production	Harv	Yield	Production	Harv	Yield	Production
	Acres	Acres	Bu.	Bu.	Acres	Bu.	Bu.	Acres	Bu.	Bu.
Big Horn										
Fremont										
Hot Springs										
Park										
Washakie										
NW District										
Campbell	14,100	10,000	34	336,000				10,000	34	336,000
Crook	11,600	6,700	38	256,600						
Johnson										
Sheridan	2,400	2,200	30	66,000				2,200	30	66,000
Weston								900	38	34,000
Other Cnty	1,900	1,100	37	40,400	500	62	31,000	6,400	36	232,000
NE District	30,000	20,000	35	699,000	500	62	31,000	19,500	34	668,000
Lincoln										
Sublette										
Teton										
Uinta										
West District										
Albany										
Carbon										
Natrona										
Sweetwater										
Other Cnty										
SC District										
Converse										
Goshen	49,700	47,900	33	1,563,000	1,900	72	137,000	46,000	31	1,426,000
Laramie	108,000	102,200	33	3,337,000	5,200	77	400,000	97,000	30	2,937,000
Niobrara								5,000	30	150,000
Platte	19,000	18,500	26	480,000						
Other Cnty	9,000	7,400	32	238,000	900	58	52,000	20,000	26	516,000
SE District	185,700	176,000	32	5,618,000	8,000	74	589,000	168,000	30	5,029,000
Other Dist	4,300	4,000	21	83,000				4,000	21	83,000
STATE	**220,000**	**200,000**	**32**	**6,400,000**	**8,500**	**73**	**620,000**	**191,500**	**30**	**5,780,000**

WINTER WHEAT: ACREAGE, YIELD, AND PRODUCTION, BY COUNTY, WYOMING, 1999

County and District	Total				Irrigated			Non-Irrigated		
	Planted	Harv	Yield	Production	Harv	Yield	Production	Harv	Yield	Production
	Acres	Acres	Bu.	Bu.	Acres	Bu.	Bu.	Acres	Bu.	Bu.
Big Horn										
Fremont										
Hot Springs										
Park										
Washakie										
NW District										
Campbell	12,400	11,400	36	410,000						
Crook	9,000	7,400	47	349,000						
Johnson										
Sheridan	3,200	3,000	39	117,000						
Weston										
Other Cnty	2,400	1,200	35	42,000						
NE District	27,000	23,000	40	918,000						
Lincoln										
Sublette										
Teton										
Uinta										
West District										
Albany										
Carbon										
Natrona										
Sweetwater										
Other Cnty										
SC District										
Converse	1,800	1,500	29	44,000						
Goshen	41,000	37,000	30	1,110,000	2,000	65	130,000	35,000	28	980,000
Laramie	103,000	101,000	33	3,377,000	5,000	79	396,000	96,000	31	2,981,000
Niobrara	6,000	3,200	33	106,000						
Platte	17,200	15,900	28	440,000	400	60	24,000	15,500	27	416,000
Other Cnty					200	50	10,000	4,500	31	140,000
SE District	169,000	158,600	32	5,077,000	7,600	74	560,000	151,000	30	4,517,000
Other Dist	4,000	3,400	32	110,000	2,400	58	140,000	24,000	37	888,000
STATE	**200,000**	**185,000**	**33**	**6,105,000**	**10,000**	**70**	**700,000**	**175,000**	**31**	**5,405,000**

WINTER WHEAT: ACREAGE, YIELD, AND PRODUCTION, BY COUNTY, WYOMING, 2000

County and District	Total				Irrigated			Non-Irrigated		
	Planted	Harv	Yield	Production	Harv	Yield	Production	Harv	Yield	Production
	Acres	Acres	Bu.	Bu.	Acres	Bu.	Bu.	Acres	Bu.	Bu.
Big Horn										
Fremont										
Hot Springs										
Park										
Washakie										
NW District										
Campbell	9,000	5,500	30	165,000						
Crook	6,000	4,000	37	147,000						
Johnson										
Sheridan	3,200	2,400	35	84,000						
Weston										
Other Cnty	4,800	3,700	31	115,000						
NE District	23,000	15,600	33	511,000						
Lincoln										
Sublette										
Teton										
Uinta										
West District										
Albany										
Carbon										
Natrona	3,400	3,000	11	33,000				3,000	11	33,000
Sweetwater										
Other Cnty	2,100	2,000	12	24,000				2,000	12	24,000
SC District	5,500	5,000	11	57,000				5,000	11	57,000
Converse	1,500	1,000	30	30,000				1,000	30	30,000
Goshen	38,500	34,500	23	780,000	1,500	60	90,000	33,000	21	690,000
Laramie	98,500	91,900	23	2,120,000	6,500	77	500,000	85,400	19	1,620,000
Niobrara	6,000	5,600	36	200,000						
Platte	16,500	16,000	23	365,000						
Other Cnty					1,000	55	55,000	20,600	25	510,000
SE District	161,000	149,000	23	3,495,000	9,000	72	645,000	140,000	20	2,850,000
Other Dist	500	400	43	17,000	1,000	55	55,000	15,000	32	473,000
STATE	**190,000**	**170,000**	**24**	**4,080,000**	**10,000**	**70**	**700,000**	**160,000**	**21**	**3,380,000**

WINTER WHEAT: ACREAGE, YIELD, AND PRODUCTION, BY COUNTY, WYOMING, 2001

County and District	Total				Irrigated			Non-Irrigated		
	Planted	Harv	Yield	Production	Harv	Yield	Production	Harv	Yield	Production
	Acres	Acres	Bu.	Bu.	Acres	Bu.	Bu.	Acres	Bu.	Bu.
Big Horn										
Fremont										
Hot Springs										
Park										
Washakie										
NW District										
Campbell	6,500	2,400	13	32,000				2,400	13	32,000
Crook	4,200	1,400	26	37,000				1,400	26	37,000
Johnson										
Sheridan	1,700	1,000	18	18,000				1,000	18	18,000
Weston										
Other Cnty	1,600	700	16	11,000				700	16	11,000
NE District	14,000	5,500	18	98,000				5,500	18	98,000
Lincoln										
Sublette										
Teton										
Uinta										
West District										
Albany										
Carbon										
Natrona	5,400	1,300	13	17,000				1,300	13	17,000
Sweetwater										
Other Cnty	2,300	2,200	11	25,000				2,200	11	25,000
SC District	7,700	3,500	12	42,000				3,500	12	42,000
Converse										
Goshen	30,000	25,200	22	558,000	1,200	73	88,000	24,000	20	470,000
Laramie	89,000	71,000	25	1,810,000	7,500	72	540,000	63,500	20	1,270,000
Niobrara										
Platte	13,000	10,100	23	230,000	600	50	30,000	9,500	21	200,000
Other Cnty	6,000	4,400	28	122,000	400	55	22,000	4,000	25	100,000
SE District	138,000	110,700	25	2,720,000	9,700	70	680,000	101,000	20	2,040,000
Other Dist	300	300	67	20,000	300	67	20,000			
STATE	**160,000**	**120,000**	**24**	**2,880,000**	**10,000**	**70**	**700,000**	**110,000**	**20**	**2,180,000**

WINTER WHEAT: ACREAGE, YIELD, AND PRODUCTION, BY COUNTY, WYOMING, 2002

County and District	Total				Irrigated			Non-Irrigated		
	Planted	Harv	Yield	Production	Harv	Yield	Production	Harv	Yield	Production
	Acres	Acres	Bu.	Bu.	Acres	Bu.	Bu.	Acres	Bu.	Bu.
Big Horn										
Fremont										
Hot Springs										
Park										
Washakie										
Other Cnty	500	400	23	9,000				400	23	9,000
NW District	500	400	23	9,000				400	23	9,000
Campbell	5,000	1,700	16	27,500				1,700	16	27,500
Crook										
Johnson										
Sheridan								1,100	14	15,500
Weston										
Other Cnty	7,000	2,700	17	46,500				1,600	19	31,000
NE District	12,000	4,400	17	74,000				4,400	17	74,000
Lincoln										
Sublette										
Teton										
Uinta										
West District										
Albany										
Carbon										
Natrona										
Sweetwater										
Other Cnty										
SC District										
Converse	1,000									
Goshen								29,300	17	496,500
Laramie	79,000	72,000	20	1,443,000	4,500	61	274,000	67,500	17	1,169,000
Niobrara								3,500	21	73,500
Platte								10,400	16	166,000
Other Cnty	50,000	44,700	18	822,000	1,500	57	86,000			
SE District	130,000	116,700	19	2,265,000	6,000	60	360,000	110,700	17	1,905,000
Other Dist	7,500	3,500	8	27,000				3,500	8	27,000
STATE	**150,000**	**125,000**	**19**	**2,375,000**	**6,000**	**60**	**360,000**	**119,000**	**17**	**2,015,000**

WINTER WHEAT: ACREAGE, YIELD, AND PRODUCTION, BY COUNTY, WYOMING, 2003

County and District	Total				Irrigated			Non-Irrigated		
	Planted	Harv	Yield	Production	Harv	Yield	Production	Harv	Yield	Production
	Acres	Acres	Bu.	Bu.	Acres	Bu.	Bu.	Acres	Bu.	Bu.
Big Horn										
Fremont										
Hot Springs										
Park										
Washakie										
NW District										
Campbell	6,100	5,000	29	144,000				5,000	29	144,000
Crook	5,700	2,900	33	95,000	400	50	20,000	2,500	30	75,000
Johnson										
Sheridan	2,400	1,400	31	43,000						
Weston										
Other Cnty	1,200	400	25	10,000	100	50	5,000	1,700	28	48,000
NE District	15,400	9,700	30	292,000	500	50	25,000	9,200	29	267,000
Lincoln										
Sublette										
Teton										
Uinta										
West District										
Albany										
Carbon										
Natrona								2,800	26	73,000
Sweetwater										
Other Cnty								2,400	8	19,000
SC District								5,200	18	92,000
Converse										
Goshen	34,000	31,000	25	761,000	3,000	58	174,000	28,000	21	587,000
Laramie	84,500	81,000	29	2,314,000	5,800	71	414,000	75,200	25	1,900,000
Niobrara										
Platte	13,000	12,000	22	258,000						
Other Cnty	5,500	5,000	23	117,000	600	50	30,000	16,400	21	345,000
SE District	137,000	129,000	27	3,450,000	9,400	66	618,000	119,600	24	2,832,000
Other Dist	7,600	6,300	27	173,000	1,100	74	81,000			
STATE	**160,000**	**145,000**	**27**	**3,915,000**	**11,000**	**66**	**724,000**	**134,000**	**24**	**3,191,000**

SPRING WHEAT: ACREAGE, YIELD, AND PRODUCTION, BY COUNTY, WYOMING, 1998

County and District	Total				Irrigated			Non-Irrigated		
	Planted	Harv	Yield	Production	Harv	Yield	Production	Harv	Yield	Production
	Acres	Acres	Bu.	Bu.	Acres	Bu.	Bu.	Acres	Bu.	Bu.
Big Horn										
Fremont										
Hot Springs										
Park	1,200	1,100	76	83,500	1,100	76	83,500			
Washakie										
Other Cnty	800	700	67	46,900	700	67	46,900			
NW District	2,000	1,800	72	130,400	1,800	72	130,400			
Campbell	2,300	1,700	27	45,800				1,700	27	45,800
Crook	2,900	1,000	30	30,000				1,000	30	30,000
Johnson										
Sheridan	600	500	28	14,200						
Weston	1,200	500	47	23,600						
Other Cnty					300	52	15,600	700	32	22,200
NE District	7,000	3,700	31	113,600	300	52	15,600	3,400	29	98,000
Lincoln										
Sublette										
Teton										
Uinta										
West District										
Albany										
Carbon										
Natrona										
Sweetwater										
SC District										
Converse										
Goshen										
Laramie	3,200	2,900	37	106,300						
Niobrara										
Platte										
Other Cnty	1,800	1,600	25	39,700	900	53	48,000	3,600	27	98,000
SE District	5,000	4,500	32	146,000	900	53	48,000	3,600	27	98,000
STATE	**14,000**	**10,000**	**39**	**390,000**	**3,000**	**65**	**194,000**	**7,000**	**28**	**196,000**

SPRING WHEAT: ACREAGE, YIELD, AND PRODUCTION, BY COUNTY, WYOMING, 1999

County and District	Total				Irrigated			Non-Irrigated		
	Planted	Harv	Yield	Production	Harv	Yield	Production	Harv	Yield	Production
	Acres	Acres	Bu.	Bu.	Acres	Bu.	Bu.	Acres	Bu.	Bu.
Big Horn										
Fremont										
Hot Springs										
Park										
Washakie										
Other Cnty	1,800	1,700	57	97,000	1,700	57	97,000			
NW District	1,800	1,700	57	97,000	1,700	57	97,000			
Campbell	2,000	1,800	28	51,000				1,800	28	51,000
Crook	2,300	1,600	20	32,000				1,600	20	32,000
Johnson										
Sheridan										
Weston	1,100	700	23	16,000						
Other Cnty	1,100	700	29	20,000				1,400	26	36,000
NE District	6,500	4,800	25	119,000				4,800	25	119,000
Lincoln										
Sublette										
Teton										
Uinta										
West District										
Albany										
Carbon										
Natrona										
Sweetwater										
SC District										
Converse										
Goshen										
Laramie										
Niobrara										
Platte										
Other Cnty	1,700	1,500	32	48,000						
SE District	1,700	1,500	32	48,000						
Other Dist					700	46	32,000	800	20	16,000
STATE	**10,000**	**8,000**	**33**	**264,000**	**2,400**	**54**	**129,000**	**5,600**	**24**	**135,000**

SPRING WHEAT: ACREAGE, YIELD, AND PRODUCTION, BY COUNTY, WYOMING, 2000

County and District	Total				Irrigated			Non-Irrigated		
	Planted	Harv	Yield	Production	Harv	Yield	Production	Harv	Yield	Production
	Acres	Acres	Bu.	Bu.	Acres	Bu.	Bu.	Acres	Bu.	Bu.
Big Horn										
Fremont										
Hot Springs										
Park										
Washakie										
Other Cnty	1,000	1,000	58	58,000	1,000	58	58,000			
NW District	1,000	1,000	58	58,000	1,000	58	58,800			
Campbell	3,200	2,400	18	43,000				2,400	18	43,000
Crook	2,800	2,000	31	62,000				2,000	31	62,000
Johnson										
Sheridan										
Weston										
Other Cnty	1,800	800	19	15,000				800	19	15,000
NE District	7,800	5,200	23	120,000				5,200	23	120,000
Lincoln										
Sublette										
Teton										
Uinta										
West District										
Albany										
Carbon										
Natrona										
Sweetwater										
SC District										
Converse										
Goshen										
Laramie										
Niobrara										
Platte										
Other Cnty	2,200	1,800	30	54,000						
SE District	2,200	1,800	30	54,000						
Other Dist					800	43	34,000	1,000	20	20,000
STATE	**11,000**	**8,000**	**29**	**232,000**	**1,800**	**51**	**92,000**	**6,200**	**23**	**140,000**

SPRING WHEAT: ACREAGE, YIELD, AND PRODUCTION, BY COUNTY, WYOMING, 2001

County and District	Total				Irrigated			Non-Irrigated		
	Planted	Harv	Yield	Production	Harv	Yield	Production	Harv	Yield	Production
	Acres	Acres	Bu.	Bu.	Acres	Bu.	Bu.	Acres	Bu.	Bu.
Big Horn	600	400	60	24,000	400	60	24,000			
Fremont										
Hot Springs										
Park										
Washakie										
Other Cnty	200	100	50	5,000	100	50	5,000			
NW District	800	500	58	29,000	500	58	29,000			
Campbell	2,200	2,100	20	41,000				2,100	20	41,000
Crook	1,900	1,000	20	20,000						
Johnson										
Sheridan										
Weston										
Other Cnty	1,200	700	26	18,000				1,600	21	34,000
NE District	5,300	3,800	21	79,000				3,700	20	75,000
Lincoln										
Sublette										
Teton										
Uinta										
West District										
Albany										
Carbon										
Natrona										
Sweetwater										
SC District										
Converse										
Goshen										
Laramie										
Niobrara										
Platte										
Other Cnty	1,900	1,700	35	60,000						
SE District	1,900	1,700	35	60,000						
Other Dist					500	68	34,000	1,300	23	30,000
STATE	**8,000**	**6,000**	**28**	**168,000**	**1,000**	**63**	**63,000**	**5,000**	**21**	**105,000**

SPRING WHEAT: ACREAGE, YIELD, AND PRODUCTION, BY COUNTY, WYOMING, 2002

County and District	Total				Irrigated			Non-Irrigated		
	Planted	Harv	Yield	Production	Harv	Yield	Production	Harv	Yield	Production
	Acres	Acres	Bu.	Bu.	Acres	Bu.	Bu.	Acres	Bu.	Bu.
Big Horn										
Fremont										
Hot Springs										
Park										
Washakie										
Other Cnty	600	400	50	20,000	400	50	20,000			
NW District	600	400	50	20,000	400	50	20,000			
Campbell	2,600	1,300	6	7,700				1,300	6	7,700
Crook										
Johnson										
Sheridan										
Weston										
Other Cnty	2,800	400	16	6,300				400	16	6,300
NE District	5,400	1,700	8	14,000				1,700	8	14,000
Lincoln										
Sublette										
Teton										
Uinta										
West District										
Albany										
Carbon										
Natrona										
Sweetwater										
SC District										
Converse										
Goshen										
Laramie	1,600	1,200	27	32,600						
Niobrara										
Platte										
Other Cnty	1,200	700	42	29,400	800	58	46,000	1,100	15	16,000
SE District	2,800	1,900	33	62,000	800	58	46,000	1,100	15	16,000
Other Dist	200									
STATE	**9,000**	**4,000**	**24**	**96,000**	**1,200**	**55**	**66,000**	**2,800**	**11**	**30,000**

SPRING WHEAT: ACREAGE, YIELD, AND PRODUCTION, BY COUNTY, WYOMING, 2003

County and District	Total				Irrigated			Non-Irrigated		
	Planted	Harv	Yield	Production	Harv	Yield	Production	Harv	Yield	Production
	Acres	Acres	Bu.	Bu.	Acres	Bu.	Bu.	Acres	Bu.	Bu.
Big Horn	800	600	63	38,000	600	63	38,000			
Fremont										
Hot Springs										
Park										
Washakie										
Other Cnty	200	100	50	5,000	100	50	5,000			
NW District	1,000	700	61	43,000	700	61	43,000			
Campbell	2,000	1,800	9	16,100				1,800	9	16,100
Crook										
Johnson										
Sheridan	200									
Weston										
Other Cnty	3,000	1,800	18	31,900				1,800	18	31,900
NE District	5,200	3,600	13	48,000				3,600	13	48,000
Lincoln										
Sublette										
Teton										
Uinta										
West District										
Albany										
Carbon										
Natrona										
Sweetwater										
SC District										
Converse										
Goshen										
Laramie										
Niobrara										
Platte										
Other Cnty										
SE District										
Other Dist	1,800	1,700	35	59,000	900	50	45,000	800	18	14,000
STATE	**8,000**	**6,000**	**25**	**150,000**	**1,600**	**55**	**88,000**	**4,400**	**14**	**62,000**

ALL WHEAT: ACREAGE, YIELD, AND PRODUCTION, BY COUNTY, WYOMING, 1998

County and District	Total				Irrigated			Non-Irrigated		
	Planted	Harv	Yield	Production	Harv	Yield	Production	Harv	Yield	Production
	Acres	Acres	Bu.	Bu.	Acres	Bu.	Bu.	Acres	Bu.	Bu.
Big Horn										
Fremont										
Hot Springs										
Park	1,200	1,100	76	83,500	1,100	76	83,500			
Washakie										
Other Cnty	800	700	67	46,900	700	67	46,900			
NW District	2,000	1,800	72	130,400	1,800	72	130,400			
Campbell	16,400	11,700	33	381,800				11,700	33	381,800
Crook	14,500	7,700	37	286,600						
Johnson										
Sheridan	3,000	2,700	30	80,200						
Weston										
Other Cnty	3,100	1,600	40	64,000	800	58	46,600	11,200	34	384,200
NE District	37,000	23,700	34	812,600	800	58	46,600	22,900	33	766,000
Lincoln										
Sublette										
Teton										
Uinta										
West District										
Albany										
Carbon										
Natrona										
Sweetwater										
Other Cnty										
SC District										
Converse										
Goshen										
Laramie	111,200	105,100	33	3,443,300						
Niobrara	6,900	5,700	31	178,300						
Platte										
Other Cnty	72,600	69,700	31	2,142,400	8,900	72	637,000	171,600	30	5,127,000
SE District	190,700	180,500	32	5,764,000	8,900	72	637,000	171,600	30	5,127,000
Other Dist	4,300	4,000	21	83,000				4,000	21	83,000
STATE	**234,000**	**210,000**	**32**	**6,790,000**	**11,500**	**71**	**814,000**	**198,500**	**30**	**5,976,000**

ALL WHEAT: ACREAGE, YIELD, AND PRODUCTION, BY COUNTY, WYOMING, 1999

County and District	Total				Irrigated			Non-Irrigated		
	Planted	Harv	Yield	Production	Harv	Yield	Production	Harv	Yield	Production
	Acres	Acres	Bu.	Bu.	Acres	Bu.	Bu.	Acres	Bu.	Bu.
Big Horn										
Fremont										
Hot Springs										
Park										
Washakie										
NW District										
Campbell	14,400	13,200	35	461,000						
Crook	11,300	9,000	42	381,000						
Johnson										
Sheridan										
Weston	3,200	1,700	29	49,000						
Other Cnty	4,600	3,900	37	146,000						
NE District	33,500	27,800	37	1,037,000						
Lincoln										
Sublette										
Teton										
Uinta										
West District										
Albany										
Carbon										
Natrona										
Sweetwater										
Other Cnty										
SC District										
Converse										
Goshen										
Laramie										
Niobrara										
Platte	17,200	15,900	28	440,000						
Other Cnty	153,500	144,200	32	4,685,000						
SE District	170,700	160,100	32	5,125,000						
Other Dist	5,800	5,100	41	207,000	12,400	67	829,000	180,600	31	5,540,000
STATE	**210,000**	**193,000**	**33**	**6,369,000**	**12,400**	**67**	**829,000**	**180,600**	**31**	**5,540,000**

ALL WHEAT: ACREAGE, YIELD, AND PRODUCTION, BY COUNTY, WYOMING, 2000

County and District	Total				Irrigated			Non-Irrigated		
	Planted	Harv	Yield	Production	Harv	Yield	Production	Harv	Yield	Production
	Acres	Acres	Bu.	Bu.	Acres	Bu.	Bu.	Acres	Bu.	Bu.
Big Horn										
Fremont										
Hot Springs										
Park										
Washakie										
NW District										
Campbell	12,200	7,900	26	208,000						
Crook	8,800	6,000	35	209,000						
Johnson										
Sheridan										
Weston										
Other Cnty	9,800	6,900	31	214,000						
NE District	30,800	20,800	30	631,000						
Lincoln										
Sublette										
Teton										
Uinta										
West District										
Albany										
Carbon										
Natrona	3,400	3,000	11	33,000				3,000	11	33,000
Sweetwater										
Other Cnty	2,100	2,000	12	24,000				2,000	12	24,000
SC District	5,500	5,000	11	57,000				5,000	11	57,000
Converse										
Goshen										
Laramie										
Niobrara										
Platte										
Other Cnty	163,200	150,800	24	3,549,000						
SE District	163,200	150,800	24	3,549,000						
Other Dist	1,500	1,400	54	75,000	11,800	67	792,000	161,200	21	3,463,000
STATE	**201,000**	**178,000**	**24**	**4,312,000**	**11,800**	**67**	**792,000**	**166,200**	**21**	**3,520,000**

ALL WHEAT: ACREAGE, YIELD, AND PRODUCTION, BY COUNTY, WYOMING, 2001

County and District	Total				Irrigated			Non-Irrigated		
	Planted	Harv	Yield	Production	Harv	Yield	Production	Harv	Yield	Production
	Acres	Acres	Bu.	Bu.	Acres	Bu.	Bu.	Acres	Bu.	Bu.
Big Horn										
Fremont										
Hot Springs										
Park										
Washakie										
NW District										
Campbell	8,700	4,500	16	73,000				4,500	16	73,000
Crook	6,100	2,400	24	57,000						
Johnson										
Sheridan										
Weston										
Other Cnty	4,500	2,400	20	47,000				4,700	21	100,000
NE District	19,300	9,300	19	177,000				9,200	19	173,000
Lincoln										
Sublette										
Teton										
Uinta										
West District										
Albany										
Carbon										
Natrona	5,400	1,300	13	17,000				1,300	13	17,000
Sweetwater										
Other Cnty	2,300	2,200	11	25,000				2,200	11	25,000
SC District	7,700	3,500	12	42,000				3,500	12	42,000
Converse										
Goshen										
Laramie										
Niobrara										
Platte										
Other Cnty	139,900	112,400	25	2,780,000						
SE District	139,900	112,400	25	2,780,000						
Other Dist	1,100	800	61	49,000	11,000	69	763,000	102,300	20	2,070,000
STATE	**168,000**	**126,000**	**24**	**3,048,000**	**11,000**	**69**	**763,000**	**115,000**	**20**	**2,285,000**

ALL WHEAT: ACREAGE, YIELD, AND PRODUCTION, BY COUNTY, WYOMING, 2002

County and District	Total				Irrigated			Non-Irrigated		
	Planted	Harv	Yield	Production	Harv	Yield	Production	Harv	Yield	Production
	Acres	Acres	Bu.	Bu.	Acres	Bu.	Bu.	Acres	Bu.	Bu.
Big Horn	500	400	50	20,000						
Fremont										
Hot Springs										
Park										
Washakie										
Other Cnty	600	400	23	9,000	400	50	20,000	400	23	9,000
NW District	1,100	800	36	29,000	400	50	20,000	400	23	9,000
Campbell	7,600	3,000	12	35,200				3,000	12	35,200
Crook	5,900	1,200	21	24,800				1,200	21	24,800
Johnson										
Sheridan	2,200	1,100	14	15,500						
Weston	1,700	800	16	12,500				800	16	12,500
Other Cnty								1,100	14	15,500
NE District	17,400	6,100	14	88,000				6,100	14	88,000
Lincoln										
Sublette										
Teton										
Uinta										
West District										
Albany										
Carbon										
Natrona										
Sweetwater										
Other Cnty										
SC District										
Converse	1,000									
Goshen	33,800	31,200	19	597,800						
Laramie	80,600	73,200	20	1,475,600						
Niobrara	5,300	3,600	21	74,600						
Platte	12,100	10,600	17	179,000						
Other Cnty					6,800	60	406,000	111,800	17	1,921,000
SE District	132,800	118,600	20	2,327,000	6,800	60	406,000	111,800	17	1,921,000
Other Dist	7,700	3,500	8	27,000				3,500	8	27,000
STATE	**159,000**	**129,000**	**19**	**2,471,000**	**7,200**	**59**	**426,000**	**121,800**	**17**	**2,045,000**

ALL WHEAT: ACREAGE, YIELD, AND PRODUCTION, BY COUNTY, WYOMING, 2003

County and District	Total				Irrigated			Non-Irrigated		
	Planted	Harv	Yield	Production	Harv	Yield	Production	Harv	Yield	Production
	Acres	Acres	Bu.	Bu.	Acres	Bu.	Bu.	Acres	Bu.	Bu.
Big Horn										
Fremont										
Hot Springs										
Park										
Washakie										
NW District										
Campbell	8,100	6,800	24	160,100				6,800	24	160,100
Crook					400	50	20,000			
Johnson										
Sheridan	2,600	1,400	31	43,000						
Weston										
Other Cnty	9,900	5,100	27	136,900	100	50	5,000	6,000	26	154,900
NE District	20,600	13,300	26	340,000	500	50	25,000	12,800	25	315,000
Lincoln										
Sublette										
Teton										
Uinta										
West District										
Albany										
Carbon										
Natrona	5,700	4,400	40	174,000						
Sweetwater										
Other Cnty	2,600	2,600	11	28,000						
SC District	8,300	7,000	29	202,000						
Converse										
Goshen										
Laramie										
Niobrara										
Platte										
Other Cnty										
SE District										
Other Dist	139,100	130,700	27	3,523,000	12,100	65	787,000	125,600	23	2,938,000
STATE	**168,000**	**151,000**	**27**	**4,065,000**	**12,600**	**64**	**812,000**	**138,400**	**24**	**3,253,000**

BARLEY: ACREAGE, YIELD, AND PRODUCTION, BY COUNTY, WYOMING, 1998

County and District	Total				Irrigated			Non-Irrigated		
	Planted	Harv	Yield	Production	Harv	Yield	Production	Harv	Yield	Production
	Acres	Acres	Bu.	Bu.	Acres	Bu.	Bu.	Acres	Bu.	Bu.
Big Horn	21,000	20,000	91	1,812,000	20,000	91	1,812,000			
Fremont	7,000	6,000	85	512,000	6,000	85	512,000			
Hot Springs	700	600	95	57,000	600	95	57,000			
Park	21,600	19,400	98	1,898,000	19,400	98	1,898,000			
Washakie	14,700	14,000	98	1,378,000	14,000	98	1,378,000			
NW District	65,000	60,000	94	5,657,000	60,000	94	5,657,000			
Campbell	2,600	1,300	24	31,200				1,300	24	31,200
Crook	4,000	1,400	35	48,800						
Johnson										
Sheridan	5,300	3,300	62	204,500						
Weston										
Other Cnty	600	300	55	16,500	2,300	72	166,000	2,700	38	103,800
NE District	12,500	6,300	48	301,000	2,300	72	166,000	4,000	34	135,000
Lincoln	13,900	10,400	57	594,000	8,000	64	512,000	2,400	34	82,000
Sublette										
Teton	3,000	2,500	72	180,000	2,500	72	180,000			
Uinta										
Other Cnty	100	100	30	3,000				100	30	3,000
West District	17,000	6,300	60	777,000	10,500	66	692,000	2,500	34	85,000
Albany										
Carbon										
Natrona	800	700	83	58,000	700	83	58,000			
Sweetwater										
Other Cnty	700	500	72	36,000	500	72	36,000			
SC District	1,500	1,200	78	94,000	1,200	78	94,000			
Converse										
Goshen	1,300	1,000	46	45,500						
Laramie	2,000	900	67	60,200						
Niobrara										
Platte	3,800	1,900	101	192,000	1,900	101	192,000			
Other Cnty	1,900	700	19	13,300	1,100	75	83,000	1,500	24	36,000
SE District	9,000	4,500	69	311,000	3,000	92	275,000	1,500	24	36,000
STATE	**105,000**	**85,000**	**84**	**7,140,000**	**77,000**	**89**	**6,884,000**	**8,000**	**32**	**256,000**

BARLEY: ACREAGE, YIELD, AND PRODUCTION, BY COUNTY, WYOMING, 1999

County and District	Total				Irrigated			Non-Irrigated		
	Planted	Harv	Yield	Production	Harv	Yield	Production	Harv	Yield	Production
	Acres	Acres	Bu.	Bu.	Acres	Bu.	Bu.	Acres	Bu.	Bu.
Big Horn	17,500	17,400	98	1,703,000	17,400	98	1,703,000			
Fremont	5,800	5,700	97	550,100	5,700	97	550,100			
Hot Springs	700	700	107	75,000	700	107	75,000			
Park	19,000	18,800	100	1,887,500	18,800	100	1,887,500			
Washakie	12,500	12,400	109	1,357,400	12,400	109	1,357,400			
NW District	55,500	55,000	101	5,573,000	55,000	101	5,730,000			
Campbell	2,500	1,900	34	64,800				1,900	34	64,800
Crook	3,000	2,200	41	89,200						
Johnson										
Sheridan	3,500	3,000	59	175,600	800	96	77,000	2,200	45	98,600
Weston										
Other Cnty	500	400	56	22,400	700	86	60,000	1,900	27	51,600
NE District	9,500	7,500	47	352,000	1,500	91	137,000	6,000	36	215,000
Lincoln	12,400	11,400	54	616,100	7,000	65	458,000	4,400	36	158,100
Sublette										
Teton	2,500	2,500	58	145,200						
Uinta										
Other Cnty	100	100	45	4,500	2,100	63	132,800	500	34	16,900
West District	15,000	14,000	55	765,800	9,100	65	590,800	4,900	36	175,000
Albany										
Carbon										
Natrona										
Sweetwater	900	800	94	75,400	800	94	75,400			
Other Cnty	600	200	94	18,800	200	94	18,800			
SC District	1,500	1,000	94	94,200	1,000	94	94,200			
Converse	900	800	50	39,600						
Goshen					500	79	39,400			
Laramie	1,400	1,300	68	87,800						
Niobrara										
Platte	4,700	4,300	79	339,000						
Other Cnty	1,500	1,100	53	58,600	4,900	83	405,600	2,100	38	80,000
SE District	8,500	7,500	70	525,000	5,400	82	445,000	2,100	38	80,000
STATE	**90,000**	**85,000**	**86**	**7,310,000**	**72,000**	**95**	**6,840,000**	**13,000**	**36**	**470,000**

BARLEY: ACREAGE, YIELD, AND PRODUCTION, BY COUNTY, WYOMING, 2000

County and District	Total				Irrigated			Non-Irrigated		
	Planted	Harv	Yield	Production	Harv	Yield	Production	Harv	Yield	Production
	Acres	Acres	Bu.	Bu.	Acres	Bu.	Bu.	Acres	Bu.	Bu.
Big Horn	22,000	21,400	87	1,860,000	21,400	87	1,860,000			
Fremont	5,000	4,800	75	360,000	4,800	75	360,000			
Hot Springs	1,000	1,000	118	118,000	1,000	118	118,000			
Park	23,000	22,000	100	2,199,000	22,000	100	2,199,000			
Washakie	16,000	15,800	93	1,470,000	15,800	93	1,470,000			
NW District	67,000	65,000	92	6,007,000	65,000	92	6,007,000			
Campbell	1,800	1,300	19	25,000						
Crook	1,800	1,200	35	42,500						
Johnson										
Sheridan	3,200	2,900	60	175,000						
Weston										
Other Cnty	1,200	700	46	32,000						
NE District	8,000	6,100	45	274,500						
Lincoln	12,100	9,400	58	544,000	5,900	74	438,000	3,500	30	106,000
Sublette										
Teton	2,300	2,300	79	182,000						
Uinta										
Other Cnty	600	300	80	24,000	2,300	81	187,000	300	63	19,000
West District	15,000	12,000	63	750,000	8,200	76	625,000	3,800	33	125,000
Albany										
Carbon										
Natrona										
Sweetwater	1,900	1,900	92	175,500						
Other Cnty	1,100	800	54	43,000						
SC District	3,000	2,700	81	218,500						
Converse										
Goshen	2,000	1,700	54	91,000						
Laramie										
Niobrara										
Platte	6,000	4,800	88	423,000	4,100	100	410,000	700	19	13,000
Other Cnty	4,000	2,700	45	121,000	2,400	69	165,000	2,000	24	47,000
SE District	12,000	9,200	69	635,000	6,500	88	575,000	2,700	22	60,000
Other Dist					4,300	83	359,000	4,500	30	134,000
STATE	**105,000**	**95,000**	**83**	**7,885,000**	**84,000**	**90**	**7,566,000**	**11,000**	**29**	**319,000**

BARLEY: ACREAGE, YIELD, AND PRODUCTION, BY COUNTY, WYOMING, 2001

County and District	Total				Irrigated			Non-Irrigated		
	Planted	Harv	Yield	Production	Harv	Yield	Production	Harv	Yield	Production
	Acres	Acres	Bu.	Bu.	Acres	Bu.	Bu.	Acres	Bu.	Bu.
Big Horn	21,000	19,000	81	1,548,000	19,000	81	1,548,000			
Fremont	3,000	2,500	76	190,000	2,500	76	190,000			
Hot Springs	1,000	900	73	66,000	900	73	66,000			
Park	25,000	24,800	99	2,455,000	24,800	99	2,455,000			
Washakie	15,000	14,800	85	1,258,000	14,800	85	1,258,000			
NW District	65,000	62,000	89	5,517,000	62,000	89	5,517,000			
Campbell										
Crook										
Johnson										
Sheridan										
Weston										
Other Cnty										
NE District										
Lincoln	11,500	6,900	57	395,000	3,900	70	272,000	3,000	41	123,000
Sublette										
Teton	1,500	1,400	65	90,500						
Uinta										
Other Cnty					1,100	71	78,000	300	42	12,500
West District	13,000	8,300	58	485,500	5,000	70	350,000	3,300	41	135,500
Albany										
Carbon										
Natrona										
Sweetwater										
Other Cnty										
SC District										
Converse										
Goshen										
Laramie	3,000	2,400	48	115,400						
Niobrara										
Platte	5,500	5,300	92	489,200						
Other Cnty	4,000	2,700	66	178,400	7,200	94	677,000	3,200	33	106,000
SE District	12,500	10,400	75	783,000	7,200	94	677,000	3,200	33	106,000
Other Dist	9,500	4,300	43	184,500	1,800	70	126,000	2,500	23	58,500
STATE	**100,000**	**85,000**	**82**	**6,970,000**	**76,000**	**88**	**6,670,000**	**9,000**	**33**	**300,000**

BARLEY: ACREAGE, YIELD, AND PRODUCTION, BY COUNTY, WYOMING, 2002

County and District	Total				Irrigated			Non-Irrigated		
	Planted	Harv	Yield	Production	Harv	Yield	Production	Harv	Yield	Production
	Acres	Acres	Bu.	Bu.	Acres	Bu.	Bu.	Acres	Bu.	Bu.
Big Horn	15,000	14,000	69	965,000	14,000	69	965,000			
Fremont	2,000	1,600	76	121,000	1,600	76	121,000			
Hot Springs	1,000	700	86	60,000	700	86	60,000			
Park	20,500	19,100	82	1,560,000	19,100	82	1,560,000			
Washakie	13,500	11,000	86	944,000	11,000	86	944,000			
NW District	52,000	46,400	79	3,650,000	46,400	79	3,650,000			
Campbell	2,300	200	17	3,300						
Crook										
Johnson										
Sheridan	2,500	1,500	77	116,000	1,300	86	112,300	200	19	3,700
Weston										
Other Cnty	3,700	1,300	27	35,700	200	49	9,700	1,300	23	29,300
NE District	8,500	3,000	52	155,000	1,500	81	122,000	1,500	22	33,000
Lincoln	10,700	7,100	57	402,000	4,800	65	311,000	2,300	40	91,000
Sublette										
Teton	2,000	1,600	78	124,000	1,600	78	124,000			
Uinta										
Other Cnty	300	100	70	7,000	100	70	7,000			
West District	13,000	8,800	61	533,000	6,500	68	442,000	2,300	40	91,000
Albany										
Carbon										
Natrona	200	100	30	3,000	100	30	3,000			
Sweetwater										
Other Cnty	1,800	400	68	27,000	400	68	27,000			
SC District	2,000	500	60	30,000	500	60	30,000			
Converse										
Goshen	2,100	1,500	53	80,000						
Laramie	1,200	600	40	24,000						
Niobrara										
Platte	4,900	3,700	53	195,000	2,800	64	179,000	900	18	16,000
Other Cnty	1,300	500	26	13,000	1,300	71	92,000	1,300	19	25,000
SE District	9,500	6,300	50	312,000	4,100	66	271,000	2,200	19	41,000
STATE	**85,000**	**65,000**	**72**	**4,680,000**	**59,000**	**77**	**4,515,000**	**6,000**	**28**	**165,000**

BARLEY: ACREAGE, YIELD, AND PRODUCTION, BY COUNTY, WYOMING, 2003

County and District	Total				Irrigated			Non-Irrigated		
	Planted	Harv	Yield	Production	Harv	Yield	Production	Harv	Yield	Production
	Acres	Acres	Bu.	Bu.	Acres	Bu.	Bu.	Acres	Bu.	Bu.
Big Horn	16,000	14,800	99	1,471,000	14,800	99	1,471,000			
Fremont										
Hot Springs										
Park	21,000	20,300	112	2,270,000	20,300	112	2,270,000			
Washakie	13,500	12,900	110	1,419,000	12,900	110	1,419,000			
Other Cnty	3,500	3,000	95	286,000	3,000	95	286,000			
NW District	54,000	51,000	107	5,446,000	51,000	107	5,446,000			
Campbell	2,400	900	30	27,000				900	30	27,000
Crook	2,100	500	40	20,000						
Johnson										
Sheridan	2,700	2,200	67	148,000	1,000	78	78,000	1,200	58	70,000
Weston										
Other Cnty	800	400	63	25,000	500	68	34,000	400	28	11,000
NE District	8,000	4,000	55	220,000	1,500	75	112,000	2,500	43	108,000
Lincoln	10,500	8,000	73	581,000	5,500	93	511,000	2,500	28	70,000
Sublette										
Teton										
Uinta										
Other Cnty	3,500	2,500	68	171,000	2,000	75	149,000	500	44	22,000
West District	14,000	10,500	72	752,000	7,500	88	660,000	3,000	31	92,000
Albany										
Carbon										
Natrona										
Sweetwater										
Other Cnty	2,000	500	64	32,000	500	64	32,000			
SC District	2,000	500	64	32,000	500	64	32,000			
Converse	800	700	43	30,000						
Goshen	4,000	3,400	71	240,000	3,100	74	230,000	300	33	10,000
Laramie										
Niobrara										
Platte	5,000	4,100	89	364,000	3,900	92	357,000			
Other Cnty	2,200	800	51	41,000	500	76	38,000	1,200	33	40,000
SE District	12,000	9,000	75	675,000	7,500	83	625,000	1,500	33	50,000
STATE	**90,000**	**75,000**	**95**	**7,125,000**	**68,000**	**101**	**6,875,000**	**7,000**	**36**	**250,000**

OATS: ACREAGE, YIELD, AND PRODUCTION, BY COUNTY, WYOMING, 1998

County and District	Total				Irrigated			Non-Irrigated		
	Planted	Harv	Yield	Production	Harv	Yield	Production	Harv	Yield	Production
	Acres	Acres	Bu.	Bu.	Acres	Bu	Bu.	Acres	Bu.	Bu.
Big Horn	5,400	2,100	102	215,000	2,100	102	215,000			
Fremont	5,400	900	89	80,000	900	89	80,000			
Hot Springs	900	400	75	30,000	400	75	30,000			
Park	3,800	2,500	83	208,000	2,500	83	208,000			
Washakie	2,500	1,100	84	92,000	1,100	84	92,000			
NW District	18,000	7,000	89	625,000	7,000	89	625,000			
Campbell	4,800	2,000	29	58,000				2,000	29	58,000
Crook	2,800	400	45	18,000						
Johnson	1,400	700	64	45,000						
Sheridan	2,600	1,300	65	85,000	800	76	61,000	500	48	24,000
Weston	2,400	1,600	49	79,000	400	70	28,000	1,200	43	51,000
Other Cnty					800	64	51,000	300	40	12,000
NE District	14,000	6,000	48	285,000	2,000	70	140,000	4,000	36	145,000
Lincoln	4,700	1,400	67	94,000						
Sublette										
Teton										
Uinta										
Other Cnty	800	100	80	8,000	1,000	84	84,000	500	36	18,000
West District	5,500	1,500	68	102,000	1,000	84	84,000	500	36	18,000
Albany										
Carbon										
Natrona	1,900	400	75	30,000	400	75	30,000			
Sweetwater	2,500	400	60	24,000	400	60	24,000			
Other Cnty	1,600	700	40	28,000	200	70	14,000	500	28	14,000
SC District	6,000	1,500	55	82,000	1,000	68	68,000	500	28	14,000
Converse										
Goshen										
Laramie	4,500	1,600	48	76,000	600	72	43,000	1,000	33	33,000
Niobrara	3,900	2,200	28	62,000						
Platte	2,800	1,000	38	38,000	400	50	20,000	600	36	18,000
Other Cnty	5,300	1,200	60	72,000	1,000	72	72,000	2,400	26	62,000
SE District	16,500	6,000	41	248,000	2,000	68	135,000	4,000	28	113,000
STATE	**60,000**	**22,000**	**61**	**1,342,000**	**13,000**	**81**	**1,052,000**	**9,000**	**32**	**290,000**

OATS: ACREAGE, YIELD, AND PRODUCTION, BY COUNTY, WYOMING, 1999

County and District	Total				Irrigated			Non-Irrigated		
	Planted	Harv	Yield	Production	Harv	Yield	Production	Harv	Yield	Production
	Acres	Acres	Bu.	Bu.	Acres	Bu.	Bu.	Acres	Pounds	Bu.
Big Horn	5,000	2,600	91	237,000	2,600	91	237,000			
Fremont	5,200	1,400	94	132,000	1,400	94	132,000			
Hot Springs	1,300	700	83	58,000	700	83	58,000			
Park	4,000	2,100	95	200,000	2,100	95	200,000			
Washakie	2,000	1,200	69	83,000	1,200	69	83,000			
NW District	17,500	8,000	89	710,000	8,000	89	710,000			
Campbell	3,800	2,700	38	102,000						
Crook	4,000	2,200	36	80,000						
Johnson	1,000	500	58	29,000						
Sheridan	2,200	1,200	63	75,000	700	76	53,000	500	44	22,000
Weston	2,000	900	49	44,000						
Other Cnty					800	61	49,000	5,500	37	206,000
NE District	13,000	7,500	44	330,000	1,500	68	102,000	6,000	38	228,000
Lincoln	4,700	1,500	62	93,000						
Sublette										
Teton										
Uinta										
Other Cnty	800	200	80	16,000	1,000	80	80,000	700	41	29,000
West District	5,500	1,700	64	109,000	1,000	80	80,000	700	41	29,000
Albany										
Carbon										
Natrona	1,800	500	78	39,000	500	78	39,000			
Sweetwater	3,000	400	60	24,000	400	60	24,000			
Other Cnty	1,200	400	48	19,000	100	70	7,000	300	40	12,000
SC District	6,000	1,300	63	82,000	1,000	70	70,000	300	40	12,000
Converse	2,000	400	55	22,000	400	55	22,000			
Goshen	3,500	1,800	39	70,000	400	70	28,000	1,400	30	42,000
Laramie	5,700	2,700	29	78,000						
Niobrara	3,500	2,200	40	88,000						
Platte	3,300	1,400	36	50,000						
Other Cnty					700	69	48,000	5,600	30	168,000
SE District	18,000	8,500	36	308,000	1,500	65	98,000	7,000	30	210,000
STATE	**60,000**	**27,000**	**57**	**1,539,000**	**13,000**	**82**	**1,060,000**	**14,000**	**34**	**479,000**

OATS: ACREAGE, YIELD, AND PRODUCTION, BY COUNTY, WYOMING, 2000

County and District	Total				Irrigated			Non-Irrigated		
	Planted	Harv	Yield	Production	Harv	Yield	Production	Harv	Yield	Production
	Acres	Acres	Bu.	Bu.	Acres	Bu.	Bu.	Acres	Bu.	Bu.
Big Horn	5,200	2,700	88	238,000	2,700	88	238,000			
Fremont	5,700	900	109	98,000	900	109	98,000			
Hot Springs	1,300	300	73	22,000	300	73	22,000			
Park	3,000	1,700	91	154,000	1,700	91	154,000			
Washakie	1,800	900	78	70,000	900	78	70,000			
NW District	17,000	6,500	90	582,000	6,500	90	582,000			
Campbell	5,200	2,300	32	74,000						
Crook										
Johnson	1,500	700	64	45,000						
Sheridan										
Weston	2,500	1,100	37	41,000						
Other Cnty	7,800	2,900	46	132,000	1,500	78	117,000	5,500	32	175,000
NE District	17,000	7,000	42	292,000	1,500	78	117,000	5,500	32	175,000
Lincoln	3,300	1,200	68	81,000						
Sublette										
Teton										
Uinta										
Other Cnty	700	500	72	36,000						
West District	4,000	1,700	69	117,000						
Albany										
Carbon										
Natrona	2,700	1,000	54	54,000						
Sweetwater										
Other Cnty	3,300	800	46	37,000						
SC District	6,000	1,800	51	91,000						
Converse	3,100	700	57	39,600						
Goshen	4,200	800	47	37,400						
Laramie	4,700	2,700	43	115,000						
Niobrara	4,500	3,800	25	95,000						
Platte	4,500	2,000	58	116,000						
Other Cnty					3,000	81	243,000	7,000	23	160,000
SE District	21,000	10,000	40	403,000	3,000	81	243,000	7,000	23	160,000
Other Dist					3,000	64	192,000	500	32	16,000
STATE	**65,000**	**27,000**	**55**	**1,485,000**	**14,000**	**81**	**1,134,000**	**13,000**	**27**	**351,000**

OATS: ACREAGE, YIELD, AND PRODUCTION, BY COUNTY, WYOMING, 2001

County and District	Total				Irrigated			Non-Irrigated		
	Planted	Harv	Yield	Production	Harv	Yield	Production	Harv	Yield	Production
	Acres	Acres	Bu.	Bu.	Acres	Bu.	Bu.	Acres	Bu.	Bu.
Big Horn	4,500	1,000	77	77,000	1,000	77	77,000			
Fremont	6,500	600	77	46,000	600	77	46,000			
Hot Springs										
Park	2,000	1,000	87	87,000	1,000	87	87,000			
Washakie										
Other Cnty	3,000	900	87	78,000	900	87	78,000			
NW District	16,000	3,500	82	288,000	3,500	82	288,000			
Campbell	6,000	2,100	25	53,000				2,100	25	53,000
Crook	4,500	200	30	6,000				200	30	6,000
Johnson										
Sheridan	3,000	1,400	40	56,000	400	55	22,000	1,000	34	34,000
Weston										
Other Cnty	4,500	1,300	45	59,000	600	60	36,000	700	33	23,000
NE District	18,000	5,000	35	174,000	1,000	58	58,000	4,000	29	116,000
Lincoln										
Sublette										
Teton										
Uinta										
West District										
Albany										
Carbon										
Natrona										
Sweetwater										
SC District										
Converse	3,500	800	45	36,000						
Goshen	7,000	3,800	46	176,000	2,000	67	134,000	1,800	23	42,000
Laramie	7,500	4,400	40	175,000	800	75	60,000	3,600	32	115,000
Niobrara	6,000	3,900	39	151,000						
Platte	6,000	3,100	54	166,000	900	97	87,000	2,200	36	79,000
Other Cnty					1,300	65	84,000	3,400	30	103,000
SE District	30,000	16,000	44	704,000	5,000	73	365,000	11,000	31	339,000
Other Dist	11,000	3,500	51	178,000	2,500	59	148,000	1,000	30	30,000
STATE	**75,000**	**28,000**	**48**	**1,344,000**	**12,000**	**72**	**859,000**	**16,000**	**30**	**485,000**

OATS: ACREAGE, YIELD, AND PRODUCTION, BY COUNTY, WYOMING, 2002

County and District	Total				Irrigated			Non-Irrigated		
	Planted	Harv	Yield	Production	Harv	Yield	Production	Harv	Yield	Production
	Acres	Acres	Bu.	Bu.	Acres	Bu.	Bu.	Acres	Bu.	Bu.
Big Horn	3,500	1,800	75	135,000	1,800	75	135,000			
Fremont	5,000	900	71	64,000	900	71	64,000			
Hot Springs	1,000	400	85	34,000	400	85	34,000			
Park	2,000	1,000	88	88,000	1,000	88	88,000			
Washakie	2,500	300	83	25,000	300	83	25,000			
NW District	14,000	4,400	79	346,000	4,400	79	346,000			
Campbell										
Crook	4,000	400	28	11,000						
Johnson	1,000	300	70	21,000						
Sheridan	2,000	800	58	46,000						
Weston										
Other Cnty	9,000	800	13	10,000						
NE District	16,000	2,300	38	88,000						
Lincoln	6,600	900	50	45,000						
Sublette										
Teton										
Uinta										
Other Cnty	1,400	100	60	6,000						
West District	8,000	1,000	51	51,000						
Albany	400									
Carbon	800									
Natrona	1,800	400	63	25,000	300	77	23,000	100	20	2,000
Sweetwater	2,000	200	75	15,000	200	75	15,000			
Other Cnty										
SC District	5,000	600	67	40,000	500	76	38,000	100	20	2,000
Converse	2,500	300	57	17,000						
Goshen	5,000	1,500	56	84,000						
Laramie	8,000	2,100	19	40,700						
Niobrara	5,500	1,900	20	37,700						
Platte	6,000	900	51	45,600						
Other Cnty					2,300	70	160,000	4,400	15	65,000
SE District	27,000	6,700	34	225,000	2,300	70	160,000	4,400	15	65,000
Other Dist					1,800	64	116,000	1,500	15	23,000
STATE	**70,000**	**15,000**	**50**	**750,000**	**9,000**	**73**	**660,000**	**6,000**	**15**	**90,000**

OATS: ACREAGE, YIELD, AND PRODUCTION, BY COUNTY, WYOMING, 2003

County and District	Total				Irrigated			Non-Irrigated		
	Planted	Harv	Yield	Production	Harv	Yield	Production	Harv	Yield	Production
	Acres	Acres	Bu.	Bu.	Acres	Bu.	Bu.	Acres	Bu.	Bu.
Big Horn	3,500	1,800	86	155,000	1,800	86	155,000			
Fremont	5,000	700	77	54,000	700	77	54,000			
Hot Springs	1,000	300	93	28,000	300	93	28,000			
Park	2,000	1,400	105	147,000	1,400	105	147,000			
Washakie	1,000	300	73	22,000	300	73	22,000			
NW District	12,500	4,500	90	406,000	4,500	90	406,000			
Campbell	2,500	1,600	27	43,000				1,600	27	43,000
Crook	5,500	2,400	23	56,000						
Johnson	1,000	600	55	32,800						
Sheridan	1,500	1,000	60	60,200	600	78	47,000	400	33	13,200
Weston	2,500	1,500	19	29,000						
Other Cnty					600	60	36,000	3,900	21	81,800
NE District	13,000	7,100	31	221,000	1,200	69	83,000	5,900	23	138,000
Lincoln										
Sublette										
Teton	500									
Uinta	300	200	70	14,000						
Other Cnty	5,200	700	57	40,000						
West District	6,000	900	60	54,000						
Albany										
Carbon	500									
Natrona										
Sweetwater	1,700	200	35	7,000						
Other Cnty	1,800	600	77	46,000	800	66	53,000			
SC District	4,000	800	66	53,000	800	66	53,000			
Converse										
Goshen	6,500	1,600	40	64,000						
Laramie	4,500	2,000	34	68,000						
Niobrara								1,700	17	29,000
Platte	7,000	3,700	33	123,000						
Other Cnty	6,500	2,400	29	69,000	2,700	61	166,000	5,300	24	129,000
SE District	24,500	9,700	33	324,000	2,700	61	166,000	7,000	23	158,000
Other Dist	12,500	4,500	90	406,000	800	65	52,000	100	20	2,000
STATE	**60,000**	**23,000**	**46**	**1,058,000**	**10,000**	**76**	**760,000**	**13,000**	**23**	**298,000**

Row Crops and Hay Distribution Maps

2003 Dry Bean Production

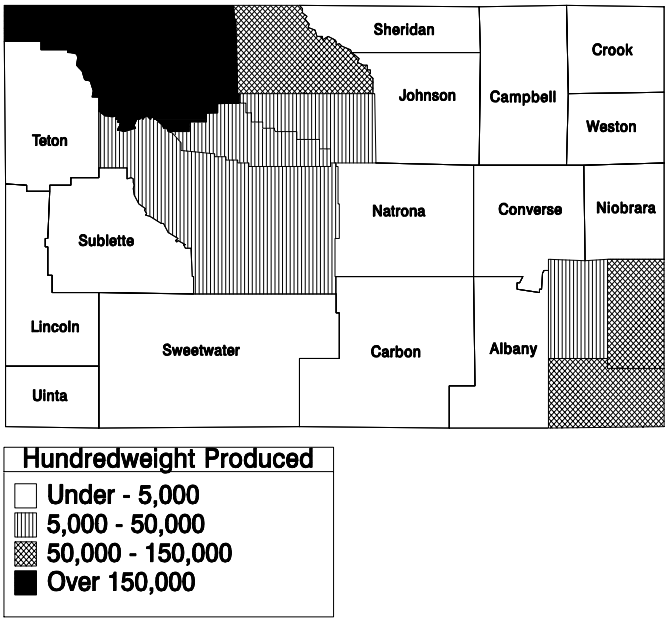

2003 Sugarbeet Production

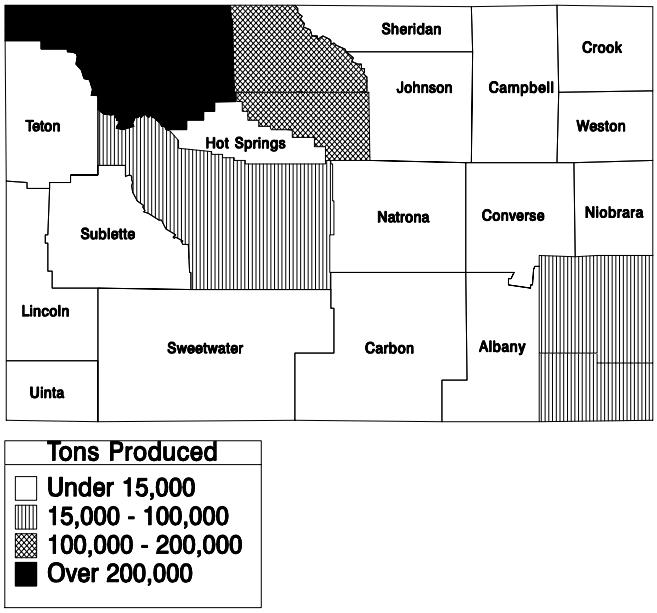

2003 Corn for Grain Production

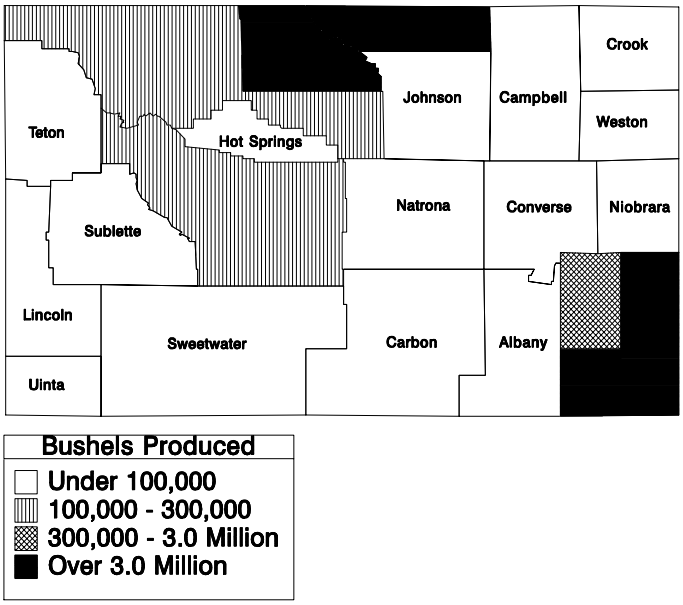

2003 All Hay Production

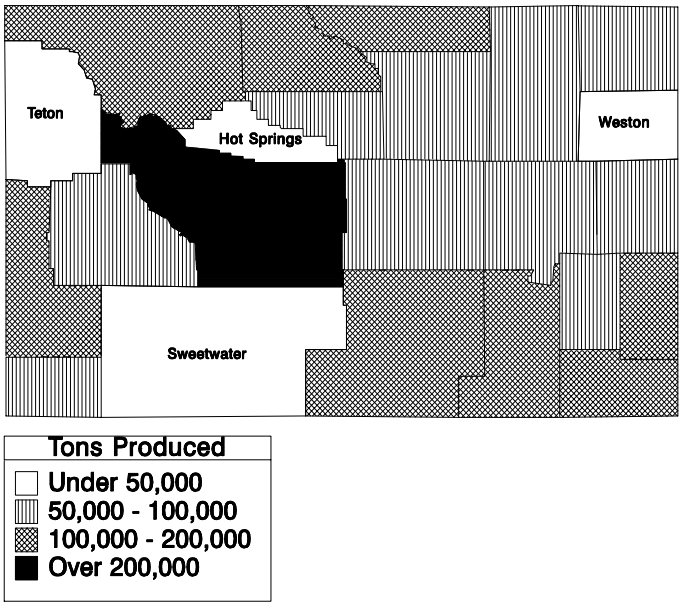

DRY BEANS: ACREAGE, YIELD, AND PRODUCTION, BY COUNTY, WYOMING, 1998

County and District	Total				Pinto Beans			All Other Beans		
	Planted	Harv	Yield	Production	Harv	Yield	Production	Harv	Yield	Production
	Acres	Acres	Pounds	Cwt.	Acres	Pounds	Cwt.	Acres	Pounds	Cwt.
Big Horn	7,400	7,000	2,090	146,000	4,900	2,100	103,000	2,100	2,070	43,400
Fremont	3,000	2,900	2,240	65,000	2,900	2,240	65,000			
Hot Springs	300	300	2,000	6,000	300	2,000	6,000			
Park	7,800	7,300	2,040	148,000	5,800	2,000	116,000	1,500	2,170	32,600
Washakie	1,500	1,400	1,860	26,000	1,400	1,860	26,000			
NW District	20,000	18,900	2,070	392,000	15,300	2,070	316,000	3,600	2,110	76,000
Campbell										
Crook										
Johnson										
Sheridan										
Weston										
NE District										
Lincoln										
Sublette										
Teton										
Uinta										
West District										
Albany										
Carbon										
Natrona										
Sweetwater										
SC District										
Converse										
Goshen	12,800	12,200	2,260	276,100	6,600	2,090	138,000	5,600	2,470	138,100
Laramie	4,200	4,000	2,430	97,000	3,400	2,500	85,000	600	2,000	12,000
Niobrara										
Platte	2,000	1,900	2,260	42,900	1,700	2,290	39,000	200	1,950	3,900
SE District	19,000	18,100	2.300	416,000	11,700	2,240	262,000	6,400	2,410	154,000
STATE	**39,000**	**37,000**	**2,180**	**808,000**	**27,000**	**2,140**	**578,000**	**10,000**	**2,300**	**230,000**

DRY BEANS: ACREAGE, YIELD, AND PRODUCTION, BY COUNTY, WYOMING, 1999

County and District	Total				Pinto Beans			All Other Beans		
	Planted	Harv	Yield	Production	Harv	Yield	Production	Harv	Yield	Production
	Acres	Acres	Pounds	Cwt.	Acres	Pounds	Cwt.	Acres	Pounds	Cwt.
Big Horn	8,500	8,200	1,900	156,100	5,200	1,990	103,300	3,000	1,760	53,800
Fremont	2,900	2,900	1,910	55,500	2,700	1,940	52,500	200	1,500	3,000
Hot Springs										
Park	9,200	9,200	1,980	182,500	7,500	1,990	149,500	1,700	1,940	33,000
Washakie										
Other Cnty	2,400	2,400	1,980	47,400	1,500	2,010	30,200	900	1,910	17,200
NW District	23,000	22,700	1,940	441,500	16,900	1,990	335,500	5,800	1,830	106,000
Campbell										
Crook										
Johnson										
Sheridan										
Weston										
NE District										
Lincoln										
Sublette										
Teton										
Uinta										
West District										
Albany										
Carbon										
Natrona										
Sweetwater										
SC District										
Converse										
Goshen	11,200	10,600	2,100	222,800	6,100	2,060	125,800	4,500	2,160	97,000
Laramie	3,800	3,800	2,320	88,300						
Niobrara										
Platte	2,000	1,900	1,860	35,400						
Other Cnty					4,500	2,150	96,700	1,200	2,250	27,000
SE District	17,000	16,300	2,130	346,500	10,600	2,100	222,500	5,700	2,180	124,000
STATE	**40,000**	**39,000**	**2,020**	**788,000**	**27,500**	**2,030**	**558,000**	**11,500**	**2,000**	**230,000**

DRY BEANS: ACREAGE, YIELD, AND PRODUCTION, BY COUNTY, WYOMING, 2000

County and District	Total				Pinto Beans			All Other Beans		
	Planted	Harv	Yield	Production	Harv	Yield	Production	Harv	Yield	Production
	Acres	Acres	Pounds	Cwt.	Acres	Pounds	Cwt.	Acres	Pounds	Cwt.
Big Horn	7,500	7,200	2,340	168,500	5,100	2,350	120,000	2,100	2,310	48,500
Fremont	2,000	1,900	2,110	40,000	1,900	2,110	40,000			
Hot Springs	300	300	2,600	7,800						
Park	8,000	7,700	2,060	158,300	6,800	2,040	139,000	900	2,140	19,300
Washakie	1,700	1,600	2,400	38,400						
Other Cnty					900	2,670	24,000	1,000	2,220	22,200
NW District	19,500	18,700	2,210	413,000	14,700	2,200	323,000	4,000	2,250	90,000
Campbell										
Crook										
Johnson										
Sheridan										
Weston										
NE District										
Lincoln										
Sublette										
Teton										
Uinta										
West District										
Albany										
Carbon										
Natrona										
Sweetwater										
SC District										
Converse										
Goshen	10,300	9,600	2,290	219,500	5,000	2,170	108,500	4,600	2,410	111,000
Laramie	4,400	4,000	2,470	98,700	3,600	2,520	90,700	400	2,000	8,000
Niobrara										
Platte	1,800	1,700	1,810	30,800	1,200	1,650	19,800	500	2,200	11,000
SE District	16,500	15,300	2,280	349,000	9,800	2,230	219,000	5,500	2,360	130,000
STATE	**36,000**	**34,000**	**2,240**	**762,000**	**24,500**	**2,210**	**542,000**	**9,500**	**2,320**	**220,000**

DRY BEANS: ACREAGE, YIELD, AND PRODUCTION, BY COUNTY, WYOMING, 2001

County and District	Total				Pinto Beans			All Other Beans		
	Planted	Harv	Yield	Production	Harv	Yield	Production	Harv	Yield	Production
	Acres	Acres	Pounds	Cwt.	Acres	Pounds	Cwt.	Acres	Pounds	Cwt.
Big Horn	3,400	1,800	2,200	39,600	1,400	2,470	34,600	400	1,250	5,000
Fremont	1,000	900	1,860	16,700	900	1,860	16,700			
Hot Springs										
Park	8,000	7,500	2,000	150,000	6,500	1,990	129,400	1,000	2,060	20,600
Washakie										
Other Cnty	1,500	1,400	2,250	31,500	1,200	2,280	27,300	200	2,100	4,200
NW District	13,900	11,600	2,050	237,800	10,000	2,080	208,000	1,600	1,860	29,800
Campbell										
Crook										
Johnson										
Sheridan										
Weston										
NE District										
Lincoln										
Sublette										
Teton										
Uinta										
West District										
Albany										
Carbon										
Natrona										
Sweetwater										
SC District										
Converse										
Goshen	7,800	7,300	2,080	151,900	5,500	2,170	119,300	1,800	1,810	32,600
Laramie	3,900	3,800	2,630	99,800	3,400	2,700	91,800	400	2,000	8,000
Niobrara										
Platte	1,400	1,300	1,880	24,500	1,100	1,900	20,900	200	1,800	3,600
Other Cnty										
SE District	13,100	12,400	2,230	276,200	10,000	2,320	232,000	2,400	1,840	44,200
STATE	**27,000**	**24,000**	**2,140**	**514,000**	**20,000**	**2,200**	**440,000**	**4,000**	**1,850**	**74,000**

DRY BEANS: ACREAGE, YIELD, AND PRODUCTION, BY COUNTY, WYOMING, 2002

County and District	Total				Pinto Beans			All Other Beans		
	Planted	Harv	Yield	Production	Harv	Yield	Production	Harv	Yield	Production
	Acres	Acres	Pounds	Cwt.	Acres	Pounds	Cwt.	Acres	Pounds	Cwt.
Big Horn	3,400	3,100	2,300	71,300	2,700	2,320	62,700	400	2,150	8,600
Fremont	1,800	1,500	2,380	34,200	1,500	2,280	34,200			
Hot Springs	400	400	2,280	9,500	200	2,450	4,900	200	2,300	4,600
Park	8,700	8,300	2,220	184,400	6,800	2,230	151,700	1,500	2,180	32,700
Washakie	1,100	1,000	2,260	22,600	700	2,370	16,600	300	2,000	6,000
NW District	15,400	14,300	2,250	322,000	11,900	2,270	270,100	2,400	2,160	51,900
Campbell										
Crook										
Johnson										
Sheridan										
Weston										
NE District										
Lincoln										
Sublette										
Teton										
Uinta										
West District										
Albany										
Carbon										
Natrona										
Sweetwater										
SC District										
Converse										
Goshen	8,200	7,000	2,000	140,000	5,600	2,080	116,300	1,400	1,690	23,700
Laramie	6,600	6,000	2,170	130,200	5,800	2,170	125,800	200	2,200	4,400
Niobrara										
Platte	1,800	1,700	1,870	31,800	1,700	1,870	31,800			
SE District	16,600	14,700	2,050	302,000	13,100	2,090	273,900	1,600	1,760	28,100
STATE	**32,000**	**29,000**	**2,150**	**624,000**	**25,000**	**2,180**	**544,000**	**4,000**	**2,000**	**80,000**

DRY BEANS: ACREAGE, YIELD, AND PRODUCTION, BY COUNTY, WYOMING, 2003

County and District	Total				Pinto Beans			All Other Beans		
	Planted	Harv	Yield	Production	Harv	Yield	Production	Harv	Yield	Production
	Acres	Acres	Pounds	Cwt.	Acres	Pounds	Cwt.	Acres	Pounds	Cwt.
Big Horn	5,800	5,600	2,180	121,900	5,000	2,220	111,000	600	1,820	10,900
Fremont	1,200	1,100	1,880	20,700	1,100	1,880	20,700			
Hot Springs	400	400	1,930	7,700	200	2,350	4,700	200	1,500	3,000
Park	10,100	9,900	2,190	216,800	8,200	2,150	176,500	1,700	2,370	40,300
Washakie	1,000	1,000	2,240	22,400	700	2,160	15,100	300	2,430	7,300
NW District	18,500	18,000	2,160	389,500	15,200	2,160	328,000	2,800	2,200	61,500
Campbell										
Crook										
Johnson										
Sheridan										
Weston										
NE District										
Lincoln										
Sublette										
Teton										
Uinta										
West District										
Albany										
Carbon										
Natrona										
Sweetwater										
SC District										
Converse										
Goshen	6,600	6,300	2,360	148,800	4,100	2,350	96,500	2,200	2,380	52,300
Laramie										
Niobrara										
Platte										
Other Cntys	4,900	4,700	2,270	106,700	4,500	2,260	101,500	200	2,600	5,200
SE District	11,500	11,000	2,320	255,500	8,600	2,300	198,000	2,400	2,400	57,500
STATE	**30,000**	**29,000**	**2,220**	**645,000**	**23,800**	**2,210**	**526,000**	**5,200**	**2,290**	**119,000**

SUGARBEETS: ACREAGE, YIELD, AND PRODUCTION, BY COUNTY, WYOMING, 1998

County and District	Planted	Harvested	Yield	Production
	Acres		Tons	
Big Horn	13,400	12,700	19.7	250,300
Fremont	3,200	2,900	21.1	61,100
Hot Springs				
Park	17,800	17,500	21.3	372,300
Washakie	9,400	8,700	21.0	182,300
NW District	43,800	41,800	20.7	866,000
Campbell				
Crook				
Johnson				
Sheridan				
Weston				
NE District				
Lincoln				
Sublette				
Teton				
Uinta				
West District				
Albany				
Carbon				
Natrona				
Sweetwater				
SC District				
Converse				
Goshen	6,300	5,900	19.4	114,300
Laramie	2,000	2,000	18.7	37,400
Niobrara				
Platte	3,700	3,500	17.8	62,300
SE District	12,000	11,400	18.8	214,000
Other 1/	200	200	20.0	4,000
STATE	**56,000**	**53,400**	**20.3**	**1,084,000**

1/Total of other counties.

SUGARBEETS: ACREAGE, YIELD, AND PRODUCTION, BY COUNTY, WYOMING, 1999

County and District	Planted	Harvested	Yield	Production
	Acres		Tons	
Big Horn	11,000	10,900	27.2	296,200
Fremont	4,200	4,000	21.3	85,000
Hot Springs				
Park	15,500	15,300	20.8	318,800
Washakie	11,800	11,800	19.3	227,400
NW District	42,500	42,000	22.1	927,400
Campbell				
Crook				
Johnson				
Sheridan				
Weston				
NE District				
Lincoln				
Sublette				
Teton				
Uinta				
West District				
Albany				
Carbon				
Natrona				
Sweetwater				
SC District				
Converse				
Goshen	8,000	7,800	18.4	143,500
Laramie	3,100	3,000	18.2	54,500
Niobrara				
Platte	4,200	4,100	18.4	75,400
SE District	15,300	14,900	18.3	273,400
Other 1/	200	200	21.0	4,200
STATE	**58,000**	**57,100**	**21.1**	**1,205,000**

1/Total of other counties.

SUGARBEETS: ACREAGE, YIELD, AND PRODUCTION, BY COUNTY, WYOMING, 2000

County and District	Planted	Harvested	Yield	Production
	Acres		Tons	
Big Horn	14,400	13,500	21.2	286,200
Fremont	5,100	4,600	21.5	99,100
Hot Springs				
Park	16,200	15,600	21.5	336,000
Washakie	8,800	8,200	21.5	176,300
NW District	44,500	41,900	21.4	897,600
Campbell				
Crook				
Johnson				
Sheridan				
Weston				
NE District				
Lincoln				
Sublette				
Teton				
Uinta				
West District				
Albany				
Carbon				
Natrona				
Sweetwater				
SC District				
Converse				
Goshen	8,400	6,900	18.7	129,000
Laramie	3,700	3,200	15.4	49,300
Niobrara				
Platte	4,200	3,900	19.5	76,000
SE District	16,300	14,000	18.2	254,300
Other 1/	200	200	20.5	4,100
STATE	**61,000**	**56,100**	**20.6**	**1,156,000**

1/Total of other counties.

SUGARBEETS: ACREAGE, YIELD, AND PRODUCTION, BY COUNTY, WYOMING, 2001

County and District	Planted	Harvested	Yield	Production
	Acres		Tons	
Big Horn	9,300	7,500	19.9	149,200
Fremont	2,200	1,800	18.0	32,400
Hot Springs				
Park	12,600	12,500	23.0	287,600
Washakie	7,800	7,600	19.7	149,900
NW District	31,900	29,400	21.1	619,100
Campbell				
Crook				
Johnson				
Sheridan				
Weston				
NE District				
Lincoln				
Sublette				
Teton				
Uinta				
West District				
Albany				
Carbon				
Natrona				
Sweetwater				
SC District				
Converse				
Goshen	5,800	4,800	17.7	85,000
Laramie	2,100	1,800	17.1	30,800
Niobrara				
Platte	3,300	3,100	19.1	59,100
SE District	11,200	9,700	18.0	174,900
STATE	**43,100**	**39,100**	**20.3**	**794,000**

SUGARBEETS: ACREAGE, YIELD, AND PRODUCTION, BY COUNTY, WYOMING, 2002

County and District	Planted	Harvested	Yield	Production
	Acres		Tons	
Big Horn	7,200	6,900	18.2	125,500
Fremont	2,200	1,800	18.0	32,400
Hot Springs				
Park	13,000	13,000	19.6	254,800
Washakie	7,800	7,600	19.7	149,700
NW District	30,200	29,300	19.2	562,400
Campbell				
Crook				
Johnson				
Sheridan				
Weston				
NE District				
Lincoln				
Sublette				
Teton				
Uinta				
West District				
Albany				
Carbon				
Natrona				
Sweetwater				
SC District				
Converse				
Goshen	5,300	3,600	14.1	50,700
Laramie	1,800	1,300	16.5	21,400
Niobrara				
Platte	2,700	1,800	13.6	24,500
SE District	9,800	6,700	14.4	96,600
STATE	**40,000**	**36,000**	**18.3**	**659,000**

SUGARBEETS: ACREAGE, YIELD, AND PRODUCTION, BY COUNTY, WYOMING, 2003

County and District	Planted	Harvested	Yield	Production
	Acres		Tons	
Big Horn	8,800	8,400	20.3	170,500
Fremont	2,500	2,000	23.8	47,600
Hot Springs				
Park	12,100	12,000	22.9	274,800
Washakie	7,700	7,600	25.3	192,300
NW District	31,100	30,000	22.8	685,200
Campbell				
Crook				
Johnson				
Sheridan				
Weston				
NE District				
Lincoln				
Sublette				
Teton				
Uinta				
West District				
Albany				
Carbon				
Natrona				
Sweetwater				
SC District				
Converse				
Goshen	1,000	900	19.1	17,200
Laramie	1,100	1,100	16.8	18,500
Niobrara				
Platte	1,800	1,700	18.3	31,100
SE District	3,900	3,700	18.1	66,800
STATE	**35,000**	**33,700**	**22.3**	**752,000**

CORN: ACREAGE, YIELD, AND PRODUCTION, BY COUNTY, WYOMING, 1998

County and District	All Planted	Grain			Silage		
		Harvested	Yield	Production	Harvested	Yield	Production
	Acres	Acres	Bu.	Bu.	Acres	Tons	Tons
Big Horn	8,200	4,800	91	437,500	3,300	18.0	58,800
Fremont							
Hot Springs							
Park	4,500	1,100	115	126,500	3,300	19.0	63,400
Washakie	5,000	4,000	135	540,000	900	15.5	13,800
Other Cnty	5,800	1,400	114	160,000	4,300	21.5	92,000
NW District	23,500	11,300	112	1,264,000	11,800	19.5	228,000
Campbell							
Crook							
Johnson							
Sheridan							
Weston							
Other Cnty	3,800	200	40	8,000	3,500	19.0	66,000
NE District	3,800	200	40	8,000	3,500	19.0	66,000
Lincoln							
Sublette							
Teton							
Uinta							
West District							
Albany							
Carbon							
Natrona							
Sweetwater							
SC District							
Converse							
Goshen	42,500	35,500	135	4,783,500	6,800	22.5	152,100
Laramie	10,600	8,200	111	910,500	2,200	17.0	37,500
Niobrara							
Platte	12,000	4,600	138	636,000	7,300	15.5	113,000
Other Cnty	1,400	200	90	18,000	1,200	22.5	26,800
SE District	66,500	48,500	131	6,348,000	17,500	19.0	329,400
Other Dist	1,200				1,200	19.0	22,600
STATE	**95,000**	**60,000**	**127**	**7,620,000**	**34,000**	**19.0**	**646,000**

CORN: ACREAGE, YIELD, AND PRODUCTION, BY COUNTY, WYOMING, 1999

County and District	All Planted	Grain			Silage		
		Harvested	Yield	Production	Harvested	Yield	Production
	Acres	Acres	Bu.	Bu.	Acres	Tons	Tons
Big Horn	6,800	2,100	100	210,000	4,000	17.5	70,000
Fremont	4,000	700	101	71,000	3,000	21.0	63,000
Hot Springs							
Park	4,500	1,000	130	130,000	3,400	21.5	73,000
Washakie							
Other Cnty	3,700	2,000	128	256,000	1,600	24.0	38,000
NW District	19,000	5,800	115	667,000	12,000	20.5	244,000
Campbell							
Crook							
Johnson							
Sheridan							
Weston							
Other Cnty	3,100				3,000	21.0	63,000
NE District	3,100				3,000	21.0	63,000
Lincoln							
Sublette							
Teton							
Uinta							
West District							
Albany							
Carbon							
Natrona							
Sweetwater							
Other Cnty							
SC District							
Converse							
Goshen	41,900	35,500	122	4,337,000	6,100	21.5	130,000
Laramie	8,500	6,500	87	567,000	1,900	17.0	32,500
Niobrara							
Platte	10,500	4,000	135	540,000	6,300	19.0	119,000
Other Cnty	1,100				1,000	17.5	17,500
SE District	62,000	46,000	118	5,444,000	15,300	19.5	299,000
Other Dist	900	200	125	25,000	700	20.0	14,000
STATE	**85,000**	**52,000**	**118**	**6,136,000**	**31,000**	**20.0**	**620,000**

CORN: ACREAGE, YIELD, AND PRODUCTION, BY COUNTY, WYOMING, 2000

County and District	All Planted	Grain			Silage		
		Harvested	Yield	Production	Harvested	Yield	Production
	Acres	Acres	Bu.	Bu.	Acres	Tons	Tons
Big Horn	6,200	3,200	124	396,000	2,900	23.0	66,000
Fremont	4,400	1,400	113	158,000	2,900	24.0	69,000
Hot Springs							
Park	5,000	2,200	119	262,000	2,600	24.0	63,000
Washakie							
Other Cnty	3,400	1,700	153	260,000	1,600	24.0	38,000
NW District	19,000	8,500	127	1,076,000	10,000	23.5	236,000
Campbell							
Crook							
Johnson							
Sheridan							
Weston							
Other Cnty	3,200				3,000	22.0	66,500
NE District	3,200				3,000	22.0	66,500
Lincoln							
Sublette							
Teton							
Uinta							
West District							
Albany							
Carbon							
Natrona							
Sweetwater							
SC District							
Converse							
Goshen	44,000	37,100	137	5,069,000	6,300	22.0	139,300
Laramie	11,000	8,100	117	948,500	2,600	18.0	46,200
Niobrara							
Platte	11,000	4,300	131	562,500	6,500	17.0	111,000
Other Cnty	1,000				900	15.5	14,000
SE District	67,000	49,500	133	6,580,000	16,300	19.0	310,500
Other Dist	800				700	24.5	17,000
STATE	**90,000**	**58,000**	**132**	**7,656,000**	**30,000**	**21.0**	**630,000**

CORN: ACREAGE, YIELD, AND PRODUCTION, BY COUNTY, WYOMING, 2001

County and District	All Planted	Grain			Silage		
		Harvested	Yield	Production	Harvested	Yield	Production
	Acres	Acres	Bu.	Bu.	Acres	Tons	Tons
Big Horn	6,200	2,600	100	260,000	3,100	18.5	57,500
Fremont							
Hot Springs							
Park	4,500	900	121	109,000	3,400	23.0	78,000
Washakie	4,400	2,400	119	285,500	1,900	22.0	41,500
Other Cnty	5,900	800	119	95,500	5,000	23.5	118,000
NW District	21,000	6,700	112	750,000	13,400	22.0	295,000
Campbell							
Crook							
Johnson							
Sheridan							
Weston							
Other Cnty	2,500				2,500	21.0	52,500
NE District	2,500				2,500	21.0	52,500
Lincoln							
Sublette							
Teton							
Uinta							
West District							
Albany							
Carbon							
Natrona							
Sweetwater							
Other Cnty							
SC District							
Converse							
Goshen	43,000	33,900	131	4,450,000	8,600	21.5	186,200
Laramie	10,200	7,000	113	791,000	2,800	20.0	55,800
Niobrara							
Platte	11,600	3,400	113	384,000	8,000	19.0	153,000
Other Cnty	1,200				1,200	21.0	25,000
SE District	66,000	44,300	127	5,625,000	20,600	20.5	420,000
Other Dist	500				500	19.0	9,500
STATE	**90,000**	**51,000**	**125**	**6,375,000**	**37,000**	**21.0**	**777,000**

CORN: ACREAGE, YIELD, AND PRODUCTION, BY COUNTY, WYOMING, 2002

County and District	All Planted	Grain			Silage		
		Harvested	Yield	Production	Harvested	Yield	Production
	Acres	Acres	Bu.	Bu.	Acres	Tons	Tons
Big Horn	6,100	2,100	125	262,000	3,800	20.1	76,400
Fremont							
Hot Springs							
Park	3,400	800	105	84,000	2,600	20.8	54,200
Washakie	3,700	1,300	153	198,500	2,300	23.0	52,800
Other Cnty	6,100	600	125	75,000	5,200	19.8	103,000
NW District	19,300	4,800	129	619,500	13,900	20.6	286,400
Campbell							
Crook							
Johnson							
Sheridan							
Weston							
Other Cnty	3,000				3,000	19.8	59,300
NE District	3,000				3,000	19.8	59,300
Lincoln							
Sublette							
Teton							
Uinta							
West District							
Albany							
Carbon							
Natrona							
Sweetwater							
SC District							
Converse							
Goshen	33,000	23,500	119	2,798,300	8,100	16.3	132,000
Laramie	11,000	3,900	104	404,600	5,500	16.9	93,200
Niobrara							
Platte	11,000	2,100	126	265,600	7,500	14.8	111,000
Other Cnty	2,000	500	118	59,000	1,500	17.9	26,800
SE District	57,000	30,000	118	3,527,500	22,600	16.1	363,000
Other Dist	700	200	90	18,000	500	22.6	11,300
STATE	**80,000**	**35,000**	**119**	**4,165,000**	**40,000**	**18.0**	**720,000**

CORN: ACREAGE, YIELD, AND PRODUCTION, BY COUNTY, WYOMING, 2003

County and District	All Planted	Grain			Silage		
		Harvested	Yield	Production	Harvested	Yield	Production
	Acres	Acres	Bu.	Bu.	Acres	Tons	Tons
Big Horn	7,300	2,600	132	344,000	4,600	21.5	99,000
Fremont							
Hot Springs							
Park	4,000	1,900	133	253,000	2,000	24.0	48,000
Washakie	4,500	1,800	134	241,000	2,600	24.0	62,500
Other Cnty	6,200	1,200	123	147,000	4,900	21.5	104,500
NW District	22,000	7,500	131	985,000	14,100	22.5	314,000
Campbell							
Crook							
Johnson							
Sheridan							
Weston							
Other Cnty							
NE District							
Lincoln							
Sublette							
Teton							
Uinta							
West District							
Albany							
Carbon							
Natrona							
Sweetwater							
Other Cnty	500				500	19.0	9,400
SC District	500				500	19.0	9,400
Converse	800				800	22.5	18,000
Goshen	35,000	29,900	134	4,013,000	4,900	23.0	112,000
Laramie	8,200	5,900	107	630,000	2,100	21.0	44,000
Niobrara	500	500	114	57,000			
Platte	11,000	2,200	150	330,000	8,800	20.5	180,000
Other Cnty							
SE District	55,500	38,500	131	5,030,000	16,600	21.5	354,000
Other Dist	7,000	4,000	109	435,000	2,800	25.0	70,600
STATE	**85,000**	**50,000**	**129**	**6,450,000**	**34,000**	**22.0**	**748,000**

ALFALFA HAY: ACREAGE, YIELD, AND PRODUCTION, BY COUNTY, WYOMING, 1998

County and District	Total			Irrigated			Non-Irrigated		
	Harv	Yield	Production	Harv	Yield	Production	Harv	Yield	Production
	Acres	Tons	Tons	Acres	Tons	Tons	Acres	Tons	Tons
Big Horn	27,000	4.1	110,500						
Fremont	71,000	4.1	289,600						
Hot Springs	15,000	2.2	33,000						
Park	39,000	3.8	146,900						
Washakie	13,000	4.1	53,000						
Other Cnty				164,000	3.9	632,000	1,000	1.0	1,000
NW District	165,000	3.8	633,000	164,000	3.9	632,000	1,000	1.0	1,000
Campbell	51,000	0.8	42,500	3,000	3.0	9,000	48,000	1.7	33,500
Crook	70,000	1.0	71,500	6,000	2.3	14,000	64,000	0.9	57,500
Johnson	24,000	2.8	66,000						
Sheridan	48,000	2.0	98,000	25,000	3.0	75,000	23,000	1.0	23,000
Weston	22,000	1.5	34,000						
Other Cnty				28,000	2.9	82,000	18,000	1.0	18,000
NE District	215,000	1.5	312,000	62,000	2.9	180,000	153,000	0.9	132,000
Lincoln	28,000	2.5	69,500	19,800	2.8	55,500	8,200	1.7	14,000
Sublette	7,000	2.5	17,200						
Teton	7,000	2.5	17,700	6,800	2.6	17,500	200	1.0	200
Uinta	8,000	2.5	19,600						
Other Cnty				14,400	2.5	36,000	600	1.3	800
West District	50,000	2.5	124,000	41,000	2.7	109,000	9,000	1.7	15,000
Albany	11,000	2.0	22,100	10,900	2.0	22,000	100	1.0	100
Carbon	16,000	2.3	37,500						
Natrona	20,000	2.1	41,300						
Sweetwater	13,000	2.5	32,100						
Other Cnty				48,100	2.3	110,000	900	1.0	900
SC District	60,000	2.2	133,000	59,000	2.2	132,000	1,000	1.0	1,000
Converse	25,000	2.0	50,500	22,000	2.2	48,500	3,000	0.7	2,000
Goshen	32,000	4.3	137,000	30,800	4.4	135,500	1,200	1.3	1,500
Laramie	20,000	3.8	75,000	18,000	4.0	72,000	2,000	1.5	3,000
Niobrara	15,000	1.7	26,000	6,000	3.3	20,000	9,000	0.7	6,000
Platte	18,000	3.9	69,500	17,200	4.0	69,000	800	0.6	500
SE District	110,000	3.3	358,000	94,000	3.7	345,000	16,000	0.8	13,000
STATE	**600,000**	**2.6**	**1,560,000**	**420,000**	**3.3**	**1,398,000**	**180,000**	**0.9**	**162,000**

ALFALFA HAY: ACREAGE, YIELD, AND PRODUCTION, BY COUNTY, WYOMING, 1999

County and District	Total			Irrigated			Non-Irrigated		
	Harv	Yield	Production	Harv	Yield	Production	Harv	Yield	Production
	Acres	Tons	Tons	Acres	Tons	Tons	Acres	Tons	Tons
Big Horn	30,000	3.9	118,400						
Fremont	70,000	4.0	277,400						
Hot Springs	11,000	2.0	21,700						
Park	37,000	3.4	125,500						
Washakie	12,000	3.7	44,000						
Other Cnty				158,000	3.7	585,000	2,000	1.0	2,000
NW District	160,000	3.7	587,000	158,000	3.7	585,000	2,000	1.0	2,000
Campbell	59,000	1.3	79,000	2,000	3.0	6,000	57,000	1.3	73,000
Crook	79,000	1.8	140,500	8,000	3.3	18,500	71,000	1.7	122,000
Johnson	26,000	2.3	60,000						
Sheridan	53,000	2.5	132,000	34,000	2.8	96,000	19,000	1.9	36,000
Weston	28,000	1.2	32,500						
Other Cnty				26,000	2.4	61,500	28,000	1.1	31,000
NE District	245,000	1.8	444,000	70,000	2.6	182,000	175,000	1.5	262,000
Lincoln	34,000	2.4	81,700	25,700	2.7	69,000	8,300	1.5	12,700
Sublette	6,000	2.0	12,100						
Teton	7,000	2.3	16,400	6,700	2.4	16,000	300	1.3	400
Uinta	13,000	2.7	34,600						
Other Cnty				17,600	2.6	45,000	1,400	1.2	1,700
West District	60,000	2.4	144,800	50,000	2.6	130,000	10,000	1.5	14,800
Albany	11,000	2.1	22,800	10,700	2.1	22,500	300	1.0	300
Carbon	16,000	2.2	34,800						
Natrona	22,000	2.8	60,900						
Sweetwater	11,000	2.7	29,700						
Other Cnty				48,300	2.6	124,500	700	1.3	900
SC District	60,000	2.5	148,200	59,000	2.5	147,000	1,000	1.2	1,200
Converse	28,000	2.4	68,400	25,000	2.6	66,000	3,000	0.8	2,400
Goshen	35,000	4.3	152,000	33,000	4.5	149,000	2,000	1.5	3,000
Laramie	25,000	3.4	85,500	21,000	3.9	81,000	4,000	1.1	4,500
Niobrara	21,000	2.7	56,500	10,000	3.8	38,000	11,000	1.7	18,500
Platte	26,000	3.7	95,600	24,000	3.8	92,000	2,000	1.8	3,600
SE District	135,000	3.4	458,000	113,000	3.8	426,000	22,000	1.5	32,000
STATE	**660,000**	**2.7**	**1,782,000**	**450,000**	**3.3**	**1,470,000**	**210,000**	**1.5**	**312,000**

ALFALFA HAY: ACREAGE, YIELD, AND PRODUCTION, BY COUNTY, WYOMING, 2000

County and District	Total			Irrigated			Non-Irrigated		
	Harv	Yield	Production	Harv	Yield	Production	Harv	Yield	Production
	Acres	Tons	Tons	Acres	Tons	Tons	Acres	Tons	Tons
Big Horn	28,000	4.1	114,000	28,000	4.1	114,000			
Fremont	69,000	3.5	244,200						
Hot Springs	10,000	1.1	11,000	10,000	1.1	11,000			
Park	34,000	3.2	107,800						
Washakie	14,000	2.5	35,000	14,000	2.5	35,000			
Other Cnty				101,000	3.5	350,000	2,000	1.0	2,000
NW District	155,000	3.3	512,000	153,000	3.3	510,000	2,000	1.0	2,000
Campbell	44,000	0.9	39,000						
Crook	73,000	0.9	65,000						
Johnson	24,000	2.4	58,500	21,000	2.6	54,500	3,000	1.3	4,000
Sheridan	54,000	2.4	127,000	38,000	2.7	103,000	16,000	1.5	24,000
Weston	25,000	0.5	13,500						
Other Cnty				16,000	1.7	26,500	126,000	0.7	91,000
NE District	220,000	1.4	303,000	75,000	2.5	184,000	145,000	0.8	119,000
Lincoln	32,000	1.9	59,500	26,000	2.1	53,500	6,000	1.0	6,000
Sublette	5,000	1.2	5,900						
Teton	9,000	1.9	17,100	8,500	1.9	16,500	500	1.2	600
Uinta	14,000	1.4	19,000						
Other Cnty				15,000	1.5	23,000	4,000	0.5	1,900
West District	60,000	1.7	101,500	49,500	1.9	93,000	10,500	0.8	8,500
Albany	11,000	2.1	23,200						
Carbon	15,000	2.0	30,000	15,000	2.0	30,000			
Natrona	23,000	2.7	61,200						
Sweetwater	11,000	1.9	21,100						
Other Cnty				44,500	2.4	105,000	500	1.0	500
SC District	60,000	2.3	135,500	59,500	2.3	135,000	500	1.0	500
Converse	31,000	1.9	59,500	30,000	2.0	59,000	1,000	0.5	500
Goshen	38,000	4.1	156,800	36,000	4.3	155,000	2,000	0.9	1,800
Laramie	22,000	3.4	74,200	18,000	4.1	73,000	4,000	0.3	1,200
Niobrara	21,000	1.8	38,400	9,000	3.3	30,000	12,000	0.7	8,400
Platte	23,000	3.0	68,100	20,000	3.3	66,000	3,000	0.7	2,100
SE District	135,000	2.9	397,000	113,000	3.4	383,000	22,000	0.6	14,000
STATE	**630,000**	**2.3**	**1,449,000**	**450,000**	**2.9**	**1,305,000**	**180,000**	**0.8**	**144,000**

ALFALFA HAY: ACREAGE, YIELD, AND PRODUCTION, BY COUNTY, WYOMING, 2001

County and District	Total			Irrigated			Non-Irrigated		
	Harv	Yield	Production	Harv	Yield	Production	Harv	Yield	Production
	Acres	Tons	Tons	Acres	Tons	Tons	Acres	Tons	Tons
Big Horn	30,000	2.8	83,100						
Fremont	66,000	3.1	203,100						
Hot Springs	9,000	3.1	28,200						
Park	34,000	3.6	122,000	34,000	3.6	122,000			
Washakie	11,000	2.8	31,000	11,000	2.8	31,000			
Other Cnty				104,000	3.0	314,000	1,000	0.4	400
NW District	150,000	3.1	467,400	149,000	3.1	467,000	1,000	0.4	400
Campbell	33,000	0.5	17,500	1,000	1.5	1,500	32,000	0.5	16,000
Crook	72,000	0.9	64,000	8,000	1.3	10,000	64,000	0.8	54,000
Johnson	19,000	1.6	30,500	16,000	1.7	27,000	3,000	1.2	3,500
Sheridan	48,000	2.0	97,000	34,000	2.6	87,000	14,000	0.7	10,000
Weston	28,000	0.7	18,600	3,000	1.4	4,100	25,000	0.6	14,500
NE District	200,000	1.1	227,600	62,000	2.1	129,600	138,000	0.7	98,000
Lincoln	33,000	1.5	50,000	25,000	1.8	45,000	8,000	0.6	5,000
Sublette	5,000	1.4	7,000						
Teton	7,000	1.9	13,000						
Uinta	5,000	1.4	7,000	3,000	2.0	6,000	2,000	0.5	1,000
Other Cnty				11,000	1.8	19,600	1,000	0.4	400
West District	50,000	1.5	77,000	39,000	1.8	70,600	11,000	0.6	6,400
Albany	5,000	1.6	8,000	4,300	1.7	7,500	700	0.7	500
Carbon	5,000	2.0	10,000	5,000	2.0	10,000			
Natrona	18,000	2.6	46,000	17,400	2.6	45,700	600	0.5	300
Sweetwater	12,000	1.5	18,000	11,300	1.6	17,600	700	0.6	400
SC District	40,000	2.1	82,000	38,000	2.1	80,800	2,000	0.6	1,200
Converse	24,000	2.3	54,000	22,000	2.4	52,800	2,000	0.6	1,200
Goshen	40,000	4.1	164,700	37,000	4.4	162,800	3,000	0.6	1,900
Laramie	23,000	3.1	71,300	19,000	3.6	68,000	4,000	0.8	3,300
Niobrara	22,000	1.8	40,000	8,000	3.8	30,000	14,000	0.7	10,000
Platte	31,000	3.0	92,000	26,000	3.4	88,400	5,000	0.7	3,600
SE District	140,000	3.0	422,000	112,000	3.6	402,000	28,000	0.7	20,000
STATE	**580,000**	**2.2**	**1,276,000**	**400,000**	**2.9**	**1,150,000**	**180,000**	**0.7**	**126,000**

ALFALFA HAY: ACREAGE, YIELD, AND PRODUCTION, BY COUNTY, WYOMING, 2002

County and District	Total			Irrigated			Non-Irrigated		
	Harv	Yield	Production	Harv	Yield	Production	Harv	Yield	Production
	Acres	Tons	Tons	Acres	Tons	Tons	Acres	Tons	Tons
Big Horn	31,500	3.1	97,000	31,000	3.1	96,800	500	0.4	200
Fremont	69,500	2.8	193,000	69,000	2.8	192,800	500	0.4	200
Hot Springs	11,000	2.2	24,000	11,000	2.2	24,000			
Park	36,000	3.1	112,000						
Washakie	12,000	3.1	37,000						
Other Cnty				47,000	3.2	148,600	1,000	0.4	400
NW District	16,0000	2.9	463,000	158,000	2.9	462,200	2,000	0.4	800
Campbell	18,500	1.0	18,000	3,500	3.7	12,800	15,000	0.3	5,200
Crook	26,000	0.6	15,000	3,000	3.2	9,500	23,000	0.2	5,500
Johnson	28,000	1.9	53,000	24,000	2.1	51,200	4,000	0.5	1,800
Sheridan	40,500	1.9	75,000	31,500	2.2	68,200	9,000	0.8	6,800
Weston	10,000	0.6	6,000	2,000	2.8	5,500	8,000	0.1	500
NE District	123,000	1.4	167,000	64,000	2.3	147,200	59,000	0.3	19,800
Lincoln	33,000	2.0	67,000	25,000	2.5	62,600	8,000	0.6	4,400
Sublette	5,000	1.6	8,000						
Teton	4,500	2.2	10,000	4,000	2.4	9,600	500	0.8	400
Uinta	4,500	1.8	8,000						
Other Cnty				8,000	1.9	15,400	1,500	0.4	600
West District	47,000	2.0	93,000	37,000	2.4	87,600	10,000	0.5	5,400
Albany	5,500	1.8	10,000						
Carbon	9,000	1.6	14,000						
Natrona	21,500	2.6	56,000	21,000	2.6	55,600	500	0.8	400
Sweetwater	8,000	1.6	13,000	7,000	1.8	12,800	1,000	0.2	200
Other Cnty				13,000	1.8	23,600	1,500	0.3	400
SC District	44,000	2.1	93,000	41,000	2.2	92,000	3,000	0.3	1,000
Converse	22,500	1.9	43,000	21,000	2.0	42,800	1,500	0.1	200
Goshen	38,000	3.5	132,000	36,000	3.6	131,100	2,000	0.5	900
Laramie	21,500	3.2	68,000	20,000	3.4	67,400	1,500	0.4	600
Niobrara	20,000	2.0	39,000	10,000	3.6	35,500	10,000	0.4	3,500
Platte	24,000	2.2	52,000	21,000	2.4	51,200	3,000	0.3	800
SE District	126,000	2.7	334,000	108,000	3.0	328,000	18,000	0.3	6,000
STATE	**500,000**	**2.3**	**1,150,000**	**408,000**	**2.7**	**1,117,000**	**92,000**	**0.4**	**33,000**

ALFALFA HAY: ACREAGE, YIELD, AND PRODUCTION, BY COUNTY, WYOMING, 2003

County and District	Total			Irrigated			Non-Irrigated		
	Harv	Yield	Production	Harv	Yield	Production	Harv	Yield	Production
	Acres	Tons	Tons	Acres	Tons	Tons	Acres	Tons	Tons
Big Horn	30,000	3.6	107,000	29,000	3.7	105,900	1,000	1.1	1,100
Fremont	70,000	3.7	261,000	67,000	3.9	258,300	3,000	0.9	2,700
Hot Springs	9,000	3.0	27,000	9,000	3.0	27,000			
Park	36,000	3.3	118,000	36,000	3.3	118,000			
Washakie	15,000	2.9	44,000	14,000	3.1	43,300	1,000	0.7	700
NW District	160,000	3.5	557,000	155,000	3.6	552,500	5,000	0.9	4,500
Campbell	44,000	0.9	39,000	5,000	2.4	12,000	39,000	0.7	27,000
Crook	73,000	0.8	62,000	5,000	1.7	8,500	68,000	0.8	53,500
Johnson	27,000	2.2	60,000	23,000	2.5	56,500	4,000	0.9	3,500
Sheridan	54,000	2.8	152,000	41,000	3.3	135,000	13,000	1.3	17,000
Weston	27,000	0.9	24,000	4,000	2.0	8,000	23,000	0.7	16,000
NE District	225,000	1.5	337,000	78,000	2.8	220,000	147,000	0.8	117,000
Lincoln	37,000	2.2	83,000	28,000	2.6	73,500	9,000	1.1	9,500
Sublette	9,000	0.9	8,000	3,000	1.7	5,000	6,000	0.5	3,000
Teton	9,000	2.4	21,500						
Uinta	10,000	1.4	13,500						
Other Cnty				14,000	2.3	31,500	5,000	0.7	3,500
West District	65,000	1.9	126,000	45,000	2.4	110,000	20,000	0.8	16,000
Albany	11,000	1.5	16,000						
Carbon	16,000	1.5	24,000						
Natrona	22,000	2.9	64,000	20,000	3.1	62,300	2,000	0.9	1,700
Sweetwater	11,000	1.5	16,000	11,000	1.5	16,000			
Other Cnty				26,000	1.5	39,200	1,000	0.8	800
SC District	60,000	2.0	120,000	57,000	2.1	117,500	3,000	0.8	2,500
Converse	24,000	2.2	53,000	19,000	2.6	48,500	5,000	0.9	4,500
Goshen	43,000	3.7	159,000	40,000	3.9	156,000	3,000	1.0	3,000
Laramie	25,000	3.4	84,000	22,000	3.7	81,300	3,000	0.9	2,700
Niobrara	21,000	2.4	50,000	11,000	3.9	43,000	10,000	0.7	7,000
Platte	27,000	2.7	74,000	23,000	3.1	71,200	4,000	0.7	2,800
SE District	140,000	3.0	420,000	115,000	3.5	400,000	25,000	0.8	20,000
STATE	**650,000**	**2.4**	**1,560,000**	**450,000**	**3.1**	**1,400,000**	**200,000**	**0.8**	**160,000**

OTHER HAY: ACREAGE, YIELD, AND PRODUCTION, BY COUNTY, WYOMING, 1998

County and District	Total			Irrigated			Non-Irrigated		
	Harv	Yield	Production	Harv	Yield	Production	Harv	Yield	Production
	Acres	Tons	Tons	Acres	Tons	Tons	Acres	Tons	Tons
Big Horn	4,000	2.3	9,200						
Fremont	19,000	2.4	46,000						
Hot Springs	5,000	1.9	9,300						
Park	4,000	2.4	9,600						
Washakie	3,000	2.3	6,900						
Other Cnty				32,000	2.4	77,000	3,000	1.3	4,000
NW District	35,000	2.3	81,000	32,000	2.4	77,000	3,000	1.3	4,000
Campbell	14,000	1.3	18,000	2,000	2.0	4,000	12,000	1.2	14,000
Crook	26,000	1.2	30,500	4,000	2.1	8,500	22,000	1.0	22,000
Johnson	11,000	1.5	16,500						
Sheridan	13,000	1.3	17,000	5,000	1.8	9,000	8,000	1.0	8,000
Weston	11,000	1.2	13,000						
Other Cnty				8,000	1.8	14,500	14,000	1.1	15,000
NE District	75,000	1.3	95,000	19,000	1.9	36,000	56,000	1.1	59,000
Lincoln	49,000	1.3	65,000	34,300	1.5	51,500	14,700	0.9	13,500
Sublette	96,000	1.3	123,000						
Teton	7,000	2.4	16,500	6,700	2.4	16,000	300	1.7	500
Uinta	38,000	1.9	72,000						
Other Cnty				116,000	1.5	172,500	18,000	1.3	22,500
West District	190,000	1.5	276,500	157,000	1.5	240,000	33,000	1.1	36,500
Albany	84,000	1.1	96,000	80,000	1.1	91,500	4,000	1.1	4,500
Carbon	71,000	1.8	131,000						
Natrona	14,000	2.0	27,500						
Sweetwater	11,000	2.0	21,500						
Other Cnty				91,000	1.9	175,500	5,000	0.9	4,500
SC District	180,000	1.5	276,000	171,000	1.6	267,000	9,000	1.0	9,000
Converse	10,000	1.3	12,500	6,500	1.6	10,500	3,500	0.6	2,000
Goshen	16,000	1.9	30,000	7,500	2.2	16,500	8,500	1.6	13,500
Laramie	40,000	1.5	60,000	23,000	1.7	39,000	17,000	1.2	21,000
Niobrara	19,000	1.2	23,500	3,000	2.3	7,000	16,000	1.0	16,500
Platte	25,000	1.2	30,500	21,000	1.3	27,000	4,000	0.9	3,500
SE District	110,000	1.4	156,500	61,000	1.6	100,000	49,000	1.2	56,500
STATE	**590,000**	**1.5**	**885,000**	**440,000**	**1.6**	**720,000**	**150,000**	**1.1**	**165,000**

OTHER HAY: ACREAGE, YIELD, AND PRODUCTION, BY COUNTY, WYOMING, 1999

County and District	Total			Irrigated			Non-Irrigated		
	Harv	Yield	Production	Harv	Yield	Production	Harv	Yield	Production
	Acres	Tons	Tons	Acres	Tons	Tons	Acres	Tons	Tons
Big Horn	6,000	2.2	13,000						
Fremont	19,000	2.5	47,400						
Hot Springs	7,000	1.9	13,200						
Park	5,000	2.8	14,000						
Washakie	3,000	2.5	7,400						
Other Cnty				36,000	2.4	87,000	4,000	2.0	8,000
NW District	40,000	2.4	95,000	36,000	2.4	87,000	4,000	2.0	8,000
Campbell	13,000	1.5	19,200	1,000	2.2	2,200	12,000	1.4	17,000
Crook	25,000	1.6	40,100	500	2.2	1,100	24,500	1.6	39,000
Johnson	9,000	1.6	14,500						
Sheridan	20,000	2.0	39,700	8,000	2.4	19,200	12,000	1.7	20,500
Weston	8,000	1.4	11,500						
Other Cnty				5,500	1.9	10,500	11,500	1.3	15,500
NE District	75,000	1.7	125,000	15,000	2.2	33,000	60,000	1.5	92,000
Lincoln	42,000	1.9	79,000	35,000	2.0	68,500	7,000	1.5	10,500
Sublette	100,000	1.1	108,500	82,000	1.2	96,500	18,000	0.7	12,000
Teton	12,000	2.1	25,100						
Uinta	46,000	2.0	92,400						
Other Cnty				53,000	2.0	108,000	5,000	1.9	9,500
West District	200,000	1.5	305,000	170,000	1.6	273,000	30,000	1.1	32,000
Albany	87,000	1.5	132,600	80,000	1.5	120,000	7,000	1.8	12,600
Carbon	86,000	1.7	143,800						
Natrona	12,000	1.6	19,200						
Sweetwater	15,000	1.8	26,400						
Other Cnty				105,000	1.7	179,000	8,000	1.3	10,400
SC District	200,000	1.6	322,000	185,000	1.6	299,000	15,000	1.5	23,000
Converse	11,000	1.8	20,000	10,000	1.9	19,000	1,000	1.0	1,000
Goshen	14,000	1.6	22,500	9,000	1.7	15,000	5,000	1.5	7,500
Laramie	36,000	1.4	49,500	21,000	1.5	31,500	15,000	1.2	18,000
Niobrara	23,000	1.0	23,500	4,000	1.1	4,500	19,000	1.0	19,000
Platte	31,000	1.5	45,500	20,000	1.9	38,000	11,000	0.7	7,500
SE District	115,000	1.4	161,000	64,000	1.7	108,000	51,000	1.0	53,000
STATE	**630,000**	**1.6**	**1,008,000**	**470,000**	**1.7**	**800,000**	**160,000**	**1.3**	**208,000**

OTHER HAY: ACREAGE, YIELD, AND PRODUCTION, BY COUNTY, WYOMING, 2000

County and District	Total			Irrigated			Non-Irrigated		
	Harv	Yield	Production	Harv	Yield	Production	Harv	Yield	Production
	Acres	Tons	Tons	Acres	Tons	Tons	Acres	Tons	Tons
Big Horn	5,000	3.0	15,000	5,000	3.0	15,000			
Fremont	18,000	1.6	28,400						
Hot Springs	4,000	1.6	6,500	4,000	1.6	6,500			
Park	7,000	2.5	17,600						
Washakie	1,000	1.5	1,500	1,000	1.5	1,500			
Other Cnty				24,000	1.9	45,000	1,000	1.0	1,000
NW District	35,000	2.0	69,000	34,000	2.0	68,000	1,000	1.0	1,000
Campbell	11,000	0.9	9,500						
Crook	14,000	0.9	12,000						
Johnson	4,000	1.8	7,000	3,000	2.0	6,000	1,000	1.0	1,000
Sheridan	12,000	1.6	19,000	6,000	2.2	13,000	6,000	1.0	6,000
Weston	4,000	1.1	4,500						
Other Cnty				2,000	1.5	3,000	27,000	0.9	23,000
NE District	45,000	1.2	52,000	11,000	2.0	22,000	34,000	0.9	30,000
Lincoln	30,000	1.7	51,500	27,000	1.8	49,000	3,000	0.8	2,500
Sublette	98,000	1.0	97,500	80,000	1.1	87,000	18,000	0.6	10,500
Teton	8,000	1.4	11,400	7,500	1.5	11,000	500	0.8	400
Uinta	34,000	1.3	42,600	32,500	1.3	42,000	1,500	0.4	600
West District	170,000	1.2	203,000	147,000	1.3	189,000	23,000	0.6	14,000
Albany	81,000	1.3	108,000	75,000	1.4	105,000	6,000	0.5	3,000
Carbon	74,000	1.5	112,500						
Natrona	7,000	1.5	10,500						
Sweetwater	8,000	1.6	13,000	8,000	1.6	13,000			
Other Cnty				77,000	1.6	121,000	4,000	0.5	2,000
SC District	170,000	1.4	244,000	160,000	1.5	239,000	10,000	0.5	5,000
Converse	7,000	1.6	11,000	6,000	1.7	10,000	1,000	1.0	1,000
Goshen	11,000	1.2	13,000	6,000	1.5	9,000	5,000	0.8	4,000
Laramie	22,000	1.0	23,000	12,000	1.6	19,000	10,000	0.4	4,000
Niobrara	11,000	0.8	8,500	3,000	1.0	3,000	8,000	0.7	5,500
Platte	29,000	0.9	26,500	21,000	1.0	21,000	8,000	0.7	5,500
SE District	80,000	1.0	82,000	48,000	1.3	62,000	32,000	0.6	20,000
STATE	**500,000**	**1.3**	**650,000**	**400,000**	**1.5**	**580,000**	**100,000**	**0.7**	**70,000**

OTHER HAY: ACREAGE, YIELD, AND PRODUCTION, BY COUNTY, WYOMING, 2001

County and District	Total			Irrigated			Non-Irrigated		
	Harv	Yield	Production	Harv	Yield	Production	Harv	Yield	Production
	Acres	Tons	Tons	Acres	Tons	Tons	Acres	Tons	Tons
Big Horn	4,000	2.5	10,000	4 ,000	2.5	10,000			
Fremont	22,000	1.9	42,000	22,000	1.9	42,000			
Hot Springs	2,000	2.0	4,000	2,000	2.0	4,000			
Park	5,000	2.4	12,000	5,000	2.4	12,000			
Washakie	2,000	1.5	3,000	2,000	1.5	3,000			
NW District	35,000	2.0	71,000	35,000	2.0	71,000			
Campbell	11,000	0.6	6,800						
Crook	24,000	1.1	25,200	5,000	1.7	8,500	19,000	0.9	16,700
Johnson	4,000	1.4	5,500						
Sheridan	12,000	1.0	11,500	4,000	1.4	5,500	8,000	0.8	6,000
Weston	4,000	0.8	3,000				4,000	0.8	3,000
Other Cnty				4,500	1.6	7,000	10,500	0.5	5,300
NE District	55,000	0.9	52,000	13,500	1.6	21,000	41,500	0.7	31,000
Lincoln	32,000	1.1	36,500	25,000	1.3	33,000	7,000	0.5	3,500
Sublette	92,000	0.8	75,000	58,500	1.0	59,000	33,500	0.5	16,000
Teton	8,000	1.3	10,500						
Uinta	48,000	1.2	59,000						
Other Cnty				48,500	1.4	67,000	7,500	0.3	2,500
West District	180,000	1.0	181,000	132,000	1.2	159,000	48,000	0.5	22,000
Albany	91,000	0.9	82,000	77,000	1.0	79,000	14,000	0.2	3,000
Carbon	82,000	1.1	91,800	80,000	1.1	90,000	2,000	0.9	1,800
Natrona	8,000	1.4	11,000						
Sweetwater	9,000	1.1	10,200						
Other Cnty				13,000	1.5	20,000	4,000	0.3	1,200
SC District	190,000	1.0	195,000	170,000	1.1	189,000	20,000	0.3	6,000
Converse	8,000	1.6	12,500	7,000	1.7	12,000	1,000	0.5	500
Goshen	13,000	1.6	21,000	8,000	2.3	18,000	5,000	0.6	3,000
Laramie	32,000	1.2	37,000	16,000	1.3	21,000	16,000	1.0	16,000
Niobrara	12,000	0.7	8,000	1,000	1.0	1,000	11,000	0.6	7,000
Platte	25,000	1.1	27,500	17,500	1.3	23,000	7,500	0.6	4,500
SE District	90,000	1.2	106,000	49,500	1.5	75,000	40,500	0.8	31,000
STATE	**550,000**	**1.1**	**605,000**	**400,000**	**1.3**	**515,000**	**150,000**	**0.6**	**90,000**

OTHER HAY: ACREAGE, YIELD, AND PRODUCTION, BY COUNTY, WYOMING, 2002

County and District	Total			Irrigated			Non-Irrigated		
	Harv	Yield	Productio	Harv	Yield	Production	Harv	Yield	Production
	Acres	Tons	Tons	Acres	Tons	Tons	Acres	Tons	Tons
Big Horn	4,000	2.0	8,000						
Fremont	19,000	1.5	29,000	19,000	1.5	29,000			
Hot Springs	1,500	1.3	2,000	1,000	1.8	1,800	500	0.4	200
Park	7,500	1.4	10,500						
Washakie	2,000	1.8	3,500	2,000	1.8	3,500			
Other Cnty				10,000	1.8	17,700	1,500	0.5	800
NW District	34,000	1.6	53,000	32,000	1.6	52,000	2,000	0.5	1,000
Campbell	5,000	0.6	3,000						
Crook	7,500	0.7	5,500						
Johnson	5,000	1.3	6,500						
Sheridan	10,000	1.1	11,000	7,000	1.4	9,500	3,000	0.5	1,500
Weston	2,500	0.4	1,000				2,500	0.4	1,000
Other Cnty				5,000	1.7	8,500	12,500	0.5	6,500
NE District	30,000	0.9	27,000	12,000	1.5	18,000	18,000	0.5	9,000
Lincoln	34,000	1.2	40,000	28,500	1.3	37,000	5,500	0.5	3,000
Sublette	103,500	0.8	86,500	86,500	1.0	82,400	17,000	0.2	4,100
Teton	7,000	1.9	13,500	6,500	2.0	13,200	500	0.6	300
Uinta	49,500	1.1	54,000	47,500	1.1	53,400	2,000	0.3	600
West District	194,000	1.0	194,000	169,000	1.1	186,000	25,000	0.3	8,000
Albany	51,000	0.5	27,500	24,000	1.0	24,000	27,000	0.1	3,500
Carbon	63,000	1.0	63,000	60,000	1.0	62,000	3,000	0.3	1,000
Natrona	4,500	1.0	4,500						
Sweetwater	7,500	1.7	13,000						
Other Cnty				10,000	1.7	17,000	2,000	0.3	500
SC District	126,000	0.9	108,000	94,000	1.1	103,000	32,000	0.2	5,000
Converse	8,000	1.3	10,500	6,500	1.5	9,600	1,500	0.6	900
Goshen	7,000	1.3	9,000	5,000	1.5	7,600	2,000	0.7	1,400
Laramie	24,500	1.0	24,500	11,000	1.3	14,500	13,500	.7	10,000
Niobrara	9,000	0.7	6,500	1,500	1.1	1,700	7,500	0.6	4,800
Platte	17,500	1.0	17,500	12,000	1.3	15,600	5,500	0.3	1,900
SE District	66,000	1.0	68,000	36,000	1.4	49,000	30,000	0.6	19,000
STATE	**450,000**	**1.0**	**450,000**	**343,000**	**1.2**	**408,000**	**107,000**	**0.4**	**42,000**

OTHER HAY: ACREAGE, YIELD, AND PRODUCTION, BY COUNTY, WYOMING, 2003

County and District	Total			Irrigated			Non-Irrigated		
	Harv	Yield	Production	Harv	Yield	Production	Harv	Yield	Production
	Acres	Tons	Tons	Acres	Tons	Tons	Acres	Tons	Tons
Big Horn	4,000	3.1	12,500	4,000	3.1	12,500			
Fremont	24,000	2.0	48,000	22,000	2.1	46,600	2,000	0.7	1,400
Hot Springs	4,000	2.3	9,000	4,000	2.3	9,000			
Park	5,000	2.5	12,500	5,000	2.5	12,500			
Washakie	3,000	2.3	7,000	3,000	2.3	7,000			
NW District	40,000	2.2	89,000	38,000	2.3	87,600	2,000	0.7	1,400
Campbell	20,000	0.9	18,000	4,000	1.6	6,200	16,000	0.7	11,800
Crook	26,000	0.9	24,000						
Johnson	4,000	1.6	6,500	3,000	2.0	6,000	1,000	0.5	500
Sheridan	15,000	1.9	28,000	9,000	2.4	21,500	6,000	1.1	6,500
Weston	10,000	1.0	9,500						
Other Cnty				4,000	2.1	8,300	32,000	0.8	25,200
NE District	75,000	1.1	86,000	20,000	2.1	42,000	55,000	0.8	44,000
Lincoln	41,000	1.9	76,500	33,000	2.2	71,000	8,000	0.7	5,500
Sublette	84,000	0.9	74,500	48,000	1.2	55,500	36,000	0.5	19,000
Teton	6,000	1.8	11,000						
Uinta	34,000	1.4	47,000						
Other Cnty				34,000	1.6	55,500	6,000	0.4	2,500
West District	165,000	1.3	209,000	115,000	1.6	182,000	50,000	0.5	27,000
Albany	87,000	1.4	122,500	76,000	1.5	117,500	11,000	0.5	5,000
Carbon	74,000	1.7	124,500	70,000	1.7	122,000	4,000	0.6	2,500
Natrona	6,000	2.0	12,000	5,000	2.3	11,500	1,000	0.5	500
Sweetwater	8,000	1.9	15,000	6,000	2.3	14,000	2,000	0.5	1,000
SC District	175,000	1.6	274,000	157,000	1.7	265,000	18,000	0.5	9,000
Converse	10,000	1.2	11,500	6,000	1.4	8,400	4,000	0.8	3,100
Goshen	15,000	1.4	21,000	6,000	2.5	15,000	9,000	0.7	6,000
Laramie	33,000	1.1	36,500	14,000	1.6	22,000	19,000	0.8	14,500
Niobrara	18,000	1.2	21,000	5,000	2.6	13,000	13,000	0.6	8,000
Platte	19,000	1.2	22,000	9,000	1.7	15,000	10,000	0.7	7,000
SE District	95,000	1.2	112,000	40,000	1.8	73,400	55,000	0.7	38,600
STATE	**550,000**	**1.4**	**770,000**	**370,000**	**1.8**	**650,000**	**180,000**	**0.7**	**120,000**

ALL HAY: ACREAGE, YIELD, AND PRODUCTION, BY COUNTY, WYOMING, 1998

County and District	Total			Irrigated			Non-Irrigated		
	Harv	Yield	Production	Harv	Yield	Production	Harv	Yield	Production
	Acres	Tons	Tons	Acres	Tons	Tons	Acres	Tons	Tons
Big Horn	31,000	3.9	119,700	30,900	3.9	119,500	100	2.0	200
Fremont	90,000	3.7	335,600	88,700	3.8	334,000	1,300	1.2	1,600
Hot Springs	20,000	2.1	42,300	18,600	2.2	40,500	1,400	1.3	1,800
Park	43,000	3.6	156,500	42,500	3.7	156,000	500	1.0	500
Washakie	16,000	3.7	59,900	15,300	3.9	59,000	700	1.3	900
NW District	200,000	3.6	714,000	196,000	3.6	709,000	4,000	1.3	5,000
Campbell	65,000	0.9	60,500	5,000	2.6	13,000	60,000	0.8	47,500
Crook	96,000	1.1	102,000	10,000	2.3	22,500	86,000	0.9	79,500
Johnson	35,000	2.4	82,500	28,000	2.7	76,500	7,000	0.9	6,000
Sheridan	61,000	1.9	115,000	30,000	2.8	84,000	31,000	1.0	31,000
Weston	33,000	1.4	47,000	8,000	2.5	20,000	25,000	1.1	27,000
NE District	290,000	1.4	407,000	81,000	2.7	216,000	209,000	0.9	191,000
Lincoln	77,000	1.7	134,500	54,100	2.0	107,000	22,900	1.2	27,500
Sublette	103,000	1.4	140,200	91,800	1.4	130,000	11,200	0.9	10,200
Teton	14,000	2.4	34,200	13,500	2.5	33,500	500	1.4	700
Uinta	46,000	2.0	91,600	38,600	2.0	78,500	7,400	1.8	13,100
West District	240,000	1.7	400,500	198,000	1.8	349,000	42,000	1.2	51,500
Albany	95,000	1.2	118,100	90,900	1.2	113,500	4,100	1.1	4,600
Carbon	87,000	1.9	168,500	83,500	2.0	166,000	3,500	0.7	2,500
Natrona	34,000	2.0	68,800	32,800	2.0	67,000	1,200	1.5	1,800
Sweetwater	24,000	2.2	53,600	22,800	2.3	52,500	1,200	0.9	1,100
SC District	240,000	1.7	409,000	230,000	1.7	399,000	10,000	1.0	10,000
Converse	35,000	1.8	63,000	28,500	2.1	59,000	6,500	0.6	4,000
Goshen	48,000	3.5	167,000	38,300	4.0	152,000	9,700	1.5	15,000
Laramie	60,000	2.3	135,000	41,000	2.7	111,000	19,000	1.3	24,000
Niobrara	34,000	1.5	49,500	9,000	3.0	27,000	25,000	0.9	22,500
Platte	43,000	2.3	100,000	38,200	2.5	96,000	4,800	0.8	4,000
SE District	220,000	2.3	514,500	155,000	2.9	445,000	65,000	1.1	69,500
STATE	**1,190,000**	**2.1**	**2,445,000**	**860,000**	**2.5**	**2,118,000**	**330,000**	**1.0**	**327,000**

ALL HAY: ACREAGE, YIELD, AND PRODUCTION, BY COUNTY, WYOMING, 1999

County and District	Total			Irrigated			Non-Irrigated		
	Harv	Yield	Production	Harv	Yield	Production	Harv	Yield	Production
	Acres	Tons	Tons	Acres	Tons	Tons	Acres	Tons	Tons
Big Horn	36,000	3.7	131,400	35,100	3.7	130,000	900	1.6	1,400
Fremont	89,000	3.6	324,800	88,300	3.7	324,000	700	1.1	800
Hot Springs	18,000	1.9	34,900	15,700	2.0	31,000	2,300	1.7	3,900
Park	42,000	3.3	139,500	41,100	3.4	138,000	900	1.7	1,500
Washakie	15,000	3.4	51,400	13,800	3.6	49,000	1,200	2.0	2,400
NW District	200,000	3.4	682,000	194,000	3.5	672,000	6,000	1.7	10,000
Campbell	72,000	1.4	98,200	3,000	2.7	8,200	69,000	1.3	90,000
Crook	104,000	1.7	180,600	8,500	2.3	19,600	95,500	1.7	161,000
Johnson	35,000	2.1	74,500	28,000	2.3	64,500	7,000	1.4	10,000
Sheridan	73,000	2.4	171,700	42,000	2.7	115,200	31,000	1.8	56,500
Weston	36,000	1.2	44,000	3,500	2.1	7,500	32,500	1.1	36,500
NE District	320,000	1.8	569,000	85,000	2.5	215,000	235,000	1.5	354,000
Lincoln	76,000	2.1	160,700	60,700	2.3	137,500	15,300	1.5	23,200
Sublette	106,000	1.1	120,600						
Teton	19,000	2.2	41,500						
Uinta	59,000	2.2	127,000	53,700	2.2	117,000	5,300	1.9	10,000
Other Cnty				105,600	1.4	148,500	19,400	0.7	13,600
West District	260,000	1.7	449,800	220,000	1.8	403,000	40,000	1.2	46,800
Albany	98,000	1.6	155,400	90,700	1.6	142,500	7,300	1.8	12,900
Carbon	102,000	1.8	178,600	95,700	1.8	170,500	6,300	1.3	8,100
Natrona	34,000	2.4	80,100	32,700	2.4	78,000	1,300	1.6	2,100
Sweetwater	26,000	2.2	56,100	24,900	2.2	55,000	1,100	1.0	1,100
SC District	260,000	1.8	470,200	244,000	1.8	446,000	16,000	1.5	24,200
Converse	39,000	2.3	88,400	35,000	2.4	85,000	4,000	0.9	3,400
Goshen	49,000	3.6	174,500	42,000	3.9	164,000	7,000	1.5	10,500
Laramie	61,000	2.2	135,000	42,000	2.7	112,500	19,000	1.2	22,500
Niobrara	44,000	1.8	80,000	14,000	3.0	42,500	30,000	1.3	37,500
Platte	57,000	2.5	141,100	44,000	3.0	130,000	13,000	0.9	11,100
SE District	250,000	2.5	619,000	177,000	3.0	534,000	73,000	1.2	85,000
STATE	**1,290,000**	**2.2**	**2,790,000**	**920,000**	**2.5**	**2,270,000**	**370,000**	**1.4**	**520,000**

ALL HAY: ACREAGE, YIELD, AND PRODUCTION, BY COUNTY, WYOMING, 2000

County and District	Total			Irrigated			Non-Irrigated		
	Harv	Yield	Production	Harv	Yield	Production	Harv	Yield	Production
	Acres	Tons	Tons	Acres	Tons	Tons	Acres	Tons	Tons
Big Horn	33,000	3.9	129,000	33,000	3.9	129,000			
Fremont	87,000	3.1	272,600	86,000	3.2	272,000	1,000	0.6	600
Hot Springs	14,000	1.3	17,500	14,000	1.3	17,500			
Park	41,000	3.1	125,400	39,000	3.2	123,000	2,000	1.2	2,400
Washakie	15,000	2.4	36,500	15,000	2.4	36,500			
NW District	190,000	3.1	581,000	187,000	3.1	578,000	3,000	1.0	3,000
Campbell	55,000	0.9	48,500	3,500	1.7	6,000	51,500	0.8	42,500
Crook	87,000	0.9	77,000	11,000	1.9	20,500	76,000	0.7	56,500
Johnson	28,000	2.3	65,500	24,000	2.5	60,500	4,000	1.3	5,000
Sheridan	66,000	2.2	146,000	44,000	2.6	116,000	22,000	1.4	30,000
Weston	29,000	0.6	18,000	3,500	0.9	3,000	25,500	0.6	15,000
NE District	265,000	1.3	355,000	86,000	2.4	206,000	179,000	0.8	149,000
Lincoln	62,000	1.8	111,000	53,000	1.9	102,500	9,000	0.9	8,500
Sublette	103,000	1.0	103,400						
Teton	17,000	1.7	28,500	16,000	1.7	27,500	1,000	1.0	1,000
Uinta	48,000	1.3	61,600						
Other Cnty				127,500	1.2	152,000	23,500	0.6	13,000
West District	230,000	1.3	304,500	196,500	1.4	282,000	33,500	0.7	22,500
Albany	92,000	1.4	131,200						
Carbon	89,000	1.6	142,500						
Natrona	30,000	2.4	71,700						
Sweetwater	19,000	1.8	34,100						
Other Cnty				219,500	1.7	374,000	10,500	0.5	5,500
SC District	230,000	1.7	379,500	219,500	1.7	374,000	10,500	0.5	5,500
Converse	38,000	1.9	70,500	36,000	1.9	69,000	2,000	0.8	1,500
Goshen	49,000	3.5	169,800	42,000	3.9	164,000	7,000	0.8	5,800
Laramie	44,000	2.2	97,200	30,000	3.1	92,000	14,000	0.4	5,200
Niobrara	32,000	1.5	46,900	12,000	2.8	33,000	20,000	0.7	13,900
Platte	52,000	1.8	94,600	41,000	2.1	87,000	11,000	0.7	7,600
SE District	215,000	2.2	479,000	161,000	2.8	445,000	54,000	0.6	34,000
STATE	**1,130,000**	**1.9**	**2,099,000**	**850,000**	**2.2**	**1,885,000**	**280,000**	**0.8**	**214,000**

ALL HAY: ACREAGE, YIELD, AND PRODUCTION, BY COUNTY, WYOMING, 2001

County and District	Total			Irrigated			Non-Irrigated		
	Harv	Yield	Production	Harv	Yield	Production	Harv	Yield	Production
	Acres	Tons	Tons	Acres	Tons	Tons	Acres	Tons	Tons
Big Horn	34,000	2.7	93,100						
Fremont	88,000	2.8	245,100						
Hot Springs	11,000	2.9	32,200						
Park	39,000	3.4	134,000	39,000	3.4	134,000			
Washakie	13,000	2.6	34,000	13,000	2.6	34,000			
Other Cnty				132,000	2.8	370,000	1,000	0.4	400
NW District	185,000	2.9	538,400	184,000	2.9	538,000	1,000	0.4	400
Campbell	44,000	0.6	24,300						
Crook	96,000	0.9	89,200	13,000	1.4	18,500	83,000	0.9	70,700
Johnson	23,000	1.6	36,600						
Sheridan	60,000	1.8	108,500	38,000	2.4	92,500	22,000	0.7	16,000
Weston	32,000	0.7	21,600	3,000	1.4	4,100	29,000	0.6	17,500
Other Cnty				21,500	1.7	35,500	45,500	0.5	24,800
NE District	255,000	1.1	279,600	75,500	2.0	150,600	179,500	0.7	129,000
Lincoln	65,000	1.3	86,500	50,000	1.6	78,000	15,000	0.6	8,500
Sublette	97,000	0.8	82,000						
Teton	15,000	1.6	23,500	14,000	1.6	22,800	1,000	0.7	700
Uinta	53,000	1.2	66,000						
Other Cnty				107,000	1.2	128,800	43,000	0.4	19,200
West District	230,000	1.1	258,000	171,000	1.3	229,600	59,000	0.5	28,400
Albany	96,000	0.9	90,000	81,300	1.1	86,500	14,700	0.2	3,500
Carbon	87,000	1.2	101,800	85,000	1.2	100,000	2,000	0.9	1,800
Natrona	26,000	2.2	57,000						
Sweetwater	21,000	1.3	28,200						
Other Cnty				41,700	2.0	83,300	5,300	0.4	1,900
SC District	230,000	1.2	277,000	208,000	1.3	269,800	22,000	0.3	7,200
Converse	32,000	2.1	66,500	29,000	2.2	64,800	3,000	0.6	1,700
Goshen	53,000	3.5	185,700	45,000	4.0	180,800	8,000	0.6	4,900
Laramie	55,000	2.0	108,300	35,000	2.5	89,000	20,000	1.0	19,300
Niobrara	34,000	1.4	48,000	9,000	3.4	31,000	25,000	0.7	17,000
Platte	56,000	2.1	119,500	43,500	2.6	111,400	12,500	0.6	8,100
SE District	230,000	2.3	528,000	161,500	3.0	477,000	68,500	0.7	51,000
STATE	**1,130,000**	**1.7**	**1,881,000**	**800,000**	**2.1**	**1,665,000**	**330,000**	**0.7**	**216,000**

ALL HAY: ACREAGE, YIELD, AND PRODUCTION, BY COUNTY, WYOMING, 2002

County and District	Total			Irrigated			Non-Irrigated		
	Harv	Yield	Production	Harv	Yield	Production	Harv	Yield	Production
	Acres	Tons	Tons	Acres	Tons	Tons	Acres	Tons	Tons
Big Horn	33,500	3.0	105,000						
Fremont	88,500	2.5	222,000	88,000	2.5	221,800	500	0.4	200
Hot Springs	12,500	2.1	26,000	12,000	2.2	25,800	500	0.4	200
Park	43,500	2.8	122,500	41,500	2.9	121,500	2,000	0.5	1,000
Washakie	14,000	2.9	40,500						
Other Cnty				48,500	3.0	145,100	1,000	0.4	400
NW District	194,000	2.7	516,000	190,000	2.7	514,200	4,000	0.5	1,800
Campbell	23,500	0.9	21,000						
Crook	33,500	0.6	20,500						
Johnson	33,000	1.8	59,500						
Sheridan	50,500	1.7	86,000	38,500	2.0	77,700	12,000	0.7	8,300
Weston	12,500	0.6	7,000	2,000	2.9	5,700	10,500	0.1	1,300
Other Cnty				35,500	2.3	81,800	54,500	0.4	19,200
NE District	153,000	1.3	194,000	76,000	2.2	165,200	77,000	0.4	28,800
Lincoln	67,000	1.6	107,000	53,500	1.9	99,600	13,500	0.5	7,400
Sublette	108,500	0.9	94,500						
Teton	11,500	2.0	23,500	10,500	2.2	22,800	1,000	0.7	700
Uinta	54,000	1.1	62,000						
Other Cnty				142,000	1.1	151,200	20,500	0.3	5,300
West District	241,000	1.2	287,000	206,000	1.3	273,600	35,000	0.4	13,400
Albany	56,500	0.7	37,500						
Carbon	72,000	1.1	77,000						
Natrona	26,000	2.3	60,500						
Sweetwater	15,500	1.7	26,000						
Other Cnty				135,000	1.4	195,000	35,000	0.2	6,000
SC District	170,000	1.2	201,000	135,000	1.4	195,000	35,000	0.2	6,000
Converse	30,500	1.8	53,500	27,500	1.9	52,400	3,000	0.4	1,100
Goshen	45,000	3.1	141,000	41,000	3.4	138,700	4,000	0.6	2,300
Laramie	46,000	2.0	92,500	31,000	2.6	81,900	15,000	0.7	10,600
Niobrara	29,000	1.6	45,500	11,500	3.2	37,200	17,500	0.5	8,300
Platte	41,500	1.7	69,500	33,000	2.0	66,800	8,500	0.3	2,700
SE District	192,000	2.1	402,000	144,000	2.6	377,000	48,000	0.5	25,000
STATE	**950,000**	**1.7**	**1,600,000**	**751,000**	**2.0**	**1,525,000**	**199,000**	**0.4**	**75,000**

ALL HAY: ACREAGE, YIELD, AND PRODUCTION, BY COUNTY, WYOMING, 2003

County and District	Total			Irrigated			Non-Irrigated		
	Harv	Yield	Production	Harv	Yield	Production	Harv	Yield	Production
	Acres	Tons	Tons	Acres	Tons	Tons	Acres	Tons	Tons
Big Horn	34,000	3.5	119,500	33,000	3.6	118,400	1,000	1.1	1,100
Fremont	94,000	3.3	309,000	89,000	3.4	304,900	5,000	0.8	4,100
Hot Springs	13,000	2.8	36,000	13,000	2.8	36,000			
Park	41,000	3.2	130,500	41,000	3.2	130,500			
Washakie	18,000	2.8	51,000	17,000	3.0	50,300	1,000	0.7	700
Other Cnty									
NW District	200,000	3.2	646,000	193,000	3.3	640,100	7,000	0.8	5,900
Campbell	64,000	0.9	57,000	9,000	2.0	18,200	55,000	0.7	38,800
Crook	99,000	0.9	86,000						
Johnson	31,000	2.1	66,500	26,000	2.4	62,500	5,000	0.8	4,000
Sheridan	69,000	2.6	180,000	50,000	3.1	156,500	19,000	1.2	23,500
Weston	37,000	0.9	33,500						
Other Cnty				13,000	1.9	24,800	123,000	0.8	94,700
NE District	300,000	1.4	423,000	98,000	2.7	262,000	202,000	0.8	161,000
Lincoln	78,000	2.0	159,500	61,000	2.4	144,500	17,000	0.9	15,000
Sublette	93,000	0.9	82,500	51,000	1.2	60,500	42,000	0.5	22,000
Teton	15,000	2.2	32,500	13,500	2.3	31,500	1,500	0.7	1,000
Uinta	44,000	1.4	60,500	34,500	1.6	55,500	9,500	0.5	5,000
Other Cnty									
West District	230,000	1.5	335,000	160,000	1.8	292,000	70,000	0.6	43,000
Albany	98,000	1.4	138,500						
Carbon	90,000	1.7	148,500						
Natrona	28,000	2.7	76,000						
Sweetwater	19,000	1.6	31,000	17,000	1.8	30,000	2,000	0.5	1,000
Other Cnty				197,000	1.8	352,500	19,000	0.6	10,500
SC District	235,000	1.7	394,000	214,000	1.8	382,500	21,000	0.5	11,500
Converse	34,000	1.9	64,500	25,000	2.3	56,900	9,000	0.8	7,600
Goshen	58,000	3.1	180,000	46,000	3.7	171,000	12,000	0.8	9,000
Laramie	58,000	2.1	120,500	36,000	2.9	103,300	22,000	0.8	17,200
Niobrara	39,000	1.8	71,000	16,000	3.5	56,000	23,000	0.7	15,000
Platte	46,000	2.1	96,000	32,000	2.7	86,200	14,000	0.7	9,800
SE District	235,000	2.3	532,000	155,000	3.1	473,400	80,000	0.7	58,600
STATE	**1,200,000**	**1.9**	**2,330,000**	**820,000**	**2.5**	**2,050,000**	**380,000**	**0.7**	**280,000**

PRICES

The Wyoming **All Commodities Price Index** in 2003 was above the previous year in all but two months due to higher livestock prices. The index peaked at 130 (1990-92=100) in October as livestock prices strengthened as the year went along. The low for the year was 97 in May. The **All Livestock Index**, which drives the **All Commodities Index** in Wyoming, was lower then in 2002 to start the year but surpassed 2002 in April and stayed ahead the rest of the year. The Index hit a high of 133 in October and a low of 92 in May. The **All Crops Index** was at or above the previous year's index until August. Lower hay prices drove the index downward. The index started at 131 in January and declined to a low of 106 in August and November.

Beef Cattle prices started 2003 in the mid $70's but got stronger later in the year. The average price for the year was $85.50 per cwt., up $13.60 from 2002 and up $4.30 from 2001. Monthly prices peaked at $99.20 in October before sliding to $87.70 in December.

Combined **Steer and Heifer** prices were around the low $80's per cwt. early in 2003 before rising to over $100 the last three months. The average price for the year was $91.80 per cwt., up $12.30 from 2002 and up $3.00 from 2001. Prices peaked at $108.00 in October.

Calf prices averaged at or above the $100 mark for the entire year. The monthly high for the year was $124.00 in December and the low was $99.50 in February. The average price for the year was $109.00 per cwt., up $16.40 from 2002 and a new record high.

Sheep prices averaged $39.60 per cwt. in 2003, up $10.50 from 2002. Monthly prices ranged from a low of $25.90 per cwt. in July to a high of $52.20 per cwt. in December. **Lamb** prices stayed strong throughout 2003. The average price for the year was a record $104.00 per cwt., up $25.10 from 2002. Prices hit a high of $115.00 in October and November while the low was $89.20 in July.

Wool prices climbed higher in 2003 to levels not seen since 1995. The marketing year average was $1.10 per pound compared with 73 cents in 2002 and 51 cents in 2001.

Hog prices in 2003 gained strength until mid-year then tailed off some. Prices started the marking year in December 2002 at $27.30 per cwt., rose to a high of $43.40 in June 2003 and finished at $34.00 in November. The market year average price for hogs, at $36.20 per cwt., was up $ 4.90 from 2002.

Milk prices were lower than in 2002 until late in the year. The marketing year average price for 2003 was $12.00 per cwt., up 60 cents from 2002. Prices finished strong with a monthly high of $15.00 in October 2003.

Hay prices for the 2003 crop declined steadily throughout the year due to a better hay crop in 2003. All hay started the marketing year in June 2003 at $95.00 per ton before falling to $69.00 in April and May 2004. The preliminary marketing year average price for **alfalfa**, at $82.00 per ton, was down $29.00 from 2002. The preliminary marketing year average price for **other hay** was $75.00 per ton, down $31.00 from 2002.

Wheat prices during the 2003 crop marketing year were mostly lower than in 2002. The preliminary marketing year average price, at $3.35 per bushel, was down 35 cents from 2002. The monthly high was $3.71 per bushel in March 2004.

Corn prices were higher for most of the 2003 crop year. The preliminary marketing year average price was $2.50 per bushel, down 10 cents from 2002. The monthly price hit the high for the year in March 2004 at $3.30 per bushel.

Feed Barley prices were lower until late in the 2003 marketing year. The monthly high for the year was $2.30 per bushel in March 2004 while the low was $1.68 in September 2003.

Oats prices averaged $1.85 per bushel during the 2003 marketing year, down 35 cents from 2002. The monthly high was $2.15 per bushel in July 2003, and the low was $1.58 in August 2003.

Dry Bean prices began the marketing year lower than a year earlier and dipped even lower before coming back. The preliminary marketing year average price was $16.30 per cwt., down $2.00 from 2002, and $6.70 lower than 2001. The low was $14.60 per cwt. in January 2004 and the high was $19.40 in April 2004.

The 2003 **Prices Paid Index** for the U.S. was slightly higher than 2002. Prices paid by farmers and ranchers in the Mountain region on April 1, 2004 were higher than a year earlier for gasoline, fertilizer, and livestock feed.

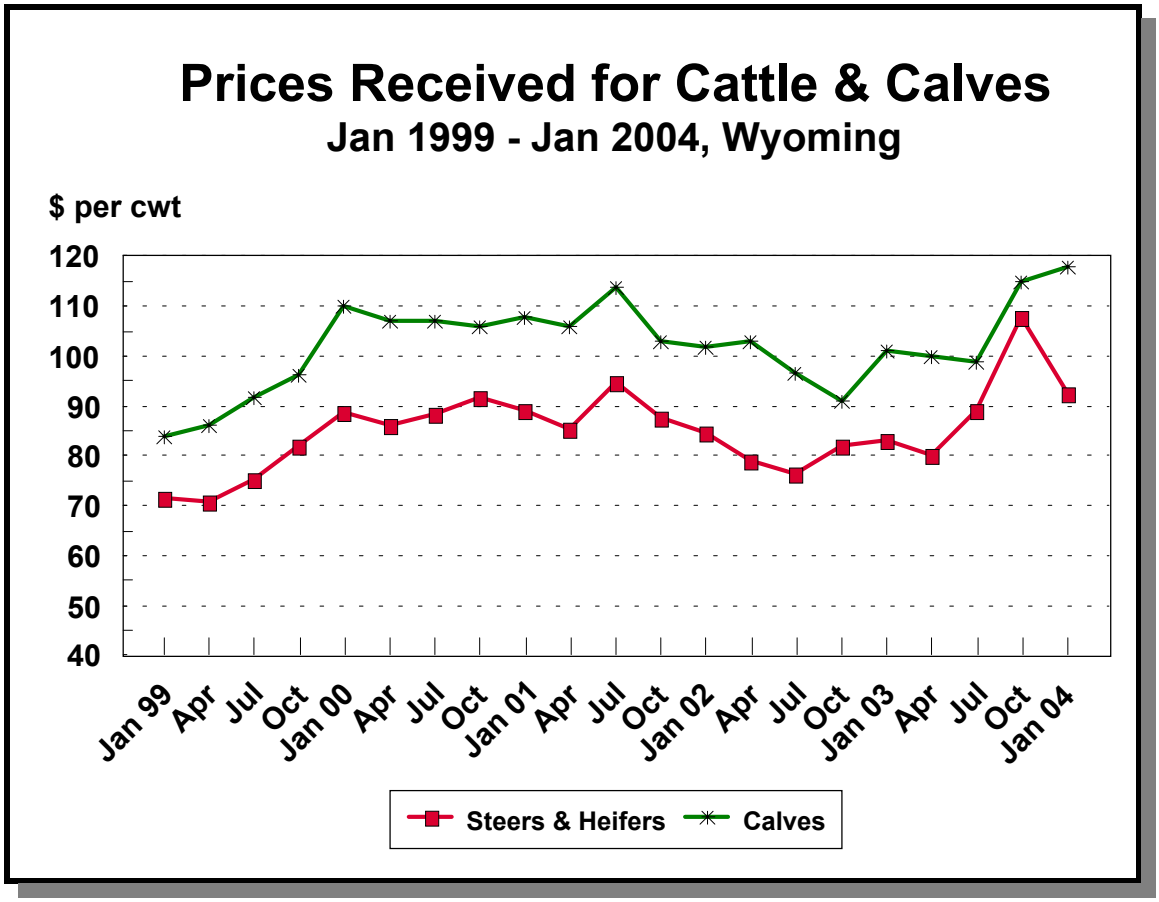
Prices Received for Cattle & Calves
Jan 1999 - Jan 2004, Wyoming
$ per cwt
120
110
100
90
80
70
60
50
40
Jan 99
Apr
Jul
Oct
Jan 00
Apr
Jul
Oct
Jan 01
Apr
Jul
Oct
Jan 02
Apr
Jul
Oct
Jan 03
Apr
Jul
Oct
Jan 04
Steers & Heifers
Calves

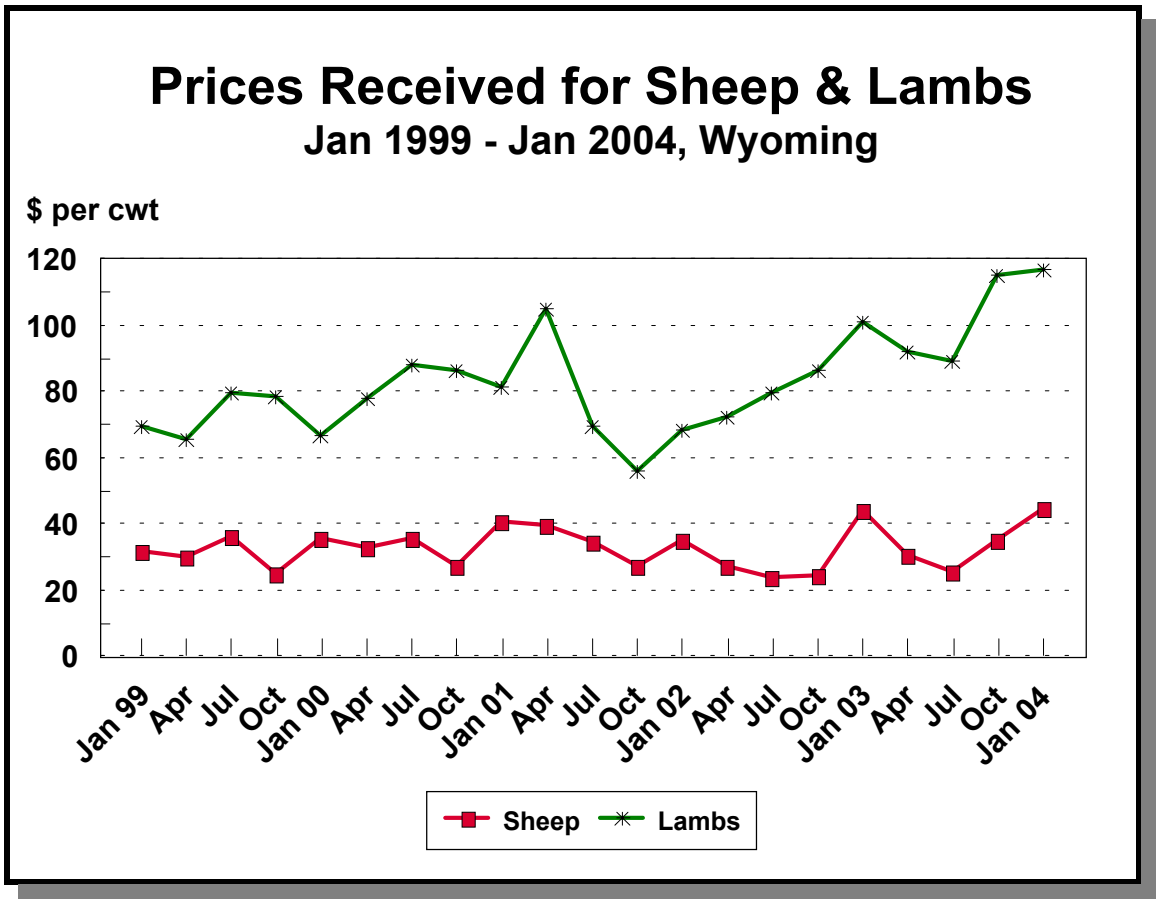
Prices Received for Sheep & Lambs
Jan 1999 - Jan 2004, Wyoming
$ per cwt
120
100
80
60
40
20
0
Jan 99
Apr
Jul
Oct
Jan 00
Apr
Jul
Oct
Jan 01
Apr
Jul
Oct
Jan 02
Apr
Jul
Oct
Jan 03
Apr
Jul
Oct
Jan 04
Sheep
Lambs

AVERAGE PRICES RECEIVED BY FARMERS AND RANCHERS: BY MARKETING YEAR AND MONTHS, WYOMING 1999-2003, U.S. 2003

Mkt Yr	Jan	Feb	Mar	Apr	May	Jun	Jul	Aug	Sep	Oct	Nov	Dec	Mkt Yr Avg
BEEF CATTLE 1/: Dollars per cwt.													
1999	63.40	72.80	70.00	67.20	65.10	69.00	66.00	72.60	77.80	74.30	71.20	74.90	71.70
2000	80.20	82.80	80.50	81.40	74.90	76.80	85.10	84.90	81.40	82.20	75.90	78.40	81.50
2001	84.80	81.70	74.00	80.40	76.20	83.10	87.80	84.80	81.20	76.80	72.40	74.00	81.20
2002	76.70	77.20	76.10	72.30	66.40	69.50	70.20	71.40	72.40	69.40	68.90	66.00	71.90
2003	75.30	73.30	72.20	74.00	68.50	75.40	87.50	90.90	96.80	99.20	84.10	87.70	85.50
U.S. 2003	72.90	73.90	72.60	74.50	75.50	74.90	75.80	79.30	84.90	91.50	93.40	90.40	79.70
COWS: Dollars per cwt.													
1999	35.60	38.80	40.20	38.70	38.70	40.00	42.00	38.30	38.30	37.60	37.80	38.40	38.30
2000	39.00	40.80	41.70	43.30	40.70	41.60	42.20	39.70	38.60	38.50	38.20	38.60	39.70
2001	40.30	43.80	41.50	44.20	44.90	46.00	45.50	45.20	43.20	42.40	36.60	37.10	41.50
2002	38.70	41.80	44.00	42.00	40.90	40.50	38.40	36.90	36.40	33.80	34.30	37.00	38.00
2003	39.00	40.30	40.90	42.10	44.00	44.30	48.00	47.80	47.50	49.40	50.10	49.80	45.70
U.S. 2003	36.90	38.90	39.50	40.20	42.40	41.90	44.90	44.50	44.80	44.60	47.70	49.20	42.90
STEERS AND HEIFERS: Dollars per cwt.													
1999	71.70	75.40	72.90	70.70	73.40	74.50	75.40	76.00	79.40	82.10	86.20	87.10	77.70
2000	88.60	85.00	84.30	86.10	84.00	87.90	88.30	87.80	85.60	91.80	92.90	93.10	87.50
2001	89.30	86.40	86.00	85.30	85.00	90.70	94.70	89.70	87.90	87.60	86.30	86.70	88.80
2002	84.50	83.40	81.30	79.00	75.30	78.60	76.30	76.60	79.20	81.90	83.70	86.10	79.50
2003	83.30	79.60	77.70	80.10	80.00	85.20	89.10	93.70	99.90	108.00	105.00	104.00	91.80
U.S. 2003	77.70	78.20	76.70	78.80	79.60	78.60	78.90	82.90	89.30	97.80	99.90	95.60	84.20
CALVES: Dollars per cwt.													
1999	83.80	91.90	91.10	86.00	85.10	90.10	91.60	92.90	95.50	96.20	95.90	105.00	95.40
2000	110.00	109.00	107.00	107.00	101.00	102.00	107.00	109.00	108.00	106.00	107.00	106.00	107.00
2001	108.00	110.00	106.00	106.00	105.00	115.00	114.00	106.00	109.00	103.00	98.40	102.00	106.00
2002	102.00	106.00	105.00	103.00	96.80	87.60	96.60	95.00	91.20	91.10	89.20	94.70	92.60
2003	101.00	99.50	99.70	100.00	109.00	106.00	99.90	106.00	109.00	115.00	115.00	124.00	109.00
U.S. 2003	96.80	97.20	96.70	98.90	100.00	101.00	102.00	106.00	109.00	112.00	111.00	112.00	102.00
SHEEP: Dollars per cwt.													
1999	31.80	31.00	32.80	30.30	30.70	30.70	36.20	29.20	29.60	25.10	31.80	36.90	28.90
2000	35.60	42.00	39.10	33.20	28.40	30.30	36.00	30.00	30.90	27.10	33.60	38.10	31.70
2001	41.00	46.90	47.90	39.70	32.70	29.90	34.80	29.50	27.90	27.40	25.50	37.40	30.00
2002	35.00	36.70	31.60	27.40	25.20	21.90	24.20	23.70	25.80	24.50	33.30	43.20	29.10
2003	44.20	48.50	46.30	30.60	31.60	29.70	25.90	28.10	36.40	35.40	47.50	52.20	39.60
U.S. 2003	42.50	44.00	40.90	31.10	31.30	30.30	29.40	29.20	32.50	35.00	40.50	45.10	34.90
LAMBS: Dollars per cwt.													
1999	69.40	66.90	67.40	65.90	85.10	86.70	79.50	81.10	77.20	78.60	78.60	78.00	75.70
2000	66.50	67.40	78.60	77.80	103.00	90.70	88.00	87.90	88.40	86.40	73.60	81.50	82.70
2001	81.50	86.40	98.50	105.00	91.00	75.60	69.80	53.70	51.70	56.20	56.50	66.80	70.80
2002	68.60	74.40	68.90	72.60	72.10	75.90	79.80	80.10	79.70	86.60	88.10	89.40	78.90
2003	101.00	107.00	107.00	92.00	102.00	103.00	89.20	96.20	103.00	115.00	115.00	114.00	104.00
U.S. 2003	92.60	92.40	97.10	93.70	97.60	96.90	89.30	88.60	95.10	96.80	99.70	97.70	94.40
ALL MILK SOLD TO PLANTS: Dollars per cwt.													
1999	16.00	13.20	11.50	11.40	11.50	11.30	12.30	13.90	15.10	13.80	12.10	10.50	13.00
2000	10.80	12.80	11.20	10.40	10.40	10.50	11.00	11.10	11.60	11.50	11.20	9.10	11.00
2001	10.60	11.70	12.30	12.90	13.80	15.10	15.60	16.60	16.90	16.20	13.90	13.10	14.20
2002	13.10	12.50	12.10	11.80	11.70	10.90	10.40	9.80	11.00	11.80	11.40	11.20	11.40
2003	11.10	10.90	10.60	10.20	9.40	10.30	11.40	12.80	14.60	15.00	14.70	13.70	12.00
U.S. 2003	11.70	11.40	11.00	11.00	11.10	11.10	12.00	13.20	14.40	15.00	14.50	13.70	12.55

Mkt Yr	Prev Dec	Jan	Feb	Mar	Apr	May	Jun	Jul	Aug	Sep	Oct	Nov	Mkt Yr Avg
HOGS: Dollars per cwt.													
1999	13.10	26.40	25.90	23.60	26.70	35.70	32.90	27.50	31.30	29.20	31.30	33.20	27.30
2000	33.40	35.40	38.90	41.00	47.10	45.90	45.10	44.50	41.80	40.80	41.60	36.80	41.00
2001	40.00	37.00	37.70	46.20	46.90	50.50	50.70	48.30	49.30	43.80	36.30	29.80	43.60
2002	30.70	36.00	36.20	34.70	31.50	36.90	34.10	34.40	30.00	26.40	28.50	25.80	31.30
2003	27.30	28.20	30.10	31.90	31.40	36.60	43.40	40.90	39.00	34.60	36.60	34.00	36.20
U.S. 2003	30.30	32.90	34.30	34.70	34.80	41.30	45.00	42.70	39.60	39.70	36.70	34.70	37.20

1/"Cows" and "Steers and Heifers" combined with allowance where necessary for slaughter bulls.

AVERAGE PRICES RECEIVED BY FARMERS AND RANCHERS: BY MARKETING YEAR AND MONTHS, WYOMING 1999-2003, U.S. 2003

Mkt Yr	Current						Following						Mkt Yr
	Jul	Aug	Sep	Oct	Nov	Dec	Jan	Feb	Mar	Apr	May	Jun	Avg
ALL WHEAT: Dollars per bushel													
1999	2.08	2.32	2.32	1.95	2.10	1.98	2.10	2.12	1.90	2.23	2.24	2.37	2.12
2000	2.29	2.31	2.48	2.62	2.68	2.81	2.85	2.94	2.81	2.88	2.89	2.62	2.70
2001	2.74	2.40	2.65	2.62	2.71	2.68	2.76	2.86	2.74	2.82	2.82	2.88	2.70
2002	3.01	3.81	4.34	4.67	4.38	3.95	3.79	3.72	3.35	3.31	3.28	3.47	3.70
2003	2.70	3.02	3.01	3.07	3.45	3.44	3.46	3.56	3.71	3.41	3.59		3.35 1/
U.S. 2003	2.95	3.34	3.39	3.45	3.59	3.69	3.68	3.77	3.84	3.89	3.82		3.35 2/
FEED BARLEY: Dollars per bushel													
1999	1.44	1.40	1.47	2.00	1.45	1.54	1.46	1.66	1.70	1.89	1.78	1.65	1.69
2000	1.51	1.40	1.64	1.95	1.65	1.90	1.90	2.05	1.79	1.86	1.80	1.80	1.83
2001	1.80	1.75	2.03	2.30	2.17	2.20	1.92	1.90	3/	3/	1.92	1.92	2.05
2002	3/	2.04	2.04	2.11	2.15	2.14	2.05	2.09	2.16	2.14	2.16	2.11	2.09
2003	2.09	1.95	1.68	1.92	1.88	2.06	2.10	2.11	2.30	2.11	2.16		4/
U.S. 2003	2.23	2.40	2.30	2.25	2.44	2.30	2.15	2.16	2.20	2.16	2.39		4/
ALL BARLEY (Includes malting barley when marketed): Dollars per bushel													
1999	3.20	3.12	2.90	2.83	2.64	1.54	2.42	1.66	2.13	2.39	1.78	1.65	3.03
2000	3.53	3.09	3.00	2.91	2.66	2.68	3.07	2.86	2.98	1.86	1.90	1.80	3.08
2001	3.13	3.44	3.15	2.70	3.08	3.20	2.52	2.88	3/	3/	1.92	1.92	3.32
2002	3/	3.24	3.25	3.26	3/	3.23	2.41	3.06	2.16	2.61	2.16	2.11	3.23
2003	3.47	3.46	3.49	3.28	3.53	3.39	3.21	2.11	3.70	2.11	2.16		3.45 1/
U.S. 2003	2.74	2.91	2.88	2.77	2.86	2.94	2.71	2.72	2.79	2.78	2.78		2.90 2/
OATS: Dollars per bushel													
1999	1.32	1.28	1.10	1.60	1.66	1.71	1.81	1.52	1.20	1.62	1.52	1.24	1.45
2000	1.35	1.23	1.68	2.02	1.80	1.60	1.65	1.76	1.76	1.58	1.55	1.50	1.55
2001	1.50	1.37	1.42	1.65	1.52	1.55	1.65	1.73	1.70	1.80	1.85	1.90	1.65
2002	1.92	2.12	2.18	2.20	2.15	2.08	2.15	2.08	2.00	2.00	2.24	2.20	2.20
2003	2.15	1.58	1.92	1.95	1.85	1.80	1.90	1.85	1.85	1.90	1.85		1.85 1/
U.S. 2003	1.47	1.39	1.38	1.44	1.32	1.58	1.46	1.58	1.62	1.62	1.70		1.45 2/

Mkt Yr	Current							Following					Mkt Yr
	Jun	Jul	Aug	Sep	Oct	Nov	Dec	Jan	Feb	Mar	Apr	May	Avg
ALL HAY (Baled): Dollars per ton													
1999	68.00	67.00	68.00	67.00	67.00	65.00	64.00	64.00	64.00	63.00	62.00	62.00	65.00
2000	66.00	74.00	77.00	80.00	85.00	87.00	88.00	91.00	100.00	100.00	102.00	104.00	84.50
2001	101.00	104.00	106.00	110.00	109.00	111.00	112.00	113.00	113.00	113.00	103.00	103.00	109.00
2002	104.00	108.00	109.00	110.00	110.00	110.00	112.00	112.00	112.00	113.00	113.00	104.00	110.00
2003	95.00	86.00	82.00	80.00	80.00	79.00	79.00	76.00	71.00	71.00	69.00	69.00	81.00 1/
U.S. 2003	94.60	89.00	85.30	84.20	84.40	80.70	81.30	79.30	79.90	81.80	89.60	101.00	92.90 2/
ALFALFA HAY (Baled): Dollars per ton													
1999	69.00	68.00	69.00	68.00	68.00	66.00	65.00	65.00	66.00	64.00	64.00	64.00	67.00
2000	67.00	75.00	78.00	81.00	86.00	88.00	89.00	92.00	101.00	101.00	103.00	105.00	85.00
2001	102.00	105.00	108.00	111.00	110.00	112.00	112.00	114.00	114.00	114.00	104.00	104.00	110.00
2002	104.00	109.00	110.00	111.00	111.00	111.00	112.00	112.00	113.00	114.00	114.00	105.00	111.00
2003	95.00	86.00	84.00	82.00	81.00	80.00	79.00	77.00	72.00	72.00	70.00	70.00	82.00 1/
U.S. 2003	98.90	92.70	91.00	89.00	88.80	88.00	87.90	83.60	84.70	85.90	92.70	109.00	98.00 2/
OTHER HAY (Baled) Dollars per ton													
1999	63.00	62.00	62.00	62.00	62.00	60.00	59.00	57.00	58.00	58.00	58.00	58.00	60.00
2000	61.00	69.00	74.00	77.00	81.00	83.00	84.00	85.00	95.00	96.00	98.00	100.00	80.00
2001	97.00	101.00	103.00	107.00	106.00	107.00	106.00	108.00	108.00	108.00	98.00	98.00	105.00
2002	98.00	104.00	105.00	106.00	106.00	106.00	107.00	107.00	109.00	109.00	109.00	99.00	106.00
2003	89.00	82.00	77.00	75.00	75.00	74.00	73.00	72.00	66.00	66.00	66.00	66.00	75.00 1/
U.S. 2003	79.20	77.80	69.10	70.10	71.40	64.90	66.90	71.40	69.90	70.90	76.00	74.90	80.80 2/

1/2003 marketing year average price is preliminary.
2/U.S. prices are preliminary.
3/No price due to insufficient sales.
4/Market year average price not available until August 31, 2004.

AVERAGE PRICES RECEIVED BY FARMERS AND RANCHERS: BY MARKETING YEAR AND MONTHS, WYOMING 1999-2003, U.S. 2003

Mkt Yr	Current			Following								Mkt Yr Avg
	Oct	Nov	Dec	Jan	Feb	Mar	Apr	May	Jun	Jul	Aug	Sep	
CORN: Dollars per bushel													
1999	1.76	1.73	1.68	1.87	1.98	2.18	2.15	2.18	2.10	2.00	2.23	2.03	1.94
2000	1.98	1.96	2.00	2.00	1.85	2.19	2.15	2.02	1.96	2.00	2.24	2.20	2.02
2001	2.74	2.49	2.09	2.16	2.11	2.04	2.07	2.14	2.26	2.34	2.67	2.80	2.30
2002	2.52	2.84	2.86	2.86	2.90	2.85	2.95	2.90	2.26	2.15	2.10	2.05	2.60
2003	1.87	2.10	2.10	2.59	2.79	3.30	3.00						2.50 1/
U.S. 2003	2.12	2.20	2.32	2.39	2.61	2.75	2.89						2.45 2/

Mkt Yr	Current			Following								Mkt Yr Avg
	Sep	Oct	Nov	Dec	Jan	Feb	Mar	Apr	May	Jun	Jul	Aug	
DRY EDIBLE BEANS: Dollars per cwt.													
1999	18.90	17.70	17.50	15.90	14.70	15.50	14.30	14.70	16.50	13.80	15.90	16.10	16.00
2000	16.60	16.40	16.30	16.00	15.90	15.25	15.00	15.30	15.70	16.80	18.20	19.50	16.80
2001	19.00	17.30	18.60	20.40	25.00	24.50	27.50	27.30	27.40	26.10	22.00	25.00	23.00
2002	22.70	18.40	19.10	17.50	19.80	16.50	17.00	17.50	19.20	19.50	18.00	16.50	18.30
2003	18.30	18.00	14.70	14.60	16.90	17.50	18.30	19.40					16.30 1/
U.S. 2003	17.70	17.80	19.20	17.20	17.00	17.50	21.10	19.60					17.80 2/

1/2003 marketing year average price is preliminary.
2/U.S. prices are preliminary.

INDEX NUMBERS OF PRICES RECEIVED BY FARMERS AND RANCHERS: BY MONTHS, WYOMING 1999-2003, U.S. 2002-03, (1990-92=100)

Year	Jan	Feb	Mar	Apr	May	Jun	Jul	Aug	Sep	Oct	Nov	Dec
ALL LIVESTOCK AND PRODUCTS												
1999	85	95	92	88	87	92	89	99	105	102	95	100
2000	105	108	106	107	100	102	112	114	111	112	101	104
2001	110	108	101	107	102	111	115	110	106	102	95	98
2002	101	101	100	95	88	91	93	95	98	97	91	89
2003	100	96	97	97	92	101	113	120	129	133	113	117
U.S. 2002	96	96	94	89	89	90	88	87	85	87	90	91
2003	96	95	93	93	96	99	101	105	110	116	117	112
ALL CROPS												
1999	97	94	95	96	93	93	93	93	96	92	90	86
2000	87	88	89	91	93	91	100	94	102	100	102	103
2001	102	101	103	101	97	95	108	105	115	120	124	122
2002	120	116	122	118	117	113	110	111	134	133	135	133
2003	131	126	124	123	117	113	110	106	109	107	106	108
U.S. 2002	94	101	117	100	104	105	109	113	109	101	104	107
2003	103	104	106	111	115	118	109	113	111	111	114	115
ALL COMMODITIES												
1999	89	95	92	90	88	93	90	96	104	101	94	96
2000	100	103	103	103	98	99	107	105	110	111	101	104
2001	108	107	101	106	101	106	113	108	107	104	100	104
2002	106	104	104	100	94	98	99	102	104	100	99	100
2003	108	103	102	102	97	104	112	115	126	130	112	115
U.S. 2002	95	98	105	94	96	97	98	110	98	95	97	100
2003	99	99	99	101	105	107	105	109	111	113	115	114

AVERAGE PRICES PAID BY FARMERS AND RANCHERS: SELECTED INPUTS, MOUNTAIN REGION 1/, APRIL 1, 2000-2004

Commodity	2000	2001	2002	2003	2004
			Dollars		
Alfalfa Meal, per 100 Pounds	10.90	12.60	12.70	16.30	19.40
Beef Cattle Concentrate, 32-36% Protein, per Ton	259.00	275.00	314.00	324.00	386.00
Bran, per 100 Pounds	13.50	14.50	15.40	16.20	16.80
Corn Meal, per 100 Pounds	10.20	10.60	10.50	13.20	14.10
Cottonseed Meal, 41% Protein, per 100 Pounds	16.10	17.90	18.20	22.30	23.40
Dairy Feed, 14% Protein, per Ton	191.00	197.00	209.00	220.00	203.00
Diesel Fuel, Bulk, per Gallon	1.11	1.15	.97	1.38	1.38
Gasoline, Unleaded Bulk, per Gallon	1.60	1.54	1.41	1.69	1.80
Gasoline, Unleaded Service Station, per Gallon	1.61	1.51	1.39	1.70	1.79
L. P. Gas, Bulk, per Gallon	.89	1.17	.87	1.18	1.17
Fertilizer			Dollars per Ton		
10-34-0	254.00	269.00	239.00	264.00	264.00
16-20-0	196.00	210.00	191.00	221.00	238.00
18-46-0	248.00	254.00	246.00	261.00	284.00
Sulfate of Ammonia	175.00	202.00	195.00	205.00	216.00
Ammonium Nitrate	180.00	262.00	192.00	253.00	255.00
Anhydrous Ammonia	234.00	421.00	259.00	384.00	403.00

1/Includes Arizona, Colorado, Idaho, Montana, Nevada, New Mexico, Utah, and Wyoming for fuel and feed supplies; includes Colorado, Montana, New Mexico, and Wyoming for fertilizer.

INDEX OF PRICES PAID BY FARMERS & RANCHERS U.S. 1999-2003 (1990-92=100)

Index Category	1999	2000	2001	2002	2003
Production Items	111	116	120	119	124
Interest	106	113	109	104	104
Taxes	120	123	124	126	128
Wage Rates	135	140	146	153	157
Production Items, Interest, Taxes, and Wage Rates	113	118	122	121	126
Commodities & Services, Interest, Taxes, and Wage Rates 1/	115	120	123	124	128

1/Includes farm production items, interest, farm real estate taxes, farm wage rates, and consumer price index.

UNIVERSITY
OF WYOMING

College of Agriculture
Agricultural Experiment Station
Dept. 3354, 1000 E. University Avenue • Ag C Room 151• Laramie, WY 82071-3354
307.766.3667 • fax 307.766.3379 • e-mail: aes@uwyo.edu • www.uwyo.edu/Agexpstn/exphome.htm

College of Agriculture 2004

During the past year the University of Wyoming has been engaged in developing an academic plan for 2004-2009. The College of Agriculture's 2004-2009 academic plan can be found at: <http://www.uwyo.edu/AgCollege/Strategic_Issues_files/Strategic_Issues_Main.htm>. The mission of the College of Agriculture is to be a proactive leader in education and scholarship in support of healthy, sustainable systems for Wyoming's agriculture, environment and natural resources, rural communities, and related life sciences. Our vision is to serve people by applying the land-grant principles of teaching, research, and extension/outreach service. Strategies will be developed for the engagement of Wyoming's people to improve and develop relevant applied research and outreach programming. The college's administrative structure, faculty hiring, and resource allocations will favor alignment with four general areas of distinction: Natural Resource Management, Sustainable Agricultural Systems, Rural Economics and Communities, and Basic and Applied Life Sciences. Resources will be sought from a variety of venues, including endowments, in order to help the college achieve its goals.

Research and educational programs in the College of Agriculture extend beyond the UW campus in Laramie. The distance degree offered by family and consumer sciences currently has 48 majors and a waiting list including women and men from around the world with backgrounds in several different disciplines. Educational programs are offered to off-campus clientele by the UW Cooperative Extension Service, which has offices in all 23 Wyoming counties and on the Wind River Indian Reservation. Research projects are conducted at the college's Research and Extension Centers and with individual cooperators across the state. The following examples highlight a few of the college's many teaching, research, and outreach activities.

The initial confirmation of brucellosis in 31 cattle in Sublette County was made at the Wyoming State Veterinary Laboratory (WSVL). The herd was first tested Dec. 2 and officially declared infected Dec. 29 by U.S. Department of Agriculture's Animal and Plant Health Inspection Service (APHIS) officials. As a result of the collaborative efforts on the part of WSVL, the National Animal Disease Center, National Veterinary Sciences Laboratory, APHIS, and the state veterinarian, UW researchers in the College of Agriculture will be players in cutting-edge brucellosis research on tissues collected from necropsies on the initial cattle from Sublette County. The researchers, led by UW Associate Professor Don Montgomery, a veterinary pathologist, will establish which of three laboratory methods is most sensitive in confirming a diagnosis of brucellosis in reactor cattle. "The study may also allow a comparison to be made between *Brucella* strains from cattle with isolates from elk in the affected part of Sublette County," according to Professor Donal O'Toole, head of the WSVL and veterinary sciences department. The collaborating agency representatives who converged in Laramie have heaped praise on WSVL and UW for its role in helping to process the infected cattle in a safe and timely manner.

Grasshoppers annually consume about 25 percent of rangeland forages in the 17 western states of the U.S. at an estimated loss of $400 million to the agriculture industry. Based on their findings from innovative applied grasshopper research, a group of entomologists from UW developed a "Grasshopper Management Train-the-Trainers Workshop" and delivered their information at a meeting of the Wyoming Weed and

Pest Control Districts in March 2002. In 2003, the workshop was delivered to specialists in Colorado, Nebraska, and Montana. The sessions focused on the three-phase approach to integrated grasshopper pest management advocated by the National Grasshopper Management Board: prevention (via cultural management), intervention (via hotspot detection and control), and suppression (via reduced agent-area treatments /RAATs/ of infestations exceeding the economic threshold). The use of RAATs lowers the costs of grasshopper control by approximately 50 to 60 percent. In 2003, about 400,000 acres of rangeland were protected from grasshoppers in Wyoming using RAATs, which saved the local agriculturists more than half a million dollars. Successful operational RAATs programs have been conducted in eight western states.

Glyphosate technology allows farmers to spray herbicides over entire fields without fear of damage to their crops. With glyphosate-tolerant varieties, farmers will potentially be able to grow four or five crops in a rotation utilizing glyphosate as the sole weed management tactic. In the spring of 1998, research plots were set up at Torrington, Wyoming; Scottsbluff, Nebraska; Fort Collins, Colorado; Colby, Kansas; and North Platte, Nebraska to examine weed shifts and possible development of weed resistance from the continuous use of glyphosate. Continuous corn and a corn-sugarbeet-wheat rotation using glyphosate-tolerant crops were established to monitor seed banks and weed populations. Within each crop rotation, four herbicide treatments were established: 1) recommended rate for glyphosate-tolerant crops, 2) half the recommended rate for glyphosate-tolerant crops, 3) recommended glyphosate rate applied every other year, and 4) treatment which received only conventional herbicides. After six years several trends have surfaced. Wild buckwheat has increased dramatically in the half-rate continuous corn treatment but not in the crop rotation half-rate treatment. Wild buckwheat, not present at detectable quantities in 1998, has multiplied to more than 100 plants per 120-foot row in 2003 in the continuous corn half-rate treatment. Common lambsquarters also increased from less than one plant per 120-foot row in 1998 to more than 150 plants in 2003. Unlike wild buckwheat, crop rotation had no effect on this weed. The wild buckwheat and common lambsquarters shifts were observed only when the rate of glyphosate was decreased. This information serves as a caution to producers that even though cutting the rate may save money now, in the long term there may be negative consequences. Further, there is a benefit for rotating crops even though the herbicide selection pressure remained constant.

The college currently offers the following eight undergraduate degree programs: Agroecology, Microbiology, Molecular Biology, Animal and Veterinary Sciences, Rangeland Ecology and Watershed Management, Family and Consumer Sciences, Agricultural Business, and Agricultural Communications. These degree programs provide students with a wide selection for education and training and excellent opportunities for employment in their future careers. Active participation in research supported by the Paul Stock Foundation and internships with industry, state and federal agencies offer students first-hand job experience prior to graduation. Student advising in the College of Agriculture consistently receives high marks from students. For additional information about the college's programs, contact the Office of Academic and Student Programs at (307) 766-4135 or any of the college's departments:

Department of Agricultural and Applied Economics	(307) 766-2386 ebradley@uwyo.edu
Department of Animal Science	(307) 766-2224 animalscience@uwyo.edu
Department of Family and Consumer Sciences	(307) 766-4145 fcs-consci@uwyo.edu
Department of Molecular Biology	(307) 766-3300 uwmbio@uwyo.edu
Department of Plant Sciences	(307) 766-3103 plantsciences@uwyo.edu
Department of Renewable Resources	(307) 766-2263 tthurow@uwyo.edu
Department of Veterinary Sciences	(307) 742-6638 dot@uwyo.edu

Please browse the college's Web site at www.uwyo.edu/agcollege.

The University of Wyoming is an equal opportunity/affirmative action institution.

WYOMING AGRICULTURAL STATISTICS SERVICE REPORTS ISSUED DURING THE YEAR

	Frequency	Approximate Date of Publication
GENERAL REPORTS:		
Crop Weather	Weekly	April-October (Mondays)
"Range Review" - Summary of latest results	Monthly	1st-18th
"Wyoming Agricultural Statistics" - Annual summary	Annual	July
2002 Census of Agriculture	Every 5 years	February 2004
REPORT DATES FOR CROPS: 1/		
Winter Wheat Seedings	Annual	January (9th-12th)
Prospective Plantings	Annual	March (28th-31st)
Acreage Planted	Annual	June (28th-30th)
Crop Production Forecasts	Monthly	May-November (9th-12th)
Dry Edible Bean Acreage by Class	Annual	August (9th-12th)
Dry Edible Bean Production by Class	Annual	December (9th-12th)
Summary of Crop Production	Annual	January (9th-12th)
Value of Crop Production	Annual	February (9th-12th)
Wheat Varieties	Annual	March
Barley Varieties	Annual	July
Hay Stocks	Semi-Annual	May, December (9th-12th)
REPORT DATES FOR LIVESTOCK, DAIRY, POULTRY, AND LIVESTOCK PRODUCTS: 1/		
Cattle Inventory and Calf Crop	Semi-Annual	January or February (5th Friday of year), and July (3rd Friday)
Sheep Inventory and Lamb Crop	Semi-Annual	January or February (5th Friday of year), and July (3rd Friday)
Sheep Shorn and Wool Production	Annual	January or February (5th Friday of year)
Sheep and Lamb Loss	Annual	February (3rd Friday)
Hog Inventory and Pig Crop	Annual	December (last Friday of year)
Livestock Slaughter	Monthly	20th-26th
Meat Animals - Production, Disposition, and Income	Annual	mid- to late- April
Milk Cows and Milk Production	Quarterly	January, April, July, October (13th-16th)
Bee Colonies and Honey Production	Annual	mid- to late- February
COUNTY ESTIMATES: 1/		
Wheat, Oats, and Barley	Annual	February
Corn	Annual	March
Hay - All, Alfalfa, and Other	Annual	March
Sugarbeets and Dry Beans	Annual	June
Livestock - Cattle and Breeding Sheep	Annual	April
All Crops, Cattle, and Sheep	Annual	In "Wyoming Agricultural Statistics"
PRICES AND MISCELLANEOUS: 1/		
Farm Labor	Quarterly	February, May, August, and November (15th-21st)
Agricultural Prices	Monthly	End of month
County Ag Values and Receipts	Annual	mid-August
Number of Farms and Land in Farms	Annual	February (10th-18th)
Farm Production Expenditures	Annual	July
Agricultural Land Values	Annual	August

1/Same day news releases are issued for most reports. Summaries of these reports will appear in the next issue of the "Range Review". Separate reports are also printed for Sheep Loss, Wheat Varieties, and Barley Varieties. The annual book, "Wyoming Agricultural Statistics", is a summary of all data for the previous year. All reports are available on the Internet at www.nass.usda.gov/wy

Wyoming Statistical Office

PO Box 1148
Cheyenne WY 82003
1-800-892-1660
www.nass.usda.gov/wy

National Agricultural Statistics Service, USDA

SUBSCRIPTION FORM

Free distribution of some releases is limited to farmers/ranchers and other individuals and firms who provide survey information to our office.

✓ **Check those reports you wish to order. Follow the appropriate mailing instructions.**

835 ( ) **WYOMING AGRICULTURAL STATISTICS** ***FREE TO EVERYONE****
Annual Bulletin containing all State and County statistics for the previous year. Issued in August.
(Printing paid for by Wyoming Business Council, Agribusiness Division and University of Wyoming, College of Agriculture).

800 ( ) **RANGE REVIEW - $12.00/yr.** ***FREE TO FARMERS/RANCHERS & OTHER RESPONDENTS***
Monthly summary of the latest crop, livestock, and price statistics as well as special items of current interest. Includes county data for major crops and livestock when released. Twelve issues.

840 ( ) **CROP-WEATHER REPORT - $14.00/yr.** ***FREE TO FARMERS/RANCHERS & OTHER RESPONDENTS***
Crop and weather information for the previous week or month, including planting and harvesting progress, crop condition and development, and pasture and livestock conditions. Issued weekly April - October and monthly November - March.

830 ( ) **SHEEP AND LAMB LOSS** ***FREE TO EVERYONE****
Number and value of sheep and lamb losses to predators and other causes. Issued in February.

805 ( ) **WINTER WHEAT VARIETIES** ***FREE TO EVERYONE****
Acreage of varieties seeded by area of the State. Issued in March.

810 ( ) **BARLEY VARIETIES - $6.00/yr.** ***FREE TO FARMERS/RANCHERS & OTHER RESPONDENTS***
Acreage of varieties seeded by area of the State. Issued in July.

*Funded by the Wyoming Business Council

***INTERNET*:** **World Wide Web:** http://www.usda.gov/nass/wy

***AUTOFAX*:** From the touch-tone phone connected to your fax machine call 1-202-720-2000. Voice prompts will guide you.

***DISKETTES*:** Most products are in Lotus 1-2-3 spreadsheet format. A listing of diskette products can be found in the ERS-NASS Products and Services catalog issued in December. To purchase diskettes please call our order desk at 1-800-999-6779.

If you are a farmer/rancher or other survey respondent, OR only ordering reports for which there is no fee, remove form and fold reverse side so the following address shows and return to:

If you are not a farmer/rancher or respondent and are ordering any reports which require a subscription fee, make check/money order payable to USDA/NASS. Remove this form and mail with fee in an envelope with proper postage to:

Wyoming Statistical Office
PO Box 1148
Cheyenne, Wyoming 82003

Classification (Please check one): ☐ Farmer/Rancher ☐ Media ☐ Agri-business ☐ Education ☐ Other (specify): _____

COMPANY OR INDIVIDUAL NAME _____

ADDITIONAL NAME OR ATTN: LINE _____

STREET, BOX #, ETC.

CITY, STATE, ZIP _____

USDA/NASS
Wyoming Statistical Office
PO Box 1148
Cheyenne, WY 82003-1148

USDA National Agricultural Statistics Service
Wyoming Statistical Office
PO Box 1148
Cheyenne, WY 82003-1148

WHERE TO FIND HISTORICAL COUNTY ESTIMATES

County estimates for crops are first published in the **Wyoming Agricultural Statistics** bulletin for the year following that crop year. Livestock county estimates have a January 1 reference date and are first published later that same year. Estimates are subsequently open for revision a year later as part of the annual review process. Revised estimates would be published in the following year's bulletin. Also, at 5-year intervals historical revisions are considered in conjunction with the publication of Census of Agriculture results. Thus, it is possible that as many as three different sets of estimates could be published over time for one commodity and year.

The tables below can be used to determine which bulletin contains the latest county statistics for any year. To use the tables, locate the commodity and year in which you are interested in the body of the table. The year at the top of the corresponding column is the year of the bulletin containing the latest county estimates for that commodity and year. Estimates for some earlier years not in the table are also available by request. If you have any questions, please call us at 1-800-892-1660.

You can also find historical county estimates on our website at www.usda.gov/nass. Click on "On-line DATA BASE."

COUNTY AGRICULTURAL STATISTICS PUBLICATION REFERENCE

Crops	*	1973	1978	1981	1985	1990	1991	1995	1999	2004
Wheat, by Type	1960-64	1965-70	1971-74	1975-78	1979-83	1984-88	1989-90	1991-92	1993-97	1998-2003
Barley	1960-64	1965-70	1971-74	1975-78	1979-83	1984-88	1989-90	1991-92	1993-97	1998-2003
Oats	1960-64	1965-70	1971-74	1975-78	1979-83	1984-88	1989-90	1991-92	1993-97	1998-2003
Corn	1960-64	1965-70	1971-74	1975-78	1979-83	1984-88	1989-90	1991-92	1993-97	1998-2003
Sugarbeets	1960-64	1965-70	1971-74	1975-78	1979-83	1984-88	1989-90	1991-92	1993-97	1998-2003
Dry Beans	1960-64	1965-70	1971-74	1975-78	1979-83	1984-88	1989-90	1991-92	1993-97	1998-2003
Hay, by type	1960-64	1965-70	1971-74	1975-78	1979-83	1984-88	1989-90	1991-92	1993-97	1998-2003

* Wyoming Crop Statistics, 1960-68.

Livestock	1973	1976	1978	1981	1985	1990	1995	1999	2004
All Cattle	1964-72	1973	1974-76	1977-80	1981-85	1986-88	1989-91	1992-1996	1997-2002
Beef Cows	1964-72	1973	1974-76	1977-80	1981-85	1986-88	1989-91	1992-1996	1997-2002
Milk Cows	1964-72	1973	1974-76	1977-80	1981-85	1986-88	1989-91	1992-1996	1997-2002
Breeding Sheep	1964-72	1973	1974-76	1977-80	1981-85	1986-88	1989-91	1992-1996	1997-2002
All Hogs	1963-70	1971		1972-76	Discontinued				