Planted acreage, principal crops, Colorado, 1972-97

Year	All Wheat 1/	All Corn	All Sorghum	Barley	Oats	Rye	Dry Beans	Sugar Beets	All Sunflowers	All Hay	All Potatoes	Vege-tables	Total 2/
	Thousand Acres												
1972	2,474	740	535	291	130	75	211	152.5	...	...	39.5	26.3	6,139.3
1973	2,731	795	440	289	130	71	193	122.8	...	...	37.7	26.5	6,375.0
1974	3,097	795	470	252	115	35	182	128.6	...	...	41.2	27.3	6,543.1
1975	3,074	810	510	245	110	21	205	162.7	...	...	40.4	24.1	6,667.2
1976	3,150	895	505	275	114	35	180	124.0	...	...	44.6	24.9	6,827.5
1977	3,030	970	475	300	115	30	165	77.0	...	...	44.0	26.3	6,647.3
1978	3,038	1,015	500	260	121	30	175	89.0	...	...	48.5	27.8	6,774.3
1979	3,245	1,015	490	295	115	20	175	76.0	...	...	47.1	28.4	7,046.5
1980	3,554	970	490	265	100	10	220	94.0	...	...	43.0	26.2	7,272.2
1981	3,511	960	455	284	74	15	230	80.0	...	...	47.5	26.8	7,033.3
1982	3,350	980	385	225	90	17	190	50.0	...	...	52.5	19.8	6,719.3
1983	3,865	780	295	232	115	12	155	42.0	...	...	54.0	20.9	7,040.9
1984	3,875	840	500	350	130	15	195	48.3	...	...	60.8	23.8	7,467.9
1985	3,774	875	370	360	115	13	210	2.9	...	...	64.1	25.4	7,254.4
1986	3,360	820	380	390	90	15	191	37.8	...	...	63.9	21.8	6,779.5
1987	3,160	800	400	230	100	18	185	37.4	...	...	67.5	23.4	6,521.3
1988	2,554	910	270	185	110	18	160	39.1	...	...	66.2	24.5	5,986.8
1989	2,775	1,050	400	190	95	25	195	40.6	...	...	68.8	22.9	6,362.3
1990	2,742	950	270	155	90	15	245	40.8	...	...	72.8	23.2	6,153.8
1991	2,638	995	320	140	88	15	190	40.7	63	...	78.0	24.8	6,092.5
1992	2,700	990	230	130	80	10	164	40.2	70	...	73.4	32.5	6,000.1
1993	2,835	1,005	210	100	80	11	205	40.3	85	...	80.8	35.6	6,087.7
1994	2,945	995	200	90	75	25	205	44.3	100	...	83.5	38.6	6,131.4
1995	2,940	950	200	110	95	15	190	42.8	115	...	86.3	40.4	6,144.5
1996	3,070	1,050	290	100	80	28	145	54.8	110	...	88.0	38.9	6,494.7
1997	3,153	1,150	180	95	70	28	135	67.9	85	...	84.8	39.8	6,518.5

1/ Planted for harvest in year shown. Winter wheat sown fall preceding year.
2/ Includes harvested acres for all hay.

Harvested acreage, principal crops, Colorado, 1972-97

Year	All Wheat	All Corn	All Sorghum	Barley	Oats	Rye	Dry Beans	Sugar Beets	All Sunflowers	All Hay	All Potatoes	Vege-tables	Total
	Thousand Acres												
1972	2,165	726	490	239	37	12	192	133.8	...	1.465	38.6	23.8	5,522.2
1973	2,605	777	420	268	46	15	188	113.7	...	1,539	37.0	23.4	6,032.1
1974	2,900	785	425	200	31	6	177	125.7	...	1,400	40.6	24.0	6,114.3
1975	2,498	801	470	230	42	4	200	154.9	...	1,465	39.7	22.1	5,926.7
1976	2,440	883	445	245	50	7	175	121.0	...	1,480	43.8	22.8	5,912.6
1977	2,576	950	455	250	31	4	140	72.0	...	1,415	43.3	22.7	5,959.0
1978	2,523	990	465	230	40	5	160	84.0	...	1,470	47.8	25.4	6,040.2
1979	2,641	1,005	460	275	50	3	165	73.0	...	1,540	46.4	26.4	6,284.8
1980	3,400	959	465	245	33	2	215	91.0	...	1,500	42.3	24.4	6,976.7
1981	3,108	950	425	270	26	3	225	77.0	...	1,350	46.8	24.9	6,505.7
1982	2,958	970	366	215	40	2	185	46.0	...	1,360	51.9	17.7	6,211.6
1983	3,063	771	285	220	42	2	150	37.2	...	1,470	53.3	19.4	6,112.9
1984	3,270	838	478	325	50	1	190	44.2	...	1,430	60.1	22.6	6,708.9
1985	3,522	874	353	340	55	2	205	2.5	...	1,445	63.4	23.9	6,885.8
1986	2,955	805	319	350	40	2	185	37.2	...	1,410	63.9	20.1	5,187.2
1987	2,555	795	228	220	50	3	180	37.0	...	1,500	66.3	22.2	5,656.5
1988	2,352	905	202	175	60	6	155	38.6	...	1,650	65.6	23.0	5,632.2
1989	2,270	1,045	350	160	55	4	185	40.0	...	1,500	68.2	22.3	5,699.5
1990	2,590	947	240	150	45	3	225	40.0	...	1,550	72.2	22.4	5,884.6
1991	2,336	990	292	130	30	3	180	40.2	60	1,500	74.9	23.2	5,659.3
1992	2,397	980	200	120	26	2	159	39.9	67	1,480	72.7	30.4	5,574.0
1993	2,583	990	192	90	23	1	185	40.0	77	1,400	80.4	33.9	5,695.3
1994	2,592	987	188	83	24	2	195	43.2	95	1,330	83.0	36.1	5,658.3
1995	2,738	935	178	100	33	2	165	41.1	110	1,360	85.9	36.7	5,784.7
1996	2,268	1,030	272	92	35	3	125	51.1	107	1,440	87.6	35.7	5,546.4
1997	2,900	1,140	158	90	28	3	120	66.4	80	1,430	84.5	34.4	6,134.3

Field Crops: Acreage, production and value, Colorado, 1981-97

Year	Acreage		Yield per acre		Production	Value per unit	Total value
	Planted	Harvested	Planted	Harvested			
	All Wheat						
	1,000 Acres	**1,000 Acres**	**Bushels**	**Bushels**	**1,000 Bushels**	**Dollars Per Bu**	**1,000 Dollars**
1981	3,511	3,108	25.0	28.3	87,877	3.58	314,758
1982	3,350	2,958	25.4	28.7	84,984	3.35	284,547
1983	3,865	3,063	31.6	39.9	122,103	3.24	395,260
1984	3,875	3,270	29.7	35.2	115,020	3.19	366,549
1985	3,774	3,522	36.9	39.6	139,302	2.77	386,517
1986	3,360	2,955	28.7	32.6	96,430	2.26	217,730
1987	3,160	2,555	30.8	38.1	97,380	2.51	244,751
1988	2,554	2,352	31.1	33.8	79,540	3.69	293,248
1989	2,775	2,270	22.4	27.4	62,100	3.66	227,401
1990	2,742	2,590	31.7	33.6	86,950	2.46	214,235
1991	2,638	2,336	28.1	31.7	74,000	3.07	227,126
1992	2,700	2,397	27.5	30.9	74,119	3.15	232,932
1993	2,835	2,583	34.2	37.5	96,990	3.21	310,335
1994	2,945	2,592	27.1	30.8	79,734	3.48	276,828
1995	2,940	2,738	35.8	38.4	105,260	4.64	488,528
1996	3,070	2,268	24.6	33.3	75,500	4.26	320,855
1997	3,153	2,900	30.0	32.7	94,700	3.30	307,950
	Winter Wheat						
	1,000 Acres	**1,000 Acres**	**Bushels**	**Bushels**	**1,000 Bushels**	**Dollars Per Bu**	**1,000 Dollars**
1981	3,450	3,050	24.5	27.5	83,875	3.59	301,111
1982	3,300	2,910	24.5	28.0	81,480	3.34	272,143
1983	3,800	3,000	31.0	39.0	117,000	3.23	377,910
1984	3,800	3,200	29.0	34.5	110,400	3.18	351,072
1985	3,700	3,450	36.5	39.0	134,550	2.76	371,358
1986	3,300	2,900	28.0	32.0	92,800	2.25	208,800
1987	3,100	2,500	30.0	37.5	93,750	2.51	235,313
1988	2,500	2,300	30.5	33.0	75,900	3.69	280,071
1989	2,700	2,200	21.0	26.0	57,200	3.68	210,496
1990	2,700	2,550	31.0	33.0	84,150	2.47	207,851
1991	2,600	2,300	27.5	31.0	71,300	3.07	218,891
1992	2,650	2,350	26.5	30.0	70,500	3.15	222,075
1993	2,800	2,550	33.5	37.0	94,350	3.21	302,864
1994	2,900	2,550	26.5	30.0	76,500	3.48	266,220
1995	2,900	2,700	35.5	38.0	102,600	4.65	477,090
1996	3,000	2,200	23.5	32.0	70,400	4.27	300,608
1997	3,100	2,850	29.4	32.0	91,200	3.25	296,400
	Spring Wheat						
	1,000 Acres	**1,000 Acres**	**Bushels**	**Bushels**	**1,000 Bushels**	**Dollars Per Bu**	**1,000 Dollars**
1981	61	58	65.5	69.0	4,002	3.41	13,647
1982	50	48	70.0	73.0	3,504	3.54	12,404
1983	65	63	78.5	81.0	5,103	3.40	17,350
1984	75	70	61.5	66.0	4,620	3.35	15,477
1985	74	72	64.0	66.0	4,752	3.19	15,159
1986	60	55	60.5	66.0	3,630	2.46	8,930
1987	60	55	60.5	66.0	3,630	2.60	9,438
1988	54	52	67.5	70.0	3,640	3.62	13,177
1989	75	70	65.5	70.0	4,900	3.45	16,905
1990	42	40	66.5	70.0	2,800	2.28	6,384
1991	38	36	71.0	75.0	2,700	3.05	8,235
1992	50	47	72.5	77.0	3,619	3.00	10,857
1993	35	33	75.5	80.0	2,640	2.83	7,471
1994	45	42	72.0	77.0	3,234	3.28	10,608
1995	40	38	66.5	70.0	2,660	4.30	11,438
1996	70	68	72.9	75.0	5,100	3.97	20,247
1997	53	50	66.0	70.0	3,500	3.30	11,550

Field Crops: Acreage, production and value, Colorado, 1981-97

Year	Acreage		Yield per acre		Production	Value per unit	Total value
	Planted	Harvested	Planted	Harvested			
	Corn for Grain 1/						
	1,000 Acres	**1,000 Acres**	**Bushels**	**Bushels**	**1,000 Bushels**	**Dollars Per Bu**	**1,000 Dollars**
1981	960	770	2/	135.0	103,950	2.50	259,875
1982	980	790	2/	129.0	101,910	2.75	280,253
1983	780	610	2/	122.0	74,420	3.17	235,911
1984	840	680	2/	134.0	91,120	2.66	242,379
1985	875	745	2/	139.0	103,555	2.37	245,425
1986	820	710	2/	145.0	102,950	1.60	164,720
1987	800	690	2/	155.0	106,950	1.95	208,553
1988	910	800	2/	160.0	128,000	2.54	325,120
1989	1,050	930	2/	145.0	134,850	2.32	312,852
1990	950	830	2/	155.0	128,650	2.36	303,614
1991	995	870	2/	153.0	133,110	2.43	323,457
1992	990	880	2/	148.0	130,240	2.23	290,435
1993	1,005	890	2/	120.0	106,800	2.65	283,020
1994	995	890	2/	150.0	133,500	2.38	317,730
1995	950	830	2/	111.0	92,130	3.33	306,793
1996	1,050	940	2/	142.0	133,480	2.76	368,405
1997	1,150	1,030	2/	146.0	150,380	2.65	398,507
	Corn for Silage 1/						
	1,000 Acres	**1,000 Acres**	**Tons**	**Tons**	**1,000 Tons**	**Dollars Per Ton**	**1,000 Dollars**
1981	960	176	2/	20.5	3,608	19.60	70,717
1982	980	178	2/	21.5	3,827	19.10	73,096
1983	780	160	2/	21.0	3,360	21.60	72,576
1984	840	157	2/	22.0	3,454	21.70	74,952
1985	875	128	2/	23.0	2,944	20.00	58,880
1986	820	95	2/	22.0	2,090	16.40	34,276
1987	800	105	2/	22.0	2,310	15.30	35,343
1988	910	105	2/	23.0	2,415	22.20	53,613
1989	1,050	115	2/	22.0	2,530	21.30	53,889
1990	950	117	2/	22.5	2,633	21.60	56,873
1991	995	120	2/	22.0	2,640	20.00	52,800
1992	990	100	2/	22.5	2,250	19.10	42,975
1993	1,005	100	2/	21.0	2,100	19.90	41,790
1994	995	97	2/	21.0	2,037	22.00	44,814
1995	950	105	2/	20.0	2,100	22.00	46,200
1996	1,050	90	2/	21.5	1,935	24.00	46,440
1997	1,150	110	2/	22.5	2,475	24.00	59,400
	Barley						
	1,000 Acres	**1,000 Acres**	**Bushels**	**Bushels**	**1,000 Bushels**	**Dollars Per Bu**	**1,000 Dollars**
1981	284	270	59.0	62.0	16,740	2.81	47,039
1982	225	215	70.5	74.0	15,910	2.96	47,094
1983	232	220	71.0	75.0	16,500	2.97	49,005
1984	350	325	57.5	62.0	20,150	2.61	52,592
1985	360	340	60.5	64.0	21,760	2.60	56,576
1986	390	350	55.5	62.0	21,700	2.15	46,655
1987	230	220	61.0	64.0	14,080	2.56	36,045
1988	185	175	63.5	67.0	11,725	3.01	35,292
1989	190	160	64.0	76.0	12,160	3.28	39,885
1990	155	150	77.5	80.0	12,000	3.06	36,720
1991	140	130	74.5	80.0	10,400	3.14	32,656
1992	130	120	75.0	81.0	9,720	2.57	24,980
1993	100	90	76.5	85.0	7,650	2.93	22,415
1994	90	83	83.0	90.0	7,470	2.64	19,721
1995	110	100	91.0	100.0	10,000	2.95	29,500
1996	100	92	99.5	108.0	9,936	3.05	30,305
1997	95	90	106.0	112.0	10,080	3.05	30,744

1/ "Planted acres" for corn pertains to acreage planted for all purposes.
2/ Not available.

Field Crops: Acreage, production and value, Colorado, 1981-97

Year	Acreage		Yield per acre		Production	Value per unit	Total value
	Planted	Harvested	Planted	Harvested			
	Sorghum for Grain 1/						
	1,000 Acres	**1,000 Acres**	**Bushels**	**Bushels**	**1,000 Bushels**	**Dollars Per Bu**	**1,000 Dollars**
1981	455	365	2/	33.0	12,045	2.23	26,860
1982	385	310	2/	33.0	10,230	2.58	26,393
1983	295	240	2/	29.0	6,960	2.79	19,418
1984	500	430	2/	37.0	15,910	2.36	37,548
1985	370	320	2/	35.0	11,200	2.03	22,736
1986	380	300	2/	39.0	11,700	1.42	16,614
1987	400	210	2/	43.0	9,030	1.84	16,615
1988	270	180	2/	46.0	8,280	2.25	18,630
1989	400	325	2/	35.0	11,375	2.20	25,025
1990	270	220	2/	47.0	10,340	2.09	21,611
1991	320	270	2/	40.0	10,800	2.25	24,300
1992	230	180	2/	37.0	6,660	1.92	12,787
1993	210	170	2/	42.0	7,140	2.50	17,850
1994	200	170	2/	42.0	7,140	2.14	15,280
1995	200	165	2/	28.0	4,620	3.14	14,507
1996	290	260	2/	51.0	13,260	2.27	30,100
1997	180	140	2/	40.0	5,600	2.25	12,600
	Sorghum for Silage 1/						
	1,000 Acres	**1,000 Acres**	**Tons**	**Tons**	**1,000 Tons**	**Dollars Per Ton**	**1,000 Dollars**
1981	455	28	2/	13.0	364	18.00	6,552
1982	385	28	2/	11.0	308	18.70	5,760
1983	295	20	2/	13.0	260	21.80	5,668
1984	500	22	2/	11.0	242	19.30	4,671
1985	370	18	2/	16.0	288	13.70	3,946
1986	380	19	2/	13.0	247	12.20	3,013
1987	400	18	2/	15.0	270	12.60	3,402
1988	270	22	2/	13.0	286	17.00	4,862
1989	400	25	2/	14.0	350	18.00	6,300
1990	270	20	2/	13.0	260	19.50	5,070
1991	320	22	2/	15.0	330	17.70	5,841
1992	230	20	2/	18.0	360	18.00	6,480
1993	210	22	2/	16.0	352	20.00	7,040
1994	200	18	2/	15.0	270	20.00	5,400
1995	200	13	2/	13.0	169	20.00	3,380
1996	290	12	2/	13.0	156	19.00	2,964
1997	180	18	2/	13.0	234	21.50	5,031
	Oats						
	1,000 Acres	**1,000 Acres**	**Bushels**	**Bushels**	**1,000 Bushels**	**Dollars Per Bu**	**1,000 Dollars**
1981	74	26	17.5	50.0	1,300	2.30	2,990
1982	90	40	23.0	52.0	2,080	1.80	3,744
1983	115	42	21.0	57.0	2,394	1.90	4,549
1984	130	50	21.0	55.0	2,750	1.85	5,088
1985	115	55	25.5	53.0	2,915	1.60	4,664
1986	90	40	24.5	55.0	2,200	1.40	3,080
1987	100	50	27.0	54.0	2,700	1.60	4,320
1988	110	60	27.5	50.0	3,000	2.45	7,350
1989	95	55	32.0	55.0	3,025	1.45	4,386
1990	90	45	25.0	50.0	2,250	1.70	3,825
1991	88	30	20.5	60.0	1,800	1.60	2,880
1992	80	26	19.5	60.0	1,560	1.70	2,652
1993	80	23	18.0	62.0	1,426	1.82	2,595
1994	75	24	19.0	60.0	1,440	1.80	2,592
1995	95	33	21.5	62.0	2,046	2.17	4,440
1996	80	35	22.8	52.0	1,820	2.24	4,077
1997	70	28	27.2	68.0	1,904	2.00	3,808

1/ "Planted acres" for sorghum pertains to acreage planted for all purposes.
2/ Not available.

Field Crops: Acreage, production and value, Colorado, 1981-97

Year	Acreage		Yield per acre		Production	Value per unit	Total value
	Planted	Harvested	Planted	Harvested			
	All Potatoes						
	1,000 Acres	**1,000 Acres**	**Cwt**	**Cwt**	**1,000 Cwt**	**Dollars Per Cwt**	**1,000 Dollars**
1981	47.5	46.8	284	289	13,504	4.70	63,451
1982	52.5	51.9	278	282	14,619	3.65	53,320
1983	54.0	53.3	293	297	15,820	6.25	99,098
1984	60.8	60.1	316	320	19,213	4.75	90,931
1985	64.1	63.4	314	318	20,140	2.50	49,533
1986	63.9	63.9	327	327	20,880	4.40	91,422
1987	67.5	66.3	316	322	21,359	2.10	44,164
1988	66.2	65.6	316	319	20,901	7.15	149,993
1989	68.8	68.2	331	334	22,747	8.10	184,899
1990	72.8	72.2	342	345	24,874	4.65	115,681
1991	78.0	74.9	331	345	25,836	2.25	57,576
1992	73.4	72.7	329	332	24,120	4.20	100,702
1993	80.8	80.4	344	346	27,812	6.05	169,011
1994	83.5	83.0	345	348	28,864	3.75	107,377
1995	86.3	85.9	308	309	26,584	6.25	166,705
1996	88.0	87.6	370	372	32,556	1.90	60,542
1997	84.8	84.5	331	332	28,037	4.70	131,774
	Fall Potatoes						
	1,000 Acres	**1,000 Acres**	**Cwt**	**Cwt**	**1,000 Cwt**	**Dollars Per Cwt**	**1,000 Dollars**
1981	40.5	40.0	286	290	11,600	4.60	53,360
1982	45.5	45.0	282	285	12,825	3.50	44,888
1983	47.0	46.5	297	300	13,950	6.40	89,280
1984	53.5	53.0	322	325	17,225	4.65	80,096
1985	56.5	56.0	317	320	17,920	2.25	40,320
1986	57.0	57.0	330	330	18,810	4.20	79,002
1987	61.0	60.0	320	325	19,500	1.75	34,125
1988	60.0	59.5	317	320	19,040	7.35	139,944
1989	62.0	61.5	332	335	20,603	8.35	172,035
1990	65.5	65.0	347	350	22,750	4.45	101,238
1991	71.0	68.0	335	350	23,800	2.00	47,600
1992	66.5	66.0	332	335	22,110	4.05	89,546
1993	72.5	72.2	349	350	25,270	6.15	155,411
1994	74.0	73.7	349	350	25,795	3.55	91,572
1995	77.0	76.8	309	310	23,808	6.25	148,800
1996	78.0	77.8	374	375	29,175	1.60	46,680
1997	77.0	76.9	330	330	25,377	4.60	117,277
	Summer Potatoes						
	1,000 Acres	**1,000 Acres**	**Cwt**	**Cwt**	**1,000 Cwt**	**Dollars Per Cwt**	**1,000 Dollars**
1981	7.0	6.8	272	280	1,904	5.30	10,091
1982	7.0	6.9	256	260	1,794	4.70	8,432
1983	7.0	6.8	267	275	1,870	5.25	9,818
1984	7.3	7.1	272	280	1,988	5.45	10,835
1985	7.6	7.4	292	300	2,220	4.15	9,213
1986	6.9	6.9	300	300	2,070	6.00	12,420
1987	6.5	6.3	286	295	1,859	5.40	10,039
1988	6.2	6.1	300	305	1,861	5.40	10,049
1989	6.8	6.7	315	320	2,144	6.00	12,864
1990	7.3	7.2	291	295	2,124	6.80	14,443
1991	7.0	6.9	291	295	2,036	4.90	9,976
1992	6.9	6.7	291	300	2,010	5.55	11,156
1993	8.3	8.2	306	310	2,542	5.35	13,600
1994	9.5	9.3	323	330	3,069	5.15	15,805
1995	9.3	9.1	298	305	2,776	6.45	17,905
1996	10.0	9.8	338	345	3,381	4.10	13,862
1997	7.8	7.6	341	350	2,660	5.45	14,497

Field Crops: Acreage, production and value, Colorado, 1981-97

Year	Acreage		Yield per acre		Production	Value per unit	Total value
	Planted	Harvested	Planted	Harvested			
	Dry Beans 1/						
	1,000 Acres	**1,000 Acres**	**Pounds**	**Pounds**	**1,000 Cwt**	**Dollars Per Cwt**	**1,000 Dollars**
1981	230	225	1,340	1,370	3,083	14.80	45,628
1982	190	185	1,120	1,150	2,128	11.70	24,898
1983	155	150	1,080	1,120	1,680	18.40	30,912
1984	195	190	1,230	1,260	2,394	16.70	39,980
1985	210	205	1,330	1,360	2,788	17.20	47,954
1986	191	185	1,450	1,500	2,775	15.20	42,180
1987	185	180	1,450	1,490	2,682	14.60	39,157
1988	160	155	1,600	1,650	2,558	31.20	79,810
1989	195	185	1,590	1,680	3,108	30.40	94,483
1990	245	225	1,740	1,900	4,275	15.90	67,973
1991	190	180	1,750	1,850	3,330	13.70	45,621
1992	164	159	1,590	1,640	2,608	19.00	49,552
1993	205	185	1,270	1,410	2,609	27.00	70,443
1994	205	195	1,530	1,610	3,140	16.60	52,124
1995	190	165	1,350	1,550	2,558	18.50	47,323
1996	145	125	1,550	1,800	2,250	22.50	50,625
1997	135	120	1,690	1,900	2,280	19.20	43,776
	Sugar Beets						
	1,000 Acres	**1,000 Acres**	**Tons**	**Tons**	**1,000 Tons**	**Dollars Per Ton**	**1,000 Dollars**
1981	80.0	77.0	21.7	22.5	1,733	33.80	58,575
1982	50.0	46.0	18.4	20.0	920	35.00	32,200
1983	42.0	37.2	14.4	16.2	603	33.40	20,140
1984	48.3	44.2	20.0	21.8	964	22.40	21,594
1985	2.9	2.5	15.9	18.4	46	27.40	1,260
1986	37.8	37.2	23.5	23.9	889	32.90	29,248
1987	37.4	37.0	21.5	21.7	803	35.40	28,426
1988	39.1	38.6	22.5	22.8	880	42.10	37,048
1989	40.6	40.0	22.5	22.8	912	43.70	39,854
1990	40.8	40.0	23.1	23.6	944	39.80	37,571
1991	40.7	40.2	23.7	24.0	965	39.80	38,407
1992	40.2	39.9	23.7	23.9	954	39.50	37,683
1993	40.3	40.0	22.9	23.1	924	38.40	35,482
1994	44.3	43.2	21.4	21.9	946	35.70	33,772
1995	42.8	41.1	16.7	17.4	715	35.40	25,311
1996	54.8	51.1	18.8	20.2	1,032	41.20	42,518
1997	67.9	66.4	19.3	19.7	1,308	2/	2/
	Rye						
	1,000 Acres	**1,000 Acres**	**Bushels**	**Bushels**	**1,000 Bushels**	**Dollars Per Bu**	**1,000 Dollars**
1981	15	3	4.0	19.5	59	3.05	180
1982	17	2	2.0	19.0	38	2.25	86
1983	12	2	3.0	19.0	38	2.05	78
1984	15	1	1.0	17.0	17	1.65	28
1985	13	2	3.5	22.0	44	1.95	86
1986	15	2	3.0	21.0	42	1.15	48
1987	18	3	4.0	24.0	72	1.25	90
1988	18	6	8.5	25.0	150	2.15	323
1989	25	4	3.0	20.0	80	1.65	132
1990	15	3	5.5	28.0	84	1.70	143
1991	15	3	5.0	26.0	78	1.90	148
1992	10	2	5.0	25.0	50	2.30	115
1993	11	1	2.5	25.0	25	2.61	65
1994	25	2	2.0	27.0	54	2.50	135
1995	15	2	4.0	30.0	60	2.55	153
1996	28	3	2.5	25.0	75	3.41	256
1997	28	3	2.5	23.0	69	3.40	235

1/ Yield, production, and value on clean basis. 2/ Not available.

Field Crops: Acreage, production and value, Colorado, 1981-97

Year	Acreage harvested	Yield per acre	Production	Value per ton	Total value
	All Hay				
	1,000 Acres	**Tons**	**1,000 Tons**	**Dollars**	**1,000 Dollars**
1981	1,350	2.30	3,105	65.00	201,825
1982	1,360	2.34	3,176	66.00	209,616
1983	1,470	2.28	3,357	68.50	229,955
1984	1,430	2.32	3,311	72.00	238,392
1985	1,445	2.52	3,644	57.50	209,530
1986	1,410	2.58	3,642	58.00	211,236
1987	1,500	2.70	4,044	62.00	250,728
1988	1,650	2.40	3,957	82.00	324,474
1989	1,500	2.30	3,450	91.50	315,450
1990	1,550	2.45	3,805	80.50	303,953
1991	1,500	2.71	4,062	70.50	287,076
1992	1,480	2.83	4,189	64.50	267,741
1993	1,400	3.00	4,193	77.00	319,491
1994	1,330	3.05	4,060	91.00	368,284
1995	1,360	2.93	3,978	88.50	348,840
1996	1,440	2.82	4,054	98.00	390,906
1997	1,430	3.07	4,388	103.00	453,526
	Alfalfa Hay				
	1,000 Acres	**Tons**	**1,000 Tons**	**Dollars**	**1,000 Dollars**
1981	740	3.00	2,220	64.60	143,415
1982	710	3.10	2,201	66.50	146,241
1983	720	3.10	2,232	70.50	157,392
1984	770	3.10	2,387	74.00	176,484
1985	820	3.30	2,706	58.00	157,000
1986	770	3.40	2,618	58.80	153,892
1987	830	3.50	2,905	62.40	181,249
1988	780	3.40	2,652	85.70	227,252
1989	750	3.20	2,400	92.60	222,225
1990	740	3.50	2,590	81.00	209,790
1991	720	3.80	2,736	71.00	194,256
1992	780	3.80	2,964	64.50	191,178
1993	850	3.80	3,230	77.00	248,710
1994	840	3.90	3,276	91.00	298,116
1995	850	3.60	3,060	88.50	270,810
1996	860	3.50	3,010	99.00	297,990
1997	820	3.90	3,198	102.00	326,196
	All Other Hay 1/				
	1,000 Acres	**Tons**	**1,000 Tons**	**Dollars**	**1,000 Dollars**
1981	610	1.45	885	66.00	58,410
1982	650	1.50	975	65.00	63,375
1983	750	1.50	1,125	64.50	72,563
1984	660	1.40	924	67.00	61,908
1985	625	1.50	938	56.00	52,530
1986	640	1.60	1,024	56.00	57,344
1987	670	1.70	1,139	61.00	69,479
1988	870	1.50	1,305	74.50	97,222
1989	750	1.40	1,050	89.00	93,450
1990	810	1.50	1,215	77.50	94,163
1991	780	1.70	1,326	70.00	92,820
1992	700	1.75	1,225	62.50	76,563
1993	550	1.75	963	73.50	70,781
1994	490	1.60	784	89.50	70,168
1995	510	1.80	918	85.00	78,030
1996	580	1.80	1,044	89.00	92,916
1997	610	1.95	1,190	107.00	127,330

1/ Includes wild, millet, sudan, clover & timothy, grain, and other miscellaneous tame hays.

Field Crops: Acreage, production and value, Colorado, 1981-97 1/

Year	Acreage Planted	Acreage Harvested	Yield per acre	Production	Value per cwt.	Total value
	All Sunflowers					
	1,000 Acres	**1,000 Acres**	**Pounds**	**Pounds**	**Dollars**	**1,000 Dollars**
1981	---	---	---	---	---	---
1982	---	---	---	---	---	---
1983	---	---	---	---	---	---
1984	---	---	---	---	---	---
1985	---	---	---	---	---	---
1986	---	---	---	---	---	---
1987	---	---	---	---	---	---
1988	---	---	---	---	---	---
1989	---	---	---	---	---	---
1990	---	---	---	---	---	---
1991	63	60	971	58,250,000	9.60	5,585
1992	70	67	1,367	91,600,000	10.20	9,384
1993	85	77	1,156	89,000,000	13.20	11,717
1994	100	95	1,014	96,300,000	11.30	10,860
1995	115	110	938	103,160,000	12.70	13,173
1996	110	107	1,185	126,800,000	13.30	16,844
1997	85	80	1,076	86,100,000	12.10	10,395
	Sunflowers, Oil					
	1,000 Acres	**1,000 Acres**	**Pounds**	**Pounds**	**Dollars**	**1,000 Dollars**
1981	---	---	---	---	---	---
1982	---	---	---	---	---	---
1983	---	---	---	---	---	---
1984	---	---	---	---	---	---
1985	---	---	---	---	---	---
1986	---	---	---	---	---	---
1987	---	---	---	---	---	---
1988	---	---	---	---	---	---
1989	---	---	---	---	---	---
1990	---	---	---	---	---	---
1991	37	35	950	33,250,000	8.00	2,660
1992	46	44	1,350	59,400,000	8.75	5,198
1993	60	54	1,120	60,480,000	12.30	7,439
1994	72	69	1,000	69,000,000	10.20	7,038
1995	65	62	820	50,840,000	11.40	5,796
1996	45	44	1,450	63,800,000	10.80	6,890
1997	50	47	1,200	56,400,000	10.90	6,148
	Sunflowers, Non-Oil					
	1,000 Acres	**1,000 Acres**	**Pounds**	**Pounds**	**Dollars**	**1,000 Dollars**
1981	---	---	---	---	---	---
1982	---	---	---	---	---	---
1983	---	---	---	---	---	---
1984	---	---	---	---	---	---
1985	---	---	---	---	---	---
1986	---	---	---	---	---	---
1987	---	---	---	---	---	---
1988	---	---	---	---	---	---
1989	---	---	---	---	---	---
1990	---	---	---	---	---	---
1991	26	25	1,000	25,000,000	11.70	2,925
1992	24	23	1,400	32,200,000	13.00	4,186
1993	25	23	1,240	28,520,000	15.00	4,278
1994	28	26	1,050	27,300,000	14.00	3,822
1995	50	48	1,090	52,320,000	14.10	7,377
1996	65	63	1,000	63,000,000	15.80	9,954
1997	35	33	900	29,700,000	14.30	4,247

1/ Estimates began 1991.

Field Crops: Acreage and production by cropping practice, Colorado, 1987-97

Year	Irrigated			Non-irrigated			Total	
	Acreage harvested	Yield per acre	Production	Acreage harvested	Yield per acre	Production	Acreage harvested	Production
	All Wheat							
	1,000 Acres	**Bushels**	**1,000 Bushels**	**1,000 Acres**	**Bushels**	**1,000 Bushels**	**1,000 Acres**	**1,000 Bushels**
1987	242.0	57.5	13,963	2,313.0	36.0	83,417	2,555	97,380
1988	205.0	59.5	12,150	2,147.0	31.5	67,390	2,352	79,540
1989	188.7	54.0	10,196	2,081.3	25.0	51,904	2,270	62,100
1990	181.5	61.0	11,040	2,408.5	31.5	75,910	2,590	86,950
1991	147.0	61.5	9,048	2,189.0	29.5	64,952	2,336	74,000
1992	172.0	65.0	11,181	2,225.0	28.5	62,938	2,397	74,119
1993	173.0	59.5	10,296	2,410.0	36.0	86,694	2,583	96,990
1994	169.5	63.5	10,803	2,422.5	28.5	68,931	2,592	79,734
1995	189.5	60.5	11,475	2,548.5	37.0	93,785	2,738	105,260
1996	213.0	65.5	13,900	2,055.0	30.0	61,600	2,268	75,500
1997	207.0	65.0	13,485	2,693.0	30.0	81,215	2,900	94,700
	Winter Wheat							
	1,000 Acres	**Bushels**	**1,000 Bushels**	**1,000 Acres**	**Bushels**	**1,000 Bushels**	**1,000 Acres**	**1,000 Bushels**
1987	200.0	53.0	10,600	2,300.0	36.0	83,150	2,500	93,750
1988	160.0	54.0	8,640	2,140.0	31.5	67,260	2,300	75,900
1989	130.0	42.0	5,460	2,070.0	25.0	51,740	2,200	57,200
1990	150.0	56.0	8,400	2,400.0	31.5	75,750	2,550	84,150
1991	120.0	55.0	6,600	2,180.0	29.5	64,700	2,300	71,300
1992	135.0	58.5	7,885	2,215.0	28.5	62,615	2,350	70,500
1993	145.0	53.5	7,760	2,405.0	36.0	86,590	2,550	94,350
1994	135.0	57.0	7,700	2,415.0	28.5	68,800	2,550	76,500
1995	160.0	56.5	9,000	2,540.0	37.0	93,600	2,700	102,600
1996	160.0	57.0	9,100	2,040.0	30.0	61,300	2,200	70,400
1997	170.0	60.0	10,200	2,680.0	30.0	81,000	2,850	91,200
	Spring Wheat							
	1,000 Acres	**Bushels**	**1,000 Bushels**	**1,000 Acres**	**Bushels**	**1,000 Bushels**	**1,000 Acres**	**1,000 Bushels**
1987	42.0	80.0	3,363	13.0	20.5	267	55	3,630
1988	45.0	78.0	3,510	7.0	18.5	130	52	3,640
1989	58.7	80.5	4,736	11.3	14.5	164	70	4,900
1990	31.5	84.0	2,640	8.5	19.0	160	40	2,800
1991	27.0	90.5	2,448	9.0	28.0	252	36	2,700
1992	37.0	89.0	3,296	10.0	32.5	323	47	3,619
1993	28.0	90.5	2,536	5.0	21.0	104	33	2,640
1994	34.5	90.0	3,103	7.5	17.5	131	42	3,234
1995	29.5	84.0	2,475	8.5	22.0	185	38	2,660
1996	53.0	90.5	4,800	15.0	20.0	300	68	5,100
1997	37.0	89.0	3,285	13.0	16.5	215	50	3,500
	Barley							
	1,000 Acres	**Bushels**	**1,000 Bushels**	**1,000 Acres**	**Bushels**	**1,000 Bushels**	**1,000 Acres**	**1,000 Bushels**
1987	129.0	81.5	10,531	91.0	39.0	3,549	220	14,080
1988	111.0	87.0	9,680	64.0	32.0	2,045	175	11,725
1989	117.0	92.5	10,827	43.0	31.0	1,333	160	12,160
1990	126.0	90.0	11,350	24.0	27.0	650	150	12,000
1991	112.0	88.5	9,890	18.0	28.5	510	130	10,400
1992	103.0	89.0	9,160	17.0	33.0	560	120	9,720
1993	80.0	91.5	7,325	10.0	32.5	325	90	7,650
1994	73.0	99.0	7,210	10.0	26.0	260	83	7,470
1995	86.5	110.5	9,549	13.5	33.5	451	100	10,000
1996	78.5	121.0	9,502	13.5	32.0	434	92	9,936
1997	80.0	121.5	9,735	10.0	34.5	345	90	10,080

Field Crops: Acreage and production by cropping practice, Colorado, 1987-97

Year	Irrigated			Non-irrigated			Total	
	Acreage harvested	Yield per acre	Production	Acreage harvested	Yield per acre	Production	Acreage harvested	Production
	Corn for Grain							
	1,000 Acres	**Bushels**	**1,000 Bushels**	**1,000 Acres**	**Bushels**	**1,000 Bushels**	**1,000 Acres**	**1,000 Bushels**
1987	670	158.0	105,950	20	50.0	1,000	690	106,950
1988	778	163.0	126,793	22	55.0	1,207	800	128,000
1989	902	148.0	133,310	28	55.0	1,540	930	134,850
1990	804	158.0	127,150	26	57.5	1,500	830	128,650
1991	820	159.0	130,390	50	54.5	2,720	870	133,110
1992	800	156.5	125,000	80	65.5	5,240	880	130,240
1993	800	128.0	102,220	90	51.0	4,580	890	106,800
1994	790	163.5	129,300	100	42.0	4,200	890	133,500
1995	730	121.5	88,680	100	34.5	3,450	830	92,130
1996	830	152.0	126,280	110	65.5	7,200	940	133,480
1997	880	160.0	141,000	150	62.5	9,380	1,030	150,380
	Sorghum for Grain							
	1,000 Acres	**Bushels**	**1,000 Bushels**	**1,000 Acres**	**Bushels**	**1,000 Bushels**	**1,000 Acres**	**1,000 Bushels**
1987	50	82.5	4,125	160	30.5	4,905	210	9,030
1988	55	77.0	4,235	125	32.5	4,045	180	8,280
1989	75	60.0	4,500	250	27.5	6,875	325	11,375
1990	64	76.0	4,850	156	35.0	5,490	220	10,340
1991	65	60.0	3,900	205	33.5	6,900	270	10,800
1992	45	50.5	2,272	135	32.5	4,388	180	6,660
1993	43	64.5	2,780	127	34.5	4,360	170	7,140
1994	35	74.0	2,582	135	34.0	4,558	170	7,140
1995	32	53.5	1,704	133	22.0	2,916	165	4,620
1996	30	79.5	2,387	230	47.5	10,873	260	13,260
1997	28	60.5	1,700	112	35.0	3,900	140	5,600
	Dry Beans 1/							
	1,000 Acres	**Pounds**	**1,000 Cwt**	**1,000 Acres**	**Pounds**	**1,000 Cwt**	**1,000 Acres**	**1,000 Cwt**
1987	131.0	1,870	2,450	49.0	470	232	180	2,682
1988	124.0	1,950	2,418	31.0	450	140	155	2,558
1989	150.0	2,000	3,003	35.0	300	105	185	3,108
1990	190.0	2,190	4,155	35.0	340	120	225	4,275
1991	148.0	2,150	3,188	32.0	500	142	180	3,330
1992	121.0	2,000	2,414	38.0	510	194	159	2,608
1993	142.5	1,730	2,471	42.5	320	138	185	2,609
1994	155.0	1,930	2,995	40.0	360	145	195	3,140
1995	135.0	1,830	2,465	30.0	310	93	165	2,558
1996	120.0	1,850	2,218	5.0	640	32	125	2,250
1997	100.0	2,120	2,120	20.0	800	160	120	2,280
	Oats							
	1,000 Acres	**Bushels**	**1,000 Bushels**	**1,000 Acres**	**Bushels**	**1,000 Bushels**	**1,000 Acres**	**1,000 Bushels**
1987	20.0	65.5	1,310	30.0	46.5	1,390	50.0	2,700
1988	26.0	68.0	1,774	34.0	36.0	1,226	60.0	3,000
1989	33.0	75.0	2,475	22.0	25.0	550	55.0	3,025
1990	27.0	64.5	1,742	18.0	28.0	508	45.0	2,250
1991	17.0	76.5	1,298	13.0	38.5	502	30.0	1,800
1992	16.0	73.0	1,168	10.0	39.0	392	26.0	1,560
1993	14.0	76.5	1,073	9.0	39.0	353	23.0	1,426
1994	15.0	79.5	1,190	9.0	28.0	250	24.0	1,440
1995	20.0	81.5	1,630	13.0	32.0	416	33.0	2,046
1996	22.0	68.5	1,510	13.0	24.0	310	35.0	1,820
1997	17.5	88.5	1,550	10.5	33.5	354	28.0	1,904

1/ Yield and production, clean basis.

Field Crops: Acreage and production by cropping practice, Colorado, 1981-97

Year	Irrigated			Non-irrigated			Total	
	Acreage harvested	Yield per acre	Production	Acreage harvested	Yield per acre	Production	Acreage harvested	Production
	All Hay							
	1,000 Acres	**Tons**	**1,000 Tons**	**1,000 Acres**	**Tons**	**1,000 Tons**	**1,000 Acres**	**1,000 Tons**
1981	1,081	2.55	2,780	269	1.20	325	1,350	3,105
1982	1,070	2.65	2,824	290	1.20	352	1,360	3,176
1983	1,100	2.65	2,900	370	1.25	457	1,470	3,357
1984	1,097	2.65	2,917	333	1.20	394	1,430	3,311
1985	1,136	2.85	3,255	309	1.25	389	1,445	3,644
1986	1,084	3.00	3,229	326	1.25	413	1,410	3,642
1987	1,175	3.10	3,637	325	1.25	407	1,500	4,044
1988	1,286	2.75	3,526	364	1.20	431	1,650	3,957
1989	1,155	2.65	3,060	345	1.15	390	1,500	3,450
1990	1,200	2.80	3,365	350	1.25	440	1,550	3,805
1991	1,170	3.05	3,557	330	1.55	505	1,500	4,062
1992	1,189	3.15	3,737	291	1.55	452	1,480	4,189
1993	1,160	3.30	3,829	240	1.50	364	1,400	4,193
1994	1,121	3.35	3,777	209	1.35	283	1,330	4,060
1995	1,144	3.20	3,678	216	1.40	300	1,360	3,978
1996	1,199	3.10	3,703	241	1.45	351	1,440	4,054
1997	1,180	3.35	3,976	250	1.65	412	1,430	4,388
	Alfalfa Hay							
1981	654	3.25	2,110	86	1.20	110	740	2,220
1982	625	3.35	2,099	85	1.20	102	710	2,201
1983	630	3.35	2,110	90	1.35	122	720	2,232
1984	665	3.40	2,257	105	1.25	130	770	2,387
1985	707	3.60	2,558	113	1.30	148	820	2,706
1986	660	3.75	2,475	110	1.30	143	770	2,618
1987	700	3.90	2,740	130	1.25	165	830	2,905
1988	670	3.75	2,526	110	1.15	126	780	2,652
1989	650	3.50	2,290	100	1.10	110	750	2,400
1990	650	3.80	2,485	90	1.15	105	740	2,590
1991	635	4.10	2,601	85	1.60	135	720	2,736
1992	694	4.05	2,817	86	1.70	147	780	2,964
1993	765	4.05	3,094	85	1.60	136	850	3,230
1994	756	4.15	3,153	84	1.45	123	840	3,276
1995	774	3.80	2,940	76	1.60	120	850	3,060
1996	789	3.70	2,923	71	1.25	87	860	3,010
1997	745	4.15	3,076	75	1.65	122	820	3,198
	All Other Hay 1/							
1981	427	1.55	670	183	1.15	215	610	885
1982	445	1.65	725	205	1.20	250	650	975
1983	470	1.70	790	280	1.20	335	750	1,125
1984	432	1.55	660	228	1.15	264	660	924
1985	429	1.60	697	196	1.25	241	625	938
1986	424	1.80	754	216	1.25	270	640	1,024
1987	475	1.85	897	195	1.25	242	670	1,139
1988	616	1.60	1,000	254	1.20	305	870	1,305
1989	505	1.50	770	245	1.15	280	750	1,050
1990	550	1.60	880	260	1.30	335	810	1,215
1991	535	1.80	956	245	1.50	370	780	1,326
1992	495	1.85	920	205	1.50	305	700	1,225
1993	395	1.85	735	155	1.45	228	550	963
1994	365	1.70	624	125	1.30	160	490	784
1995	370	2.00	738	140	1.30	180	510	918
1996	410	1.90	780	170	1.55	264	580	1,044
1997	435	2.05	900	175	1.65	290	610	1,190

1/ Includes wild, millet, sudan, clover & timothy, grain and other miscellaneous tame hays.

1997 CROP REVIEW

The combined value of production for small grain, hay, and late season row crops (excluding sugar beets) produced in 1997 totaled $1.46 billion compared with the comparable value of $1.32 billion for the 1996 crops. Colorado producers had a larger output in 1997 than they did in 1996 for corn grain and silage, sorghum silage, winter wheat, oats, barley, hay crops, sugar beets, and dry beans. Production was below the previous year for sorghum grain, spring wheat, rye, sunflowers, and potatoes.

The 1997 corn crop had a value of $457.9 million, maintaining its rank as the leading crop produced in the state in terms of value of production. Corn for grain contributed $398.5 million or 27.3 percent of the total value of all field crops. The 1997 crop of 150.38 million bushels was 13 percent larger than the 1996 crop of 133.48 million bushels. Producers harvested 1,030,000 acres for grain in 1997, up 10 percent from the previous year. The average yield of 146 bushels per acre was 4 bushels higher than the 1996 average. Corn silage production was up 28 percent from 1996 to 2.48 million tons as producers harvested more acres than a year earlier and obtained a higher average yield per acre.

All hay was the state's second leading crop in terms of value with a total value of production of $453.53 million. The 1997 crop of 4.39 million tons was 8 percent above the 4.05 million tons produced in 1996. The 1997 alfalfa crop was valued at $326.2 million, representing 72 percent of the all hay value. Producers harvested fewer acres than the previous year but higher per acre yields and prices resulted in a 9 percent increase in value. The other hay crop was valued at $127.3 million, 37 percent higher than a year earlier. Producers harvested more acres, realized higher per acre yields, and received a higher price than the previous year.

The 94.7 million bushels of all wheat produced in 1997 was valued at just under $308 million, keeping it ranked third in terms of value of production. The value declined 4 percent from $320.9 million a year earlier. Winter wheat production, at 91.2 million bushels on 2.9 million acres harvested, was 30 percent higher than the 1996 crop. The 1997 average yield of 32.0 bushels per acre was the same as the 1996 average. Spring wheat production in 1997 dropped 31 percent from a year earlier. Producers harvested 26 percent fewer acres and experienced a 5 bushel decline in the average yield. Prices for the 1997 crop are expected to average well below the previous year.

The value of production of all potatoes is expected to rebound from the poor prices for the 1996 crop to a total of $131.8 million for the 1997 crop. Prices were much improved from the previous year at the beginning of the 1997 marketing season and remained rather stable during the marketing season. Fall potato production totaled 25.38 million cwt in 1997, down 13 percent from the record high 1996 crop. Both the acreage harvested and the average yield per acre were down from the previous year's record highs. The 1997 summer potato crop of 2.66 million cwt was 21 percent below the 1996 crop as a 22 percent reduction in the acres harvested more than offset a slight increase in the average yield per acre.

Dry bean production increased 1 percent from a year earlier to 2.28 million cwt but lower prices for the 1997 crop resulted in a 14 percent decline in total value to $43.8 million in 1997. While no value has yet been determined for the 1997 crop of sugar beets, the 1.30 million tons of beets produced was up 28 percent from a year earlier. This was the largest production since 1981 when 1.7 million tons were harvested. The 1997 average yield of 19.7 tons per acre was 0.5 tons per acre below the 1996 average of 20.2 tons per acre.

Barley production increased 1 percent from 1996 to 10.08 million bushels in 1997 as a new record high yield of 112.0 bushels per acre more than offset a small decline in the acreage harvested. The 1997 crop value of $30.7 million was up 1 percent from $30.3 million for the 1996 crop. Sorghum for grain production totaled 5.6 million bushels in 1997, less than half the 13.26 million bushels produced in 1996. The harvested area dropped 46 percent to 140,000 acres and the average yield of 40.0 bushels per acre was 11 bushels below the record high of 51.0 realized from the 1996 crop. The 1997 oats production increased 5 percent from the previous year to 1.9 million bushels. Producers harvested 20 percent fewer acres than they did the previous year, but a sharp increase in the average yield per acre was more than offsetting.

The 1997 output of all sunflowers was valued at $10.4 million compared with $16.8 million for the 1996 crop. Sunflower production declined 32 percent from 1996 to 86.1 million pounds in 1997. Of this total, 56.4 million pounds were from oil varieties and 29.7 million pounds were from non-oil varieties. Growers harvested 47,000 acres of oil varieties, an increase of 3,000 acres from 1996. The acreage of non-oil varieties declined 30,000 acres to 33,000 acres.

Winter wheat seedings for the 1998 crop, at 2.95 million acres, were down 5 percent from the 3.1 million acres seeded for the 1997 crop. Planting began on schedule in most areas with generally favorable moisture supplies for germination and emergence. Winter moisture was limited in many areas but was generally sufficient to maintain favorable prospects in most areas. Dry topsoil in several areas raised concern for the crop during February, but mid-March and early April snow/rain improved prospects. More than 75 percent of the crop was rated in good or better condition as of mid-April.

1997 COLORADO WEATHER SUMMARY IN BRIEF

(Source: Colorado Climate Center, Colorado State University)

January - Storms arrived every few days in western areas and heavy snows continued to pile up in nearly all high mountain areas. Dry, fluffy snow also fell east of the mountains bringing a few weeks of snowcover to parts of the Eastern Plains. Extreme eastern areas remained dry for the fourth month in a row. Temperatures were generally above average west of the mountains while eastern Colorado experienced extreme cold and record warmth.

February - Most storm systems passed south of the state. A few modest but widespread snows brought all of eastern Colorado much needed moisture. The southern mountains also got plenty of snow while the northern and central mountains and western valleys were drier than average for the first time in several months. For the month as a whole, temperatures ended up slightly colder than average over eastern and northern areas and warmer than average in the southwest.

March - March weather provided a jump start to spring. Some storms crossed the state but none delivered much precipitation. The eastern foothills along the Front Range received near average precipitation but most of the state was much drier than average. Temperatures were warmer than average statewide except for the Gunnison Valley where the combination of lingering valley-wide snowcover and clear skies locally trapped a pool of cold air. One brief surge of frigid but shallow arctic air chilled eastern areas at mid month.

April - Winter-like weather returned early in the month with frequent heavy mountain snows, mixed rain and snow at lower elevations, and cold temperatures. The second half of the month was more seasonal except for a potent spring storm that dropped heavy amounts of snow in several eastern foothills locations. Temperatures were colder than average during the month, especially east of the mountains. Southwest areas escaped much of the cold and completed the month only slightly below average.

May - The first half of the month brought plentiful sunshine and pleasant temperatures but very little precipitation. Moist air moved into the southwest late in the month followed by daily rains. Much of eastern Colorado fell short of average moisture while many western areas of the state were considerably wetter than average. Mild temperatures early in the month accelerated mountain snow melt. Then, cooler weather during the last half of the month slowed melt rates and reduced the potential for lowland flooding. May temperatures as a whole ended up near the long-term averages.

June - Cool, humid air lingered over the state for much of the first 17 days. Thundershowers developed almost every day during this period with some storms producing heavy rain and causing localized flooding. Then, summer weather arrived abruptly with hot, dry weather for the rest of the month. Hot weather late in June made up for the cool weather early in the month, leaving most of the state near or slightly above average for the month.

July - A pleasant July 4th was followed by two weeks of typically hot and dry July weather. After July 18, tropical air moved into the state and caused numerous widely scattered thundershowers during the rest of the month. Up to 15 inches of rain fell in a short time period in Fort Collins July 27-28 and northwest of Sterling on July 29 which caused catastrophic flooding in those areas. With no unusual extremes of heat or cold, western areas ended up cooler than average while eastern Colorado experienced slightly above normal July temperatures.

August - August temperatures were comfortable but unusually high humidity during the first half of the month helped fuel numerous, widespread and locally heavy storms. More localized flooding occurred with the heaviest storms from the Front Range southeastward into the Arkansas Valley. Most of the state was wetter than normal for August. The first half of the month was unusually and persistently cool and cloudy. The hottest weather of the month came at the end of the month. August ended up near or slightly above average in the high country with cooler than average temperatures noted both east and west of the mountains.

September - Pleasantly warm, summer-like weather continued throughout much of September. Moist, tropical air from the southwest contributed to an unusually humid month for western Colorado with much more rainfall than usual. After the 17th, one band after another of heavy rains fell over northwest Colorado. The storms dissipated as they crossed the mountains so much of eastern Colorado ended up drier than average for September. With no extremes of either hot or cold temperatures during the month, the entire state ended the month averaging a few degrees warmer than normal.

October - This month will long be remembered for the late-month blizzard that buried nearly all of eastern Colorado under deep and drifted snow, brought transportation to a standstill, killed thousands of livestock and several Coloradans. Also, there was a massive forest blow down near Steamboat Springs on the 25th. Earlier in the month, a series of storms brought significant moisture to western Colorado, and eastern areas picked up a lot of rain on the 11th and 12th during a vicious round of thunderstorms.

November - In the aftermath of the October blizzard and concerns over the possible impacts from "El Nino", Coloradans prepared for an exciting winter. A few days of dry and seasonal weather were followed by a week of very cold and snowy weather. The last two weeks were seasonably cool with little or no precipitation statewide except for some south central areas which received moderate to heavy precipitation.

December - A few storms crossed the state bringing snow and some moderate winds. However, the month as a whole was not spectacular and mountain snows were meager. For the month as a whole, southern areas were cooler than normal while western and northern areas were slightly warmer than average. Parts of southern Colorado remained snow covered the entire month, a fairly rare occurrence in that area.

Field Crops: Acreage, production and value, Colorado, 1996-97

Year and Crop	Acreage planted	Acreage harvested	Yield per acre	Total production	Unit	Value per unit	Total value
1996	**Acres**	**Acres**	**Unit**	**Units**		**Dollars**	**1,000 Dollars**
All wheat	3,070,000	2,268,000	33.3	75,500,000	Bu	4.26	320,855
Winter wheat	3,000,000	2,200,000	32.0	70,400,000	Bu	4.27	300,608
Spring wheat	70,000	68,000	75.0	5,100,000	Bu	3.97	20,247
Corn, all purposes	1,050,000	---	---	---	---	---	414,845
Corn for grain	---	940,000	142.0	133,480,000	Bu	2.76	368,405
Corn for silage	---	90,000	21.5	1,935,000	Tons	24.00	46,440
Sorghum, all purposes	290,000	---	---	---	---	---	33,064
Sorghum for grain	---	260,000	51.0	13,260,000	Bu	2.27	30,100
Sorghum for silage	---	12,000	13.0	156,000	Tons	19.00	2,964
Barley	100,000	92,000	108.0	9,936,000	Bu	3.05	30,305
Oats	80,000	35,000	52.0	1,820,000	Bu	2.24	4,077
Rye	28,000	3,000	25.0	75,000	Bu	3.41	256
Dry Beans 1/	145,000	125,000	18.00	2,250,000	Cwt	22.50	50,625
Sugar beets	54,800	51,100	20.2	1,032,000	Tons	41.20	42,518
Sunflowers	110,000	107,000	1,185	126,800,000	Lbs	13.30 2/	16,844
Oil varieties	45,000	44,000	1,450	63,800,000	Lbs	10.80 2/	6,890
Non-Oil varieties	65,000	63,000	1,000	63,000,000	Lbs	15.80 2/	9,954
All hay	---	1,440,000	2.82	4,054,000	Tons	98.00	390,906
Alfalfa hay	---	860,000	3.50	3,010,000	Tons	99.00	297,990
All other hay	---	580,000	1.80	1,044,000	Tons	89.00	92,916
All potatoes	88,000	87,600	372	32,556,000	Cwt	1.90	60,542
Summer potatoes	10,000	9,800	345	3,381,000	Cwt	4.10	13,862
Fall potatoes	78,000	77,800	375	29,175,000	Cwt	1.60	46,680
Total field crops	---	5,510,700	---	---	---	---	1,364,837
1997	**Acres**	**Acres**	**Unit**	**Units**		**Dollars**	**1,000 Dollars**
All wheat	3,153,000	2,900,000	32.7	94,700,000	Bu	3.30	307,950
Winter wheat	3,100,000	2,850,000	32.0	91,200,000	Bu	3.25	296,400
Spring wheat	53,000	50,000	70.0	3,500,000	Bu	3.30	11,550
Corn, all purposes	1,150,000	---	---	---	---	---	457,907
Corn for grain	---	1,030,000	146.0	150,380,000	Bu	2.65	398,507
Corn for silage	---	110,000	22.5	2,475,000	Tons	24.00	59,400
Sorghum, all purposes	180,000	---	---	---	---	---	17,631
Sorghum for grain	---	140,000	40.0	5,600,000	Bu	2.25	12,600
Sorghum for silage	---	18,000	13.0	234,000	Tons	21.50	5,031
Barley	95,000	90,000	112.0	10,080,000	Bu	3.05	30,744
Oats	70,000	28,000	68.0	1,904,000	Bu	2.00	3,808
Rye	28,000	3,000	23.0	69,000	Bu	3.40	235
Dry Beans 1/	135,000	120,000	19.00	2,280,000	Cwt	19.20	43,776
Sugar beets	67,900	66,400	19.7	1,308,000	Tons	3/	3/
Sunflowers	85,000	80,000	1,076	86,100,000	Lbs	12.10 2/	10,395
Oil varieties	50,000	47,000	1,200	56,400,000	Lbs	10.90 2/	6,148
Non-Oil varieties	35,000	33,000	900	29,700,000	Lbs	14.30 2/	4,247
All hay	---	1,430,000	3.07	4,388,000	Tons	103.00	453,526
Alfalfa hay	---	820,000	3.90	3,198,000	Tons	102.00	326,196
All other hay	---	610,000	1.95	1,190,000	Tons	107.00	127,330
All potatoes	84,800	84,500	332	28,037,000	Cwt	4.70	131,774
Summer potatoes	7,800	7,600	350	2,660,000	Cwt	5.45	14,497
Fall potatoes	77,000	76,900	330	25,377,000	Cwt	4.60	117,277
Total field crops	---	6,099,900	---	---	---	---	1,457,746 4/

1/ Yield, production, price, and value on clean basis. 2/ Dollars per hundredweight 3/ Not available. 4/ Total excluding sugar beets.

WINTER WHEAT

Average Yield 1985 - 97

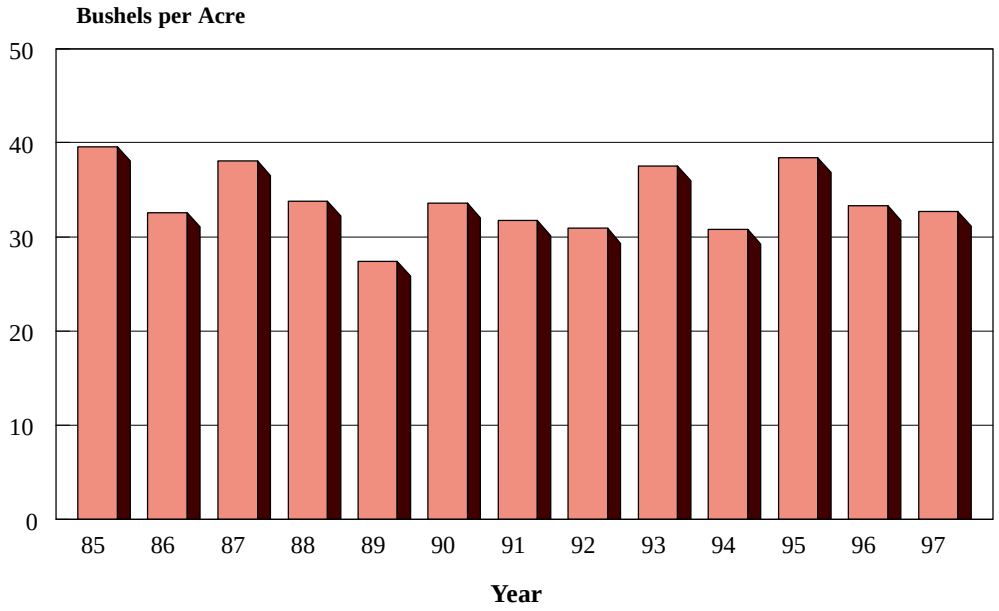

Winter Wheat: Acreage and production by county and district, Colorado, 1996

County and District	Acreage planted	Irrigated			Non-Irrigated			Total		
		Acreage har-vested	Yield per acre	Pro-duc-tion	Acreage har-vested	Yield per acre	Pro-duc-tion	Acreage har-vested	Yield per acre	Pro-duc-tion
	Acres	Acres	Bu.	Bu.	Acres	Bu.	Bu.	Acres	Bu.	Bu.
Chaffee	...	...	...	...	...	...	...	...	...	...
Clear Creek	...	...	...	...	...	...	...	...	...	...
Eagle	...	...	...	...	...	...	...	...	...	...
Gilpin	...	...	...	...	...	...	...	...	...	...
Grand	...	...	...	...	...	...	...	...	...	...
Gunnison	...	...	...	...	...	...	...	...	...	...
Jackson	...	...	...	...	...	...	...	...	...	...
Lake	...	...	...	...	...	...	...	...	...	...
Moffat	17,000	...	...	...	13,000	24.5	320,000	13,000	24.5	320,000
Park	...	...	...	...	...	...	...	...	...	...
Pitkin	...	...	...	...	...	...	...	...	...	...
Rio Blanco	2,000	...	...	...	2,000	20.0	40,000	2,000	20.0	40,000
Routt	8,000	...	...	...	7,000	24.5	170,000	7,000	24.5	170,000
Summit	...	...	...	...	...	...	...	...	...	...
Teller	...	...	...	...	...	...	...	...	...	...
NW & Mountain	**27,000**	**...**	**...**	**...**	**22,000**	**24.0**	**530,000**	**22,000**	**24.0**	**530,000**
Boulder	6,500	1,500	80.0	120,000	4,500	22.0	100,000	6,000	36.5	220,000
Jefferson	...	...	...	...	...	...	...	...	...	...
Larimer	11,000	1,500	80.0	120,000	8,500	32.5	275,000	10,000	39.5	395,000
Logan	180,000	7,000	55.5	390,000	154,000	38.0	5,850,000	161,000	39.0	6,240,000
Morgan	86,500	12,000	70.0	840,000	64,000	34.0	2,175,000	76,000	39.5	3,015,000
Sedgwick	96,000	3,000	50.0	150,000	78,000	40.5	3,160,000	81,000	41.0	3,310,000
Weld	200,000	15,000	58.5	880,000	151,000	27.5	4,130,000	166,000	30.0	5,010,000
Northeast	**580,000**	**40,000**	**62.5**	**2,500,000**	**460,000**	**34.0**	**15,690,000**	**500,000**	**36.5**	**18,190,000**

Winter Wheat: Acreage and production by county and district, Colorado, 1996, continued

County and District	Acreage planted	Irrigated			Non-Irrigated			Total		
		Acreage harvested	Yield per acre	Production	Acreage harvested	Yield per acre	Production	Acreage harvested	Yield per acre	Production
	Acres	Acres	Bu.	Bu.	Acres	Bu.	Bu.	Acres	Bu.	Bu.
Adams	168,000	3,500	40.0	140,000	151,500	25.5	3,860,000	155,000	26.0	4,000,000
Arapahoe	92,500	500	50.0	25,000	89,500	23.0	2,060,000	90,000	23.0	2,085,000
Cheyenne	230,000	6,000	47.5	285,000	74,000	18.5	1,370,000	80,000	20.5	1,655,000
Denver	...	...	...	...	...	...	...	...	...	...
Douglas	3,000	...	...	...	3,000	31.5	95,000	3,000	31.5	95,000
Elbert	37,000	...	...	...	30,000	20.0	600,000	30,000	20.0	600,000
El Paso	2,500	...	...	...	2,000	15.0	30,000	2,000	15.0	30,000
Kiowa	222,000	2,500	40.0	100,000	102,500	21.0	2,150,000	105,000	21.5	2,250,000
Kit Carson	365,000	36,000	57.0	2,050,000	284,000	30.5	8,675,000	320,000	33.5	10,725,000
Lincoln	165,000	2,000	50.0	100,000	153,000	32.0	4,895,000	155,000	32.0	4,995,000
Phillips	140,000	2,500	52.0	130,000	122,500	33.5	4,110,000	125,000	34.0	4,240,000
Washington	340,000	4,000	52.5	210,000	311,000	35.0	10,825,000	315,000	35.0	11,035,000
Yuma	165,000	13,000	66.0	860,000	127,000	38.0	4,830,000	140,000	40.5	5,690,000
East Central	**1,930,000**	**70,000**	**55.5**	**3,900,000**	**1,450,000**	**30.0**	**43,500,000**	**1,520,000**	**31.0**	**47,400,000**
Archuleta	...	...	...	...	...	...	...	...	...	...
Delta	700	600	108.5	65,000	...	...	...	600	108.5	65,000
Dolores	23,500	600	41.5	25,000	12,400	10.0	125,000	13,000	11.5	150,000
Garfield	1,100	...	...	...	1,100	22.5	25,000	1,100	22.5	25,000
Hinsdale	...	...	...	...	...	...	...	...	...	...
La Plata	3,500	...	...	...	1,800	11.0	20,000	1,800	11.0	20,000
Mesa	3,200	3,000	83.5	250,000	...	...	...	3,000	83.5	250,000
Montezuma	5,500	1,000	75.0	75,000	3,000	13.5	40,000	4,000	29.0	115,000
Montrose	1,500	1,300	104.0	135,000	...	...	...	1,300	104.0	135,000
Ouray	...	...	...	...	...	...	...	...	...	...
San Juan	...	...	...	...	...	...	...	...	...	...
San Miguel	2,500	...	...	...	1,700	12.0	20,000	1,700	12.0	20,000
Southwest	**41,500**	**6,500**	**84.5**	**550,000**	**20,000**	**11.5**	**230,000**	**26,500**	**29.5**	**780,000**
Alamosa	...	...	...	...	...	...	...	...	...	...
Conejos	...	...	...	...	...	...	...	...	...	...
Costilla	...	...	...	...	...	...	...	...	...	...
Mineral	...	...	...	...	...	...	...	...	...	...
Rio Grande	1,500	1,500	100.0	150,000	...	...	...	1,500	100.0	150,000
Saguache	...	...	...	...	...	...	...	...	...	...
San Luis Valley	**1,500**	**1,500**	**100.0**	**150,000**	**...**	**...**	**...**	**1,500**	**100.0**	**150,000**
Baca	250,000	22,000	37.0	815,000	33,000	14.5	485,000	55,000	23.5	1,300,000
Bent	8,000	3,000	60.0	180,000	2,000	15.0	30,000	5,000	42.0	210,000
Crowley	5,000	...	...	...	4,000	15.0	60,000	4,000	15.0	60,000
Custer	...	...	...	...	...	...	...	...	...	...
Fremont	...	...	...	...	...	...	...	...	...	...
Huerfano	...	...	...	...	...	...	...	...	...	...
Las Animas	7,000	...	...	...	1,000	12.0	12,000	1,000	12.0	12,000
Otero	5,500	5,000	66.0	330,000	...	...	...	5,000	66.0	330,000
Prowers	136,500	10,500	52.5	550,000	44,500	16.5	725,000	55,000	23.0	1,275,000
Pueblo	8,000	1,500	83.5	125,000	3,500	11.0	38,000	5,000	32.5	163,000
Southeast	**420,000**	**42,000**	**47.5**	**2,000,000**	**88,000**	**15.5**	**1,350,000**	**130,000**	**26.0**	**3,350,000**
State Total	**3,000,000**	**160,000**	**57.0**	**9,100,000**	**2,040,000**	**30.0**	**61,300,000**	**2,200,000**	**32.0**	**70,400,000**

Winter Wheat: Production by County, Colorado, 1997
with Ranking of First Five Counties

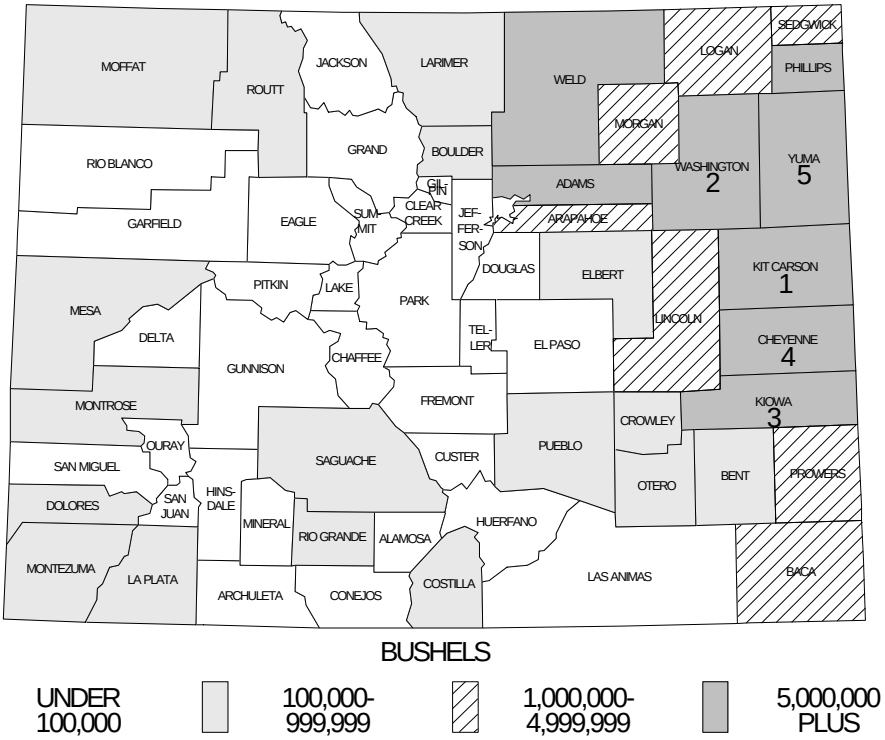

Winter Wheat: Acreage and production by county and district, Colorado, 1997

County and District	Acreage planted	Irrigated			Non-Irrigated			Total		
		Acreage har-vested	Yield per acre	Pro-duc-tion	Acreage har-vested	Yield per acre	Pro-duc-tion	Acreage har-vested	Yield per acre	Pro-duc-tion
	Acres	Acres	Bu.	Bu.	Acres	Bu.	Bu.	Acres	Bu.	Bu.
Chaffee	...	...	...	...	...	...	...	...	...	...
Clear Creek	...	...	...	...	...	...	...	...	...	...
Eagle	...	...	...	...	...	...	...	...	...	...
Gilpin	...	...	...	...	...	...	...	...	...	...
Grand	...	...	...	...	...	...	...	...	...	...
Gunnison	...	...	...	...	...	...	...	...	...	...
Jackson	...	...	...	...	...	...	...	...	...	...
Lake	...	...	...	...	...	...	...	...	...	...
Moffat	12,100	...	...	...	12,000	21.0	250,000	12,000	21.0	250,000
Park	...	...	...	...	...	...	...	...	...	...
Pitkin	...	...	...	...	...	...	...	...	...	...
Rio Blanco	1,500	...	...	...	1,500	20.0	30,000	1,500	20.0	30,000
Routt	8,400	...	...	...	7,500	29.5	220,000	7,500	29.5	220,000
Summit	...	...	...	...	...	...	...	...	...	...
Teller	...	...	...	...	...	...	...	...	...	...
NW & Mountain	**22,000**	**...**	**...**	**...**	**21,000**	**24.0**	**500,000**	**21,000**	**24.0**	**500,000**
Boulder	4,000	1,500	80.0	120,000	2,500	32.0	80,000	4,000	50.0	200,000
Jefferson	...	...	...	...	...	...	...	...	...	...
Larimer	9,500	1,500	60.0	90,000	6,500	31.0	200,000	8,000	36.5	290,000
Logan	169,500	6,000	51.5	310,000	159,000	29.0	4,600,000	165,000	30.0	4,910,000
Morgan	83,500	8,000	62.5	500,000	63,000	30.5	1,920,000	71,000	34.0	2,420,000
Sedgwick	103,500	5,000	56.0	280,000	80,000	35.0	2,800,000	85,000	36.0	3,080,000
Weld	182,000	15,000	56.5	850,000	152,000	29.5	4,500,000	167,000	32.0	5,350,000
Northeast	**552,000**	**37,000**	**58.0**	**2,150,000**	**463,000**	**30.5**	**14,100,000**	**500,000**	**32.5**	**16,250,000**

Winter Wheat: Acreage and production by county and district, Colorado, 1997, continued

County and District	Acreage planted	Irrigated			Non-Irrigated			Total		
		Acreage harvested	Yield per acre	Production	Acreage harvested	Yield per acre	Production	Acreage harvested	Yield per acre	Production
	Acres	Acres	Bu.	Bu.	Acres	Bu.	Bu.	Acres	Bu.	Bu.
Adams	186,000	3,000	53.5	160,000	172,000	30.0	5,200,000	175,000	30.5	5,360,000
Arapahoe	109,000	500	50.0	25,000	94,500	28.5	2,700,000	95,000	28.5	2,725,000
Cheyenne	250,500	8,000	62.5	500,000	217,000	28.5	6,200,000	225,000	30.0	6,700,000
Denver	...	...	...	...	...	...	...	...	...	...
Douglas	3,100	...	...	...	3,000	30.0	90,000	3,000	30.0	90,000
Elbert	40,800	...	...	...	34,000	24.5	840,000	34,000	24.5	840,000
El Paso	3,600	...	...	...	3,000	23.5	70,000	3,000	23.5	70,000
Kiowa	228,000	4,500	51.0	230,000	215,500	30.5	6,600,000	220,000	31.0	6,830,000
Kit Carson	376,500	35,000	61.0	2,140,000	315,000	33.0	10,400,000	350,000	36.0	12,540,000
Lincoln	177,500	2,500	50.0	125,000	147,500	28.0	4,100,000	150,000	28.0	4,225,000
Phillips	155,000	5,000	54.0	270,000	140,000	35.5	5,000,000	145,000	36.5	5,270,000
Washington	383,500	5,000	58.0	290,000	350,000	32.5	11,400,000	355,000	33.0	11,690,000
Yuma	166,500	11,500	66.0	760,000	143,500	34.0	4,900,000	155,000	36.5	5,660,000
East Central	**2,080,000**	**75,000**	**60.0**	**4,500,000**	**1,835,000**	**31.5**	**57,500,000**	**1,910,000**	**32.5**	**62,000,000**
Archuleta	...	...	...	...	...	...	...	...	...	...
Delta	600	500	110.0	55,000	...	...	...	500	110.0	55,000
Dolores	25,000	600	50.0	30,000	23,400	21.5	500,000	24,000	22.0	530,000
Garfield	1,500	400	50.0	20,000	1,100	27.5	30,000	1,500	33.5	50,000
Hinsdale	...	...	...	...	...	...	...	...	...	...
La Plata	5,200	...	...	...	5,000	24.0	120,000	5,000	24.0	120,000
Mesa	4,000	4,000	102.5	410,000	...	...	...	4,000	102.5	410,000
Montezuma	10,500	2,500	84.0	210,000	7,500	26.5	200,000	10,000	41.0	410,000
Montrose	2,100	2,000	112.5	225,000	...	...	...	2,000	112.5	225,000
Ouray	...	...	...	...	...	...	...	...	...	...
San Juan	...	...	...	...	...	...	...	...	...	...
San Miguel	3,100	...	...	...	3,000	16.5	50,000	3,000	16.5	50,000
Southwest	**52,000**	**10,000**	**95.0**	**950,000**	**40,000**	**22.5**	**900,000**	**50,000**	**37.0**	**1,850,000**
Alamosa	...	...	...	...	...	...	...	...	...	...
Conejos	...	...	...	...	...	...	...	...	...	...
Costilla	1,000	1,000	110.0	110,000	...	...	...	1,000	110.0	110,000
Mineral	...	...	...	...	...	...	...	...	...	...
Rio Grande	2,000	2,000	112.5	225,000	...	...	...	2,000	112.5	225,000
Saguache	1,000	1,000	115.0	115,000	...	...	...	1,000	115.0	115,000
San Luis Valley	**4,000**	**4,000**	**112.5**	**450,000**	**...**	**...**	**...**	**4,000**	**112.5**	**450,000**
Baca	220,000	22,500	42.0	940,000	181,500	21.5	3,900,000	204,000	23.5	4,840,000
Bent	8,400	3,500	54.5	190,000	4,500	20.0	90,000	8,000	35.0	280,000
Crowley	4,100	...	...	...	4,000	27.5	110,000	4,000	27.5	110,000
Custer	...	...	...	...	...	...	...	...	...	...
Fremont	...	...	...	...	...	...	...	...	...	...
Huerfano	...	...	...	...	...	...	...	...	...	...
Las Animas	5,200	...	...	...	4,000	20.0	80,000	4,000	20.0	80,000
Otero	5,200	5,000	66.0	330,000	...	...	...	5,000	66.0	330,000
Prowers	142,000	11,500	48.0	550,000	123,500	30.0	3,730,000	135,000	31.5	4,280,000
Pueblo	5,100	1,500	93.5	140,000	3,500	25.5	90,000	5,000	46.0	230,000
Southeast	**390,000**	**44,000**	**49.0**	**2,150,000**	**321,000**	**25.0**	**8,000,000**	**365,000**	**28.0**	**10,150,000**
State Total	**3,100,000**	**170,000**	**60.0**	**10,200,000**	**2,680,000**	**30.0**	**81,000,000**	**2,850,000**	**32.0**	**91,200,000**

SPRING WHEAT
Average Yield 1985 - 97

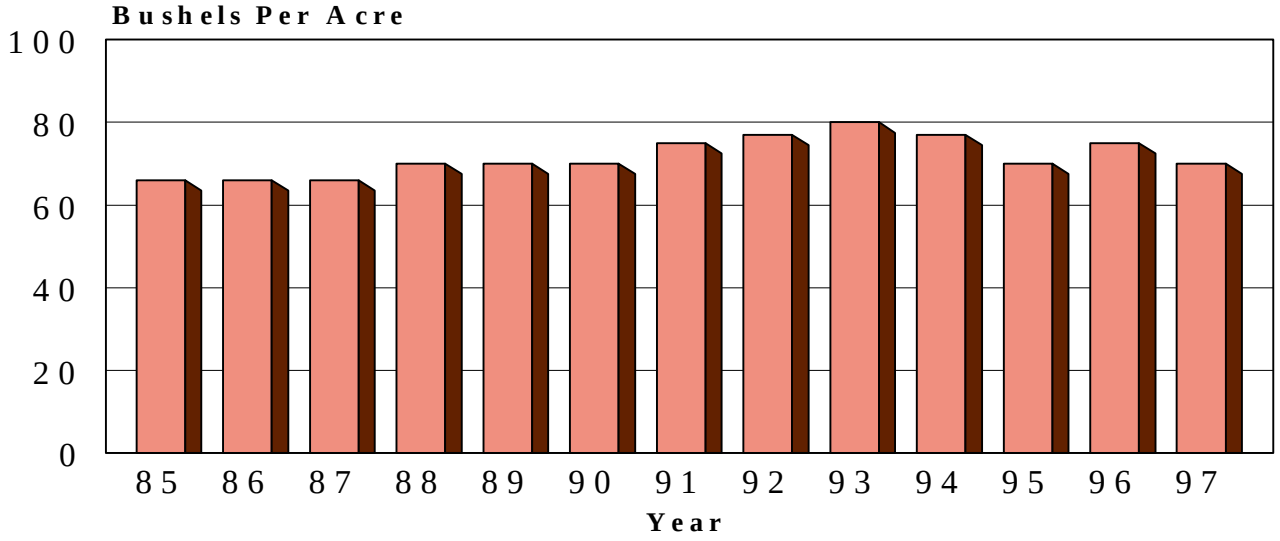

Spring Wheat: Acreage and production by county and district, Colorado, 1996

County and District	Acreage planted	Irrigated			Non-Irrigated			Total		
		Acreage harvested	Yield per acre	Production	Acreage harvested	Yield per acre	Production	Acreage harvested	Yield per acre	Production
	Acres	Acres	Bu.	Bu.	Acres	Bu.	Bu.	Acres	Bu.	Bu.
Chaffee	...	...	...	...	...	...	...	...	...	...
Clear Creek	...	...	...	...	...	...	...	...	...	...
Eagle	...	...	...	...	...	...	...	...	...	...
Gilpin	...	...	...	...	...	...	...	...	...	...
Grand	...	...	...	...	...	...	...	...	...	...
Gunnison	...	...	...	...	...	...	...	...	...	...
Jackson	...	...	...	...	...	...	...	...	...	...
Lake	...	...	...	...	...	...	...	...	...	...
Moffat	3,600	...	...	...	3,500	16.5	58,000	3,500	16.5	58,000
Park	...	...	...	...	...	...	...	...	...	...
Pitkin	...	...	...	...	...	...	...	...	...	...
Rio Blanco	500	...	...	...	500	18.0	9,000	500	18.0	9,000
Routt	2,000	...	...	...	2,000	21.5	43,000	2,000	21.5	43,000
Summit	...	...	...	...	...	...	...	...	...	...
Teller	...	...	...	...	...	...	...	...	...	...
NW & Mountain	**6,100**	**...**	**...**	**...**	**6,000**	**18.5**	**110,000**	**6,000**	**18.5**	**110,000**
Boulder	1,000	1,000	50.0	50,000	...	...	...	1,000	50.0	50,000
Jefferson	...	...	...	...	...	...	...	...	...	...
Larimer	2,000	1,000	66.0	66,000	1,000	42.0	42,000	2,000	54.0	108,000
Logan	1,000	...	...	...	1,000	31.0	31,000	1,000	31.0	31,000
Morgan	1,000	600	48.5	29,000	400	17.5	7,000	1,000	36.0	36,000
Sedgwick	...	...	...	...	...	...	...	...	...	...
Weld	7,300	4,400	44.5	195,000	1,600	19.0	30,000	6,000	37.5	225,000
Northeast	**12,300**	**7,000**	**48.5**	**340,000**	**4,000**	**27.5**	**110,000**	**11,000**	**41.0**	**450,000**

Spring Wheat: Acreage and production by county and district, Colorado, 1996, continued

County and District	Acreage planted	Irrigated			Non-Irrigated			Total		
		Acreage harvested	Yield per acre	Production	Acreage harvested	Yield per acre	Production	Acreage harvested	Yield per acre	Production
	Acres	Acres	Bu.	Bu.	Acres	Bu.	Bu.	Acres	Bu.	Bu.
Adams	1,100	...	...	...	1,000	20.0	20,000	1,000	20.0	20,000
Arapahoe	...	...	...	...	...	...	...	...	...	...
Cheyenne	...	...	...	...	...	...	...	...	...	...
Denver	...	...	...	...	...	...	...	...	...	...
Douglas	...	...	...	...	...	...	...	...	...	...
Elbert	...	...	...	...	...	...	...	...	...	...
El Paso	...	...	...	...	...	...	...	...	...	...
Kiowa	...	...	...	...	...	...	...	...	...	...
Kit Carson	...	...	...	...	...	...	...	...	...	...
Lincoln	...	...	...	...	...	...	...	...	...	...
Phillips	...	...	...	...	...	...	...	...	...	...
Washington	2,000	...	...	...	2,000	16.0	32,000	2,000	16.0	32,000
Yuma	1,100	...	...	...	1,000	18.0	18,000	1,000	18.0	18,000
East Central	**4,200**	**...**	**...**	**...**	**4,000**	**17.5**	**70,000**	**4,000**	**17.5**	**70,000**
Archuleta	...	...	...	...	...	...	...	...	...	...
Delta	1,000	1,000	70.0	70,000	...	...	...	1,000	70.0	70,000
Dolores	1,000	...	...	...	1,000	10.0	10,000	1,000	10.0	10,000
Garfield	...	...	...	...	...	...	...	...	...	...
Hinsdale	...	...	...	...	...	...	...	...	...	...
La Plata	...	...	...	...	...	...	...	...	...	...
Mesa	...	...	...	...	...	...	...	...	...	...
Montezuma	...	...	...	...	...	...	...	...	...	...
Montrose	2,100	2,000	77.5	155,000	...	...	...	2,000	77.5	155,000
Ouray	...	...	...	...	...	...	...	...	...	...
San Juan	...	...	...	...	...	...	...	...	...	...
San Miguel	...	...	...	...	...	...	...	...	...	...
Southwest	**4,100**	**3,000**	**75.0**	**225,000**	**1,000**	**10.0**	**10,000**	**4,000**	**59.0**	**235,000**
Alamosa	8,100	8,000	104.5	837,000	...	...	...	8,000	104.5	837,000
Conejos	1,000	1,000	86.0	86,000	...	...	...	1,000	86.0	86,000
Costilla	3,000	3,000	72.5	218,000	...	...	...	3,000	72.5	218,000
Mineral	...	...	...	...	...	...	...	...	...	...
Rio Grande	14,100	14,000	101.0	1,417,000	...	...	...	14,000	101.0	1,417,000
Saguache	17,100	17,000	98.5	1,677,000	...	...	...	17,000	98.5	1,677,000
San Luis Valley	**43,300**	**43,000**	**98.5**	**4,235,000**	**...**	**...**	**...**	**43,000**	**98.5**	**4,235,000**
Baca	...	...	...	...	...	...	...	...	...	...
Bent	...	...	...	...	...	...	...	...	...	...
Crowley	...	...	...	...	...	...	...	...	...	...
Custer	...	...	...	...	...	...	...	...	...	...
Fremont	...	...	...	...	...	...	...	...	...	...
Huerfano	...	...	...	...	...	...	...	...	...	...
Las Animas	...	...	...	...	...	...	...	...	...	...
Otero	...	...	...	...	...	...	...	...	...	...
Prowers	...	...	...	...	...	...	...	...	...	...
Pueblo	...	...	...	...	...	...	...	...	...	...
Southeast	**...**	**...**	**...**	**...**	**...**	**...**	**...**	**...**	**...**	**...**
State Total	**70,000**	**53,000**	**90.5**	**4,800,000**	**15,000**	**20.0**	**300,000**	**68,000**	**75.0**	**5,100,000**

Spring Wheat: Production by County, Colorado, 1997
with Ranking of First Five Counties

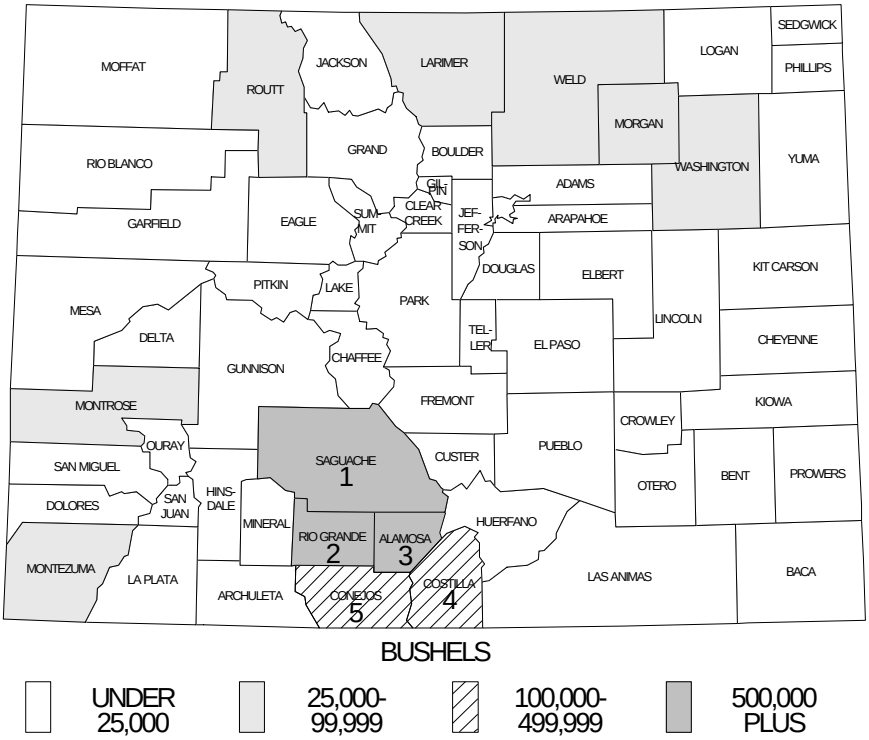

Spring Wheat: Acreage and production by county and district, Colorado, 1997

County and District	Acreage planted	Irrigated			Non-Irrigated			Total		
		Acreage har-vested	Yield per acre	Pro-duc-tion	Acreage har-vested	Yield per acre	Pro-duc-tion	Acreage har-vested	Yield per acre	Pro-duc-tion
	Acres	Acres	Bu.	Bu.	Acres	Bu.	Bu.	Acres	Bu.	Bu.
Chaffee	...	...	...	...	...	...	...	...	...	...
Clear Creek	...	...	...	...	...	...	...	...	...	...
Eagle	...	...	...	...	...	...	...	...	...	...
Gilpin	...	...	...	...	...	...	...	...	...	...
Grand	...	...	...	...	...	...	...	...	...	...
Gunnison	...	...	...	...	...	...	...	...	...	...
Jackson	...	...	...	...	...	...	...	...	...	...
Lake	...	...	...	...	...	...	...	...	...	...
Moffat	1,100	...	...	...	1,000	13.0	13,000	1,000	13.0	13,000
Park	...	...	...	...	...	...	...	...	...	...
Pitkin	...	...	...	...	...	...	...	...	...	...
Rio Blanco	500	...	...	...	500	18.0	9,000	500	18.0	9,000
Routt	2,100	...	...	...	2,000	24.0	48,000	2,000	24.0	48,000
Summit	...	...	...	...	...	...	...	...	...	...
Teller	...	...	...	...	...	...	...	...	...	...
NW & Mountain	**3,700**	**...**	**...**	**...**	**3,500**	**20.0**	**70,000**	**3,500**	**20.0**	**70,000**
Boulder	...	...	...	...	...	...	...	...	...	...
Jefferson	...	...	...	...	...	...	...	...	...	...
Larimer	2,400	1,000	47.0	47,000	1,000	20.0	20,000	2,000	33.5	67,000
Logan	...	...	...	...	...	...	...	...	...	...
Morgan	1,100	300	83.5	25,000	700	10.0	7,000	1,000	32.0	32,000
Sedgwick	...	...	...	...	...	...	...	...	...	...
Weld	3,200	1,700	37.0	63,000	1,300	14.0	18,000	3,000	27.0	81,000
Northeast	**6,700**	**3,000**	**45.0**	**135,000**	**3,000**	**15.0**	**45,000**	**6,000**	**30.0**	**180,000**

Spring Wheat: Acreage and production by county and district, Colorado, 1997, continued

County and District	Acreage planted	Irrigated			Non-Irrigated			Total		
		Acreage harvested	Yield per acre	Production	Acreage harvested	Yield per acre	Production	Acreage harvested	Yield per acre	Production
	Acres	Acres	Bu.	Bu.	Acres	Bu.	Bu.	Acres	Bu.	Bu.
Adams	1,100	...	...	...	1,000	16.0	16,000	1,000	16.0	16,000
Arapahoe	...	...	...	...	...	...	...	...	...	...
Cheyenne	...	...	...	...	...	...	...	...	...	...
Denver	...	...	...	...	...	...	...	...	...	...
Douglas	700	...	...	...	500	14.0	7,000	500	14.0	7,000
Elbert	...	...	...	...	...	...	...	...	...	...
El Paso	...	...	...	...	...	...	...	...	...	...
Kiowa	1,300	...	...	...	1,000	14.0	14,000	1,000	14.0	14,000
Kit Carson	...	...	...	...	...	...	...	...	...	...
Lincoln	...	...	...	...	...	...	...	...	...	...
Phillips	...	...	...	...	...	...	...	...	...	...
Washington	2,300	...	...	...	2,000	18.0	36,000	2,000	18.0	36,000
Yuma	600	...	...	...	500	14.0	7,000	500	14.0	7,000
East Central	**6,000**	**...**	**...**	**...**	**5,000**	**16.0**	**80,000**	**5,000**	**16.0**	**80,000**
Archuleta	...	...	...	...	...	...	...	...	...	...
Delta	...	...	...	...	...	...	...	...	...	...
Dolores	1,600	...	...	...	1,500	13.5	20,000	1,500	13.5	20,000
Garfield	...	...	...	...	...	...	...	...	...	...
Hinsdale	...	...	...	...	...	...	...	...	...	...
La Plata	...	...	...	...	...	...	...	...	...	...
Mesa	...	...	...	...	...	...	...	...	...	...
Montezuma	500	500	70.0	35,000	...	...	...	500	70.0	35,000
Montrose	500	500	80.0	40,000	...	...	...	500	80.0	40,000
Ouray	...	...	...	...	...	...	...	...	...	...
San Juan	...	...	...	...	...	...	...	...	...	...
San Miguel	...	...	...	...	...	...	...	...	...	...
Southwest	**2,600**	**1,000**	**75.0**	**75,000**	**1,500**	**13.5**	**20,000**	**2,500**	**38.0**	**95,000**
Alamosa	6,500	6,000	90.0	540,000	...	...	...	6,000	90.0	540,000
Conejos	2,100	2,000	100.0	200,000	...	...	...	2,000	100.0	200,000
Costilla	4,600	4,500	83.0	374,000	...	...	...	4,500	83.0	374,000
Mineral	...	...	...	...	...	...	...	...	...	...
Rio Grande	8,600	8,500	96.0	816,000	...	...	...	8,500	96.0	816,000
Saguache	12,200	12,000	95.5	1,145,000	...	...	...	12,000	95.5	1,145,000
San Luis Valley	**34,000**	**33,000**	**93.0**	**3,075,000**	**...**	**...**	**...**	**33,000**	**93.0**	**3,075,000**
Baca	...	...	...	...	...	...	...	...	...	...
Bent	...	...	...	...	...	...	...	...	...	...
Crowley	...	...	...	...	...	...	...	...	...	...
Custer	...	...	...	...	...	...	...	...	...	...
Fremont	...	...	...	...	...	...	...	...	...	...
Huerfano	...	...	...	...	...	...	...	...	...	...
Las Animas	...	...	...	...	...	...	...	...	...	...
Otero	...	...	...	...	...	...	...	...	...	...
Prowers	...	...	...	...	...	...	...	...	...	...
Pueblo	...	...	...	...	...	...	...	...	...	...
Southeast	**...**	**...**	**...**	**...**	**...**	**...**	**...**	**...**	**...**	**...**
State Total	**53,000**	**37,000**	**89.0**	**3,285,000**	**13,000**	**16.5**	**215,000**	**50,000**	**70.0**	**3,500,000**

CORN FOR GRAIN
Average Yield 1985 - 97

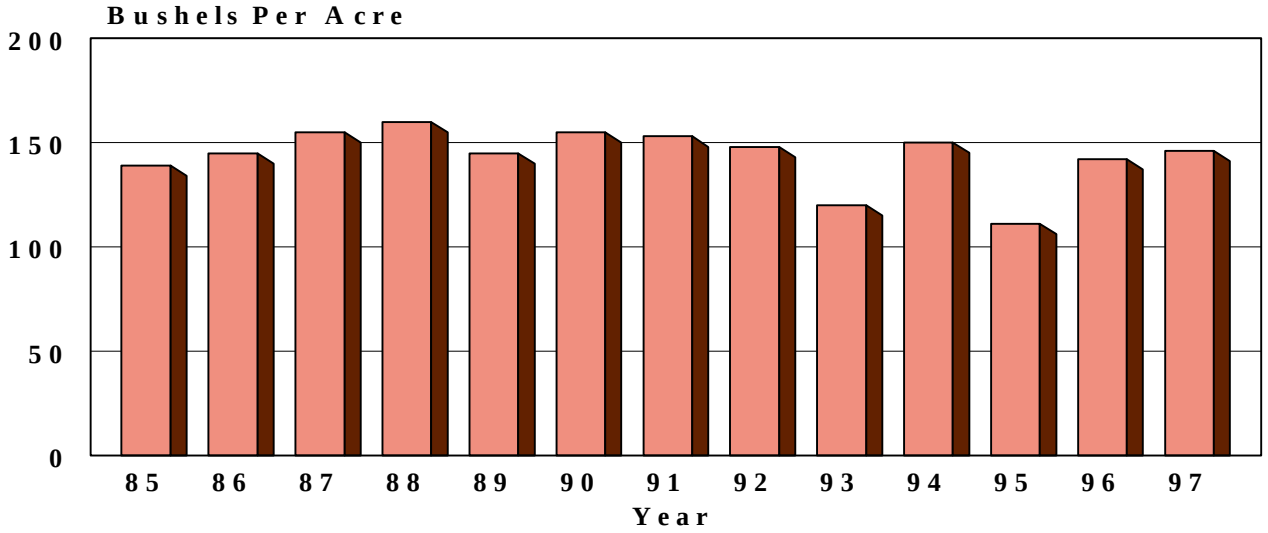

Corn for Grain: Acreage and production by county and district, Colorado, 1996

County and District	Acreage planted 1/	Irrigated			Non-Irrigated			Total		
		Acreage harvested	Yield per acre	Production	Acreage harvested	Yield per acre	Production	Acreage harvested	Yield per acre	Production
	Acres	Acres	Bu.	Bu.	Acres	Bu.	Bu.	Acres	Bu.	Bu.
Chaffee	...	...	...	...	...	...	...	...	...	...
Clear Creek	...	...	...	...	...	...	...	...	...	...
Eagle	...	...	...	...	...	...	...	...	...	...
Gilpin	...	...	...	...	...	...	...	...	...	...
Grand	...	...	...	...	...	...	...	...	...	...
Gunnison	...	...	...	...	...	...	...	...	...	...
Jackson	...	...	...	...	...	...	...	...	...	...
Lake	...	...	...	...	...	...	...	...	...	...
Moffat	...	...	...	...	...	...	...	...	...	...
Park	...	...	...	...	...	...	...	...	...	...
Pitkin	...	...	...	...	...	...	...	...	...	...
Rio Blanco	...	...	...	...	...	...	...	...	...	...
Routt	...	...	...	...	...	...	...	...	...	...
Summit	...	...	...	...	...	...	...	...	...	...
Teller	...	...	...	...	...	...	...	...	...	...
NW & Mountain	**...**	**...**	**...**	**...**	**...**	**...**	**...**	**...**	**...**	**...**
Boulder	7,000	6,000	152.5	915,000	...	...	...	6,000	152.5	915,000
Jefferson	...	...	...	...	...	...	...	...	...	...
Larimer	24,200	16,000	145.5	2,325,000	...	...	...	16,000	145.5	2,325,000
Logan	74,200	51,000	148.0	7,560,000	16,000	59.0	945,000	67,000	127.0	8,505,000
Morgan	89,500	74,000	155.5	11,500,000	6,000	48.5	290,000	80,000	147.5	11,790,000
Sedgwick	63,000	48,500	151.5	7,340,000	12,500	76.5	955,000	61,000	136.0	8,295,000
Weld	153,100	108,500	138.0	14,960,000	1,500	40.0	60,000	110,000	136.5	15,020,000
Northeast	**411,000**	**304,000**	**146.5**	**44,600,000**	**36,000**	**62.5**	**2,250,000**	**340,000**	**138.0**	**46,850,000**

1/ Planted for all purposes.

Corn for Grain: Acreage and production by county and district, Colorado, 1996, continued

County and District	Acreage planted 1/	Irrigated			Non-Irrigated			Total		
		Acreage harvested	Yield per acre	Production	Acreage harvested	Yield per acre	Production	Acreage harvested	Yield per acre	Production
	Acres	Acres	Bu.	Bu.	Acres	Bu.	Bu.	Acres	Bu.	Bu.
Adams	14,700	11,000	132.0	1,450,000	3,000	35.0	105,000	14,000	111.0	1,555,000
Arapahoe	700	500	100.0	50,000	...	...	...	500	100.0	50,000
Cheyenne	13,400	10,500	166.5	1,750,000	2,500	78.0	195,000	13,000	149.5	1,945,000
Denver	...	...	...	...	...	...	...	...	...	...
Douglas	...	...	...	...	...	...	...	...	...	...
Elbert	...	...	...	...	...	...	...	...	...	...
El Paso	400	...	...	...	...	...	...	...	...	...
Kiowa	2,900	2,000	160.0	320,000	500	50.0	25,000	2,500	138.0	345,000
Kit Carson	109,000	89,000	169.0	15,020,000	13,000	79.0	1,030,000	102,000	157.5	16,050,000
Lincoln	3,000	1,000	150.0	150,000	1,500	63.5	95,000	2,500	98.0	245,000
Phillips	100,000	69,000	136.0	9,400,000	26,000	64.0	1,660,000	95,000	116.5	11,060,000
Washington	43,700	26,000	152.5	3,960,000	16,500	65.5	1,080,000	42,500	118.5	5,040,000
Yuma	238,200	222,000	153.0	34,000,000	11,000	69.0	760,000	233,000	149.0	34,760,000
East Central	**526,000**	**431,000**	**153.5**	**66,100,000**	**74,000**	**67.0**	**4,950,000**	**505,000**	**140.5**	**71,050,000**
Archuleta	...	...	...	...	...	...	...	...	...	...
Delta	7,000	5,000	160.0	800,000	...	...	...	5,000	160.0	800,000
Dolores	...	...	...	...	...	...	...	...	...	...
Garfield	...	...	...	...	...	...	...	...	...	...
Hinsdale	...	...	...	...	...	...	...	...	...	...
La Plata	...	...	...	...	...	...	...	...	...	...
Mesa	11,300	8,000	137.5	1,100,000	...	...	...	8,000	137.5	1,100,000
Montezuma	1,900	1,500	173.5	260,000	...	...	...	1,500	173.5	260,000
Montrose	11,800	8,500	167.0	1,420,000	...	...	...	8,500	167.0	1,420,000
Ouray	...	...	...	...	...	...	...	...	...	...
San Juan	...	...	...	...	...	...	...	...	...	...
San Miguel	...	...	...	...	...	...	...	...	...	...
Southwest	**32,000**	**23,000**	**155.5**	**3,580,000**	**...**	**...**	**...**	**23,000**	**155.5**	**3,580,000**
Alamosa	...	...	...	...	...	...	...	...	...	...
Conejos	...	...	...	...	...	...	...	...	...	...
Costilla	...	...	...	...	...	...	...	...	...	...
Mineral	...	...	...	...	...	...	...	...	...	...
Rio Grande	...	...	...	...	...	...	...	...	...	...
Saguache	...	...	...	...	...	...	...	...	...	...
San Luis Valley	**...**	**...**	**...**	**...**	**...**	**...**	**...**	**...**	**...**	**...**
Baca	18,000	16,500	191.0	3,150,000	...	...	...	16,500	191.0	3,150,000
Bent	11,000	8,000	135.0	1,080,000	...	...	...	8,000	135.0	1,080,000
Crowley	3,500	3,500	133.0	465,000	...	...	...	3,500	133.0	465,000
Custer	...	...	...	...	...	...	...	...	...	...
Fremont	...	...	...	...	...	...	...	...	...	...
Huerfano	...	...	...	...	...	...	...	...	...	...
Las Animas	1,000	1,000	145.0	145,000	...	...	...	1,000	145.0	145,000
Otero	19,300	18,000	168.5	3,030,000	...	...	...	18,000	168.5	3,030,000
Prowers	21,500	19,000	163.5	3,110,000	...	...	...	19,000	163.5	3,110,000
Pueblo	6,700	6,000	170.0	1,020,000	...	...	...	6,000	170.0	1,020,000
Southeast	**81,000**	**72,000**	**166.5**	**12,000,000**	**...**	**...**	**...**	**72,000**	**166.5**	**12,000,000**
State Total	**1,050,000**	**830,000**	**152.0**	**126,280,000**	**110,000**	**65.5**	**7,200,000**	**940,000**	**142.0**	**133,480,000**

1/ Planted for all purposes.

Corn for Grain: Production by County, Colorado, 1997
with Ranking of First Five Counties

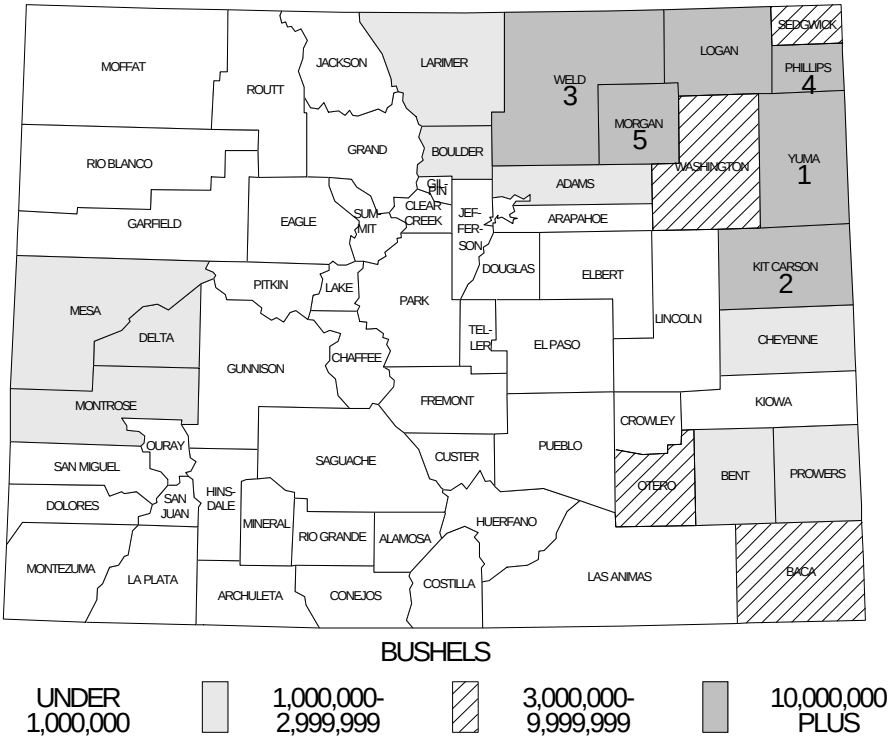

Corn for Grain: Acreage and production by county and district, Colorado, 1997

County and District	Acreage planted 1/	Irrigated			Non-Irrigated			Total		
		Acreage har-vested	Yield per acre	Pro-duc-tion	Acreage har-vested	Yield per acre	Pro-duc-tion	Acreage har-vested	Yield per acre	Pro-duc-tion
	Acres	Acres	Bu.	Bu.	Acres	Bu.	Bu.	Acres	Bu.	Bu.
Chaffee	...	...	...	...	...	...	...	...	...	...
Clear Creek	...	...	...	...	...	...	...	...	...	...
Eagle	...	...	...	...	...	...	...	...	...	...
Gilpin	...	...	...	...	...	...	...	...	...	...
Grand	...	...	...	...	...	...	...	...	...	...
Gunnison	...	...	...	...	...	...	...	...	...	...
Jackson	...	...	...	...	...	...	...	...	...	...
Lake	...		...	...	...	...	...	...	...	...
Moffat	...	...	...	...	...	...	...	...	...	...
Park	...	...	...	...	...	...	...	...	...	...
Pitkin	...	...	...	...	...	...	...	...	...	...
Rio Blanco	...	...	...	...	...	...	...	...	...	...
Routt	...	...	...	...	...	...	...	...	...	...
Summit	...	...	...	...	...	...	...	...	...	...
Teller	...	...	...	...	...	...	...	...	...	...
NW & Mountain	**...**	**...**	**...**	**...**	**...**	**...**	**...**	**...**	**...**	**...**
Boulder	9,000	8,000	150.0	1,200,000	...	...	...	8,000	150.0	1,200,000
Jefferson	...	...	...	...	...	...	...	...	...	...
Larimer	30,000	17,000	144.0	2,450,000	...	...	...	17,000	144.0	2,450,000
Logan	83,300	58,000	146.5	8,500,000	19,000	79.0	1,500,000	77,000	130.0	10,000,000
Morgan	97,300	82,000	157.5	12,900,000	8,000	50.0	400,000	90,000	148.0	13,300,000
Sedgwick	74,300	52,000	145.0	7,550,000	21,000	66.5	1,400,000	73,000	122.5	8,950,000
Weld	157,100	108,000	154.5	16,700,000	2,000	40.0	80,000	110,000	152.5	16,780,000
Northeast	**451,000**	**325,000**	**151.5**	**49,300,000**	**50,000**	**67.5**	**3,380,000**	**375,000**	**140.5**	**52,680,000**

1/ Planted for all purposes.

Corn for Grain: Acreage and production by county and district, Colorado, 1997, continued

County and District	Acreage planted 1/	Irrigated			Non-Irrigated			Total		
		Acreage harvested	Yield per acre	Production	Acreage harvested	Yield per acre	Production	Acreage harvested	Yield per acre	Production
	Acres	Acres	Bu.	Bu.	Acres	Bu.	Bu.	Acres	Bu.	Bu.
Adams	14,900	13,500	133.5	1,800,000	1,000	45.0	45,000	14,500	127.0	1,845,000
Arapahoe	3,100	500	140.0	70,000	2,500	62.0	155,000	3,000	75.0	225,000
Cheyenne	15,500	11,500	143.5	1,650,000	3,000	46.5	140,000	14,500	123.5	1,790,000
Denver	...	...	...	...	...	...	...	...	...	...
Douglas	500	...	...	...	...	...	...	...	...	...
Elbert	...	...	...	...	...	...	...	...	...	...
El Paso	...	...	...	...	...	...	...	...	...	...
Kiowa	3,000	1,000	160.0	160,000	2,000	57.5	115,000	3,000	91.5	275,000
Kit Carson	134,300	107,000	168.0	18,000,000	18,000	70.5	1,270,000	125,000	154.0	19,270,000
Lincoln	5,200	3,000	156.5	470,000	2,000	55.0	110,000	5,000	116.0	580,000
Phillips	106,500	74,000	158.0	11,700,000	31,000	61.5	1,910,000	105,000	129.5	13,610,000
Washington	51,900	24,000	164.5	3,950,000	26,000	53.5	1,390,000	50,000	107.0	5,340,000
Yuma	239,100	220,500	174.5	38,500,000	14,500	59.5	865,000	235,000	167.5	39,365,000
East Central	**574,000**	**455,000**	**167.5**	**76,300,000**	**100,000**	**60.0**	**6,000,000**	**555,000**	**148.5**	**82,300,000**
Archuleta	...	...	...	...	...	...	...	...	...	...
Delta	8,900	6,000	166.5	1,000,000	...	...	...	6,000	166.5	1,000,000
Dolores	...	...	...	...	...	...	...	...	...	...
Garfield	...	...	...	...	...	...	...	...	...	...
Hinsdale	...	...	...	...	...	...	...	...	...	...
La Plata	...	...	...	...	...	...	...	...	...	...
Mesa	10,100	7,000	145.5	1,020,000	...	...	...	7,000	145.5	1,020,000
Montezuma	1,600	1,200	191.5	230,000	...	...	...	1,200	191.5	230,000
Montrose	12,400	7,800	166.5	1,300,000	...	...	...	7,800	166.5	1,300,000
Ouray	...	...	...	...	...	...	...	...	...	...
San Juan	...	...	...	...	...	...	...	...	...	...
San Miguel	...	...	...	...	...	...	...	...	...	...
Southwest	**33,000**	**22,000**	**161.5**	**3,550,000**	**...**	**...**	**...**	**22,000**	**161.5**	**3,550,000**
Alamosa	...	...	...	...	...	...	...	...	...	...
Conejos	...	...	...	...	...	...	...	...	...	...
Costilla	...	...	...	...	...	...	...	...	...	...
Mineral	...	...	...	...	...	...	...	...	...	...
Rio Grande	...	...	...	...	...	...	...	...	...	...
Saguache	...	...	...	...	...	...	...	...	...	...
San Luis Valley	**...**	**...**	**...**	**...**	**...**	**...**	**...**	**...**	**...**	**...**
Baca	21,700	20,000	152.5	3,050,000	...	...	...	20,000	152.5	3,050,000
Bent	14,700	9,000	139.0	1,250,000	...	...	...	9,000	139.0	1,250,000
Crowley	3,500	3,000	120.0	360,000	...	...	...	3,000	120.0	360,000
Custer	...	...	...	...	...	...	...	...	...	...
Fremont	...	...	...	...	...	...	...	...	...	...
Huerfano	...	...	...	...	...	...	...	...	...	...
Las Animas	1,100	500	120.0	60,000	...	...	...	500	120.0	60,000
Otero	22,500	20,500	161.0	3,300,000	...	...	...	20,500	161.0	3,300,000
Prowers	22,300	20,000	145.0	2,900,000	...	...	...	20,000	145.0	2,900,000
Pueblo	6,200	5,000	186.0	930,000	...	...	...	5,000	186.0	930,000
Southeast	**92,000**	**78,000**	**152.0**	**11,850,000**	**...**	**...**	**...**	**78,000**	**152.0**	**11,850,000**
State Total	**1,150,000**	**880,000**	**160.0**	**141,000,000**	**150,000**	**62.5**	**9,380,000**	**1,030,000**	**146.0**	**150,380,000**

1/ Planted for all purposes.

Corn for Silage: Production by County, Colorado, 1997
with Ranking of First Five Counties

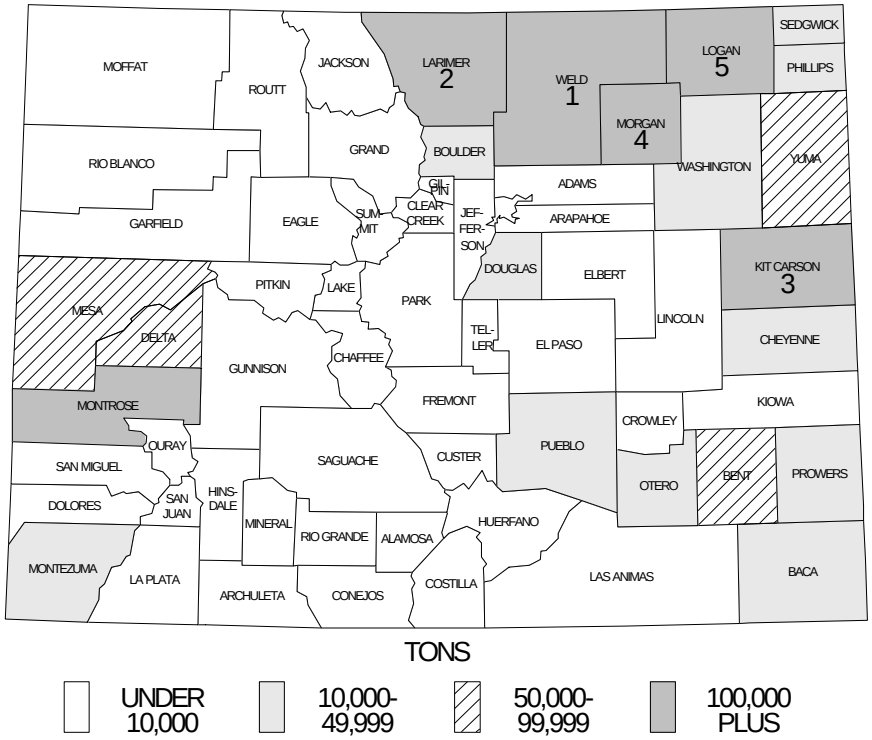

Corn for Silage: Acreage and production by county and district, Colorado, 1996-1997

County and District	Acreage planted 1/		Acreage harvested		Yield per acre		Production	
	1996	1997	1996	1997	1996	1997	1996	1997
	Acres		Acres		Tons		Tons	
Chaffee	...	...	...	...	...	...	...	...
Clear Creek	...	...	...	...	...	...	...	...
Eagle	...	...	...	...	...	...	...	...
Gilpin	...	...	...	...	...	...	...	...
Grand	...	...	...	...	...	...	...	...
Gunnison	...	...	...	...	...	...	...	...
Jackson	...	...	...	...	...	...	...	...
Lake	...	...	...	...	...	...	...	...
Moffat	...	...	...	...	...	...	...	...
Park	...	...	...	...	...	...	...	...
Pitkin	...	...	...	...	...	...	...	...
Rio Blanco	...	...	...	...	...	...	...	...
Routt	...	...	...	...	...	...	...	...
Summit	...	...	...	...	...	...	...	...
Teller	...	...	...	...	...	...	...	...
NW & Mountain	**...**	**...**	**...**	**...**	**...**	**...**	**...**	**...**
Boulder	7,000	9,000	1,000	1,000	20.0	22.0	20,000	22,000
Jefferson	...	...	...	...	...	...	...	...
Larimer	24,200	30,000	8,000	13,000	22.0	21.0	175,000	276,000
Logan	74,200	83,300	4,500	6,000	24.5	22.0	110,000	132,000
Morgan	89,500	97,300	6,000	7,000	21.5	23.0	130,000	160,000
Sedgwick	63,000	74,300	900	1,000	16.5	20.0	15,000	20,000
Weld	153,100	157,100	39,600	47,000	22.0	23.5	870,000	1,115,000
Northeast	**411,000**	**451,000**	**60,000**	**75,000**	**22.0**	**23.0**	**1,320,000**	**1,725,000**

1/ Planted for all purposes.

Corn for Silage: Acreage and production by county and district, Colorado, 1996-1997, continued

County and District	Acreage planted 1/		Acreage harvested		Yield per acre		Production	
	1996	1997	1996	1997	1996	1997	1996	1997
	Acres		Acres		Tons		Tons	
Adams	14,700	14,900	400	400	22.5	20.0	9,000	8,000
Arapahoe	700	3,100	...	...	...	...	...	...
Cheyenne	13,400	15,500	400	1,000	20.0	14.0	8,000	14,000
Denver	...	...	...	...	...	...	...	...
Douglas	...	500	...	500	...	24.0	...	12,000
Elbert	...	...	...	...	...	...	...	...
El Paso	400	...	400	...	20.0	...	8,000	...
Kiowa	2,900	3,000	400	...	15.0	...	6,000	...
Kit Carson	109,000	134,300	7,000	9,000	22.0	21.5	154,000	195,000
Lincoln	3,000	5,200	400	...	15.0	...	6,000	...
Phillips	100,000	106,500	400	500	12.5	28.0	5,000	14,000
Washington	43,700	51,900	600	600	15.0	25.0	9,000	15,000
Yuma	238,200	239,100	2,500	3,000	20.0	24.0	50,000	72,000
East Central	**526,000**	**574,000**	**12,500**	**15,000**	**20.5**	**22.0**	**255,000**	**330,000**
Archuleta	...	...	...	...	...	...	...	...
Delta	7,000	8,900	2,000	2,600	18.5	24.0	37,000	63,000
Dolores	...	...	...	...	...	...	...	...
Garfield	...	...	...	...	...	...	...	...
Hinsdale	...	...	...	...	...	...	...	...
La Plata	...	...	...	...	...	...	...	...
Mesa	11,300	10,100	3,300	3,000	18.5	19.0	61,000	57,000
Montezuma	1,900	1,600	400	400	15.0	25.0	6,000	10,000
Montrose	11,800	12,400	3,300	4,000	20.0	25.0	66,000	100,000
Ouray	...	...	...	...	...	...	...	...
San Juan	...	...	...	...	...	...	...	...
San Miguel	...	...	...	...	...	...	...	...
Southwest	**32,000**	**33,000**	**9,000**	**10,000**	**19.0**	**23.0**	**170,000**	**230,000**
Alamosa	...	...	...	...	...	...	...	...
Conejos	...	...	...	...	...	...	...	...
Costilla	...	...	...	...	...	...	...	...
Mineral	...	...	...	...	...	...	...	...
Rio Grande	...	...	...	...	...	...	...	...
Saguache	...	...	...	...	...	...	...	...
San Luis Valley	**...**	**...**	**...**	**...**	**...**	**...**	**...**	**...**
Baca	18,000	21,700	1,500	1,500	18.0	20.0	27,000	30,000
Bent	11,000	14,700	2,600	3,500	25.0	17.0	65,000	60,000
Crowley	3,500	3,500	...	...	...	...	...	...
Custer	...	...	...	...	...	...	...	...
Fremont	...	...	...	...	...	...	...	...
Huerfano	...	...	...	...	...	...	...	...
Las Animas	1,000	1,100	...	500	...	18.0	...	9,000
Otero	19,300	22,500	1,300	1,500	20.0	19.5	26,000	29,000
Prowers	21,500	22,300	2,500	2,000	23.5	18.5	59,000	37,000
Pueblo	6,700	6,200	600	1,000	21.5	25.0	13,000	25,000
Southeast	**81,000**	**92,000**	**8,500**	**10,000**	**22.5**	**19.0**	**190,000**	**190,000**
State Total	**1,050,000**	**1,150,000**	**90,000**	**110,000**	**21.5**	**22.5**	**1,935,000**	**2,475,000**

1/ Planted for all purposes.

BARLEY
Average Yield 1985 - 97

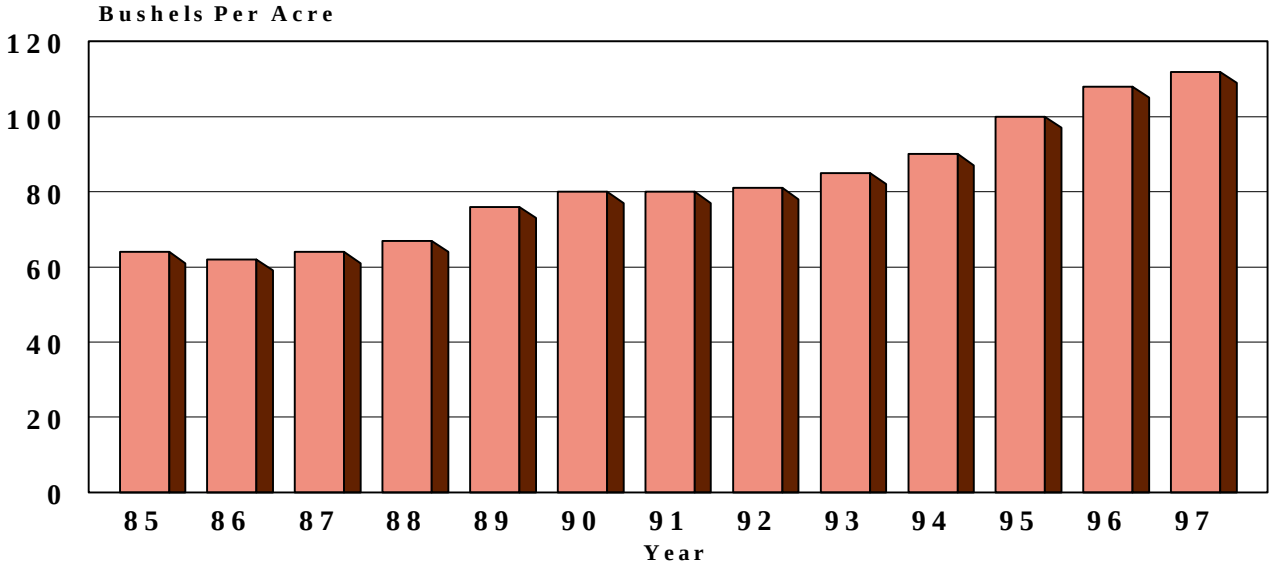

Barley: Acreage and production by county and district, Colorado, 1996

County and District	Acreage planted	Irrigated			Non-Irrigated			Total		
		Acreage harvested	Yield per acre	Production	Acreage harvested	Yield per acre	Production	Acreage harvested	Yield per acre	Production
	Acres	Acres	Bu.	Bu.	Acres	Bu.	Bu.	Acres	Bu.	Bu.
Chaffee	...	...	...	...	...	...	...	...	...	...
Clear Creek	...	...	...	...	...	...	...	...	...	...
Eagle	...	...	...	...	...	...	...	...	...	...
Gilpin	...	...	...	...	...	...	...	...	...	...
Grand	...	...	...	...	...	...	...	...	...	...
Gunnison	...	...	...	...	...	...	...	...	...	...
Jackson	...	...	...	...	...	...	...	...	...	...
Lake	...	...	...	...	...	...	...	...	...	...
Moffat	300	...	...	...	300	20.0	6,000	300	20.0	6,000
Park	...	...	...	...	...	...	...	...	...	...
Pitkin	...	...	...	...	...	...	...	...	...	...
Rio Blanco	300	...	...	...	300	25.0	7,500	300	25.0	7,500
Routt	2,500	...	...	...	2,400	31.5	75,000	2,400	31.5	75,000
Summit	...	...	...	...	...	...	...	...	...	...
Teller	...	...	...	...	...	...	...	...	...	...
NW & Mountain	**3,100**	**...**	**...**	**...**	**3,000**	**29.5**	**88,500**	**3,000**	**29.5**	**88,500**
Boulder	3,000	1,600	75.0	120,000	1,400	35.0	49,000	3,000	56.5	169,000
Jefferson	...	...	...	...	...	...	...	...	...	...
Larimer	3,600	3,100	88.0	273,000	500	34.0	17,000	3,600	80.5	290,000
Logan	1,000	...	...	...	1,000	40.0	40,000	1,000	40.0	40,000
Morgan	1,600	300	90.0	27,000	1,200	30.0	36,000	1,500	42.0	63,000
Sedgwick	2,400	...	...	...	2,400	33.0	79,000	2,400	33.0	79,000
Weld	12,200	9,500	78.0	742,000	1,500	34.0	51,000	11,000	72.0	793,000
Northeast	**23,800**	**14,500**	**80.0**	**1,162,000**	**8,000**	**34.0**	**272,000**	**22,500**	**63.5**	**1,434,000**

Barley: Acreage and production by county and district, Colorado, 1996, continued

County and District	Acreage planted	Irrigated			Non-Irrigated			Total		
		Acreage harvested	Yield per acre	Production	Acreage harvested	Yield per acre	Production	Acreage harvested	Yield per acre	Production
	Acres	Acres	Bu.	Bu.	Acres	Bu.	Bu.	Acres	Bu.	Bu.
Adams	400	200	90.0	18,000	...	...	...	200	90.0	18,000
Arapahoe	200	...	...	...	200	40.0	8,000	200	40.0	8,000
Cheyenne	...	...	...	...	...	...	...	...	...	...
Denver	...	...	...	...	...	...	...	...	...	...
Douglas	...	...	...	...	...	...	...	...	...	...
Elbert	500	...	...	...	500	20.0	10,000	500	20.0	10,000
El Paso	200	...	...	...	...	...	...	...	...	...
Kiowa	...	...	...	...	...	...	...	...	...	...
Kit Carson	1,100	600	70.0	42,000	500	34.0	17,000	1,100	53.5	59,000
Lincoln	300	...	...	...	300	26.5	8,000	300	26.5	8,000
Phillips	700	...	...	...	700	35.5	25,000	700	35.5	25,000
Washington	...	...	...	...	...	...	...	...	...	...
Yuma	...	...	...	...	...	...	...	...	...	...
East Central	**3,400**	**800**	**75.0**	**60,000**	**2,200**	**31.0**	**68,000**	**3,000**	**42.5**	**128,000**
Archuleta	...	...	...	...	...	...	...	...	...	...
Delta	200	200	80.0	16,000	...	...	...	200	80.0	16,000
Dolores	...	...	...	...	...	...	...	...	...	...
Garfield	900	800	90.0	72,000	...	...	...	800	90.0	72,000
Hinsdale	...	...	...	...	...	...	...	...	...	...
La Plata	...	...	...	...	...	...	...	...	...	...
Mesa	400	400	80.0	32,000	...	...	...	400	80.0	32,000
Montezuma	...	...	...	...	...	...	...	...	...	...
Montrose	1,200	1,100	105.5	116,000	...	...	...	1,100	105.5	116,000
Ouray	...	...	...	...	...	...	...	...	...	...
San Juan	...	...	...	...	...	...	...	...	...	...
San Miguel	...	...	...	...	...	...	...	...	...	...
Southwest	**2,700**	**2,500**	**94.5**	**236,000**	**...**	**...**	**...**	**2,500**	**94.5**	**236,000**
Alamosa	8,000	8,000	137.5	1,100,000	...	...	...	8,000	137.5	1,100,000
Conejos	9,500	9,000	121.0	1,090,000	...	...	...	9,000	121.0	1,090,000
Costilla	6,000	6,000	117.5	705,000	...	...	...	6,000	117.5	705,000
Mineral	...	...	...	...	...	...	...	...	...	...
Rio Grande	21,500	21,000	136.0	2,860,000	...	...	...	21,000	136.0	2,860,000
Saguache	16,000	16,000	140.0	2,240,000	...	...	...	16,000	140.0	2,240,000
San Luis Valley	**61,000**	**60,000**	**133.5**	**7,995,000**	**...**	**...**	**...**	**60,000**	**133.5**	**7,995,000**
Baca	4,800	...	...	...	200	15.0	3,000	200	15.0	3,000
Bent	...	...	...	...	...	...	...	...	...	...
Crowley	...	...	...	...	...	...	...	...	...	...
Custer	...	...	...	...	...	...	...	...	...	...
Fremont	...	...	...	...	...	...	...	...	...	...
Huerfano	...	...	...	...	...	...	...	...	...	...
Las Animas	...	...	...	...	...	...	...	...	...	...
Otero	300	...	...	...	...	...	...	...	...	...
Prowers	...	...	...	...	...	...	...	...	...	...
Pueblo	900	700	70.0	49,000	100	25.0	2,500	800	64.5	51,500
Southeast	**6,000**	**700**	**70.0**	**49,000**	**300**	**18.5**	**5,500**	**1,000**	**54.5**	**54,500**
State Total	**100,000**	**78,500**	**121.0**	**9,502,000**	**13,500**	**32.0**	**434,000**	**92,000**	**108.0**	**9,936,000**

Barley: Production by County, Colorado, 1997
with Ranking of First Five Counties

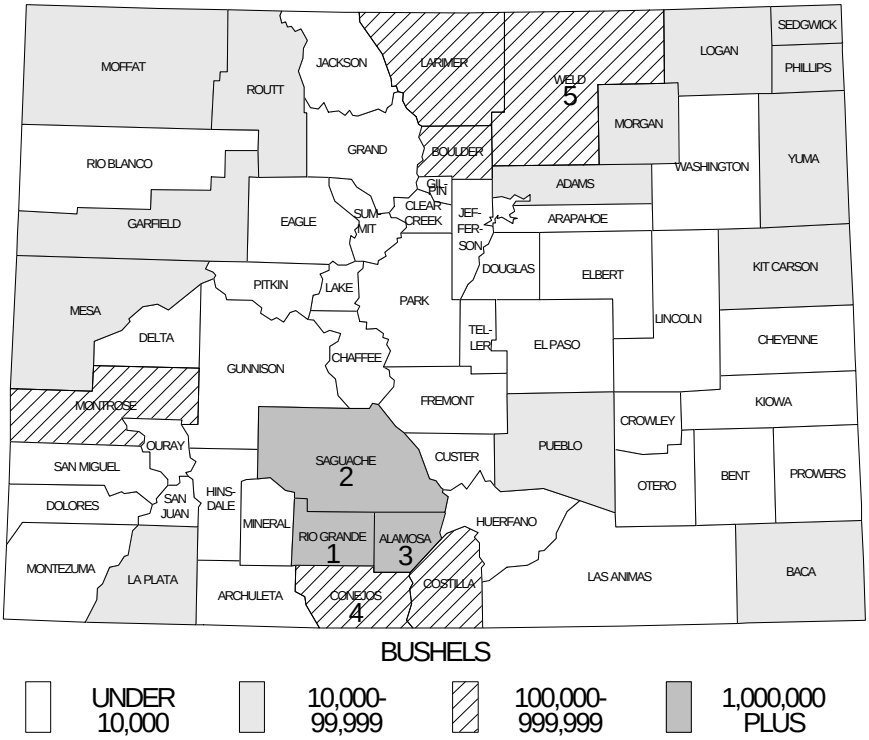

Barley: Acreage and production by county and district, Colorado, 1997

County and District	Acreage planted	Irrigated			Non-Irrigated			Total		
		Acreage harvested	Yield per acre	Production	Acreage harvested	Yield per acre	Production	Acreage harvested	Yield per acre	Production
	Acres	Acres	Bu.	Bu.	Acres	Bu.	Bu.	Acres	Bu.	Bu.
Chaffee	...	...	...	...	...	...	...	...	...	...
Clear Creek	...	...	...	...	...	...	...	...	...	...
Eagle	...	...	...	...	...	...	...	...	...	...
Gilpin	...	...	...	...	...	...	...	...	...	...
Grand	...	...	...	...	...	...	...	...	...	...
Gunnison	...	...	...	...	...	...	...	...	...	...
Jackson	...	...	...	...	...	...	...	...	...	...
Lake	...	...	...	...	...	...	...	...	...	...
Moffat	400	...	...	...	300	35.0	10,500	300	35.0	10,500
Park	...	...	...	...	...	...	...	...	...	...
Pitkin	...	...	...	...	...	...	...	...	...	...
Rio Blanco	300	...	...	...	200	37.5	7,500	200	37.5	7,500
Routt	2,800	...	...	...	2,000	41.0	82,000	2,000	41.0	82,000
Summit	...	...	...	...	...	...	...	...	...	...
Teller	...	...	...	...	...	...	...	...	...	...
NW & Mountain	**3,500**	**...**	**...**	**...**	**2,500**	**40.0**	**100,000**	**2,500**	**40.0**	**100,000**
Boulder	1,800	1,300	94.0	122,000	200	35.0	7,000	1,500	86.0	129,000
Jefferson	...	...	...	...	...	...	...	...	...	...
Larimer	3,500	2,800	91.0	255,000	200	25.0	5,000	3,000	86.5	260,000
Logan	600	...	...	...	500	32.0	16,000	500	32.0	16,000
Morgan	1,200	800	90.0	72,000	200	20.0	4,000	1,000	76.0	76,000
Sedgwick	1,700	...	...	...	1,500	30.5	46,000	1,500	30.5	46,000
Weld	10,700	9,600	92.5	886,000	900	22.0	20,000	10,500	86.5	906,000
Northeast	**19,500**	**14,500**	**92.0**	**1,335,000**	**3,500**	**28.0**	**98,000**	**18,000**	**79.5**	**1,433,000**

Barley: Acreage and production by county and district, Colorado, 1997, continued

County and District	Acreage planted	Irrigated			Non-Irrigated			Total		
		Acreage harvested	Yield per acre	Production	Acreage harvested	Yield per acre	Production	Acreage harvested	Yield per acre	Production
	Acres	Acres	Bu.	Bu.	Acres	Bu.	Bu.	Acres	Bu.	Bu.
Adams	1,000	200	85.0	17,000	500	30.0	15,000	700	45.5	32,000
Arapahoe	300	...	...	...	200	35.0	7,000	200	35.0	7,000
Cheyenne	...	...	...	...	...	...	...	...	...	...
Denver	...	...	...	...	...	...	...	...	...	...
Douglas	...	...	...	...	...	...	...	...	...	...
Elbert	...	...	...	...	...	...	...	...	...	...
El Paso	...	...	...	...	...	...	...	...	...	...
Kiowa	...	...	...	...	...	...	...	...	...	...
Kit Carson	1,400	300	70.0	21,000	700	30.0	21,000	1,000	42.0	42,000
Lincoln	...	...	...	...	...	...	...	...	...	...
Phillips	1,400	...	...	...	1,300	47.0	61,000	1,300	47.0	61,000
Washington	300	...	...	...	200	25.0	5,000	200	25.0	5,000
Yuma	300	...	...	...	300	40.0	12,000	300	40.0	12,000
East Central	**4,700**	**500**	**76.0**	**38,000**	**3,200**	**38.0**	**121,000**	**3,700**	**43.0**	**159,000**
Archuleta	...	...	...	...	...	...	...	...	...	...
Delta	...	...	...	...	...	...	...	...	...	...
Dolores	...	...	...	...	...	...	...	...	...	...
Garfield	200	200	80.0	16,000	...	...	...	200	80.0	16,000
Hinsdale	...	...	...	...	...	...	...	...	...	...
La Plata	300	300	50.0	15,000	...	...	...	300	50.0	15,000
Mesa	200	200	120.0	24,000	...	...	...	200	120.0	24,000
Montezuma	...	...	...	...	...	...	...	...	...	...
Montrose	1,100	1,100	113.5	125,000	...	...	...	1,100	113.5	125,000
Ouray	...	...	...	...	...	...	...	...	...	...
San Juan	...	...	...	...	...	...	...	...	...	...
San Miguel	...	...	...	...	...	...	...	...	...	...
Southwest	**1,800**	**1,800**	**100.0**	**180,000**	**...**	**...**	**...**	**1,800**	**100.0**	**180,000**
Alamosa	8,200	8,000	127.5	1,020,000	...	...	...	8,000	127.5	1,020,000
Conejos	9,200	9,000	110.0	990,000	...	...	...	9,000	110.0	990,000
Costilla	6,200	6,000	112.5	675,000	...	...	...	6,000	112.5	675,000
Mineral	...	...	...	...	...	...	...	...	...	...
Rio Grande	22,700	22,500	140.0	3,150,000	...	...	...	22,500	140.0	3,150,000
Saguache	17,200	17,000	135.5	2,300,000	...	...	...	17,000	135.5	2,300,000
San Luis Valley	**63,500**	**62,500**	**130.0**	**8,135,000**	**...**	**...**	**...**	**62,500**	**130.0**	**8,135,000**
Baca	1,200	400	65.0	26,000	500	34.0	17,000	900	48.0	43,000
Bent	...	...	...	...	...	...	...	...	...	...
Crowley	...	...	...	...	...	...	...	...	...	...
Custer	...	...	...	...	...	...	...	...	...	...
Fremont	...	...	...	...	...	...	...	...	...	...
Huerfano	...	...	...	...	...	...	...	...	...	...
Las Animas	...	...	...	...	...	...	...	...	...	...
Otero	...	...	...	...	...	...	...	...	...	...
Prowers	300	...	...	...	200	30.0	6,000	200	30.0	6,000
Pueblo	500	300	70.0	21,000	100	30.0	3,000	400	60.0	24,000
Southeast	**2,000**	**700**	**67.0**	**47,000**	**800**	**32.5**	**26,000**	**1,500**	**48.5**	**73,000**
State Total	**95,000**	**80,000**	**121.5**	**9,735,000**	**10,000**	**34.5**	**345,000**	**90,000**	**112.0**	**10,080,000**

O A T S
Average Yield 1985 - 97

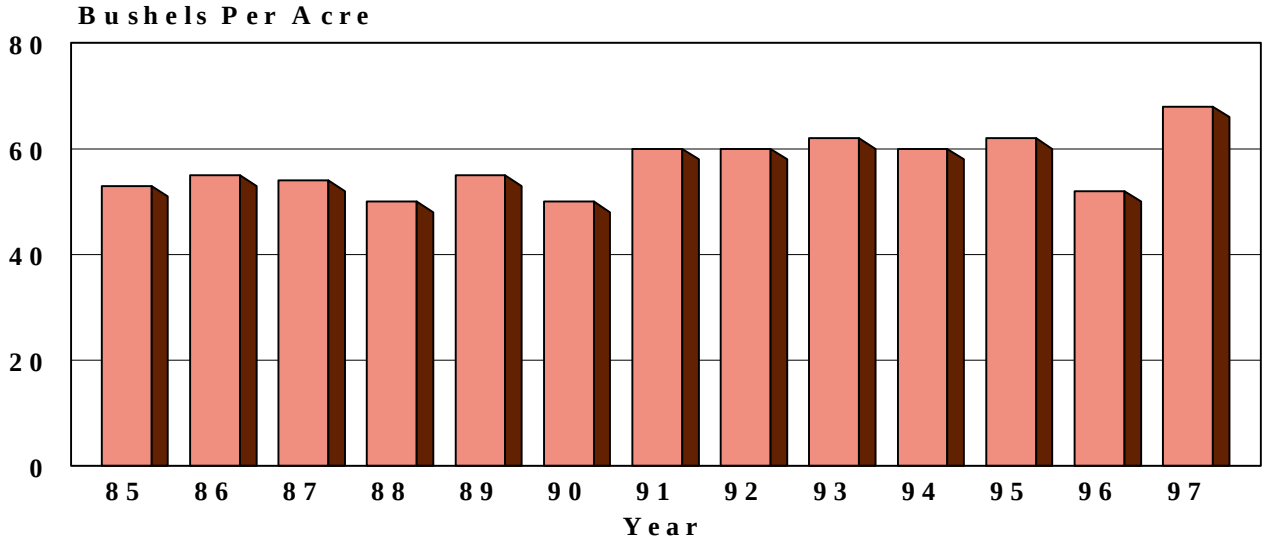

Oats: Acreage and production by county and district, Colorado, 1996

County and District	Acreage planted	Irrigated			Non-Irrigated			Total		
		Acreage harvested	Yield per acre	Production	Acreage harvested	Yield per acre	Production	Acreage harvested	Yield per acre	Production
	Acres	Acres	Bu.	Bu.	Acres	Bu.	Bu.	Acres	Bu.	Bu.
Chaffee	...	...	...	...	...	...	...	...	...	...
Clear Creek	...	...	...	...	...	...	...	...	...	...
Eagle	...	...	...	...	...	...	...	...	...	...
Gilpin	...	...	...	...	...	...	...	...	...	...
Grand	...	...	...	...	...	...	...	...	...	...
Gunnison	...	...	...	...	...	...	...	...	...	...
Jackson	...	...	...	...	...	...	...	...	...	...
Lake	...	...	...	...	...	...	...	...	...	...
Moffat	2,500	...	...	...	1,500	20.0	30,000	1,500	20.0	30,000
Park	...	...	...	...	...	...	...	...	...	...
Pitkin	...	...	...	...	...	...	...	...	...	...
Rio Blanco	...	...	...	...	...	...	...	...	...	...
Routt	500	...	...	...	500	20.0	10,000	500	20.0	10,000
Summit	...	...	...	...	...	...	...	...	...	...
Teller	...	...	...	...	...	...	...	...	...	...
NW & Mountain	**3,000**	**...**	**...**	**...**	**2,000**	**20.0**	**40,000**	**2,000**	**20.0**	**40,000**
Boulder	300	200	65.0	13,000	...	...	...	200	65.0	13,000
Jefferson	...	...	...	...	...	...	...	...	...	...
Larimer	300	...	...	...	...	...	...	...	...	...
Logan	2,800	500	40.0	20,000	600	16.5	10,000	1,100	27.5	30,000
Morgan	2,500	1,500	36.0	54,000	...	...	...	1,500	36.0	54,000
Sedgwick	1,400	...	...	...	1,000	20.0	20,000	1,000	20.0	20,000
Weld	9,700	1,800	51.5	93,000	1,900	13.0	25,000	3,700	32.0	118,000
Northeast	**17,000**	**4,000**	**45.0**	**180,000**	**3,500**	**15.5**	**55,000**	**7,500**	**31.5**	**235,000**

Oats: Acreage and production by county and district, Colorado, 1996, continued

County and District	Acreage planted	Irrigated			Non-Irrigated			Total		
		Acreage harvested	Yield per acre	Production	Acreage harvested	Yield per acre	Production	Acreage harvested	Yield per acre	Production
	Acres	Acres	Bu.	Bu.	Acres	Bu.	Bu.	Acres	Bu.	Bu.
Adams	1,000	...	...	...	500	40.0	20,000	500	40.0	20,000
Arapahoe	200	...	...	...	...	...	...	...	...	...
Cheyenne	400	300	33.5	10,000	...	...	...	300	33.5	10,000
Denver	...	...	...	...	...	...	...	...	...	...
Douglas	800	...	...	...	600	30.0	18,000	600	30.0	18,000
Elbert	2,700	200	45.0	9,000	1,600	37.0	59,000	1,800	38.0	68,000
El Paso	500	...	...	...	...	...	...	...	...	...
Kiowa	...	...	...	...	...	...	...	...	...	...
Kit Carson	3,800	500	46.0	23,000	700	40.0	28,000	1,200	42.5	51,000
Lincoln	...	...	...	...	...	...	...	...	...	...
Phillips	600	...	...	...	500	26.0	13,000	500	26.0	13,000
Washington	4,000	300	43.5	13,000	1,200	36.0	43,000	1,500	37.5	56,000
Yuma	2,000	200	50.0	10,000	400	35.0	14,000	600	40.0	24,000
East Central	**16,000**	**1,500**	**43.5**	**65,000**	**5,500**	**35.5**	**195,000**	**7,000**	**37.0**	**260,000**
Archuleta	...	...	...	...	...	...	...	...	...	...
Delta	1,700	1,600	70.0	112,000	...	...	...	1,600	70.0	112,000
Dolores	1,000	...	...	...	500	10.0	5,000	500	10.0	5,000
Garfield	600	600	45.0	27,000	...	...	...	600	45.0	27,000
Hinsdale	...	...	...	...	...	...	...	...	...	...
La Plata	3,200	1,500	54.0	81,000	1,000	9.0	9,000	2,500	36.0	90,000
Mesa	2,200	1,000	75.0	75,000	...	...	...	1,000	75.0	75,000
Montezuma	3,800	2,700	92.0	248,000	...	...	...	2,700	92.0	248,000
Montrose	2,500	1,600	70.0	112,000	...	...	...	1,600	70.0	112,000
Ouray	...	...	...	...	...	...	...	...	...	...
San Juan	...	...	...	...	...	...	...	...	...	...
San Miguel	1,000	...	...	...	500	12.0	6,000	500	12.0	6,000
Southwest	**16,000**	**9,000**	**73.0**	**655,000**	**2,000**	**10.0**	**20,000**	**11,000**	**61.5**	**675,000**
Alamosa	6,000	1,200	93.5	112,000	...	...	...	1,200	93.5	112,000
Conejos	6,100	3,000	80.0	240,000	...	...	...	3,000	80.0	240,000
Costilla	500	200	80.0	16,000	...	...	...	200	80.0	16,000
Mineral	...	...	...	...	...	...	...	...	...	...
Rio Grande	3,400	1,300	100.0	130,000	...	...	...	1,300	100.0	130,000
Saguache	5,000	800	96.5	77,000	...	...	...	800	96.5	77,000
San Luis Valley	**21,000**	**6,500**	**88.5**	**575,000**	**...**	**...**	**...**	**6,500**	**88.5**	**575,000**
Baca	500	...	...	...	...	...	...	...	...	...
Bent	2,300	...	...	...	...	...	...	...	...	...
Crowley	400	...	...	...	...	...	...	...	...	...
Custer	...	...	...	...	...	...	...	...	...	...
Fremont	...	...	...	...	...	...	...	...	...	...
Huerfano	...	...	...	...	...	...	...	...	...	...
Las Animas	300	...	...	...	...	...	...	...	...	...
Otero	3,000	1,000	35.0	35,000	...	...	...	1,000	35.0	35,000
Prowers	300	...	...	...	...	...	...	...	...	...
Pueblo	200	...	...	...	...	...	...	...	...	...
Southeast	**7,000**	**1,000**	**35.0**	**35,000**	**...**	**...**	**...**	**1,000**	**35.0**	**35,000**
State Total	**80,000**	**22,000**	**68.5**	**1,510,000**	**13,000**	**24.0**	**310,000**	**35,000**	**52.0**	**1,820,000**

Oats: Production by County, Colorado, 1997
with Ranking of First Five Counties

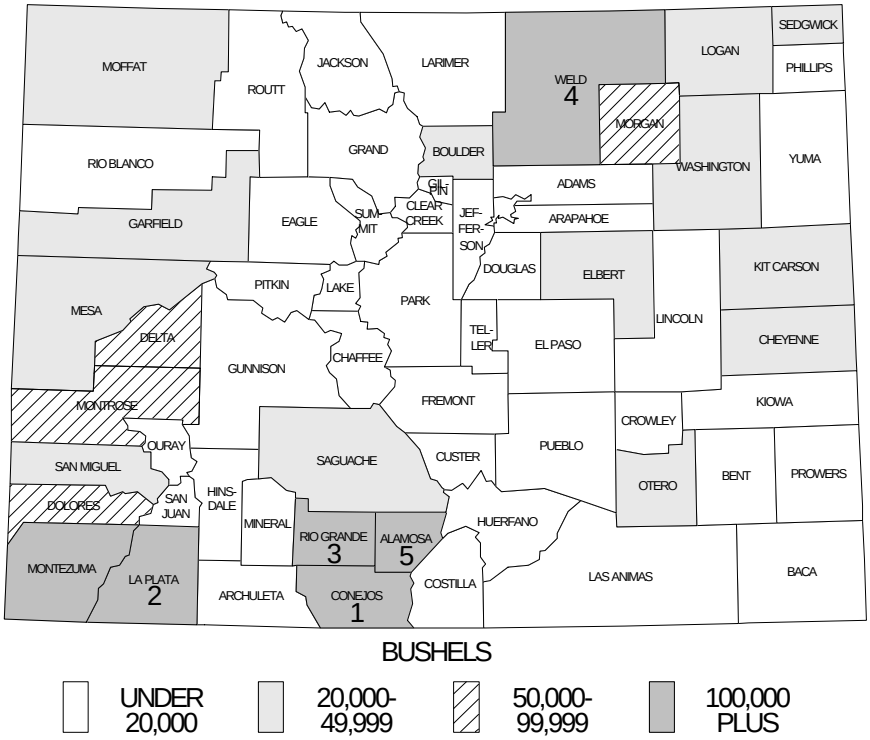

Oats: Acreage and production by county and district, Colorado, 1997

County and District	Acreage planted	Irrigated			Non-Irrigated			Total		
		Acreage harvested	Yield per acre	Production	Acreage harvested	Yield per acre	Production	Acreage harvested	Yield per acre	Production
	Acres	Acres	Bu.	Bu.	Acres	Bu.	Bu.	Acres	Bu.	Bu.
Chaffee	...	...	...	...	...	...	...	...	...	...
Clear Creek	...	...	...	...	...	...	...	...	...	...
Eagle	...	...	...	...	...	...	...	...	...	...
Gilpin	...	...	...	...	...	...	...	...	...	...
Grand	...	...	...	...	...	...	...	...	...	...
Gunnison	...	...	...	...	...	...	...	...	...	...
Jackson	...	...	...	...	...	...	...	...	...	...
Lake	...	...	...	...	...	...	...	...	...	...
Moffat	1,700	...	...	...	800	40.0	32,000	800	40.0	32,000
Park	...	...	...	...	...	...	...	...	...	...
Pitkin	...	...	...	...	...	...	...	...	...	...
Rio Blanco	...	...	...	...	...	...	...	...	...	...
Routt	300	...	...	...	200	40.0	8,000	200	40.0	8,000
Summit	...	...	...	...	...	...	...	...	...	...
Teller	...	...	...	...	...	...	...	...	...	...
NW & Mountain	**2,000**	**...**	**...**	**...**	**1,000**	**40.0**	**40,000**	**1,000**	**40.0**	**40,000**
Boulder	700	400	85.0	34,000	...	...	...	400	85.0	34,000
Jefferson	...	...	...	...	...	...	...	...	...	...
Larimer	400	...	...	...	...	...	...	...	...	...
Logan	1,700	200	80.0	16,000	300	53.5	16,000	500	64.0	32,000
Morgan	1,800	900	85.5	77,000	...	...	...	900	85.5	77,000
Sedgwick	1,300	...	...	...	700	55.5	39,000	700	55.5	39,000
Weld	6,100	1,000	73.0	73,000	1,500	50.0	75,000	2,500	59.0	148,000
Northeast	**12,000**	**2,500**	**80.0**	**200,000**	**2,500**	**52.0**	**130,000**	**5,000**	**66.0**	**330,000**

Oats: Acreage and production by county and district, Colorado, 1997, continued

County and District	Acreage planted	Irrigated			Non-Irrigated			Total		
		Acreage harvested	Yield per acre	Production	Acreage harvested	Yield per acre	Production	Acreage harvested	Yield per acre	Production
	Acres	Acres	Bu.	Bu.	Acres	Bu.	Bu.	Acres	Bu.	Bu.
Adams	600	...	...	...	300	16.5	5,000	300	16.5	5,000
Arapahoe	...	...	...	...	...	...	...	...	...	...
Cheyenne	500	300	66.5	20,000	...	...	...	300	66.5	20,000
Denver	...	...	...	...	...	...	...	...	...	...
Douglas	500	...	...	...	400	37.5	15,000	400	37.5	15,000
Elbert	2,300	200	65.0	13,000	1,000	28.0	28,000	1,200	34.0	41,000
El Paso	700	200	65.0	13,000	...	...	...	200	65.0	13,000
Kiowa	...	...	...	...	...	...	...	...	...	...
Kit Carson	2,800	500	68.0	34,000	500	28.0	14,000	1,000	48.0	48,000
Lincoln	...	...	...	...	...	...	...	...	...	...
Phillips	400	...	...	...	300	36.5	11,000	300	36.5	11,000
Washington	2,400	300	66.5	20,000	600	26.5	16,000	900	40.0	36,000
Yuma	1,800	...	...	...	400	27.5	11,000	400	27.5	11,000
East Central	**12,000**	**1,500**	**66.5**	**100,000**	**3,500**	**28.5**	**100,000**	**5,000**	**40.0**	**200,000**
Archuleta	...	...	...	...	...	...	...	...	...	...
Delta	1,200	900	96.5	87,000	...	...	...	900	96.5	87,000
Dolores	2,100	400	87.5	35,000	1,100	23.5	26,000	1,500	40.5	61,000
Garfield	800	600	40.0	24,000	...	...	...	600	40.0	24,000
Hinsdale	...	...	...	...	...	...	...	...	...	...
La Plata	4,700	1,400	100.0	140,000	1,300	25.5	33,000	2,700	64.0	173,000
Mesa	1,200	500	90.0	45,000	...	...	...	500	90.0	45,000
Montezuma	3,600	1,400	85.0	119,000	400	20.0	8,000	1,800	70.5	127,000
Montrose	2,200	1,000	80.0	80,000	...	...	...	1,000	80.0	80,000
Ouray	300	...	...	...	...	...	...	...	...	...
San Juan	...	...	...	...	...	...	...	...	...	...
San Miguel	1,900	300	100.0	30,000	700	24.5	17,000	1,000	47.0	47,000
Southwest	**18,000**	**6,500**	**86.0**	**560,000**	**3,500**	**24.0**	**84,000**	**10,000**	**64.5**	**644,000**
Alamosa	4,800	1,400	100.0	140,000	...	...	...	1,400	100.0	140,000
Conejos	9,600	2,500	98.0	245,000	...	...	...	2,500	98.0	245,000
Costilla	1,200	200	90.0	18,000	...	...	...	200	90.0	18,000
Mineral	...	...	...	...	...	...	...	...	...	...
Rio Grande	3,200	1,400	121.5	170,000	...	...	...	1,400	121.5	170,000
Saguache	2,200	500	94.0	47,000	...	...	...	500	94.0	47,000
San Luis Valley	**21,000**	**6,000**	**103.5**	**620,000**	**...**	**...**	**...**	**6,000**	**103.5**	**620,000**
Baca	1,500	...	...	...	...	...	...	...	...	...
Bent	600	...	...	...	...	...	...	...	...	...
Crowley	300	...	...	...	...	...	...	...	...	...
Custer	...	...	...	...	...	...	...	...	...	...
Fremont	...	...	...	...	...	...	...	...	...	...
Huerfano	...	...	...	...	...	...	...	...	...	...
Las Animas	300	200	95.0	19,000	...	...	...	200	95.0	19,000
Otero	1,700	600	65.0	39,000	...	...	...	600	65.0	39,000
Prowers	300	...	...	...	...	...	...	...	...	...
Pueblo	300	200	60.0	12,000	...	...	...	200	60.0	12,000
Southeast	**5,000**	**1,000**	**70.0**	**70,000**	**...**	**...**	**...**	**1,000**	**70.0**	**70,000**
State Total	**70,000**	**17,500**	**88.5**	**1,550,000**	**10,500**	**33.5**	**354,000**	**28,000**	**68.0**	**1,904,000**

SORGHUM FOR GRAIN

Average Yield 1985 - 97

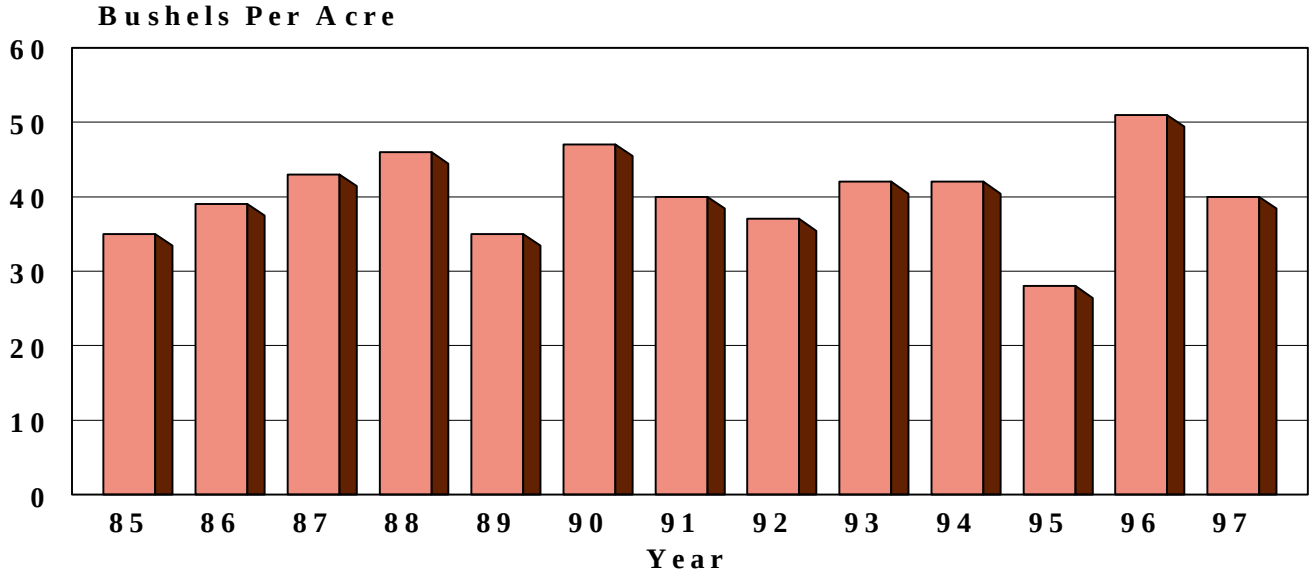

Sorghum for Grain: Acreage and production by county and district, Colorado, 1996

County and District	Acreage planted 1/	Irrigated			Non-Irrigated			Total		
		Acreage harvested	Yield per acre	Production	Acreage harvested	Yield per acre	Production	Acreage harvested	Yield per acre	Production
	Acres	Acres	Bu.	Bu.	Acres	Bu.	Bu.	Acres	Bu.	Bu.
Chaffee	...	...	...	...	...	...	...	...	...	...
Clear Creek	...	...	...	...	...	...	...	...	...	...
Eagle	...	...	...	...	...	...	...	...	...	...
Gilpin	...	...	...	...	...	...	...	...	...	...
Grand	...	...	...	...	...	...	...	...	...	...
Gunnison	...	...	...	...	...	...	...	...	...	...
Jackson	...	...	...	...	...	...	...	...	...	...
Lake	...	...	...	...	...	...	...	...	...	...
Moffat	...	...	...	...	...	...	...	...	...	...
Park	...	...	...	...	...	...	...	...	...	...
Pitkin	...	...	...	...	...	...	...	...	...	...
Rio Blanco	...	...	...	...	...	...	...	...	...	...
Routt	...	...	...	...	...	...	...	...	...	...
Summit	...	...	...	...	...	...	...	...	...	...
Teller	...	...	...	...	...	...	...	...	...	...
NW & Mountain	**...**	**...**	**...**	**...**	**...**	**...**	**...**	**...**	**...**	**...**
Boulder	...	...	...	...	...	...	...	...	...	...
Jefferson	...	...	...	...	...	...	...	...	...	...
Larimer	...	...	...	...	...	...	...	...	...	...
Logan	900	...	...	...	300	30.0	9,000	300	30.0	9,000
Morgan	1,700	200	62.5	12,500	700	40.0	28,000	900	45.0	40,500
Sedgwick	...	...	...	...	...	...	...	...	...	...
Weld	1,400	200	67.5	13,500	600	25.0	15,000	800	35.5	28,500
Northeast	**4,000**	**400**	**65.0**	**26,000**	**1,600**	**32.5**	**52,000**	**2,000**	**39.0**	**78,000**

1/ Planted for all purposes.

Sorghum for Grain: Acreage and production by county and district, Colorado, 1996, continued

County and District	Acreage planted 1/	Irrigated			Non-Irrigated			Total		
		Acreage harvested	Yield per acre	Production	Acreage harvested	Yield per acre	Production	Acreage harvested	Yield per acre	Production
	Acres	Acres	Bu.	Bu.	Acres	Bu.	Bu.	Acres	Bu.	Bu.
Adams	1,600	...	...	...	1,300	60.0	78,000	1,300	60.0	78,000
Arapahoe	300	...	...	...	...	...	...	...	...	...
Cheyenne	18,000	500	64.0	32,000	15,500	51.0	790,000	16,000	51.5	822,000
Denver	...	...	...	...	...	...	...	...	...	...
Douglas	...	...	...	...	...	...	...	...	...	...
Elbert	500	...	...	...	400	42.5	17,000	400	42.5	17,000
El Paso	2,000	...	...	...	500	44.0	22,000	500	44.0	22,000
Kiowa	40,000	1,200	62.5	75,000	36,800	56.0	2,061,000	38,000	56.0	2,136,000
Kit Carson	8,600	500	90.0	45,000	5,000	35.0	175,000	5,500	40.0	220,000
Lincoln	16,000	800	87.5	70,000	14,200	40.0	568,000	15,000	42.5	638,000
Phillips	200	...	...	...	200	25.0	5,000	200	25.0	5,000
Washington	700	...	...	...	400	50.0	20,000	400	50.0	20,000
Yuma	1,100	...	...	...	700	40.0	28,000	700	40.0	28,000
East Central	**89,000**	**3,000**	**74.0**	**222,000**	**75,000**	**50.0**	**3,764,000**	**78,000**	**51.0**	**3,986,000**
Archuleta	...	...	...	...	...	...	...	...	...	...
Delta	...	...	...	...	...	...	...	...	...	...
Dolores	...	...	...	...	...	...	...	...	...	...
Garfield	...	...	...	...	...	...	...	...	...	...
Hinsdale	...	...	...	...	...	...	...	...	...	...
La Plata	...	...	...	...	...	...	...	...	...	...
Mesa	...	...	...	...	...	...	...	...	...	...
Montezuma	...	...	...	...	...	...	...	...	...	...
Montrose	...	...	...	...	...	...	...	...	...	...
Ouray	...	...	...	...	...	...	...	...	...	...
San Juan	...	...	...	...	...	...	...	...	...	...
San Miguel	...	...	...	...	...	...	...	...	...	...
Southwest	**...**	**...**	**...**	**...**	**...**	**...**	**...**	**...**	**...**	**...**
Alamosa	...	...	...	...	...	...	...	...	...	...
Conejos	...	...	...	...	...	...	...	...	...	...
Costilla	...	...	...	...	...	...	...	...	...	...
Mineral	...	...	...	...	...	...	...	...	...	...
Rio Grande	...	...	...	...	...	...	...	...	...	...
Saguache	...	...	...	...	...	...	...	...	...	...
San Luis Valley	**...**	**...**	**...**	**...**	**...**	**...**	**...**	**...**	**...**	**...**
Baca	129,000	11,000	70.0	770,000	109,000	41.5	4,524,000	120,000	44.0	5,294,000
Bent	5,800	5,000	87.0	435,000	...	...	...	5,000	87.0	435,000
Crowley	4,000	...	...	...	2,500	61.0	153,000	2,500	61.0	153,000
Custer	...	...	...	...	...	...	...	...	...	...
Fremont	...	...	...	...	...	...	...	...	...	...
Huerfano	...	...	...	...	...	...	...	...	...	...
Las Animas	1,700	...	...	...	1,500	40.0	60,000	1,500	40.0	60,000
Otero	1,400	1,000	79.0	79,000	...	...	...	1,000	79.0	79,000
Prowers	53,000	9,000	92.0	828,000	39,000	58.0	2,257,000	48,000	64.5	3,085,000
Pueblo	2,100	600	45.0	27,000	1,400	45.0	63,000	2,000	45.0	90,000
Southeast	**197,000**	**26,600**	**80.5**	**2,139,000**	**153,400**	**46.0**	**7,057,000**	**180,000**	**51.0**	**9,196,000**
State Total	**290,000**	**30,000**	**79.5**	**2,387,000**	**230,000**	**47.5**	**10,873,000**	**260,000**	**51.0**	**13,260,000**

1/ Planted for all purposes.

Sorghum for Grain: Production by County, Colorado, 1997
with Ranking of First Five Counties

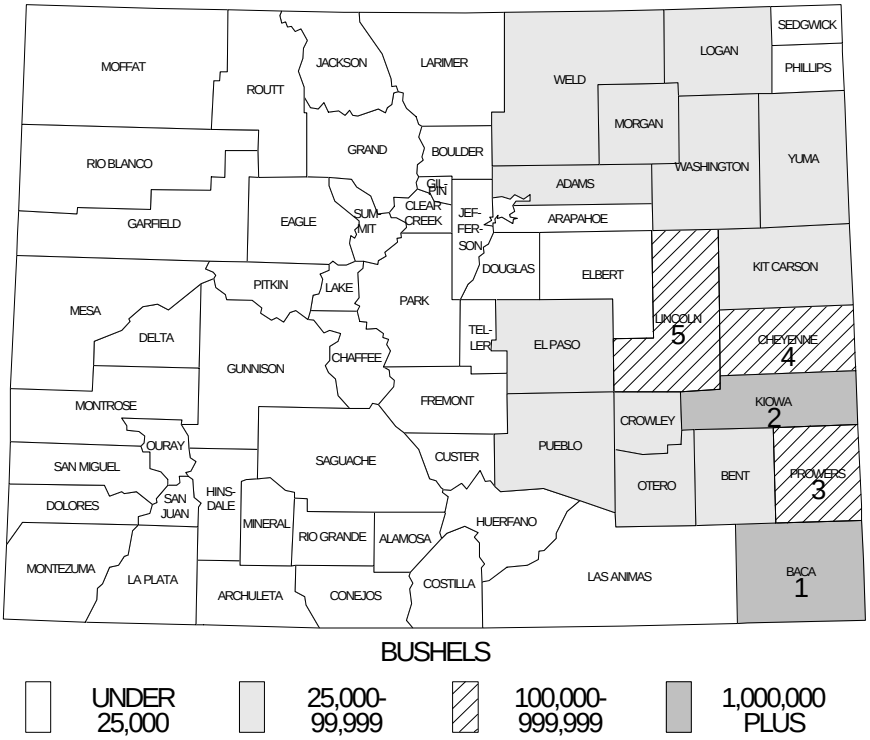

Sorghum for Grain: Acreage and production by county and district, Colorado, 1997

County and District	Acreage planted 1/	Irrigated			Non-Irrigated			Total		
		Acreage harvested	Yield per acre	Production	Acreage harvested	Yield per acre	Production	Acreage harvested	Yield per acre	Production
	Acres	Acres	Bu.	Bu.	Acres	Bu.	Bu.	Acres	Bu.	Bu.
Chaffee	...	...	...	...	...	...	...	...	...	...
Clear Creek	...	...	...	...	...	...	...	...	...	...
Eagle	...	...	...	...	...	...	...	...	...	...
Gilpin	...	...	...	...	...	...	...	...	...	...
Grand	...	...	...	...	...	...	...	...	...	...
Gunnison	...	...	...	...	...	...	...	...	...	...
Jackson	...	...	...	...	...	...	...	...	...	...
Lake	...	...	...	...	...	...	...	...	...	...
Moffat	...	...	...	...	...	...	...	...	...	...
Park	...	...	...	...	...	...	...	...	...	...
Pitkin	...	...	...	...	...	...	...	...	...	...
Rio Blanco	...	...	...	...	...	...	...	...	...	...
Routt	...	...	...	...	...	...	...	...	...	...
Summit	...	...	...	...	...	...	...	...	...	...
Teller	...	...	...	...	...	...	...	...	...	...
NW & Mountain	**...**	**...**	**...**	**...**	**...**	**...**	**...**	**...**	**...**	**...**
Boulder	...	...	...	...	...	...	...	...	...	...
Jefferson	...	...	...	...	...	...	...	...	...	...
Larimer	600	...	...	...	500	30.0	15,000	500	30.0	15,000
Logan	3,600	300	43.5	13,000	2,700	26.0	70,000	3,000	27.5	83,000
Morgan	2,700	400	47.5	19,000	1,600	37.5	60,000	2,000	39.5	79,000
Sedgwick	...	...	...	...	...	...	...	...	...	...
Weld	2,100	400	45.0	18,000	1,100	32.0	35,000	1,500	35.5	53,000
Northeast	**9,000**	**1,100**	**45.5**	**50,000**	**5,900**	**30.5**	**180,000**	**7,000**	**33.0**	**230,000**

1/ Planted for all purposes.

Sorghum for Grain: Acreage and production by county and district, Colorado, 1997, continued

County and District	Acreage planted 1/	Irrigated			Non-Irrigated			Total		
		Acreage harvested	Yield per acre	Production	Acreage harvested	Yield per acre	Production	Acreage harvested	Yield per acre	Production
	Acres	Acres	Bu.	Bu.	Acres	Bu.	Bu.	Acres	Bu.	Bu.
Adams	1,700	...	...	...	1,500	40.0	60,000	1,500	40.0	60,000
Arapahoe	900	...	...	...	700	34.5	24,000	700	34.5	24,000
Cheyenne	8,400	200	60.0	12,000	5,800	44.0	255,000	6,000	44.5	267,000
Denver	...	...	...	...	...	...	...	...	...	...
Douglas	...	...	...	...	...	...	...	...	...	...
Elbert	300	...	...	...	200	40.0	8,000	200	40.0	8,000
El Paso	1,700	400	47.5	19,000	400	37.5	15,000	800	42.5	34,000
Kiowa	32,100	900	50.0	45,000	23,100	45.5	1,050,000	24,000	45.5	1,095,000
Kit Carson	2,200	500	66.0	33,000	500	30.0	15,000	1,000	48.0	48,000
Lincoln	7,600	900	45.5	41,000	4,100	28.0	115,000	5,000	31.0	156,000
Phillips	600	...	...	...	300	26.5	8,000	300	26.5	8,000
Washington	4,000	...	...	...	2,500	28.0	70,000	2,500	28.0	70,000
Yuma	1,500	...	...	...	1,000	30.0	30,000	1,000	30.0	30,000
East Central	**61,000**	**2,900**	**51.5**	**150,000**	**40,100**	**41.0**	**1,650,000**	**43,000**	**42.0**	**1,800,000**
Archuleta	...	...	...	...	...	...	...	...	...	...
Delta	...	...	...	...	...	...	...	...	...	...
Dolores	...	...	...	...	...	...	...	...	...	...
Garfield	...	...	...	...	...	...	...	...	...	...
Hinsdale	...	...	...	...	...	...	...	...	...	...
La Plata	...	...	...	...	...	...	...	...	...	...
Mesa	...	...	...	...	...	...	...	...	...	...
Montezuma	...	...	...	...	...	...	...	...	...	...
Montrose	...	...	...	...	...	...	...	...	...	...
Ouray	...	...	...	...	...	...	...	...	...	...
San Juan	...	...	...	...	...	...	...	...	...	...
San Miguel	...	...	...	...	...	...	...	...	...	...
Southwest	**...**	**...**	**...**	**...**	**...**	**...**	**...**	**...**	**...**	**...**
Alamosa	...	...	...	...	...	...	...	...	...	...
Conejos	...	...	...	...	...	...	...	...	...	...
Costilla	...	...	...	...	...	...	...	...	...	...
Mineral	...	...	...	...	...	...	...	...	...	...
Rio Grande	...	...	...	...	...	...	...	...	...	...
Saguache	...	...	...	...	...	...	...	...	...	...
San Luis Valley	**...**	**...**	**...**	**...**	**...**	**...**	**...**	**...**	**...**	**...**
Baca	80,100	15,000	62.0	930,000	54,500	29.5	1,600,000	69,500	36.5	2,530,000
Bent	2,300	1,500	56.5	85,000	...	...	...	1,500	56.5	85,000
Crowley	2,500	...	...	...	2,000	35.0	70,000	2,000	35.0	70,000
Custer	...	...	...	...	...	...	...	...	...	...
Fremont	...	...	...	...	...	...	...	...	...	...
Huerfano	...	...	...	...	...	...	...	...	...	...
Las Animas	1,500	...	...	...	500	30.0	15,000	500	30.0	15,000
Otero	800	500	80.0	40,000	...	...	...	500	80.0	40,000
Prowers	20,600	6,500	65.5	425,000	8,500	43.0	365,000	15,000	52.5	790,000
Pueblo	2,200	500	40.0	20,000	500	40.0	20,000	1,000	40.0	40,000
Southeast	**110,000**	**24,000**	**62.5**	**1,500,000**	**66,000**	**31.5**	**2,070,000**	**90,000**	**39.5**	**3,570,000**
State Total	**180,000**	**28,000**	**60.5**	**1,700,000**	**112,000**	**35.0**	**3,900,000**	**140,000**	**40.0**	**5,600,000**

1/ Planted for all purposes.

Sunflowers, All: Production by County, Colorado, 1997
with Ranking of First Five Counties

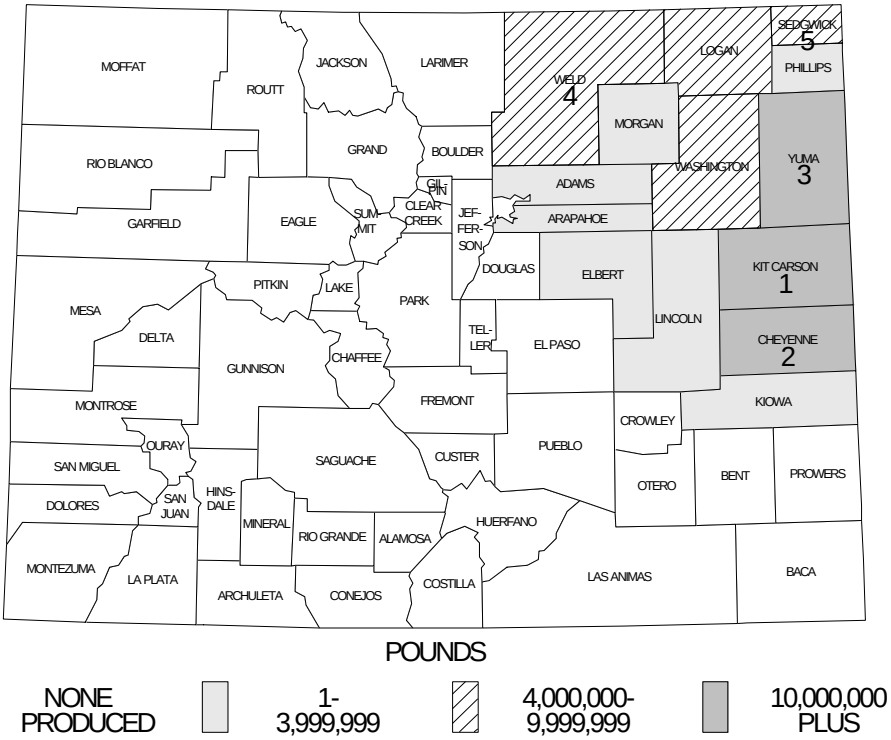

Sunflowers, All: Acreage and production by county and district, Colorado, 1996-1997

County and District	Acreage planted		Acreage harvested		Yield per acre		Production	
	1996	1997	1996	1997	1996	1997	1996	1997
	Acres		Acres		Pounds		Pounds	
Boulder	...	...	...	...	...	...	...	...
Jefferson	...	...	...	...	...	...	...	...
Larimer	...	...	...	...	...	...	...	...
Logan	5,500	4,900	4,800	4,800	1,030	1,000	4,940,000	4,800,000
Morgan	5,300	3,300	4,900	3,200	885	1,030	4,330,000	3,300,000
Sedgwick	1,300	4,900	1,300	4,700	1,140	1,085	1,480,000	5,090,000
Weld	5,900	6,900	5,500	6,300	930	890	5,110,000	5,610,000
Northeast	**18,000**	**20,000**	**16,500**	**19,000**	**960**	**990**	**15,860,000**	**18,800,000**
Adams	4,800	4,100	4,700	3,900	615	725	2,880,000	2,820,000
Arapahoe	1,500	400	1,500	400	765	750	1,150,000	300,000
Cheyenne	12,800	12,300	12,800	10,500	1,785	1,055	22,860,000	11,100,000
Denver	...	...	...	...	...	...	...	...
Douglas	...	...	...	...	...	...	...	...
Elbert	500	1,200	500	1,200	1,320	915	660,000	1,100,000
El Paso	...	...	...	...	...	...	...	...
Kiowa	3,500	2,900	3,500	2,800	1,955	1,340	6,840,000	3,750,000
Kit Carson	39,600	25,700	39,000	24,500	1,115	1,190	43,540,000	29,100,000
Lincoln	1,100	1,200	1,100	1,200	1,210	1,335	1,330,000	1,600,000
Phillips	4,600	2,700	4,400	2,600	885	1,075	3,890,000	2,800,000
Washington	7,400	4,800	7,300	4,600	1,135	935	8,270,000	4,290,000
Yuma	16,200	9,700	15,700	9,300	1,245	1,125	19,520,000	10,440,000
East Central	**92,000**	**65,000**	**90,500**	**61,000**	**1,225**	**1,105**	**110,940,000**	**67,300,000**
State Total	**110,000**	**85,000**	**107,000**	**80,000**	**1,185**	**1,075**	**126,800,000**	**86,100,000**

1/ Data shown only for producing districts.

Sunflowers, Oil: Production by County, Colorado, 1997
with Ranking of First Five Counties

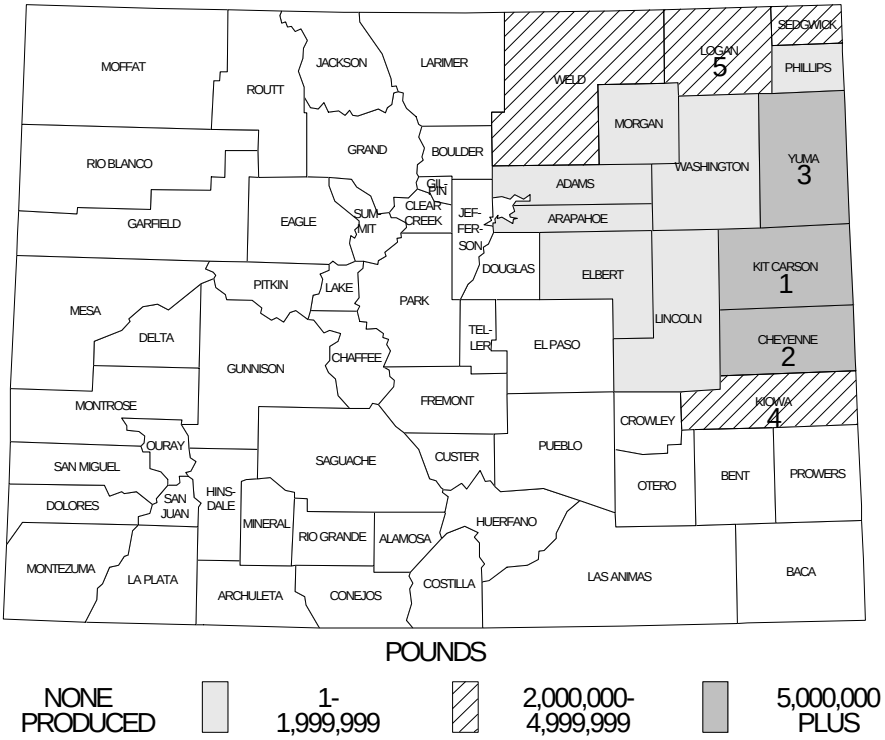

Sunflowers, Oil: Acreage and production by county and district, Colorado, 1996-1997

County and District	Acreage planted		Acreage harvested		Yield per acre		Production	
	1996	1997	1996	1997	1996	1997	1996	1997
	Acres		Acres		Pounds		Pounds	
Boulder	...	...	...	...	...	...	...	...
Jefferson	...	...	...	...	...	...	...	...
Larimer	...	...	...	...	...	...	...	...
Logan	1,800	2,300	1,800	2,300	830	1,130	1,490,000	2,600,000
Morgan	1,200	800	900	800	810	1,000	730,000	800,000
Sedgwick	800	2,000	800	1,900	1,225	1,265	980,000	2,400,000
Weld	3,200	2,900	3,000	2,500	985	880	2,960,000	2,200,000
Northeast	**7,000**	**8,000**	**6,500**	**7,500**	**950**	**1,065**	**6,160,000**	**8,000,000**
Adams	1,700	1,200	1,600	1,200	565	1,000	900,000	1,200,000
Arapahoe	1,500	400	1,500	400	765	750	1,150,000	300,000
Cheyenne	9,600	10,700	9,600	9,000	1,905	1,100	18,290,000	9,900,000
Denver	...	...	...	...	...	...	...	...
Douglas	...	...	...	...	...	...	...	...
Elbert	500	1,200	500	1,200	1,320	915	660,000	1,100,000
El Paso	...	...	...	...	...	...	...	...
Kiowa	3,500	2,900	3,500	2,800	1,955	1,340	6,840,000	3,750,000
Kit Carson	10,600	14,500	10,500	14,000	1,365	1,365	14,340,000	19,100,000
Lincoln	1,100	1,200	1,100	1,200	1,210	1,335	1,330,000	1,600,000
Phillips	1,000	1,100	1,000	1,100	1,170	1,320	1,170,000	1,450,000
Washington	1,300	1,100	1,200	1,100	1,060	910	1,270,000	1,000,000
Yuma	7,200	7,700	7,000	7,500	1,670	1,200	11,690,000	9,000,000
East Central	**38,000**	**42,000**	**37,500**	**39,500**	**1,535**	**1,225**	**57,640,000**	**48,400,000**
State Total	**45,000**	**50,000**	**44,000**	**47,000**	**1,450**	**1,200**	**63,800,000**	**56,400,000**

1/ Data shown only for producing districts.

Sunflowers, Non-Oil: Production by County, Colorado, 1997
with Ranking of First Five Counties

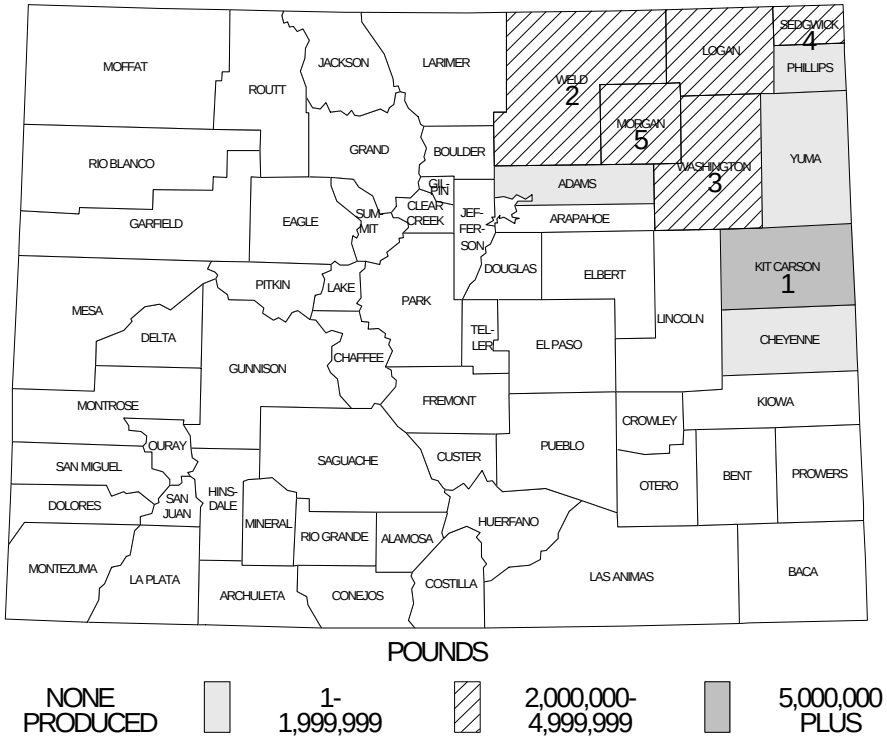

Sunflowers, Non-Oil: Acreage and production by county and district, Colorado, 1996-1997

County and District	Acreage planted		Acreage harvested		Yield per acre		Production	
	1996	1997	1996	1997	1996	1997	1996	1997
	Acres		Acres		Pounds		Pounds	
Boulder	...	...	...	...	...	...	...	...
Jefferson	...	...	...	...	...	...	...	...
Larimer	...	...	...	...	...	...	...	...
Logan	3,700	2,600	3,000	2,500	1,150	880	3,450,000	2,200,000
Morgan	4,100	2,500	4,000	2,400	900	1,040	3,600,000	2,500,000
Sedgwick	500	2,900	500	2,800	1,000	960	500,000	2,690,000
Weld	2,700	4,000	2,500	3,800	860	895	2,150,000	3,410,000
Northeast	**11,000**	**12,000**	**10,000**	**11,500**	**970**	**940**	**9,700,000**	**10,800,000**
Adams	3,100	2,900	3,100	2,700	640	600	1,980,000	1,620,000
Arapahoe	...	...	...	...	...	...	...	...
Cheyenne	3,200	1,600	3,200	1,500	1,430	800	4,570,000	1,200,000
Denver	...	...	...	...	...	...	...	...
Douglas	...	...	...	...	...	...	...	...
Elbert	...	...	...	...	...	...	...	...
El Paso	...	...	...	...	...	...	...	...
Kiowa	...	...	...	...	...	...	...	...
Kit Carson	29,000	11,200	28,500	10,500	1,025	950	29,200,000	10,000,000
Lincoln	...	...	...	...	...	...	...	...
Phillips	3,600	1,600	3,400	1,500	800	900	2,720,000	1,350,000
Washington	6,100	3,700	6,100	3,500	1,150	940	7,000,000	3,290,000
Yuma	9,000	2,000	8,700	1,800	900	800	7,830,000	1,440,000
East Central	**54,000**	**23,000**	**53,000**	**21,500**	**1,005**	**880**	**53,300,000**	**18,900,000**
State Total	**65,000**	**35,000**	**63,000**	**33,000**	**1,000**	**900**	**63,000,000**	**29,700,000**

1/ Data shown only for producing districts.

Sugar Beets: Production by County, Colorado, 1997
with Ranking of First Five Counties

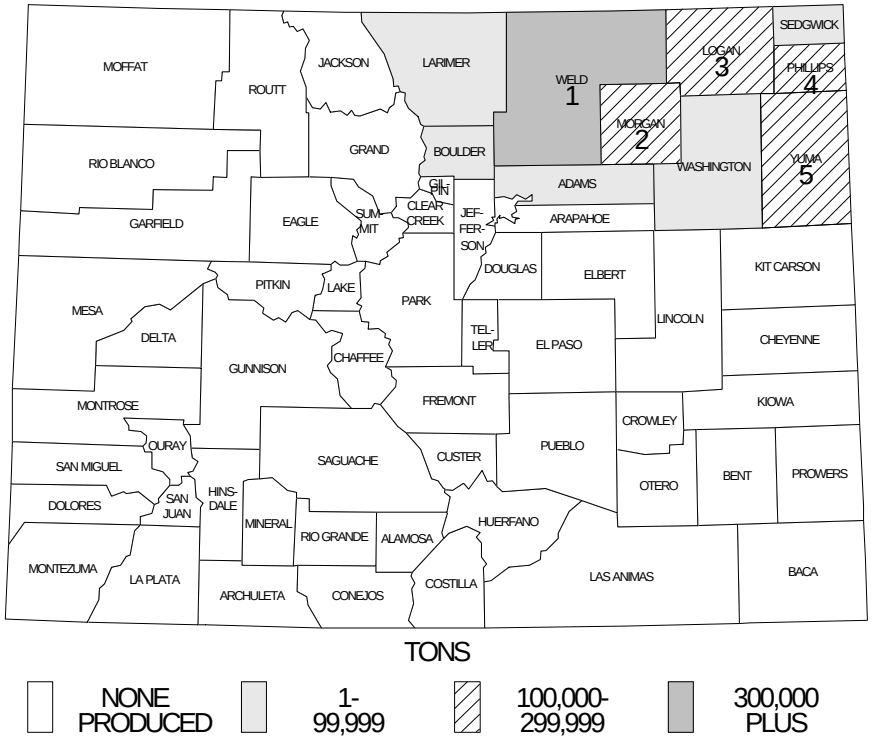

Sugar Beets: Acreage and production by county and district, Colorado, 1996-1997

County and District	Acreage planted		Acreage harvested		Yield per acre		Production	
	1996	1997	1996	1997	1996	1997	1996	1997
	Acres		Acres		Tons		Tons	
Boulder	1,200	1,150	1,200	1,150	17.3	20.3	20,700	23,400
Jefferson	...	...	...	...	...	...	...	...
Larimer	3,310	4,680	3,070	4,670	20.3	21.1	62,300	98,700
Logan	7,170	7,780	6,440	7,520	20.7	15.7	133,000	118,100
Morgan	13,170	11,270	12,390	10,900	20.1	17.2	249,000	187,300
Sedgwick	60	2,180	60	2,120	20.0	19.1	1,200	40,500
Weld	24,470	26,620	22,860	25,840	19.9	20.9	456,000	538,900
Northeast	**49,380**	**53,680**	**46,020**	**52,200**	**20.0**	**19.3**	**922,200**	**1,006,900**
Adams	1,500	1,690	1,430	1,690	19.1	20.2	27,300	34,200
Arapahoe	...	...	...	...	...	...	...	...
Cheyenne	...	...	...	...	...	...	...	...
Denver	...	...	...	...	...	...	...	...
Douglas	...	...	...	...	...	...	...	...
Elbert	...	...	...	...	...	...	...	...
El Paso	...	...	...	...	...	...	...	...
Kiowa	...	...	...	...	...	...	...	...
Kit Carson	...	...	...	...	...	...	...	...
Lincoln	...	...	...	...	...	...	...	...
Phillips	2,060	5,320	2,000	5,320	22.7	22.1	45,400	117,400
Washington	560	1,810	520	1,790	24.2	19.6	12,600	35,100
Yuma	1,300	5,400	1,130	5,400	21.7	21.2	24,500	114,400
East Central	**5,420**	**14,220**	**5,080**	**14,200**	**21.6**	**21.2**	**109,800**	**301,100**
State Total	**54,800**	**67,900**	**51,100**	**66,400**	**20.2**	**19.7**	**1,032,000**	**1,308,000**

1/ Data shown only for producing districts.

THE COLORADO DRY BEAN STORY

The dry edible bean, a staple food item for the ancient dwellers of the Southwest and more recently known as the secret to good chili is an important crop in Colorado's agricultural industry. It is one of nature's most versatile foods and is considered to be a nutritional powerhouse because it provides just about every kind of nutrient needed by the human body. Beans are nutritionally high in fiber, low in sodium, and contain absolutely no cholesterol. In addition, beans are also naturally good source of folic acid which is important in the development and growth process.

Pinto is the major class of beans produced in Colorado, usually accounting for more than 85 percent of the production. Light Red Kidney, Great Northern, and numerous other classes are also produced in the state. Acreage and production statistics for Colorado dry beans were initiated in 1909. In that year, producers harvested 5,000 acres which averaged 580 pounds per acre for a total output of 29 thousand hundredweight. The 1909 crop was valued at $104,000, with producers averaging $3.60 per cwt for their product. The acreage expanded steadily until 1917 when 180,000 acres were harvested, declined sharply for the next several years, then began increasing again in 1922. There have been some rather large year to year changes in production since 1922. The record high area acreage was reached in 1943 when 460,000 acres were harvested. The average yield in that year was 525 pounds per acre and the total output reached 2,417,000 hundredweight. Producers received an average price of $5.70 per cwt and the 1943 crop was valued at $13.8 million.

Since 1943, the acreage has trended downward and has fluctuated between 140,000 and 225,000 acres during the last 20 years. Production, however, has increased sharply as per acre yields have improved and a higher percentage of the crop is now grown under irrigation. The record high production of 4.3 million cwt was reached in 1990 when producers harvested 225,000 acres which averaged 1,900 pounds per acre. The highest valued crop on record was produced just a year earlier, 1989, when the 3.1 million cwt crop had an average price of $30.40 per cwt and a total value of $94.5 million. The record high production in 1990 was valued at just under $68.0 million as the average price declined sharply to $15.90 per hundredweight.

Through the efforts of individual producers, dry bean dealers, Colorado State University personnel and the Colorado Department of Agriculture, two organizations have emerged which play a key role in promoting the production and marketing of the Colorado dry bean crops. The Colorado Bean Network (CBN) and the Colorado Dry Bean Administrative Committee (CDBAC) are heavily involved in Colorado's dry bean industry. The CBN had its beginning as the Colorado Dry Bean Advisory Board (CDBAB) in 1986 and is a voluntary organization consisting of producers, bean dealers and Colorado State University (CSU) research/extension personnel that acts primarily in an advisory capacity to help identify and prioritize research and education needs for the bean industry.

The CBN publishes *Colorado Bean News*, a quarterly newsletter which is distributed free to all Colorado bean industry personnel and many others in the region. *Colorado Bean News* contains a wide range of articles relating to the most recent developments in the production, management and marketing of dry beans. The newsletter is partially funded by the CDBAC to enable it to communicate with its bean industry constituents. The remainder of the newsletter's operating capital is provided by advertising revenue and other fund-raising projects of the CBN. The CBN also supports other educational brochures and bulletins at CSU that deal with production, pest management and nutrition; sponsors educational meetings and/or field days; and participates in numerous state and national lobbying efforts.

Under the Agricultural Marketing Act of 1939, Article 28 of Title 35, C.R.S., a marketing order for dry beans was established in June 1988. The CDBAC, consisting of 6 growers and 3 dealers representing all producing areas of the state, was organized soon thereafter. The CDBAC administers the collection and use of the funds generated by implementation of the marketing order. The CDBAC holds periodic meetings or teleconferences during the year to discuss, approve and conduct the necessary business. Funding for the CDBAC is provided by a joint assessment of 6 cents per cwt of beans sold (4 cents from the producer and 2 cents from the dealer) which is collected by the first handler. The 2 cent dealer assessment is non-refundable while the 4 cent producer assessment is refundable upon request. Producer refunds generally amount to a very small percentage of the total funds collected. Assessment funds can be used only for promotion, education and research activities related to dry beans. More than 70 percent of the CDBAC budget is allocated to research projects at CSU, local promotional activities and support of the National Dry Bean Council which promotes beans world wide.

During 1997, the CDBAC supported a wide range of projects and activities that have benefitted the Colorado dry bean growers and the dry bean industry as a whole. Examples of the 1997 activities include the following:

- Supports *Colorado Bean News*, published by Colorado Bean Network. The newsletter is distributed to 3,800 individual readers, and an additional 600 copies are provided for secondary distribution by bean dealers and County Extension Offices throughout Colorado.

- AFC Culiniarians of Colorado Celebrity Culinary PRO/AM - raised money for charity and promoted new bean uses to the Colorado Culinary industry.

- Supported the Chef Mentor Program with Chef Robert Sherlock of the Green Gables Country Club by introducing new uses for beans at numerous culinary meetings in the region, at a reception at the Governor's Mansion, and through various newspaper articles.

- Published a promotional bookmark, *All About Beans*, in cooperation with the Colorado Department of Agriculture.

- Supported the publication of a regional (Colorado, Nebraska and Wyoming) Dry Bean Production and Pest Management report which was recently made available for CD-ROM users.

- Sponsored and/or participated via brochures, displays and personal representation at several functions including the Greeley Farm Show, Colorado State Fair, Western Stock Show and Governor's Outlook Forum.

- Colorado checkoff dollars have been multiplied many times over for promotion and marketing goals by CDBAC membership within regional (Rocky Mountain Bean Dealers Association), National (American Dry Bean Board) and international (National Dry Bean Council) organizations which promote beans, cultivate existing and potential markets, and lobby government at the state and federal levels.

COLORADO BEAN CLASSES

Pinto - This class of bean usually represents more than 85 percent of the state's production. Pinto beans are the staple for Mexican cooking and are widely available dried and canned. They are extremely versatile.

Light Red Kidney - This class of bean usually represents about 10 percent of the Colorado production. They are widely available dried or canned and have almost world-wide popularity. They are commonly used in making chili.

Great Northern - The popularity of this class in Colorado ha been declining in recent years. They are commonly foun dried. They have a delicate flavor which makes them a goo choice for salads.

Black Beans, *turtle beans* or *black turtle* represent only small percentage of the Colorado production. They are onl packaged dried. Black beans are popular throughout Lati America and are commonly used in soup and Mexican cuisine

Other - The other classes of beans produced in Colorad include Anasazi, Garbanzo, Navy, Pink, and Small Red.

An illustration of the major bean classes showing thei appearance is included on the outside back cover of thi bulletin, along with the new logo for the Colorado Dry Bea Administrative Committee.

Colorado Dry Beans Go Gourmet

In 1996, an extraordinary opportunity was presented to th Colorado Dry Bean Administrative Committee: a chance t work with one of the state's top chefs to create bean dishe with a distinct gourmet touch. Chef Robert "Snooze Sherlock, Executive Chef of Green Gables Country Club an President of the AFC Culinarians of Colorado was selected t work with the dry bean industry to create new recipes and t train other chefs in the use of dry beans.

For the past two years, the Colorado Dry Bean Administrativ Committee has been a sponsor of "A Match Made i Colorado" and the annual Colorado Celebrity Pro-Am Cookin Classic. The "Match" program matches leading chefs wit food companies and commodity groups to represent thei product, train other chefs, and to create new uses and recipes The dry bean industry is especially fortunate to have Che Sherlock who has developed delicious and unique ways t showcase beans in up-scale restaurant settings.

The Celebrity Pro-Am Cooking Classic is a high profile even that pairs chefs with non-profit organizations. Teams of chef compete for "best" dishes judged by celebrities. This annua event has provided a unique opportunity for the dry bea industry to feature its products before an audience of th state's foremost chefs, restaurateurs, and food industry leaders

These two very successful programs have provided a low cos way for the Colorado Dry Bean Administrative Committee t create a new appreciation and awareness of dry beans in th competitive food service area.

DRY BEANS
Average Yield 1985 - 97

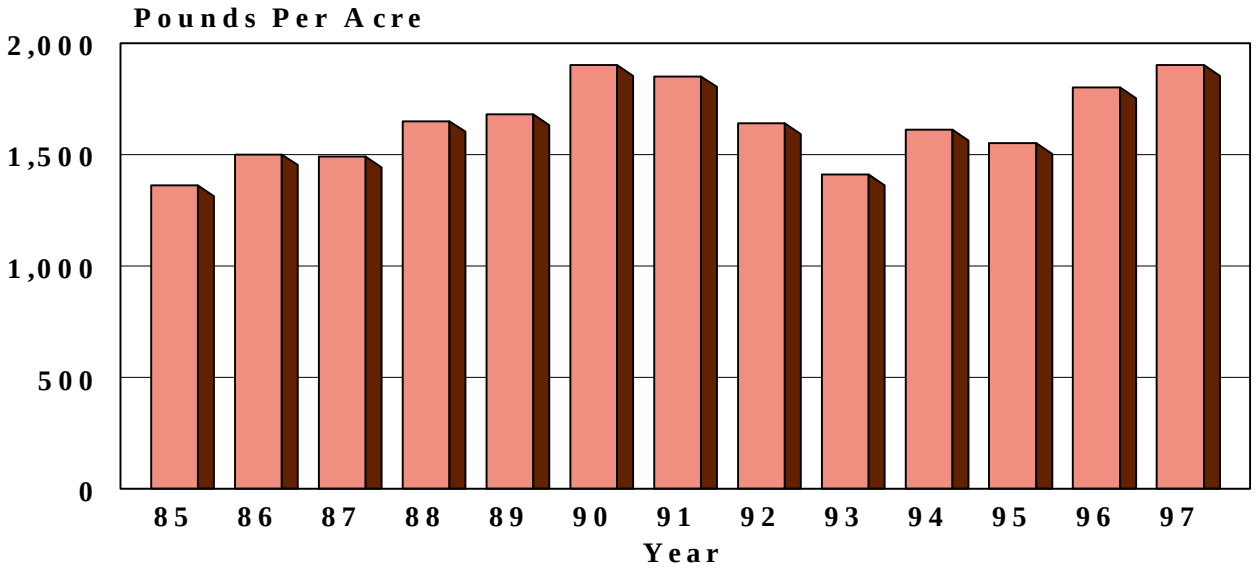

Dry Beans: Acreage and production by county and district, Colorado, 1996

County and District	Acreage planted	Irrigated			Non-Irrigated			Total		
		Acreage harvested	Yield per acre	Production	Acreage harvested	Yield per acre	Production	Acreage harvested	Yield per acre	Production
	Acres	Acres	Lbs.	Lbs.	Acres	Lbs.	Lbs.	Acres	Lbs.	Lbs.
Chaffee	...	...	...	...	...	...	...	...	...	...
Clear Creek	...	...	...	...	...	...	...	...	...	...
Eagle	...	...	...	...	...	...	...	...	...	...
Gilpin	...	...	...	...	...	...	...	...	...	...
Grand	...	...	...	...	...	...	...	...	...	...
Gunnison	...	...	...	...	...	...	...	...	...	...
Jackson	...	...	...	...	...	...	...	...	...	...
Lake	...	...	...	...	...	...	...	...	...	...
Moffat	...	...	...	...	...	...	...	...	...	...
Park	...	...	...	...	...	...	...	...	...	...
Pitkin	...	...	...	...	...	...	...	...	...	...
Rio Blanco	...	...	...	...	...	...	...	...	...	...
Routt	...	...	...	...	...	...	...	...	...	...
Summit	...	...	...	...	...	...	...	...	...	...
Teller	...	...	...	...	...	...	...	...	...	...
NW & Mountain	**...**	**...**	**...**	**...**	**...**	**...**	**...**	**...**	**...**	**...**
Boulder	1,200	1,100	1,910	21,000	...	...	...	1,100	1,910	21,000
Jefferson	...	...	...	...	...	...	...	...	...	...
Larimer	4,500	4,000	1,880	75,000	400	1,000	4,000	4,400	1,800	79,000
Logan	4,000	3,700	1,840	68,000	...	...	...	3,700	1,840	68,000
Morgan	6,800	6,000	1,700	102,000	...	...	...	6,000	1,700	102,000
Sedgwick	5,000	4,500	1,710	77,000	300	1,330	4,000	4,800	1,690	81,000
Weld	30,500	24,900	1,780	443,000	1,100	820	9,000	26,000	1,740	452,000
Northeast	**52,000**	**44,200**	**1,780**	**786,000**	**1,800**	**940**	**17,000**	**46,000**	**1,750**	**803,000**

Dry Beans: Acreage and production by county and district, Colorado, 1996, continued

County and District	Acreage planted	Irrigated			Non-Irrigated			Total		
		Acreage harvested	Yield per acre	Production	Acreage harvested	Yield per acre	Production	Acreage harvested	Yield per acre	Production
	Acres	Acres	Lbs.	Lbs.	Acres	Lbs.	Lbs.	Acres	Lbs.	Lbs.
Adams	600	400	1,750	7,000	...	...	...	400	1,750	7,000
Arapahoe	...	...	...	...	...	...	...	...	...	...
Cheyenne	...	...	...	...	...	...	...	...	...	...
Denver	...	...	...	...	...	...	...	...	...	...
Douglas	...	...	...	...	...	...	...	...	...	...
Elbert	...	...	...	...	...	...	...	...	...	...
El Paso	...	...	...	...	...	...	...	...	...	...
Kiowa	...	...	...	...	...	...	...	...	...	...
Kit Carson	14,600	14,200	1,950	277,000	200	1,000	2,000	14,400	1,940	279,000
Lincoln	300	...	...	...	300	670	2,000	300	670	2,000
Phillips	11,100	10,500	1,900	199,000	...	...	...	10,500	1,900	199,000
Washington	3,000	2,900	1,790	52,000	...	...	...	2,900	1,790	52,000
Yuma	32,500	28,200	1,870	526,000	300	1,330	4,000	28,500	1,860	530,000
East Central	**62,100**	**56,200**	**1,890**	**1,061,000**	**800**	**1,000**	**8,000**	**57,000**	**1,880**	**1,069,000**
Archuleta	...	...	...	...	...	...	...	...	...	...
Delta	3,000	2,700	1,850	50,000	...	...	...	2,700	1,850	50,000
Dolores	7,200	1,300	1,230	16,000	...	...	...	1,300	1,230	16,000
Garfield	...	...	...	...	...	...	...	...	...	...
Hinsdale	...	...	...	...	...	...	...	...	...	...
La Plata	200	...	...	...	...	...	...	...	...	...
Mesa	800	800	1,880	15,000	...	...	...	800	1,880	15,000
Montezuma	3,600	1,500	1,870	28,000	300	330	1,000	1,800	1,610	29,000
Montrose	11,500	11,400	1,920	219,000	...	...	...	11,400	1,920	219,000
Ouray	...	...	...	...	...	...	...	...	...	...
San Juan	...	...	...	...	...	...	...	...	...	...
San Miguel	300	...	...	...	...	...	...	...	...	...
Southwest	**26,600**	**17,700**	**1,850**	**328,000**	**300**	**330**	**1,000**	**18,000**	**1,830**	**329,000**
Alamosa	...	...	...	...	...	...	...	...	...	...
Conejos	...	...	...	...	...	...	...	...	...	...
Costilla	...	...	...	...	...	...	...	...	...	...
Mineral	...	...	...	...	...	...	...	...	...	...
Rio Grande	...	...	...	...	...	...	...	...	...	...
Saguache	...	...	...	...	...	...	...	...	...	...
San Luis Valley	**...**	**...**	**...**	**...**	**...**	**...**	**...**	**...**	**...**	**...**
Baca	...	...	...	...	...	...	...	...	...	...
Bent	...	...	...	...	...	...	...	...	...	...
Crowley	...	...	...	...	...	...	...	...	...	...
Custer	...	...	...	...	...	...	...	...	...	...
Fremont	...	...	...	...	...	...	...	...	...	...
Huerfano	...	...	...	...	...	...	...	...	...	...
Las Animas	...	...	...	...	...	...	...	...	...	...
Otero	600	600	1,670	10,000	...	...	...	600	1,670	10,000
Prowers	...	...	...	...	...	...	...	...	...	...
Pueblo	3,700	1,300	2,540	33,000	2,100	290	6,000	3,400	1,150	39,000
Southeast	**4,300**	**1,900**	**2,260**	**43,000**	**2,100**	**290**	**6,000**	**4,000**	**1,230**	**49,000**
State Total	**145,000**	**120,000**	**1,850**	**2,218,000**	**5,000**	**640**	**32,000**	**125,000**	**1,800**	**2,250,000**

Dry Beans: Production by County, Colorado, 1997
with Ranking of First Five Counties

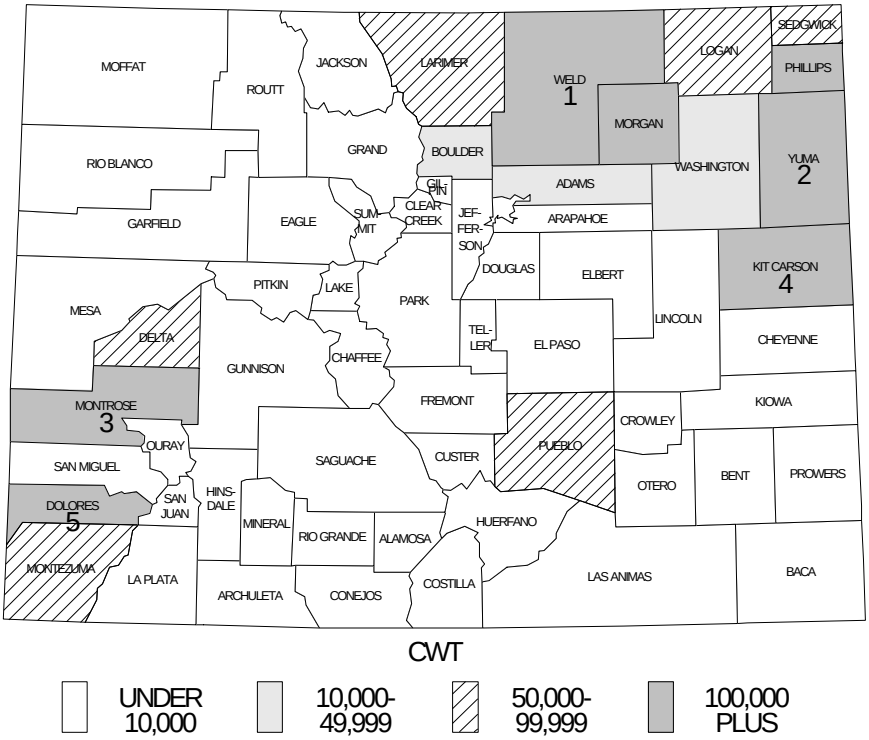

Dry Beans: Acreage and production by county and district, Colorado, 1997

County and District	Acreage planted	Irrigated			Non-Irrigated			Total		
		Acreage harvested	Yield per acre	Production	Acreage harvested	Yield per acre	Production	Acreage harvested	Yield per acre	Production
	Acres	Acres	Lbs.	Lbs.	Acres	Lbs.	Lbs.	Acres	Lbs.	Lbs.
Chaffee	...	...	...	...	...	...	...	...	...	...
Clear Creek	...	...	...	...	...	...	...	...	...	...
Eagle	...	...	...	...	...	...	...	...	...	...
Gilpin	...	...	...	...	...	...	...	...	...	...
Grand	...	...	...	...	...	...	...	...	...	...
Gunnison	...	...	...	...	...	...	...	...	...	...
Jackson	...	...	...	...	...	...	...	...	...	...
Lake	...	...	...	...	...	...	...	...	...	...
Moffat	...	...	...	...	...	...	...	...	...	...
Park	...	...	...	...	...	...	...	...	...	...
Pitkin	...	...	...	...	...	...	...	...	...	...
Rio Blanco	...	...	...	...	...	...	...	...	...	...
Routt	...	...	...	...	...	...	...	...	...	...
Summit	...	...	...	...	...	...	...	...	...	...
Teller	...	...	...	...	...	...	...	...	...	...
NW & Mountain	**...**	**...**	**...**	**...**	**...**	**...**	**...**	**...**	**...**	**...**
Boulder	1,100	1,000	2,000	20,000	...	...	...	1,000	2,000	20,000
Jefferson	...	...	...	...	...	...	...	...	...	...
Larimer	3,900	3,500	2,060	72,000	...	...	...	3,500	2,060	72,000
Logan	3,300	3,000	2,370	71,000	...	...	...	3,000	2,370	71,000
Morgan	6,000	5,500	1,950	107,000	...	...	...	5,500	1,950	107,000
Sedgwick	4,700	3,500	1,860	65,000	500	600	3,000	4,000	1,700	68,000
Weld	26,000	23,000	2,220	510,000	...	...	...	23,000	2,220	510,000
Northeast	**45,000**	**39,500**	**2,140**	**845,000**	**500**	**600**	**3,000**	**40,000**	**2,120**	**848,000**

Dry Beans: Acreage and production by county and district, Colorado, 1997, continued

County and District	Acreage planted	Irrigated			Non-Irrigated			Total		
		Acreage harvested	Yield per acre	Production	Acreage harvested	Yield per acre	Production	Acreage harvested	Yield per acre	Production
	Acres	Acres	Lbs.	Lbs.	Acres	Lbs.	Lbs.	Acres	Lbs.	Lbs.
Adams	500	500	2,200	11,000	...	...	...	500	2,200	11,000
Arapahoe	...	...	...	...	...	...	...	...	...	...
Cheyenne	...	...	...	...	...	...	...	...	...	...
Denver	...	...	...	...	...	...	...	...	...	...
Douglas	...	...	...	...	...	...	...	...	...	...
Elbert	...	...	...	...	...	...	...	...	...	...
El Paso	...	...	...	...	...	...	...	...	...	...
Kiowa	...	...	...	...	...	...	...	...	...	...
Kit Carson	14,700	11,500	2,300	265,000	500	880	4,400	12,000	2,250	269,400
Lincoln	...	...	...	...	...	...	...	...	...	...
Phillips	8,500	7,500	2,050	154,000	...	...	...	7,500	2,050	154,000
Washington	1,800	1,300	1,690	22,000	200	800	1,600	1,500	1,570	23,600
Yuma	15,000	13,500	2,190	295,000	...	...	...	13,500	2,190	295,000
East Central	**40,500**	**34,300**	**2,180**	**747,000**	**700**	**860**	**6,000**	**35,000**	**2,150**	**753,000**
Archuleta	...	...	...	...	...	...	...	...	...	...
Delta	3,500	3,500	1,940	68,000	...	...	...	3,500	1,940	68,000
Dolores	20,700	3,200	1,880	60,000	14,800	840	125,000	18,000	1,030	185,000
Garfield	...	...	...	...	...	...	...	...	...	...
Hinsdale	...	...	...	...	...	...	...	...	...	...
La Plata	...	...	...	...	...	...	...	...	...	...
Mesa	500	500	1,600	8,000	...	...	...	500	1,600	8,000
Montezuma	6,300	2,500	1,840	46,000	3,000	700	21,000	5,500	1,220	67,000
Montrose	13,500	13,000	2,090	272,000	...	...	...	13,000	2,090	272,000
Ouray	...	...	...	...	...	...	...	...	...	...
San Juan	...	...	...	...	...	...	...	...	...	...
San Miguel	...	...	...	...	...	...	...	...	...	...
Southwest	**44,500**	**22,700**	**2,000**	**454,000**	**17,800**	**820**	**146,000**	**40,500**	**1,480**	**600,000**
Alamosa	...	...	...	...	...	...	...	...	...	...
Conejos	...	...	...	...	...	...	...	...	...	...
Costilla	...	...	...	...	...	...	...	...	...	...
Mineral	...	...	...	...	...	...	...	...	...	...
Rio Grande	...	...	...	...	...	...	...	...	...	...
Saguache	...	...	...	...	...	...	...	...	...	...
San Luis Valley	**...**	**...**	**...**	**...**	**...**	**...**	**...**	**...**	**...**	**...**
Baca	...	...	...	...	...	...	...	...	...	...
Bent	...	...	...	...	...	...	...	...	...	...
Crowley	...	...	...	...	...	...	...	...	...	...
Custer	...	...	...	...	...	...	...	...	...	...
Fremont	...	...	...	...	...	...	...	...	...	...
Huerfano	...	...	...	...	...	...	...	...	...	...
Las Animas	...	...	...	...	...	...	...	...	...	...
Otero	400	300	2,000	6,000	...	...	...	300	2,000	6,000
Prowers	...	...	...	...	...	...	...	...	...	...
Pueblo	4,600	3,200	2,130	68,000	1,000	500	5,000	4,200	1,740	73,000
Southeast	**5,000**	**3,500**	**2,110**	**74,000**	**1,000**	**500**	**5,000**	**4,500**	**1,760**	**79,000**
State Total	**135,000**	**100,000**	**2,120**	**2,120,000**	**20,000**	**800**	**160,000**	**120,000**	**1,900**	**2,280,000**

Dry Beans: Acreage, yield and production by class, Colorado, 1992-97

Year	Acreage planted	Acreage harvested	Yield per acre	Production
	Acres	**Acres**	**Pounds**	**Hundredweight**
		Navy		
1992	600	500	1,600	8,000
1993	1,700	1,000	1,700	17,000
1994	2,000	2,000	1,800	36,000
1995	800	800	1,750	14,000
1996	1/	1/	1/	1/
1997	200	200	1,500	3,000
		Light Red Kidney		
1992	7,400	7,300	2,100	153,000
1993	12,800	8,500	1,160	99,000
1994	8,700	8,500	1,810	154,000
1995	14,500	13,500	1,950	263,000
1996	8,700	8,200	1,390	114,000
1997	12,200	11,200	2,210	248,000
		Great Northern		
1992	1,200	1,200	2,250	27,000
1993	200	200	1,000	2,000
1994	900	900	1,560	14,000
1995	4,000	4,000	1,600	64,000
1996	1,300	1,300	1,620	21,000
1997	300	300	1,670	5,000
		Pinto		
1992	151,000	146,500	1,620	2,370,000
1993	186,500	172,000	1,420	2,438,000
1994	191,200	181,500	1,600	2,912,000
1995	164,500	140,700	1,530	2,158,000
1996	134,700	115,200	1,830	2,112,000
1997	119,000	105,500	1,890	1,991,000
		Black Turtle Soup		
1992	1/	1/	1/	1/
1993	2,900	2,600	1,730	45,000
1994	600	600	1,670	10,000
1995	1,000	1,000	1,900	19,000
1996	1/	1/	1/	1/
1997	2,000	1,600	500	8,000
		Other		
1992	3,800	3,500	1,430	50,000
1993	900	700	1,140	8,000
1994	1,600	1,500	930	14,000
1995	5,200	5,000	800	40,000
1996	300	300	1,000	3,000
1997	1,300	1,200	2,080	25,000
		Total		
1992	164,000	159,000	1,640	2,608,000
1993	205,000	185,000	1,410	2,609,000
1994	205,000	195,000	1,610	3,140,000
1995	190,000	165,000	1,550	2,558,000
1996	145,000	125,000	1,800	2,250,000
1997	135,000	120,000	1,900	2,280,000

1/ Not estimated.

Potatoes: Acreage and production by county, Colorado, 1996-1997

County	1996				1997			
	Acreage		Yield per acre	Production	Acreage		Yield per acre	Production
	Planted	Harvested			Planted	Harvested		
	Acres		Cwt	1,000 Cwt	Acres		Cwt	1,000 Cwt
Alamosa	29,000	29,000	365	10,585	28,400	28,300	340	9,640
Conejos	1,500	1,500	380	570	1,900	1,900	290	547
Costilla	4,900	4,900	375	1,840	4,300	4,300	345	1,490
Morgan	1,300	1,300	355	464	1,400	1,400	335	470
Rio Grande	25,400	25,300	375	9,490	24,200	24,200	310	7,500
Saguache	17,200	17,100	390	6,690	18,200	18,200	340	6,200
Weld	4,000	3,900	345	1,326	2,800	2,700	340	920
Yuma	3,300	3,200	360	1,150	2,200	2,100	410	860
Other counties	1,400	1,400	315	441	1,400	1,400	295	410
State Total	88,000	87,600	372	32,556	84,800	84,500	332	28,037

Potatoes: Production and disposition by seasonal group, Colorado, 1987-96

Year	Summer Crop					Fall Crop				
	Production	Farm Disposition				Production	Farm Disposition			
		Seed feed & home use	Shrinkage & loss	Sold			Seed feed & home use	Shrinkage & loss	Sold	
				Quantity	% of Production				Quantity	% of Production
	1,000 Cwt		1,000 Cwt		Percent	1,000 Cwt		1,000 Cwt		Percent
1987	1,859	3	91	1,765	95	19,500	920	1,870	16,710	86
1988	1,861	11	73	1,777	95	19,040	996	1,430	16,614	87
1989	2,144	4	90	2,050	96	20,603	1,067	1,550	17,986	87
1990	2,124	3	125	1,996	94	22,750	1,140	2,685	18,925	83
1991	2,036	6	104	1,926	95	23,800	1,295	2,492	20,013	84
1992	2,010	5	110	1,895	94	22,110	1,310	1,825	18,975	86
1993	2,542	5	100	2,437	96	25,270	1,200	2,040	22,030	87
1994	3,069	6	174	2,889	94	25,795	1,210	2,040	22,545	87
1995	2,776	5	129	2,642	95	23,808	1,285	2,048	20,475	86
1996	3,381	5	206	3,170	94	29,175	1,485	3,975	23,715	81

Fall Potatoes: Production and stocks, Colorado, 1988-98

	Production	Stocks and percent of production held by growers and commercial storages											
		December 1		January 1		February 1		March 1		April 1		May 1	
		Stocks	Pct.	Stocks	Pct.	Stocks	Pct.	Stocks	Pct.	Stocks	Pct.	Stocks	Pct.
	1,000 Cwt	1,000 Cwt	%	1,000 Cwt	%	1,000 Cwt	%	1,000 Cwt	%	1,000 Cwt	%	1,000 Cwt	%
1988-89	19,040	14,700	77	12,950	68	11,200	59	9,450	50	7,400	39	5,500	29
1989-90	20,603	15,650	76	13,750	67	11,700	57	9,850	48	7,600	37	5,600	27
1990-91	22,750	16,550	73	14,400	63	11,800	52	9,950	44	7,700	34	5,650	25
1991-92	23,800	17,850	75	15,600	66	13,150	55	11,250	47	8,750	37	6,150	26
1992-93	22,110	17,700	80	15,500	70	13,600	62	11,800	53	9,400	43	6,900	31
1993-94	25,270	18,250	72	15,800	63	13,300	53	10,900	43	8,350	33	6,100	24
1994-95	25,795	18,900	73	16,300	63	13,700	53	11,300	44	8,500	33	6,100	24
1995-96	23,808	18,200	76	16,100	68	13,400	56	11,200	47	9,100	38	6,200	26
1996-97	29,175	23,100	79	20,700	71	18,100	62	15,500	53	12,900	44	9,900	34
1997-98	25,377	19,900	78	17,500	69	15,200	60	13,300	52	11,000	43	8,200	33

ALL HAY
Average Yield 1985 - 97

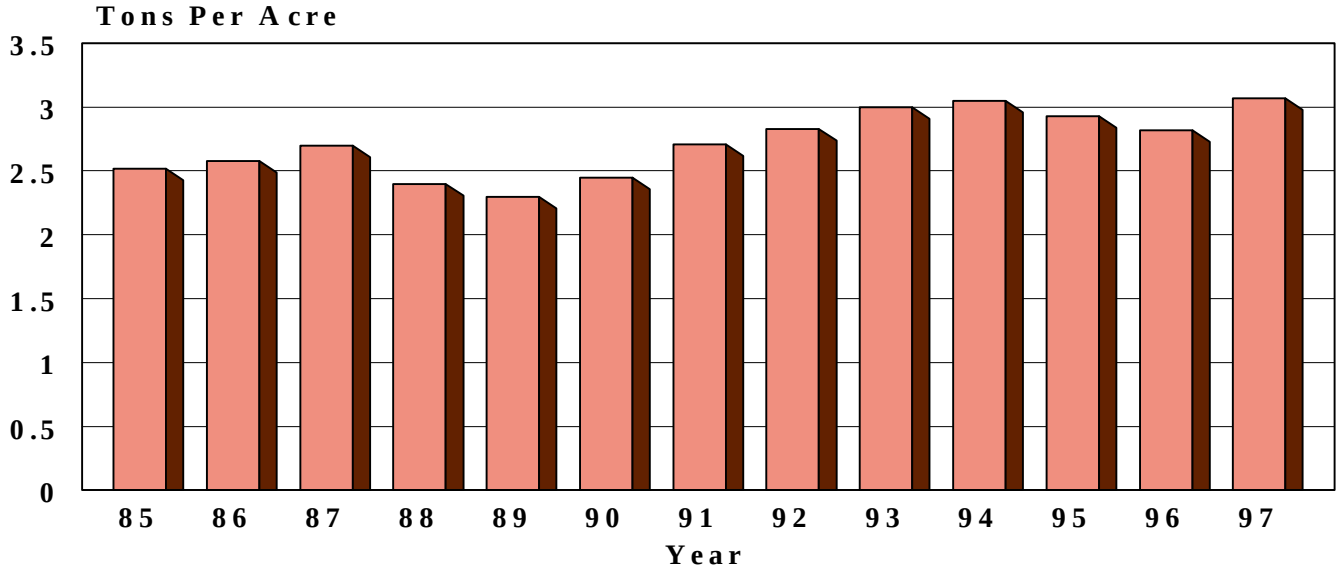

All Hay: Acreage and production by county and district, Colorado, 1996

County and District	Irrigated			Non-Irrigated			Total		
	Acreage Harvested	Yield per acre	Production	Acreage Harvested	Yield per acre	Production	Acreage Harvested	Yield per acre	Production
	Acres	Tons	Tons	Acres	Tons	Tons	Acres	Tons	Tons
Chaffee	11,500	2.05	23,500	500	1.00	500	12,000	2.00	24,000
Clear Creek	...	...	...	...	...	...	...	...	...
Eagle	13,000	1.40	18,400	1,000	1.30	1,300	14,000	1.40	19,700
Gilpin	...	...	...	...	...	...	...	...	...
Grand	31,500	1.55	49,000	3,000	1.20	3,600	34,500	1.50	52,600
Gunnison	22,500	1.25	28,600	...	...	...	22,500	1.25	28,600
Jackson	72,000	1.40	100,000	5,000	1.25	6,200	77,000	1.40	106,200
Lake	500	1.20	600	...	...	...	500	1.20	600
Moffat	13,500	2.35	31,400	12,000	0.95	11,300	25,500	1.65	42,700
Park	5,000	1.20	6,000	2,000	0.80	1,600	7,000	1.10	7,600
Pitkin	5,500	1.25	7,000	...	...	...	5,500	1.25	7,000
Rio Blanco	25,500	2.45	62,900	2,500	1.40	3,500	28,000	2.35	66,400
Routt	31,000	2.00	62,000	11,000	1.30	14,500	42,000	1.80	76,500
Summit	4,000	1.50	6,000	...	...	...	4,000	1.50	6,000
Teller	1,500	1.75	2,600	1,000	1.50	1,500	2,500	1.65	4,100
NW & Mountain	**237,000**	**1.70**	**398,000**	**38,000**	**1.15**	**44,000**	**275,000**	**1.60**	**442,000**
Boulder	18,200	2.85	51,700	1,800	1.45	2,600	20,000	2.70	54,300
Jefferson	1,100	3.65	4,000	2,400	1.00	2,400	3,500	1.85	6,400
Larimer	25,300	3.80	96,000	2,200	1.70	3,700	27,500	3.65	99,700
Logan	39,000	4.70	184,000	11,200	1.45	16,000	50,200	4.00	200,000
Morgan	18,200	4.80	87,500	3,400	1.40	4,800	21,600	4.25	92,300
Sedgwick	7,900	3.95	31,300	500	1.60	800	8,400	3.80	32,100
Weld	90,300	4.60	415,500	8,500	1.45	12,200	98,800	4.35	427,700
Northeast	**200,000**	**4.35**	**870,000**	**30,000**	**1.40**	**42,500**	**230,000**	**3.95**	**912,500**

All Hay: Acreage and production by county and district, Colorado, 1996, continued

County and District	Irrigated			Non-Irrigated			Total		
	Acreage Harvested	Yield per acre	Production	Acreage Harvested	Yield per acre	Production	Acreage Harvested	Yield per acre	Production
	Acres	Tons	Tons	Acres	Tons	Tons	Acres	Tons	Tons
Adams	7,800	4.15	32,500	3,800	1.55	5,900	11,600	3.30	38,400
Arapahoe	2,100	3.90	8,200	3,900	1.00	3,900	6,000	2.00	12,100
Cheyenne	4,100	4.70	19,200	9,300	1.90	17,700	13,400	2.75	36,900
Denver	...	...	...	...	...	...	...	...	...
Douglas	6,100	3.95	24,000	8,400	1.00	8,300	14,500	2.25	32,300
Elbert	14,900	3.25	48,200	28,000	1.05	30,000	42,900	1.80	78,200
El Paso	8,600	3.15	27,100	11,700	0.95	11,100	20,300	1.90	38,200
Kiowa	1,500	3.20	4,800	7,600	2.50	19,000	9,100	2.60	23,800
Kit Carson	7,800	4.50	35,200	10,800	1.80	19,400	18,600	2.95	54,600
Lincoln	3,100	3.25	10,000	13,500	1.25	16,600	16,600	1.60	26,600
Phillips	2,800	5.00	14,000	3,800	2.00	7,600	6,600	3.25	21,600
Washington	10,000	4.20	42,000	22,000	1.75	38,400	32,000	2.50	80,400
Yuma	18,200	5.05	91,800	5,200	2.15	11,100	23,400	4.40	102,900
East Central	**87,000**	**4.10**	**357,000**	**128,000**	**1.50**	**189,000**	**215,000**	**2.55**	**546,000**
Archuleta	4,500	1.55	7,000	500	1.20	600	5,000	1.50	7,600
Delta	35,300	2.65	93,000	200	1.50	300	35,500	2.65	93,300
Dolores	5,600	3.75	21,000	2,400	1.00	2,400	8,000	2.95	23,400
Garfield	37,900	2.40	91,000	900	1.20	1,100	38,800	2.35	92,100
Hinsdale	900	1.10	1,000	...	...	...	900	1.10	1,000
La Plata	28,000	2.05	57,000	1,500	1.15	1,700	29,500	2.00	58,700
Mesa	41,200	3.10	128,000	800	1.50	1,200	42,000	3.10	129,200
Montezuma	39,800	4.00	159,000	5,700	0.80	4,700	45,500	3.60	163,700
Montrose	40,000	3.30	132,000	...	...	...	40,000	3.30	132,000
Ouray	12,300	2.10	26,000	...	...	...	12,300	2.10	26,000
San Juan	...	...	...	...	...	...	...	...	...
San Miguel	7,500	1.35	10,000	...	...	...	7,500	1.35	10,000
Southwest	**253,000**	**2.85**	**725,000**	**12,000**	**1.00**	**12,000**	**265,000**	**2.80**	**737,000**
Alamosa	33,500	2.60	87,000	...	...	...	33,500	2.60	87,000
Conejos	66,000	2.35	155,000	600	1.50	900	66,600	2.35	155,900
Costilla	16,200	3.10	50,000	...	...	...	16,200	3.10	50,000
Mineral	...	...	...	...	...	...	...	...	...
Rio Grande	30,000	3.00	90,000	700	1.85	1,300	30,700	2.95	91,300
Saguache	37,300	2.20	82,000	700	1.15	800	38,000	2.20	82,800
San Luis Valley	**183,000**	**2.55**	**464,000**	**2,000**	**1.50**	**3,000**	**185,000**	**2.50**	**467,000**
Baca	3,500	4.85	17,000	11,300	2.25	25,700	14,800	2.90	42,700
Bent	40,100	3.95	157,500	...	...	...	40,100	3.95	157,500
Crowley	9,600	3.90	37,500	2,800	1.80	5,100	12,400	3.45	42,600
Custer	15,500	1.90	29,500	1,600	1.50	2,400	17,100	1.85	31,900
Fremont	11,100	2.90	32,000	300	1.65	500	11,400	2.85	32,500
Huerfano	19,200	2.30	44,000	2,100	1.50	3,100	21,300	2.20	47,100
Las Animas	24,100	3.10	75,000	6,400	1.80	11,600	30,500	2.85	86,600
Otero	25,200	4.65	117,000	...	...	...	25,200	4.65	117,000
Prowers	73,900	4.25	314,000	3,200	2.45	7,900	77,100	4.20	321,900
Pueblo	16,800	3.90	65,500	3,300	1.25	4,200	20,100	3.45	69,700
Southeast	**239,000**	**3.70**	**889,000**	**31,000**	**1.95**	**60,500**	**270,000**	**3.50**	**949,500**
State Total	**1,199,000**	**3.10**	**3,703,000**	**241,000**	**1.45**	**351,000**	**1,440,000**	**2.82**	**4,054,000**

All Hay: Production by County, Colorado, 1997
with Ranking of First Five Counties

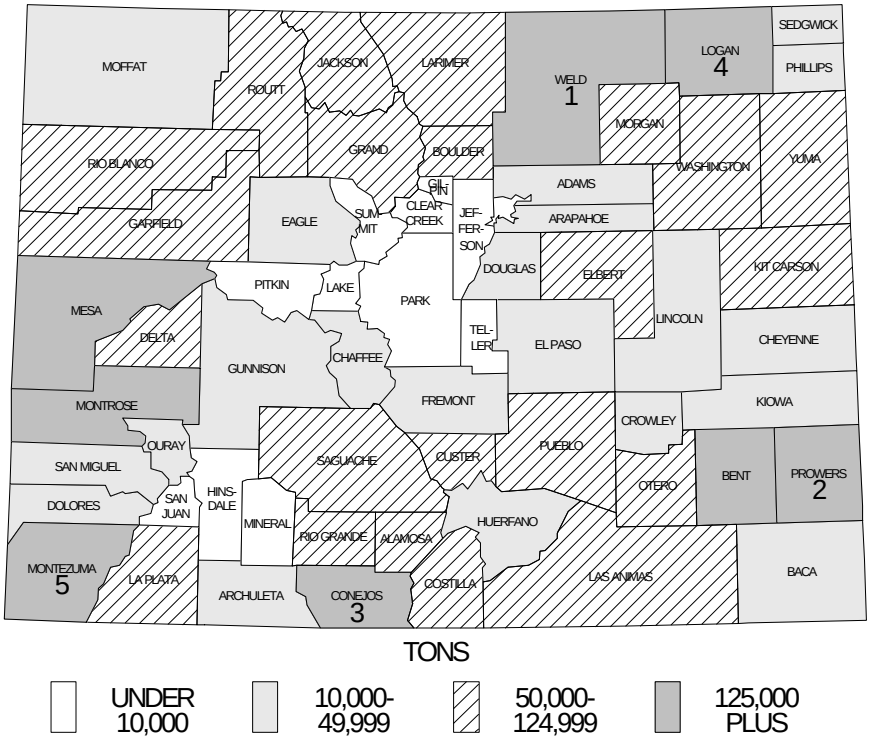

All Hay: Acreage and production by county and district, Colorado, 1997

County and District	Irrigated			Non-Irrigated			Total		
	Acreage Harvested	Yield per acre	Production	Acreage Harvested	Yield per acre	Production	Acreage Harvested	Yield per acre	Production
	Acres	Tons	Tons	Acres	Tons	Tons	Acres	Tons	Tons
Chaffee	9,500	2.40	22,800	500	1.00	500	10,000	2.35	23,300
Clear Creek	...	...	...	...	...	...	...	...	...
Eagle	11,000	2.25	24,600	500	1.00	500	11,500	2.20	25,100
Gilpin	...	...	...	...	...	...	...	...	...
Grand	40,500	1.55	61,800	2,000	1.25	2,500	42,500	1.50	64,300
Gunnison	23,000	1.45	32,800	...	...	...	23,000	1.45	32,800
Jackson	57,500	1.35	78,000	4,500	1.25	5,600	62,000	1.35	83,600
Lake	500	1.00	500	...	...	...	500	1.00	500
Moffat	13,000	2.45	32,000	12,500	1.35	16,600	25,500	1.90	48,600
Park	6,000	1.40	8,500	1,000	1.30	1,300	7,000	1.40	9,800
Pitkin	5,500	1.60	8,700	...	...	...	5,500	1.60	8,700
Rio Blanco	26,200	2.60	67,800	3,300	1.75	5,800	29,500	2.50	73,600
Routt	32,300	2.40	77,000	10,200	1.75	17,600	42,500	2.25	94,600
Summit	3,500	1.85	6,500	...	...	...	3,500	1.85	6,500
Teller	1,500	2.00	3,000	500	1.20	600	2,000	1.80	3,600
NW & Mountain	**230,000**	**1.85**	**424,000**	**35,000**	**1.45**	**51,000**	**265,000**	**1.80**	**475,000**
Boulder	16,700	3.10	51,500	2,300	2.00	4,600	19,000	2.95	56,100
Jefferson	1,100	3.65	4,000	1,900	1.05	2,000	3,000	2.00	6,000
Larimer	22,000	4.00	88,000	1,500	1.25	1,900	23,500	3.85	89,900
Logan	44,200	4.35	192,500	15,800	1.50	24,000	60,000	3.60	216,500
Morgan	18,200	4.95	90,500	3,800	1.60	6,000	22,000	4.40	96,500
Sedgwick	7,300	4.45	32,500	1,200	1.40	1,700	8,500	4.00	34,200
Weld	80,500	4.80	386,000	13,500	1.70	22,800	94,000	4.35	408,800
Northeast	**190,000**	**4.45**	**845,000**	**40,000**	**1.60**	**63,000**	**230,000**	**3.95**	**908,000**

All Hay: Acreage and production by county and district, Colorado, 1997, continued

County and District	Irrigated			Non-Irrigated			Total		
	Acreage Harvested	Yield per acre	Production	Acreage Harvested	Yield per acre	Production	Acreage Harvested	Yield per acre	Production
	Acres	Tons	Tons	Acres	Tons	Tons	Acres	Tons	Tons
Adams	7,600	4.35	33,000	4,900	1.40	6,800	12,500	3.20	39,800
Arapahoe	2,200	3.65	8,000	3,800	1.75	6,700	6,000	2.45	14,700
Cheyenne	1,800	4.45	8,000	5,700	1.80	10,200	7,500	2.45	18,200
Denver	...	...	...	...	...	...	...	...	...
Douglas	6,000	3.95	23,800	8,500	1.30	11,000	14,500	2.40	34,800
Elbert	14,500	3.75	54,200	28,000	1.50	42,600	42,500	2.30	96,800
El Paso	7,000	3.50	24,500	13,000	1.55	20,100	20,000	2.25	44,600
Kiowa	1,500	3.65	5,500	7,000	2.20	15,500	8,500	2.45	21,000
Kit Carson	7,800	4.95	38,500	9,700	1.90	18,400	17,500	3.25	56,900
Lincoln	1,500	4.00	6,000	14,000	1.55	22,000	15,500	1.80	28,000
Phillips	2,500	6.00	15,000	3,500	1.60	5,600	6,000	3.45	20,600
Washington	5,500	5.00	27,500	17,500	2.00	34,900	23,000	2.70	62,400
Yuma	15,100	5.50	83,000	6,400	2.05	13,200	21,500	4.45	96,200
East Central	**73,000**	**4.50**	**327,000**	**122,000**	**1.70**	**207,000**	**195,000**	**2.75**	**534,000**
Archuleta	3,900	2.45	9,500	1,300	2.25	2,900	5,200	2.40	12,400
Delta	28,800	3.30	95,000	700	1.70	1,200	29,500	3.25	96,200
Dolores	4,500	4.90	22,000	3,000	1.75	5,300	7,500	3.65	27,300
Garfield	39,300	2.60	102,000	1,700	1.70	2,900	41,000	2.55	104,900
Hinsdale	1,000	1.50	1,500	...	...	...	1,000	1.50	1,500
La Plata	30,000	3.35	101,000	4,000	2.55	10,200	34,000	3.25	111,200
Mesa	43,000	3.50	150,500	1,000	2.10	2,100	44,000	3.45	152,600
Montezuma	48,300	4.05	195,000	8,500	1.50	12,900	56,800	3.65	207,900
Montrose	40,500	3.50	142,000	500	2.00	1,000	41,000	3.50	143,000
Ouray	11,000	2.75	30,500	...	...	...	11,000	2.75	30,500
San Juan	...	...	...	...	...	...	...	...	...
San Miguel	8,700	3.00	26,000	300	1.65	500	9,000	2.95	26,500
Southwest	**259,000**	**3.40**	**875,000**	**21,000**	**1.85**	**39,000**	**280,000**	**3.25**	**914,000**
Alamosa	37,500	2.90	108,000	500	1.40	700	38,000	2.85	108,700
Conejos	76,000	2.85	216,000	3,000	1.45	4,400	79,000	2.80	220,400
Costilla	20,500	3.40	69,500	500	1.60	800	21,000	3.35	70,300
Mineral	...	...	...	...	...	...	...	...	...
Rio Grande	30,000	3.75	112,000	1,000	1.70	1,700	31,000	3.65	113,700
Saguache	44,000	2.40	104,500	2,000	1.20	2,400	46,000	2.30	106,900
San Luis Valley	**208,000**	**2.95**	**610,000**	**7,000**	**1.45**	**10,000**	**215,000**	**2.90**	**620,000**
Baca	1,400	5.45	7,600	7,100	1.65	11,800	8,500	2.30	19,400
Bent	39,700	4.00	158,000	300	1.35	400	40,000	3.95	158,400
Crowley	8,200	3.70	30,500	1,300	1.70	2,200	9,500	3.45	32,700
Custer	17,100	3.05	51,800	2,900	1.80	5,200	20,000	2.85	57,000
Fremont	13,000	2.95	38,600	1,000	1.70	1,700	14,000	2.90	40,300
Huerfano	17,000	2.60	44,000	2,000	1.55	3,100	19,000	2.50	47,100
Las Animas	23,500	3.30	78,000	3,500	1.40	4,900	27,000	3.05	82,900
Otero	23,000	4.65	107,500	...	...	...	23,000	4.65	107,500
Prowers	64,800	5.00	324,500	2,200	2.35	5,200	67,000	4.90	329,700
Pueblo	12,300	4.45	54,500	4,700	1.60	7,500	17,000	3.65	62,000
Southeast	**220,000**	**4.05**	**895,000**	**25,000**	**1.70**	**42,000**	**245,000**	**3.80**	**937,000**
State Total	**1,180,000**	**3.35**	**3,976,000**	**250,000**	**1.65**	**412,000**	**1,430,000**	**3.07**	**4,388,000**

ALFALFA HAY

Average Yield 1985 - 97

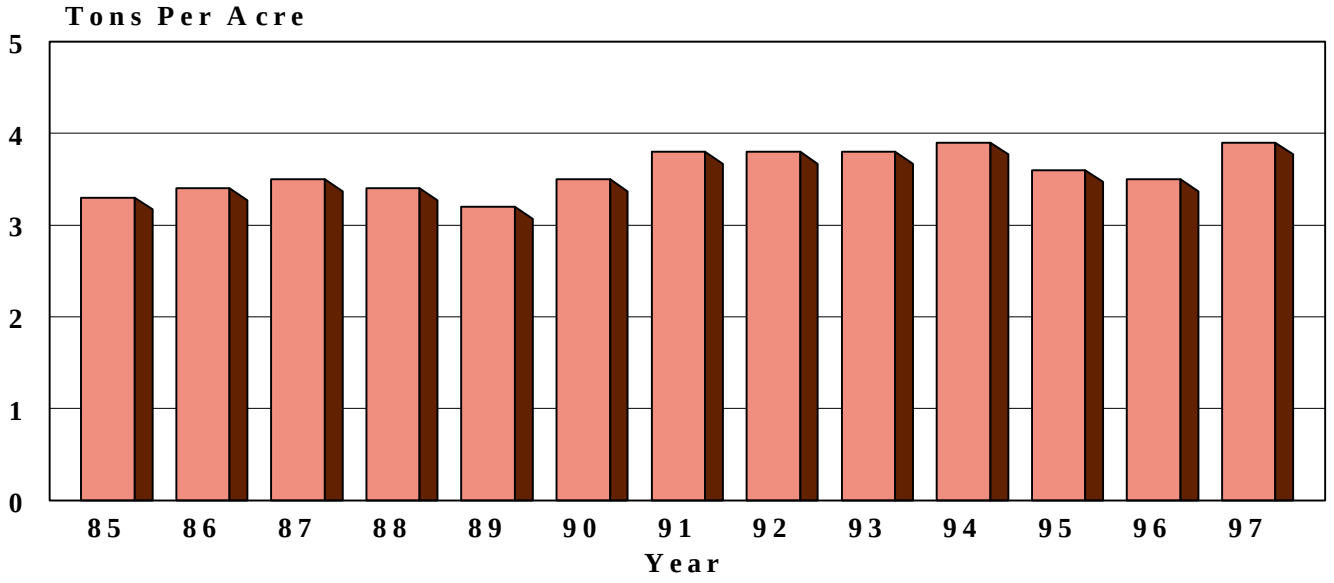

Alfalfa Hay: Acreage and production by county and district, Colorado, 1996

County and District	Irrigated			Non-Irrigated			Total		
	Acreage Harvested	Yield per acre	Production	Acreage Harvested	Yield per acre	Production	Acreage Harvested	Yield per acre	Production
	Acres	Tons	Tons	Acres	Tons	Tons	Acres	Tons	Tons
Chaffee	5,500	2.10	11,500	...	...	...	5,500	2.10	11,500
Clear Creek	...	...	...	...	...	...	...	...	...
Eagle	7,000	1.45	10,000	...	...	...	7,000	1.45	10,000
Gilpin	...	...	...	...	...	...	...	...	...
Grand	1,500	2.65	4,000	...	...	...	1,500	2.65	4,000
Gunnison	500	1.20	600	...	...	...	500	1.20	600
Jackson	...	...	...	...	...	...	...	...	...
Lake	...	...	...	...	...	...	...	...	...
Moffat	3,500	2.40	8,400	6,000	0.80	4,800	9,500	1.40	13,200
Park	...	...	...	...	...	...	...	...	...
Pitkin	2,500	1.20	3,000	...	...	...	2,500	1.20	3,000
Rio Blanco	2,500	2.60	6,500	500	1.40	700	3,000	2.40	7,200
Routt	4,000	2.00	8,000	6,500	1.30	8,500	10,500	1.55	16,500
Summit	...	...	...	...	...	...	...	...	...
Teller	...	...	...	...	...	...	...	...	...
NW & Mountain	**27,000**	**1.95**	**52,000**	**13,000**	**1.10**	**14,000**	**40,000**	**1.65**	**66,000**
Boulder	13,700	3.00	41,000	1,300	1.60	2,100	15,000	2.85	43,100
Jefferson	700	4.55	3,200	300	1.35	400	1,000	3.60	3,600
Larimer	19,000	4.15	79,000	1,000	2.20	2,200	20,000	4.05	81,200
Logan	33,500	5.05	169,000	2,000	1.50	3,000	35,500	4.85	172,000
Morgan	17,600	4.90	86,000	2,400	1.30	3,100	20,000	4.45	89,100
Sedgwick	7,000	4.10	28,800	...	...	...	7,000	4.10	28,800
Weld	78,500	4.90	383,000	3,000	1.55	4,700	81,500	4.75	387,700
Northeast	**170,000**	**4.65**	**790,000**	**10,000**	**1.55**	**15,500**	**180,000**	**4.50**	**805,500**

Alfalfa Hay: Acreage and production by county and district, Colorado, 1996, continued

County and District	Irrigated			Non-Irrigated			Total		
	Acreage Harvested	Yield per acre	Production	Acreage Harvested	Yield per acre	Production	Acreage Harvested	Yield per acre	Production
	Acres	Tons	Tons	Acres	Tons	Tons	Acres	Tons	Tons
Adams	6,900	4.35	30,000	1,100	2.00	2,200	8,000	4.05	32,200
Arapahoe	1,700	4.10	7,000	300	1.35	400	2,000	3.70	7,400
Cheyenne	3,200	5.30	17,000	800	1.50	1,200	4,000	4.55	18,200
Denver	...	...	...	...	...	...	...	...	...
Douglas	5,000	4.40	22,000	3,000	1.10	3,300	8,000	3.15	25,300
Elbert	13,000	3.30	43,000	16,000	1.00	16,000	29,000	2.05	59,000
El Paso	6,600	3.35	22,000	3,400	0.80	2,700	10,000	2.45	24,700
Kiowa	1,000	3.00	3,000	...	...	...	1,000	3.00	3,000
Kit Carson	5,000	5.00	25,000	500	1.80	900	5,500	4.70	25,900
Lincoln	2,000	4.00	8,000	3,000	1.20	3,600	5,000	2.30	11,600
Phillips	2,800	5.00	14,000	200	1.00	200	3,000	4.75	14,200
Washington	8,500	4.60	39,000	4,000	2.35	9,400	12,500	3.85	48,400
Yuma	16,300	5.35	87,000	700	1.55	1,100	17,000	5.20	88,100
East Central	**72,000**	**4.40**	**317,000**	**33,000**	**1.25**	**41,000**	**105,000**	**3.40**	**358,000**
Archuleta	1,500	2.65	4,000	500	1.20	600	2,000	2.30	4,600
Delta	29,800	2.75	82,000	200	1.50	300	30,000	2.75	82,300
Dolores	5,600	3.75	21,000	2,400	1.00	2,400	8,000	2.95	23,400
Garfield	31,900	2.50	80,000	100	2.00	200	32,000	2.50	80,200
Hinsdale	...	...	...	...	...	...	...	...	...
La Plata	20,000	1.95	39,000	1,000	1.30	1,300	21,000	1.90	40,300
Mesa	35,200	3.35	118,000	800	1.50	1,200	36,000	3.30	119,200
Montezuma	35,000	4.30	150,000	5,000	0.80	4,000	40,000	3.85	154,000
Montrose	30,000	3.55	107,000	...	...	...	30,000	3.55	107,000
Ouray	6,000	2.35	14,000	...	...	...	6,000	2.35	14,000
San Juan	...	...	...	...	...	...	...	...	...
San Miguel	5,000	1.00	5,000	...	...	...	5,000	1.00	5,000
Southwest	**200,000**	**3.10**	**620,000**	**10,000**	**1.00**	**10,000**	**210,000**	**3.00**	**630,000**
Alamosa	25,000	2.90	72,000	...	...	...	25,000	2.90	72,000
Conejos	52,000	2.50	131,000	...	...	...	52,000	2.50	131,000
Costilla	14,000	3.30	46,000	...	...	...	14,000	3.30	46,000
Mineral	...	...	...	...	...	...	...	...	...
Rio Grande	21,000	3.50	73,000	...	...	...	21,000	3.50	73,000
Saguache	13,000	3.60	47,000	...	...	...	13,000	3.60	47,000
San Luis Valley	**125,000**	**2.95**	**369,000**	**...**	**...**	**...**	**125,000**	**2.95**	**369,000**
Baca	2,200	5.45	12,000	300	2.35	700	2,500	5.10	12,700
Bent	38,000	3.95	150,000	...	...	...	38,000	3.95	150,000
Crowley	8,200	4.15	34,000	800	2.00	1,600	9,000	3.95	35,600
Custer	1,400	2.50	3,500	600	1.50	900	2,000	2.20	4,400
Fremont	6,500	3.55	23,000	...	...	...	6,500	3.55	23,000
Huerfano	15,700	2.05	32,000	1,300	1.00	1,300	17,000	1.95	33,300
Las Animas	16,000	3.45	55,000	...	...	...	16,000	3.45	55,000
Otero	23,000	4.80	110,000	...	...	...	23,000	4.80	110,000
Prowers	69,800	4.30	299,000	200	2.00	400	70,000	4.30	299,400
Pueblo	14,200	4.00	56,500	1,800	0.90	1,600	16,000	3.65	58,100
Southeast	**195,000**	**3.95**	**775,000**	**5,000**	**1.30**	**6,500**	**200,000**	**3.90**	**781,500**
State Total	**789,000**	**3.70**	**2,923,000**	**71,000**	**1.25**	**87,000**	**860,000**	**3.50**	**3,010,000**

Alfalfa Hay: Production by County, Colorado, 1997
with Ranking of First Five Counties

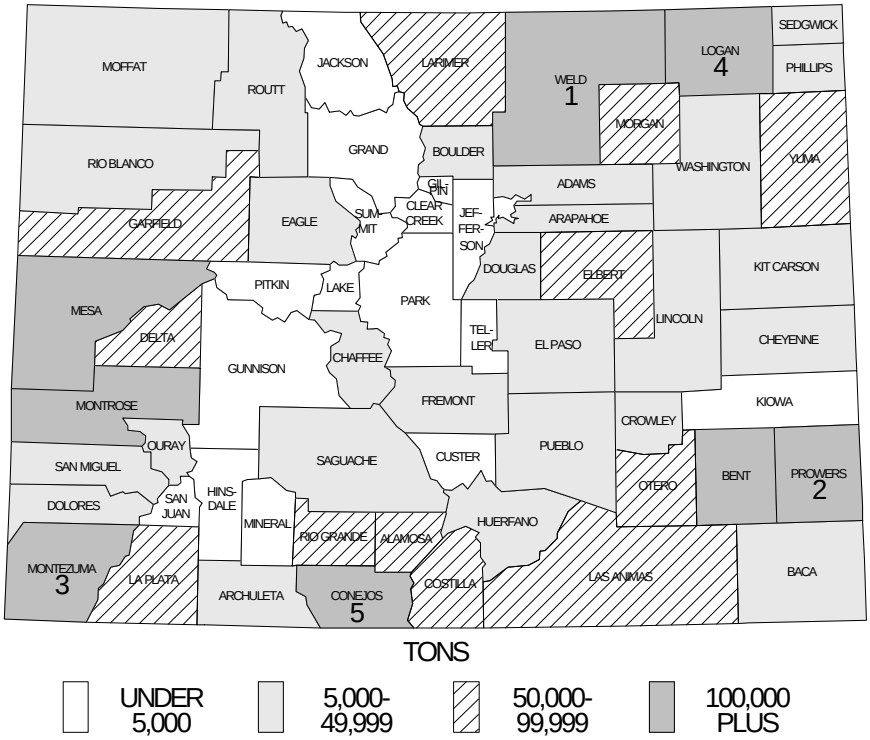

Alfalfa Hay: Acreage and production by county and district, Colorado, 1997

County and District	Irrigated			Non-Irrigated			Total		
	Acreage Harvested	Yield per acre	Production	Acreage Harvested	Yield per acre	Production	Acreage Harvested	Yield per acre	Production
	Acres	Tons	Tons	Acres	Tons	Tons	Acres	Tons	Tons
Chaffee	4,000	2.95	11,800	...	...	...	4,000	2.95	11,800
Clear Creek	...	...	...	...	...	...	...	...	...
Eagle	6,000	2.50	15,100	...	...	...	6,000	2.50	15,100
Gilpin	...	...	...	...	...	...	...	...	...
Grand	1,500	1.85	2,800	...	...	...	1,500	1.85	2,800
Gunnison	500	2.60	1,300	...	...	...	500	2.60	1,300
Jackson	...	...	...	...	...	...	...	...	...
Lake	...	...	...	...	...	...	...	...	...
Moffat	5,000	2.50	12,500	7,500	1.55	11,600	12,500	1.95	24,100
Park	...	...	...	...	...	...	...	...	...
Pitkin	1,500	1.80	2,700	...	...	...	1,500	1.80	2,700
Rio Blanco	2,200	2.65	5,800	300	1.35	400	2,500	2.50	6,200
Routt	4,300	2.80	12,000	7,200	1.95	14,000	11,500	2.25	26,000
Summit	...	...	...	...	...	...	...	...	...
Teller	...	...	...	...	...	...	...	...	...
NW & Mountain	**25,000**	**2.55**	**64,000**	**15,000**	**1.75**	**26,000**	**40,000**	**2.25**	**90,000**
Boulder	11,400	3.25	37,000	1,600	2.25	3,600	13,000	3.10	40,600
Jefferson	600	5.00	3,000	400	1.50	600	1,000	3.60	3,600
Larimer	16,500	4.60	76,000	500	1.80	900	17,000	4.50	76,900
Logan	37,500	4.80	180,000	2,500	1.60	4,000	40,000	4.60	184,000
Morgan	17,500	5.10	89,000	2,500	1.65	4,100	20,000	4.65	93,100
Sedgwick	5,000	5.60	28,000	...	...	...	5,000	5.60	28,000
Weld	71,500	5.05	362,000	2,500	1.90	4,800	74,000	4.95	366,800
Northeast	**160,000**	**4.85**	**775,000**	**10,000**	**1.80**	**18,000**	**170,000**	**4.65**	**793,000**

Alfalfa Hay: Acreage and production by county and district, Colorado, 1997, continued

County and District	Irrigated			Non-Irrigated			Total		
	Acreage Harvested	Yield per acre	Production	Acreage Harvested	Yield per acre	Production	Acreage Harvested	Yield per acre	Production
	Acres	Tons	Tons	Acres	Tons	Tons	Acres	Tons	Tons
Adams	6,600	4.70	31,000	1,400	1.55	2,200	8,000	4.15	33,200
Arapahoe	1,700	4.10	7,000	300	1.35	400	2,000	3.70	7,400
Cheyenne	1,300	5.40	7,000	200	1.00	200	1,500	4.80	7,200
Denver	...	...	...	...	...	...	...	...	...
Douglas	4,500	4.80	21,500	2,500	1.20	3,000	7,000	3.50	24,500
Elbert	12,500	4.00	50,000	14,000	1.25	17,600	26,500	2.55	67,600
El Paso	5,500	3.90	21,500	4,000	1.65	6,600	9,500	2.95	28,100
Kiowa	1,000	4.00	4,000	...	...	...	1,000	4.00	4,000
Kit Carson	5,800	5.50	32,000	200	2.00	400	6,000	5.40	32,400
Lincoln	1,000	5.00	5,000	3,000	1.00	3,000	4,000	2.00	8,000
Phillips	2,500	6.00	15,000	...	...	...	2,500	6.00	15,000
Washington	4,500	5.55	25,000	3,500	2.10	7,400	8,000	4.05	32,400
Yuma	13,100	5.95	78,000	900	1.35	1,200	14,000	5.65	79,200
East Central	**60,000**	**4.95**	**297,000**	**30,000**	**1.40**	**42,000**	**90,000**	**3.75**	**339,000**
Archuleta	1,200	3.75	4,500	800	2.50	2,000	2,000	3.25	6,500
Delta	23,800	3.50	83,000	200	1.00	200	24,000	3.45	83,200
Dolores	4,500	4.90	22,000	3,000	1.75	5,300	7,500	3.65	27,300
Garfield	30,500	2.75	84,000	500	2.00	1,000	31,000	2.75	85,000
Hinsdale	...	...	...	...	...	...	...	...	...
La Plata	21,000	3.60	76,000	2,000	2.70	5,400	23,000	3.55	81,400
Mesa	31,500	3.75	118,000	500	2.20	1,100	32,000	3.70	119,100
Montezuma	42,500	4.25	180,000	8,000	1.50	12,000	50,500	3.80	192,000
Montrose	32,000	3.75	120,000	...	...	...	32,000	3.75	120,000
Ouray	3,000	3.85	11,500	...	...	...	3,000	3.85	11,500
San Juan	...	...	...	...	...	...	...	...	...
San Miguel	5,000	3.20	16,000	...	...	...	5,000	3.20	16,000
Southwest	**195,000**	**3.65**	**715,000**	**15,000**	**1.80**	**27,000**	**210,000**	**3.55**	**742,000**
Alamosa	25,000	3.50	87,000	...	...	...	25,000	3.50	87,000
Conejos	52,000	3.25	170,000	...	...	...	52,000	3.25	170,000
Costilla	14,000	3.85	54,000	...	...	...	14,000	3.85	54,000
Mineral	...	...	...	...	...	...	...	...	...
Rio Grande	21,000	4.35	91,000	...	...	...	21,000	4.35	91,000
Saguache	13,000	3.70	48,000	...	...	...	13,000	3.70	48,000
San Luis Valley	**125,000**	**3.60**	**450,000**	**...**	**...**	**...**	**125,000**	**3.60**	**450,000**
Baca	1,100	6.00	6,600	400	2.00	800	1,500	4.95	7,400
Bent	39,000	4.00	156,000	...	...	...	39,000	4.00	156,000
Crowley	7,400	3.80	28,000	600	2.00	1,200	8,000	3.65	29,200
Custer	600	3.00	1,800	400	1.00	400	1,000	2.20	2,200
Fremont	5,500	3.00	16,600	...	...	...	5,500	3.00	16,600
Huerfano	14,500	2.60	38,000	1,500	1.45	2,200	16,000	2.50	40,200
Las Animas	19,000	3.45	66,000	...	...	...	19,000	3.45	66,000
Otero	20,000	4.85	97,000	...	...	...	20,000	4.85	97,000
Prowers	63,600	5.05	321,000	400	2.75	1,100	64,000	5.05	322,100
Pueblo	9,300	4.75	44,000	1,700	1.95	3,300	11,000	4.30	47,300
Southeast	**180,000**	**4.30**	**775,000**	**5,000**	**1.80**	**9,000**	**185,000**	**4.25**	**784,000**
State Total	**745,000**	**4.15**	**3,076,000**	**75,000**	**1.65**	**122,000**	**820,000**	**3.90**	**3,198,000**

OTHER HAY

Average Yield 1985 - 97

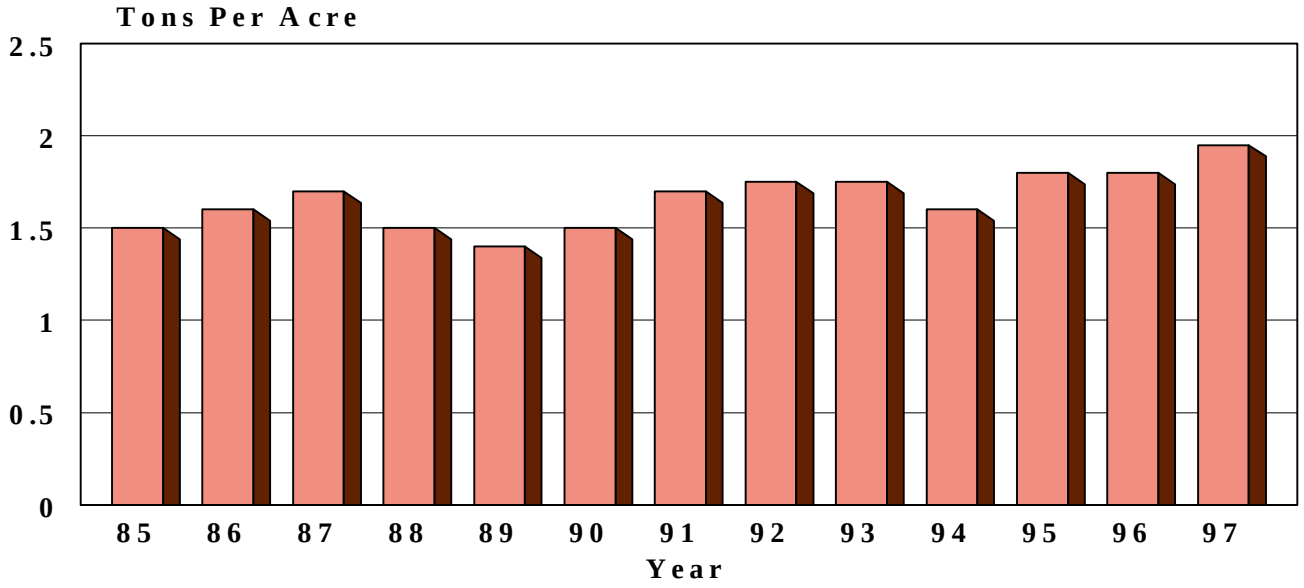

Other Hay: Acreage and production by county and district, Colorado, 1996

County and District	Irrigated			Non-Irrigated			Total		
	Acreage Harvested	Yield per acre	Production	Acreage Harvested	Yield per acre	Production	Acreage Harvested	Yield per acre	Production
	Acres	Tons	Tons	Acres	Tons	Tons	Acres	Tons	Tons
Chaffee	6,000	2.00	12,000	500	1.00	500	6,500	1.90	12,500
Clear Creek	...	...	...	...	...	...	...	...	...
Eagle	6,000	1.40	8,400	1,000	1.30	1,300	7,000	1.40	9,700
Gilpin	...	...	...	...	...	...	...	...	...
Grand	30,000	1.50	45,000	3,000	1.20	3,600	33,000	1.45	48,600
Gunnison	22,000	1.25	28,000	...	...	...	22,000	1.25	28,000
Jackson	72,000	1.40	100,000	5,000	1.25	6,200	77,000	1.40	106,200
Lake	500	1.20	600	...	...	...	500	1.20	600
Moffat	10,000	2.30	23,000	6,000	1.10	6,500	16,000	1.85	29,500
Park	5,000	1.20	6,000	2,000	0.80	1,600	7,000	1.10	7,600
Pitkin	3,000	1.35	4,000	...	...	...	3,000	1.35	4,000
Rio Blanco	23,000	2.45	56,400	2,000	1.40	2,800	25,000	2.35	59,200
Routt	27,000	2.00	54,000	4,500	1.35	6,000	31,500	1.90	60,000
Summit	4,000	1.50	6,000	...	...	...	4,000	1.50	6,000
Teller	1,500	1.75	2,600	1,000	1.50	1,500	2,500	1.65	4,100
NW & Mountain	**210,000**	**1.65**	**346,000**	**25,000**	**1.20**	**30,000**	**235,000**	**1.60**	**376,000**
Boulder	4,500	2.40	10,700	500	1.00	500	5,000	2.25	11,200
Jefferson	400	2.00	800	2,100	0.95	2,000	2,500	1.10	2,800
Larimer	6,300	2.70	17,000	1,200	1.25	1,500	7,500	2.45	18,500
Logan	5,500	2.75	15,000	9,200	1.40	13,000	14,700	1.90	28,000
Morgan	600	2.50	1,500	1,000	1.70	1,700	1,600	2.00	3,200
Sedgwick	900	2.80	2,500	500	1.60	800	1,400	2.35	3,300
Weld	11,800	2.75	32,500	5,500	1.35	7,500	17,300	2.30	40,000
Northeast	**30,000**	**2.65**	**80,000**	**20,000**	**1.35**	**27,000**	**50,000**	**2.15**	**107,000**

Other Hay: Acreage and production by county and district, Colorado, 1996, continued

County and District	Irrigated			Non-Irrigated			Total		
	Acreage Harvested	Yield per acre	Production	Acreage Harvested	Yield per acre	Production	Acreage Harvested	Yield per acre	Production
	Acres	Tons	Tons	Acres	Tons	Tons	Acres	Tons	Tons
Adams	900	2.80	2,500	2,700	1.35	3,700	3,600	1.70	6,200
Arapahoe	400	3.00	1,200	3,600	0.95	3,500	4,000	1.20	4,700
Cheyenne	900	2.45	2,200	8,500	1.95	16,500	9,400	2.00	18,700
Denver	...	...	...	...	...	...	...	...	...
Douglas	1,100	1.80	2,000	5,400	0.95	5,000	6,500	1.10	7,000
Elbert	1,900	2.75	5,200	12,000	1.15	14,000	13,900	1.40	19,200
El Paso	2,000	2.55	5,100	8,300	1.00	8,400	10,300	1.30	13,500
Kiowa	500	3.60	1,800	7,600	2.50	19,000	8,100	2.55	20,800
Kit Carson	2,800	3.65	10,200	10,300	1.80	18,500	13,100	2.20	28,700
Lincoln	1,100	1.80	2,000	10,500	1.25	13,000	11,600	1.30	15,000
Phillips	...	...	...	3,600	2.05	7,400	3,600	2.05	7,400
Washington	1,500	2.00	3,000	18,000	1.60	29,000	19,500	1.65	32,000
Yuma	1,900	2.55	4,800	4,500	2.20	10,000	6,400	2.30	14,800
East Central	**15,000**	**2.65**	**40,000**	**95,000**	**1.55**	**148,000**	**110,000**	**1.70**	**188,000**
Archuleta	3,000	1.00	3,000	...	...	...	3,000	1.00	3,000
Delta	5,500	2.00	11,000	...	...	...	5,500	2.00	11,000
Dolores	...	...	...	...	...	...	...	...	...
Garfield	6,000	1.85	11,000	800	1.15	900	6,800	1.75	11,900
Hinsdale	900	1.10	1,000	...	...	...	900	1.10	1,000
La Plata	8,000	2.25	18,000	500	0.80	400	8,500	2.15	18,400
Mesa	6,000	1.65	10,000	...	...	...	6,000	1.65	10,000
Montezuma	4,800	1.90	9,000	700	1.00	700	5,500	1.75	9,700
Montrose	10,000	2.50	25,000	...	...	...	10,000	2.50	25,000
Ouray	6,300	1.90	12,000	...	...	...	6,300	1.90	12,000
San Juan	...	...	...	...	...	...	...	...	...
San Miguel	2,500	2.00	5,000	...	...	...	2,500	2.00	5,000
Southwest	**53,000**	**2.00**	**105,000**	**2,000**	**1.00**	**2,000**	**55,000**	**1.95**	**107,000**
Alamosa	8,500	1.75	15,000	...	...	...	8,500	1.75	15,000
Conejos	14,000	1.70	24,000	600	1.50	900	14,600	1.70	24,900
Costilla	2,200	1.80	4,000	...	...	...	2,200	1.80	4,000
Mineral	...	...	...	...	...	...	...	...	...
Rio Grande	9,000	1.90	17,000	700	1.85	1,300	9,700	1.90	18,300
Saguache	24,300	1.45	35,000	700	1.15	800	25,000	1.45	35,800
San Luis Valley	**58,000**	**1.65**	**95,000**	**2,000**	**1.50**	**3,000**	**60,000**	**1.65**	**98,000**
Baca	1,300	3.85	5,000	11,000	2.25	25,000	12,300	2.45	30,000
Bent	2,100	3.55	7,500	...	...	...	2,100	3.55	7,500
Crowley	1,400	2.50	3,500	2,000	1.75	3,500	3,400	2.05	7,000
Custer	14,100	1.85	26,000	1,000	1.50	1,500	15,100	1.80	27,500
Fremont	4,600	1.95	9,000	300	1.65	500	4,900	1.95	9,500
Huerfano	3,500	3.45	12,000	800	2.25	1,800	4,300	3.20	13,800
Las Animas	8,100	2.45	20,000	6,400	1.80	11,600	14,500	2.20	31,600
Otero	2,200	3.20	7,000	...	...	...	2,200	3.20	7,000
Prowers	4,100	3.65	15,000	3,000	2.50	7,500	7,100	3.15	22,500
Pueblo	2,600	3.45	9,000	1,500	1.75	2,600	4,100	2.85	11,600
Southeast	**44,000**	**2.60**	**114,000**	**26,000**	**2.10**	**54,000**	**70,000**	**2.40**	**168,000**
State Total	**410,000**	**1.90**	**780,000**	**170,000**	**1.55**	**264,000**	**580,000**	**1.80**	**1,044,000**

Other Hay: Production by County, Colorado, 1997
with Ranking of First Five Counties

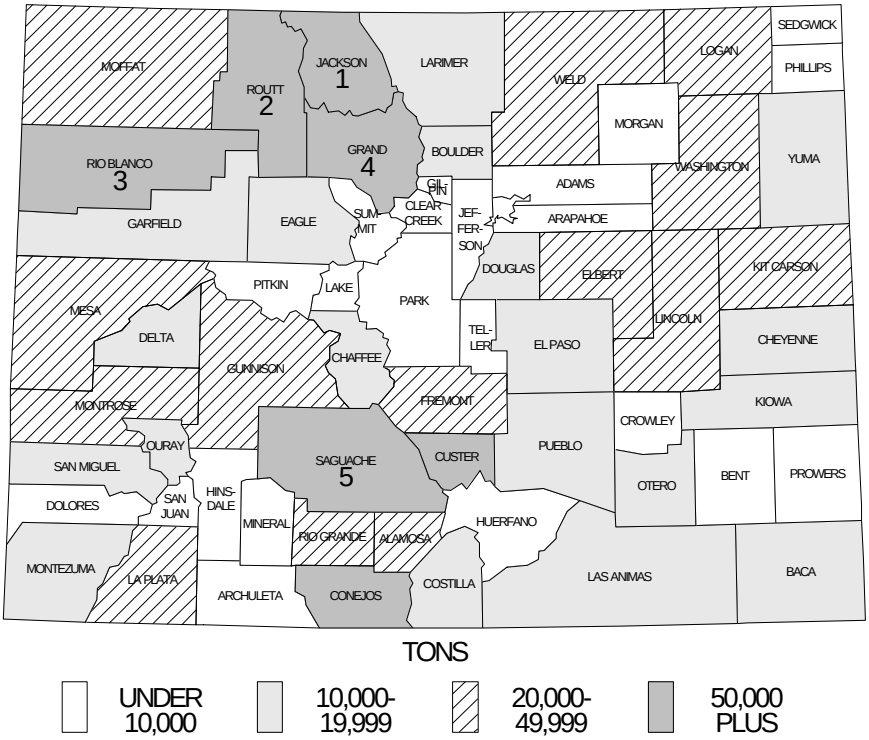

Other Hay: Acreage and production by county and district, Colorado, 1997

County and District	Irrigated			Non-Irrigated			Total		
	Acreage Harvested	Yield per acre	Production	Acreage Harvested	Yield per acre	Production	Acreage Harvested	Yield per acre	Production
	Acres	Tons	Tons	Acres	Tons	Tons	Acres	Tons	Tons
Chaffee	5,500	2.00	11,000	500	1.00	500	6,000	1.90	11,500
Clear Creek	...	...	...	...	...	...	...	...	...
Eagle	5,000	1.90	9,500	500	1.00	500	5,500	1.80	10,000
Gilpin	...	...	...	...	...	...	...	...	...
Grand	39,000	1.50	59,000	2,000	1.25	2,500	41,000	1.50	61,500
Gunnison	22,500	1.40	31,500	...	...	...	22,500	1.40	31,500
Jackson	57,500	1.35	78,000	4,500	1.25	5,600	62,000	1.35	83,600
Lake	500	1.00	500	...	...	...	500	1.00	500
Moffat	8,000	2.45	19,500	5,000	1.00	5,000	13,000	1.90	24,500
Park	6,000	1.40	8,500	1,000	1.30	1,300	7,000	1.40	9,800
Pitkin	4,000	1.50	6,000	...	...	...	4,000	1.50	6,000
Rio Blanco	24,000	2.60	62,000	3,000	1.80	5,400	27,000	2.50	67,400
Routt	28,000	2.30	65,000	3,000	1.20	3,600	31,000	2.20	68,600
Summit	3,500	1.85	6,500	...	...	...	3,500	1.85	6,500
Teller	1,500	2.00	3,000	500	1.20	600	2,000	1.80	3,600
NW & Mountain	**205,000**	**1.75**	**360,000**	**20,000**	**1.25**	**25,000**	**225,000**	**1.70**	**385,000**
Boulder	5,300	2.75	14,500	700	1.45	1,000	6,000	2.60	15,500
Jefferson	500	2.00	1,000	1,500	0.95	1,400	2,000	1.20	2,400
Larimer	5,500	2.20	12,000	1,000	1.00	1,000	6,500	2.00	13,000
Logan	6,700	1.85	12,500	13,300	1.50	20,000	20,000	1.65	32,500
Morgan	700	2.15	1,500	1,300	1.45	1,900	2,000	1.70	3,400
Sedgwick	2,300	1.95	4,500	1,200	1.40	1,700	3,500	1.75	6,200
Weld	9,000	2.65	24,000	11,000	1.65	18,000	20,000	2.10	42,000
Northeast	**30,000**	**2.35**	**70,000**	**30,000**	**1.50**	**45,000**	**60,000**	**1.90**	**115,000**

Other Hay: Acreage and production by county and district, Colorado, 1997, continued

County and District	Irrigated			Non-Irrigated			Total		
	Acreage Harvested	Yield per acre	Production	Acreage Harvested	Yield per acre	Production	Acreage Harvested	Yield per acre	Production
	Acres	Tons	Tons	Acres	Tons	Tons	Acres	Tons	Tons
Adams	1,000	2.00	2,000	3,500	1.30	4,600	4,500	1.45	6,600
Arapahoe	500	2.00	1,000	3,500	1.80	6,300	4,000	1.85	7,300
Cheyenne	500	2.00	1,000	5,500	1.80	10,000	6,000	1.85	11,000
Denver	...	...	...	...	...	...	...	...	...
Douglas	1,500	1.55	2,300	6,000	1.35	8,000	7,500	1.35	10,300
Elbert	2,000	2.10	4,200	14,000	1.80	25,000	16,000	1.85	29,200
El Paso	1,500	2.00	3,000	9,000	1.50	13,500	10,500	1.55	16,500
Kiowa	500	3.00	1,500	7,000	2.20	15,500	7,500	2.25	17,000
Kit Carson	2,000	3.25	6,500	9,500	1.90	18,000	11,500	2.15	24,500
Lincoln	500	2.00	1,000	11,000	1.75	19,000	11,500	1.75	20,000
Phillips	...	...	...	3,500	1.60	5,600	3,500	1.60	5,600
Washington	1,000	2.50	2,500	14,000	1.95	27,500	15,000	2.00	30,000
Yuma	2,000	2.50	5,000	5,500	2.20	12,000	7,500	2.25	17,000
East Central	**13,000**	**2.30**	**30,000**	**92,000**	**1.80**	**165,000**	**105,000**	**1.85**	**195,000**
Archuleta	2,700	1.85	5,000	500	1.80	900	3,200	1.85	5,900
Delta	5,000	2.40	12,000	500	2.00	1,000	5,500	2.35	13,000
Dolores	...	...	...	...	...	...	...	...	...
Garfield	8,800	2.05	18,000	1,200	1.60	1,900	10,000	2.00	19,900
Hinsdale	1,000	1.50	1,500	...	...	...	1,000	1.50	1,500
La Plata	9,000	2.80	25,000	2,000	2.40	4,800	11,000	2.70	29,800
Mesa	11,500	2.85	32,500	500	2.00	1,000	12,000	2.80	33,500
Montezuma	5,800	2.60	15,000	500	1.80	900	6,300	2.50	15,900
Montrose	8,500	2.60	22,000	500	2.00	1,000	9,000	2.55	23,000
Ouray	8,000	2.40	19,000	...	...	...	8,000	2.40	19,000
San Juan	...	...	...	...	...	...	...	...	...
San Miguel	3,700	2.70	10,000	300	1.65	500	4,000	2.65	10,500
Southwest	**64,000**	**2.50**	**160,000**	**6,000**	**2.00**	**12,000**	**70,000**	**2.45**	**172,000**
Alamosa	12,500	1.70	21,000	500	1.40	700	13,000	1.65	21,700
Conejos	24,000	1.90	46,000	3,000	1.45	4,400	27,000	1.85	50,400
Costilla	6,500	2.40	15,500	500	1.60	800	7,000	2.35	16,300
Mineral	...	...	...	...	...	...	...	...	...
Rio Grande	9,000	2.35	21,000	1,000	1.70	1,700	10,000	2.25	22,700
Saguache	31,000	1.80	56,500	2,000	1.20	2,400	33,000	1.80	58,900
San Luis Valley	**83,000**	**1.95**	**160,000**	**7,000**	**1.45**	**10,000**	**90,000**	**1.90**	**170,000**
Baca	300	3.35	1,000	6,700	1.65	11,000	7,000	1.70	12,000
Bent	700	2.85	2,000	300	1.35	400	1,000	2.40	2,400
Crowley	800	3.15	2,500	700	1.45	1,000	1,500	2.35	3,500
Custer	16,500	3.05	50,000	2,500	1.90	4,800	19,000	2.90	54,800
Fremont	7,500	2.95	22,000	1,000	1.70	1,700	8,500	2.80	23,700
Huerfano	2,500	2.40	6,000	500	1.80	900	3,000	2.30	6,900
Las Animas	4,500	2.65	12,000	3,500	1.40	4,900	8,000	2.10	16,900
Otero	3,000	3.50	10,500	...	...	...	3,000	3.50	10,500
Prowers	1,200	2.90	3,500	1,800	2.30	4,100	3,000	2.55	7,600
Pueblo	3,000	3.50	10,500	3,000	1.40	4,200	6,000	2.45	14,700
Southeast	**40,000**	**3.00**	**120,000**	**20,000**	**1.65**	**33,000**	**60,000**	**2.55**	**153,000**
State Total	**435,000**	**2.05**	**900,000**	**175,000**	**1.65**	**290,000**	**610,000**	**1.95**	**1,190,000**

Wheat and Barley: On-farm, off-farm and total stocks, Colorado, 1986-98 1/

Year/Month		All Wheat			Barley		
		On-farm	Off-farm	Total	On-farm	Off-farm	Total
		1,000 Bushels					
1986	January 1	57,114	39,000	96,114	8,704	7,550	16,254
	April 1	45,970	36,760	82,730	2/	2/	2/
	June 1	33,432	29,660	63,092	3,046	5,465	8,511
	September 1	83,919	53,640	137,559	2/	2/	2/
	December 1	54,000	48,400	102,400	2/	2/	2/
1987	March 1	38,500	42,100	80,600	2/	2/	2/
	June 1	28,000	35,465	63,465	2,800	4,100	6,900
	September 1	65,000	58,300	123,300	2/	2/	2/
	December 1	52,500	50,100	102,600	2/	2/	2/
1988	March 1	36,000	41,800	77,800	2/	2/	2/
	June 1	22,000	24,500	46,500	2,800	5,200	8,000
	September 1	50,000	47,900	97,900	6,000	6,100	12,100
	December 1	40,000	35,200	75,200	5,500	7,750	13,250
1989	March 1	29,000	24,915	53,915	2,700	6,805	9,505
	June 1	19,000	12,565	31,565	1,200	3,872	5,072
	September 1	40,000	35,275	75,275	6,000	4,280	10,280
	December 1	34,000	25,300	59,300	2,600	6,090	8,690
1990	March 1	17,000	20,275	37,275	1,700	5,690	7,390
	June 1	10,000	10,000	20,000	310	3,615	3,925
	September 1	42,000	38,335	80,335	6,800	2,810	9,610
	December 1	31,500	34,015	65,515	3,400	5,405	8,805
1991	March 1	21,000	26,920	47,920	1,200	5,140	6,340
	June 1	11,000	14,925	25,925	1,000	4,040	5,040
	September 1	39,000	42,230	81,230	6,000	5,470	11,470
	December 1	25,000	26,840	51,840	3,700	7,600	11,300
1992	March 1	10,500	21,380	31,880	1,500	7,875	9,375
	June 1	5,000	11,250	16,250	350	6,535	6,885
	September 1	30,000	41,000	71,000	4,800	6,845	11,645
	December 1	18,500	29,690	48,190	2,000	7,485	9,485
1993	March 1	9,500	21,855	31,355	1,050	6,090	7,140
	June 1	5,500	9,690	15,190	650	5,930	6,580
	September 1	34,000	45,000	79,000	5,000	5,850	10,850
	December 1	30,000	31,500	61,500	2,600	6,255	8,855
1994	March 1	13,000	23,440	36,440	925	5,060	5,985
	June 1	5,000	11,500	16,500	250	4,530	4,780
	September 1	36,000	32,500	68,500	3,000	5,820	8,820
	December 1	20,000	27,400	47,400	2,200	6,180	8,380
1995	March 1	9,000	21,350	30,350	800	5,285	6,085
	June 1	5,000	10,950	15,950	325	3,380	3,705
	September 1	30,000	46,150	76,150	6,000	4,420	10,420
	December 1	17,000	30,090	47,090	1,300	4,365	5,665
1996	March 1	6,500	21,550	28,050	325	5,920	6,245
	June 1	2,500	11,700	14,200	50	4,420	4,470
	September 1	33,000	30,935	63,935	5,200	5,025	10,225
	December 1	19,000	21,140	40,140	1,700	8,145	9,845
1997	March 1	8,000	16,800	24,800	510	6,470	6,980
	June 1	3,500	8,970	12,470	215	4,920	5,135
	September 1	36,000	40,890	76,890	4,500	3/	3/
	December 1	26,500	32,500	59,000	2,000	7,035	9,035
1998	March 1	19,000	25,160	44,160	3/	6,075	3/

1/ Change in reference dates beginning September 1986.
2/ Quarterly estimates discontinued April 1986; resumed September 1988.
3/ Data not published to avoid disclosure of individual operations.

Corn and Sorghum: On-farm, off-farm and total stocks, Colorado, 1986-98 1/

Year/Month		Corn			Sorghum		
		On-farm	Off-farm	Total	On-farm	Off-farm	Total
		1,000 Bushels					
1986	January 1	56,955	19,960	76,915	5,152	3,965	9,117
	April 1	39,351	14,105	53,456	2/	2/	2/
	June 1	25,889	11,420	37,309	2,240	2,315	4,555
	September 1	18,640	10,625	29,265	1,568	3,460	5,028
	December 1	80,000	28,200	108,200	2/	2/	2/
1987	March 1	58,000	23,240	81,240	2/	2/	2/
	June 1	32,000	17,685	49,685	1,600	3,360	4,960
	September 1	25,000	20,500	45,500	1,500	2,725	4,225
	December 1	87,000	42,100	129,100	2/	2/	2/
1988	March 1	60,000	28,700	88,700	2/	2/	2/
	June 1	23,000	22,560	45,560	1,000	4,400	5,400
	September 1	12,000	16,650	28,650	850	4,150	5,000
	December 1	70,000	37,175	107,175	2/	2/	2/
1989	March 1	45,000	25,365	70,365	2/	2/	2/
	June 1	21,000	15,135	36,135	1,800	2,376	4,176
	September 1	11,000	8,760	19,760	1,000	2,110	3,110
	December 1	60,000	26,355	86,355	2/	2/	2/
1990	March 1	35,000	15,240	50,240	1,300	2,690	3,990
	June 1	16,000	6,875	22,875	900	1,805	2,705
	September 1	10,000	2,450	12,450	500	1,480	1,980
	December 1	45,000	22,755	67,755	2,000	3,240	5,240
1991	March 1	30,000	13,060	43,060	1,200	1,960	3,160
	June 1	18,000	8,800	26,800	400	995	1,395
	September 1	8,500	3,325	11,825	150	540	690
	December 1	64,000	28,140	92,140	2,800	3,830	6,630
1992	March 1	38,000	18,670	56,670	1,100	1,028	2,128
	June 1	15,000	11,575	26,575	500	993	1,493
	September 1	6,500	2,835	9,335	150	260	410
	December 1	54,000	24,685	78,685	1,400	1,840	3,240
1993	March 1	40,000	18,970	58,970	900	1,260	2,160
	June 1	20,000	12,375	32,375	550	757	1,307
	September 1	9,000	4,670	13,670	300	735	1,035
	December 1	40,000	18,640	58,640	1,600	2,450	4,050
1994	March 1	32,000	14,500	46,500	1,400	2,150	3,550
	June 1	15,000	7,275	22,275	900	1,030	1,930
	September 1	3,700	2,260	5,960	170	180	350
	December 1	50,000	30,600	80,600	1,700	2,750	4,450
1995	March 1	33,000	20,880	53,880	1,100	2,170	3,270
	June 1	13,000	10,930	23,930	350	1,370	1,720
	September 1	7,500	2,980	10,480	100	850	950
	December 1	38,000	21,355	59,355	900	1,590	2,490
1996	March 1	19,000	13,850	32,850	600	750	1,350
	June 1	6,000	5,700	11,700	600	345	945
	September 1	2,500	1,360	3,860	60	65	125
	December 1	50,000	28,445	78,445	3,500	3,415	6,915
1997	March 1	32,000	18,500	50,500	1,300	1,400	2,700
	June 1	16,000	10,200	26,200	600	600	1,200
	September 1	5,000	2,070	7,070	270	225	495
	December 1	60,000	32,600	92,600	1,800	2,050	3,850
1998	March 1	38,000	21,480	59,480	3/	1,390	3/

1/ Change in reference dates beginning September 1986.
2/ Quarterly estimates discontinued April 1986; resumed March 1990.
3/ Data not published to avoid disclosure of individual operations.

Oats: On-farm, off-farm and total stocks, Colorado, 1991-98 1/

Year	Month	On farm	Off farm	Total
		1,000 Bushels		
1991	March 1	*	155	*
	June 1	*	120	*
	September 1	*	182	*
	December 1	*	220	*
1992	March 1	*	169	*
	June 1	*	124	*
	September 1	*	210	*
	December 1	*	235	*
1993	March 1	*	167	*
	June 1	*	155	*
	September 1	*	185	*
	December 1	*	136	*
1994	March 1	*	133	*
	June 1	*	88	*
	September 1	*	110	*
	December 1	*	145	*
1995	March 1	*	198	*
	June 1	*	125	*
	September 1	*	125	*
	December 1	*	155	*
1996	March 1	*	135	*
	June 1	*	100	*
	September 1	*	120	*
	December 1	*	90	*
1997	March 1	*	82	*
	June 1	*	75	*
	September 1	*	90	*
	December 1	*	140	*
1998	March 1	*	112	*

1/ Quarterly estimates discontinued April 1986; resumed March 1990.
* Minor states not published separately for on-farm stocks beginning June 1986.

All Hay: Production and stocks on farms, Colorado, 1972-97

Year	Production	January 1 1/ 2/		May 1 1/	
		Stocks	% of Prod.	Stocks	% of Prod.
	1,000 Tons	1,000 Tons	Percent	1,000 Tons	Percent
1972	2,984	1,880	63	388	13
1973	3,278	2,098	64	492	15
1974	2,866	1,892	66	373	13
1975	2,972	1,843	62	476	16
1976	3,126	1,907	61	531	17
1977	2,890	1,850	64	578	20
1978	3,228	2,034	63	484	15
1979	3,574	2,359	66	715	20
1980	3,276	2,129	65	590	18
1981	3,105	2,018	65	652	21
1982	3,176	2,001	63	508	16
1983	3,357	2,048	61	436	13
1984	3,311	1,953	59	563	17
1985	3,644	2,186	60	765	21
1986	3,642	2,659	73	728	20
1987	4,044	3,033	75	809	20
1988	3,957	2,374	60	435	11
1989	3,450	1,898	55	587	17
1990	3,805	2,207	58	457	12
1991	4,062	2,437	60	528	13
1992	4,189	2,575	61	396	9
1993	4,193	2,430	58	294	7
1994	4,060	2,030	50	447	11
1995	3,978	2,390	60	636	16
1996	4,054	1,945	48	203	5
1997	4,388	1,975	45	570	13

1/ Following year of production.
2/ Data as of December 1 beginning 1986.

On-farm and off-farm storage capacity, Colorado and United States, 1984-97

Year		Colorado			United States		
		On-farm storage capacity	Off-farm storage		On-farm storage capacity	Off-farm storage	
			Number of facilities	Capacity		Number of facilities	Capacity
		Mil. Bu.	Number	1,000 Bu.	Mil. Bu.	Number	1,000 Bu.
January 1:	1984	...	211	113,400	...	14,195	8,109,090
	1985	...	203	111,350	...	13,921	8,113,670
	1986	...	204	114,430	...	14,063	8,287,140
December 1:	1986	...	204	130,850	...	14,046	9,123,280
	1987	240	220	142,860	13,640	13,889	9,610,590
	1988	230	217	145,220	13,300	13,802	9,606,050
	1989	220	174	132,390	12,800	13,517	9,384,430
	1990	210	167	131,030	12,400	13,214	9,089,300
	1991	220	165	114,930	12,170	12,825	8,911,220
	1992	190	159	115,370	12,090	12,428	8,664,970
	1993	190	161	115,650	11,625	11,866	8,486,500
	1994	170	139	114,700	11,500	11,450	8,374,110
	1995	170	136	114,060	11,165	11,125	8,301,060
	1996	160	132	112,120	10,970	10,724	8,072,330
	1997	170	126	110,930	10,950	10,426	7,938,190

Barley: Acreage planted by variety, by district, Colorado, 1996-97

Variety	Northwest		Northeast		East Central		Southwest		San Luis Valley		Southeast		State	
	% of Total	Acres	% of Total	Acres	% of Total	Acres	% of Total	Acres	% of Total	Acres	% of Total	Acres	% of Total	Acres
1996														
Moravian 14*	...	...	59.2	14,100	...	...	33.3	900	66.2	40,400	...	...	55.4	55,400
Otis	...	...	26.1	6,200	91.2	3,100	11.1	300	...	...	...	...	9.6	9,600
Triumph*	...	...	...	...	...	...	...	...	12.1	7,400	...	...	7.4	7,400
Steptoe	71.0	2,200	3.4	800	...	...	40.7	1,100	...	...	3.3	200	4.3	4,300
Schuyler	...	...	3.4	800	5.9	200	3.7	100	...	...	48.3	2,900	4.0	4,000
Camarque*	...	...	1.3	300	...	...	...	...	5.7	3,500	...	...	3.8	3,800
Morex*	...	...	...	...	...	...	...	...	4.1	2,500	...	...	2.5	2,500
Will	...	...	...	...	...	...	...	...	...	...	38.3	2,300	2.3	2,300
Westbred 501	...	...	...	...	...	...	...	...	3.3	2,000	...	...	2.0	2,000
Klages*	...	...	...	...	...	...	...	...	3.3	2,000	...	...	2.0	2,000
Alexis*	...	...	...	...	...	...	...	...	2.1	1,300	...	...	1.3	1,300
Baroness	12.9	400	...	...	...	...	...	...	...	...	5.0	300	0.7	700
Stander*	...	...	...	...	...	...	...	...	1.0	600	...	...	0.6	600
Galena *	...	...	2.1	500							...	...	0.5	500
Other malting 1/	...	...	2.1	500	...	...	...	...	0.5	300	...	...	0.8	800
Other 1/	16.1	500	2.5	600	2.9	100	11.1	300	1.6	1,000	5.0	300	2.8	2,800
All Barley	100.0	3,100	100.0	23,800	100.0	3,400	100.0	2,700	100.0	61,000	100.0	6,000	100.0	100,000
1997														
Moravian 14 *	...	...	53.2	10,400	16.7	800	50.0	900	72.3	45,900	...	...	61.1	58,000
Otis	...	...	34.2	6,700	73.3	3,400	5.0	100	...	...	...	...	10.7	10,200
Triumph *	...	...	...	...	...	...	...	...	11.0	7,000	...	...	7.4	7,000
Steptoe	100.0	3,500	4.2	800	...	...	35.0	600	0.3	200	14.0	300	5.7	5,400
Camarque *	...	...	...	...	...	...	...	...	6.3	4,000	...	...	4.2	4,000
Morex *	...	...	...	...	...	...	...	...	3.1	2,000	...	...	2.1	2,000
Alexis *	...	...	...	...	...	...	...	...	3.1	2,000	...	...	2.1	2,000
Schuyler	...	...	2.6	500	6.7	300	5.0	100	...	...	46.0	900	1.9	1,800
Baroness	...	...	1.1	200	...	...	...	...	0.8	500	12.0	200	1.0	900
Westbred 501	...	...	...	...	...	...	...	...	0.9	600	...	...	.6	600
Will	...	...	...	...	...	...	...	...	...	...	20.0	400	.4	400
Other Malting 1/	...	...	1.6	300	...	...	...	...	0.8	500	...	...	.8	800
Others 1/	...	...	3.1	600	3.3	200	5.0	100	1.3	800	8.0	200	2.0	1,900
All Barley	100.0	3,500	100.0	19,500	100.0	4,700	100.0	1,800	100.0	63,500	100.0	2,000	100.0	95,000

* Indicates malt variety.
1/ Includes unknown varieties.

Winter Wheat: Percent Planted by Variety, Colorado, 1991-98 1/

Variety	1991 Crop	1992 Crop	1993 Crop	1994 Crop	1995 Crop	1996 Crop	1997 Crop	1998 Crop
	Percent							
Tam 107	49.3	49.7	51.5	60.8	63.3	56.9	55.1	43.3
Akron	...	...	...	...	...	0.3	3.1	11.9
Lamar	2.6	5.7	7.2	5.5	5.5	7.4	8.0	9.4
Yuma	...	...	0.8	2.1	2.7	5.3	6.0	5.5
Halt	...	...	...	...	...	...	0.8	3.7
Arapahoe	...	...	0.8	1.3	0.9	1.2	1.0	2.1
Baca	8.0	7.9	4.8	3.9	4.7	2.9	1.7	1.9
Tomahawk	...	...	...	1.5	1.3	2.6	2.2	1.8
Scout 2/	6.2	5.7	6.0	4.3	3.9	3.3	2.1	1.7
Fairview	...	...	...	...	0.6	1.1	1.0	1.3
Vista	...	...	...	0.1	0.3	0.5	0.8	1.3
Hawk	6.9	4.8	3.9	2.3	1.4	1.7	1.1	1.2
Buckskin	...	...	...	1.4	1.5	0.8	0.4	1.0
Longhorn	...	...	...	...	1.2	2.0	2.3	1.0
Tam 200	2.8	2.7	2.8	2.3	2.1	2.0	1.6	0.9
Alliance	...	...	...	...	...	...	0.2	0.7
Other 3/	24.2	23.5	22.2	14.5	10.6	12.0	12.6	11.3
TOTAL	100.0	100.0	100.0	100.0	100.0	100.0	100.0	100.0

1/ Dots indicate either none or minor amount reported.
2/ Includes Scout 66. 3/ Includes unknown, minor, and older varieties that have become less popular.

Winter Wheat: Percent planted by variety, by district and selected counties, Colorado, 1998 crop 1/

Northwest and Southwest Districts, Colorado, 1998 Crop

District/County	Blizzard	Fairview	Jeff	Stevens	Weston	Windridge	Other	Total
				Percent				
Northwest 1998	3.1	---	0.9	---	24.0	4.1	67.9	100.0
Moffat	---	---	---	---	91.2	---	8.8	100.0
Rio Blanco	---	---	---	---	78.9	---	21.1	100.0
Routt	4.5	---	1.3	---	---	5.9	88.3	100.0
Southwest 1998	---	66.3	5.1	7.6	---	---	21.0	100.0
Dolores	---	89.4	.3	---	---	---	10.3	100.0
Garfield	---	---	72.0	---	---	---	28.0	100.0
La Plata	---	61.5	7.9	---	---	---	30.6	100.0
Mesa	---	---	---	74.4	---	---	25.6	100.0
Montezuma	---	47.6	---	---	---	---	52.4	100.0

Northeast District, Colorado, 1998 Crop

District/County	Akron	Arapahoe	Lamar	Tam 107	Vista	Yuma	Other	Total
				Percent				
Northeast 1998	10.4	5.4	20.9	26.5	4.0	7.6	25.2	100.0
Boulder	---	---	---	42.3	---	17.6	40.1	100.0
Larimer	6.5	---	50.2	20.4	---	.8	22.1	100.0
Logan	16.2	6.1	21.3	18.3	---	13.3	24.8	100.0
Morgan	6.4	---	25.4	46.9	---	3.4	17.9	100.0
Sedgwick	7.9	17.0	12.9	17.9	20.3	2.1	21.9	100.0
Weld	7.7	---	21.2	30.1	---	7.7	33.3	100.0

East Central District, Colorado, 1998 Crop

District/County	Akron	Halt	Lamar	Tam 107	Tomahawk	Yuma	Other	Total
				Percent				
East Central 1998	12.6	3.4	5.7	51.6	2.1	5.9	18.7	100.0
Adams	6.2	6.4	9.9	49.9	2.6	11.8	13.2	100.0
Arapahoe	4.9	23.1	11.9	36.8	---	14.3	9.0	100.0
Cheyenne	5.7	.6	7.4	63.2	2.7	3.1	17.3	100.0
Douglas	---	.9	---	89.5	---	---	9.6	100.0
Elbert	13.4	9.3	16.2	37.4	---	12.8	10.9	100.0
El Paso	---	1.0	8.7	37.8	---	---	52.5	100.0
Kiowa	21.9	7.1	10.1	46.8	---	---	14.1	100.0
Kit Carson	8.6	2.0	3.5	67.9	3.3	2.1	12.6	100.0
Lincoln	8.5	4.4	1.0	55.6	---	9.8	20.7	100.0
Phillips	18.9	.5	7.9	35.2	5.9	2.9	28.7	100.0
Washington	17.8	1.5	2.5	56.2	---	6.7	15.3	100.0
Yuma	10.4	1.0	2.6	41.7	3.8	8.2	32.3	100.0

Southeast District, Colorado, 1998 Crop

District/County	Akron	Baca	Halt	Lamar	Scout	Tam 107	Other	Total
				Percent				
Southeast 1998	13.7	7.7	8.6	11.0	3.4	39.1	16.5	100.0
Baca	7.3	12.5	7.1	6.2	5.3	38.0	23.6	100.0
Bent	---	---	5.9	---	---	67.0	27.1	100.0
Crowley	---	---	---	---	6.5	24.6	68.9	100.0
Las Animas	---	18.3	---	---	---	29.7	52.0	100.0
Otero	---	---	---	---	---	60.3	39.7	100.0
Prowers	24.3	1.0	10.8	18.8	1.0	39.3	4.8	100.0
Pueblo	---	5.1	32.1	4.8	1.5	43.8	12.7	100.0

1/ Dashes indicate either none or minor amount reported, Scout includes Scout 66.

Field Crops: Monthly marketing percents, selected crops, Colorado, 1989-97 1/

Crop	All Wheat											
Year	Jul	Aug	Sep	Oct	Nov	Dec	Jan	Feb	Mar	Apr	May	Jun
1989-90	12	19	7	7	8	8	13	7	7	6	4	2
1990-91	13	9	8	7	6	10	11	7	8	7	8	6
1991-92	20	16	8	10	7	9	13	5	5	3	2	2
1992-93	10	8	10	9	11	11	15	4	7	5	8	2
1993-94	10	9	6	9	11	12	20	5	6	6	3	3
1994-95	17	10	9	8	7	10	15	7	6	3	5	3
1995-96	15	18	11	8	5	11	14	8	4	3	2	1
1996-97	12	9	7	6	6	11	16	11	11	8	2	1
	Barley											
	Jul	Aug	Sep	Oct	Nov	Dec	Jan	Feb	Mar	Apr	May	Jun
1989-90	7	26	15	9	30	6	2	1	1	1	1	1
1990-91	6	19	12	4	20	15	7	3	6	5	2	1
1991-92	10	14	8	9	21	16	10	5	2	2	1	2
1992-93	4	25	9	8	14	7	11	6	6	5	3	2
1993-94	17	24	17	6	25	2	3	1	1	1	2	1
1994-95	7	31	15	6	18	3	15	1	1	1	1	1
1995-96	...	16	19	9	23	27	4	1	...	1	...	...
1996-97	9	39	15	8	4	16	5	...	2	1	...	1
	Corn for Grain											
	Oct	Nov	Dec	Jan	Feb	Mar	Apr	May	Jun	Jul	Aug	Sep
1989-90	11	16	16	20	9	7	6	5	5	2	2	1
1990-91	13	19	9	12	4	4	6	5	6	8	8	6
1991-92	13	9	12	18	8	7	7	6	6	4	4	6
1992-93	13	11	12	14	6	3	5	9	6	8	7	6
1993-94	8	16	13	22	8	5	5	4	5	5	5	4
1994-95	13	15	14	15	7	8	6	6	5	3	5	3
1995-96	11	28	20	15	7	5	5	3	1	1	2	2
1996-97	16	13	10	15	10	7	6	5	5	5	4	4
	Dry Beans											
	Sep	Oct	Nov	Dec	Jan	Feb	Mar	Apr	May	Jun	Jul	Aug
1989-90	24	16	8	11	13	7	6	5	4	3	2	1
1990-91	28	11	6	5	10	6	7	8	8	5	4	2
1991-92	13	9	9	11	8	7	4	7	5	9	8	10
1992-93	21	13	9	10	10	7	5	5	5	6	5	4
1993-94	22	23	9	5	6	5	5	5	4	6	6	4
1994-95	19	16	8	8	8	7	5	6	4	7	6	6
1995-96	24	15	9	8	8	6	6	5	4	5	6	4
1996-97	27	17	4	6	8	4	4	3	4	9	7	7
	All Hay											
	Jun	Jul	Aug	Sep	Oct	Nov	Dec	Jan	Feb	Mar	Apr	May
1989-90	5	4	10	8	14	15	8	8	8	9	4	7
1990-91	4	6	18	11	8	6	8	7	10	12	5	5
1991-92	4	6	9	10	9	12	12	12	10	8	5	3
1992-93	9	9	8	12	9	11	13	9	8	5	4	3
1993-94	10	11	14	10	9	15	8	7	5	6	4	1
1994-95	6	12	10	9	12	12	11	14	5	4	3	2
1995-96	12	9	10	8	9	9	10	11	6	6	6	4
1996-97	9	10	10	12	13	10	8	12	5	5	4	2

1/ Dots indicate only minor amount sold.