



Minnesota State Boundary



County Boundary and Name

Source: U.S. Bureau of the Census.

Note: All boundaries and names are as of January 1, 2017.

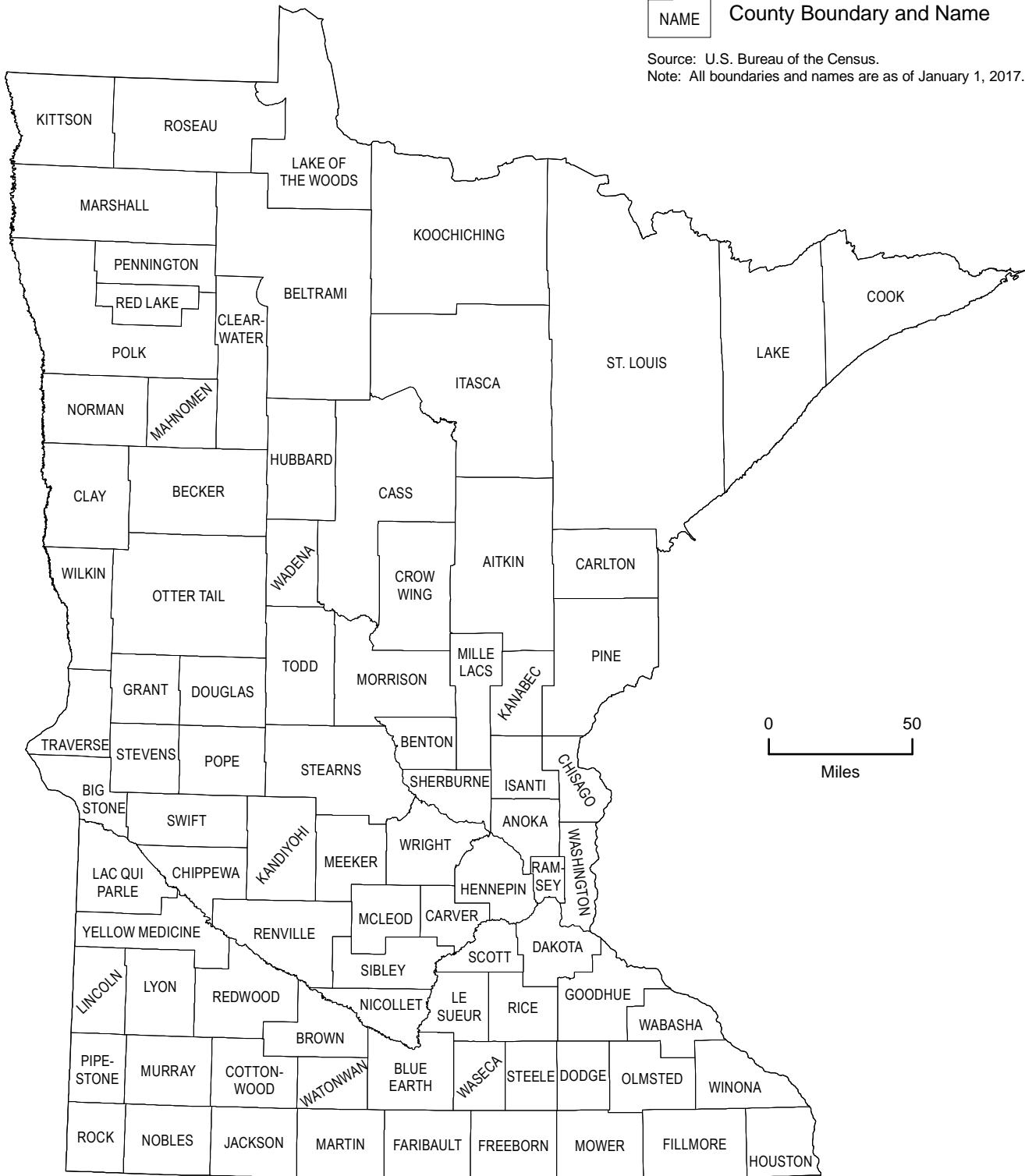


Figure 1. Profile of Minnesota's Agriculture

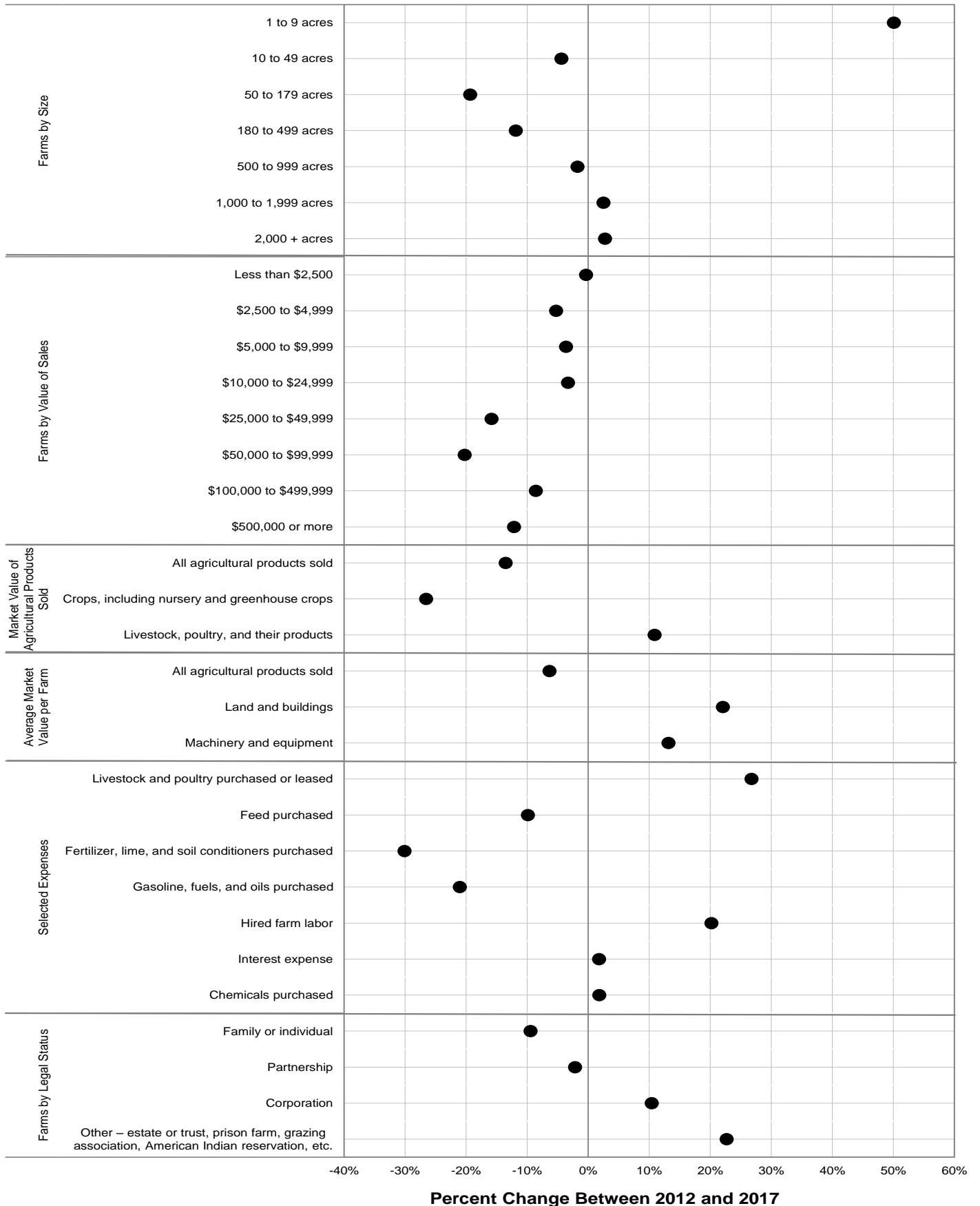


Figure 2. Farms by Size

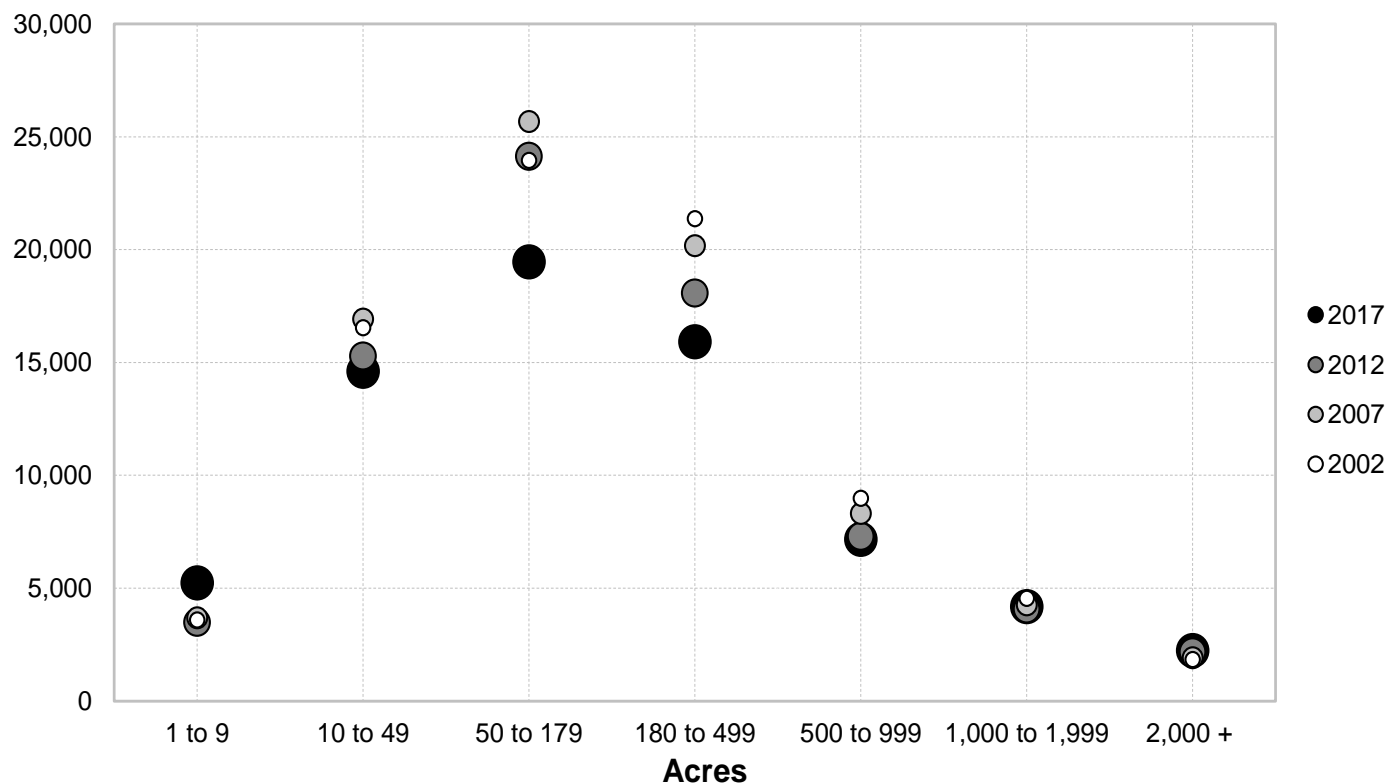


Figure 3. Farms by Market Value of Agricultural Products Sold

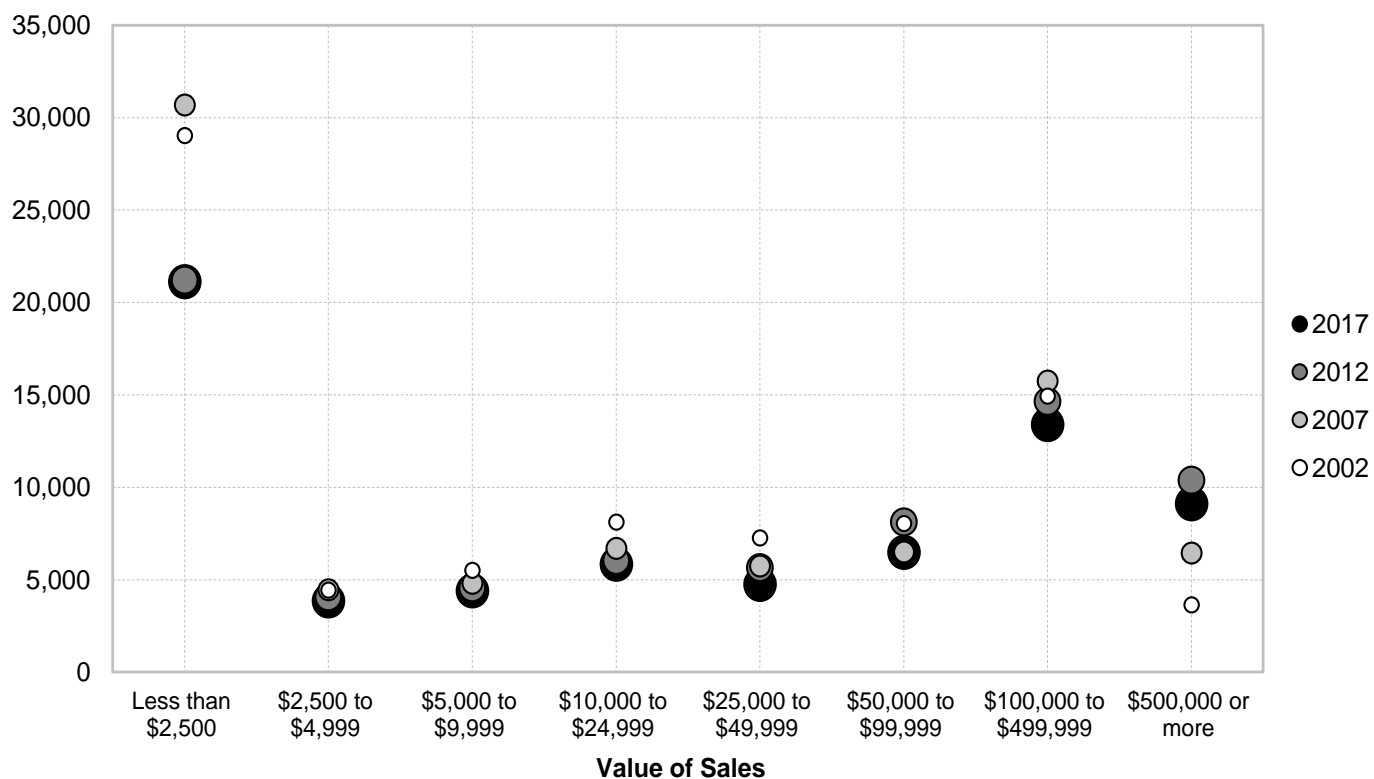


Figure 4. **Market Value of Agricultural Products Sold**

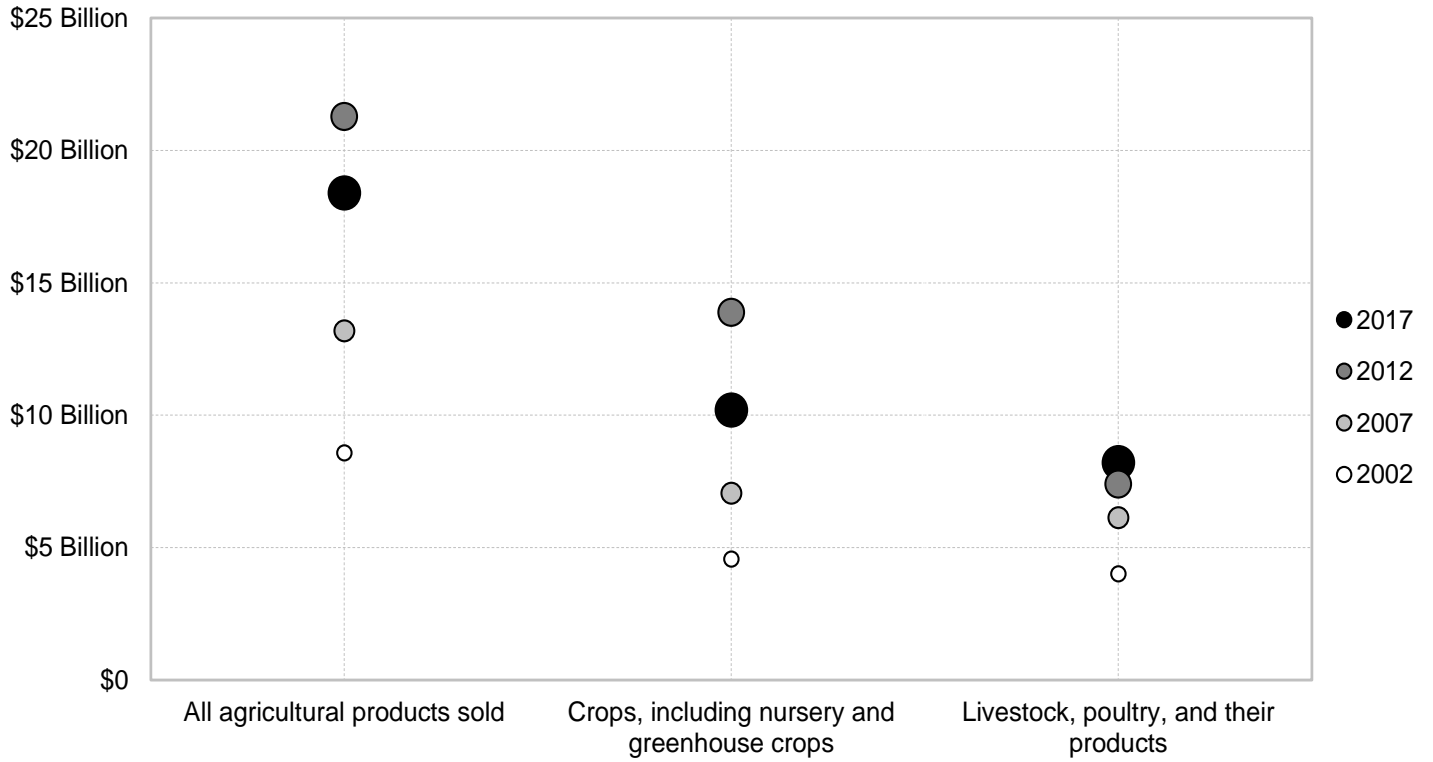


Figure 5. **Average Market Value per Farm**

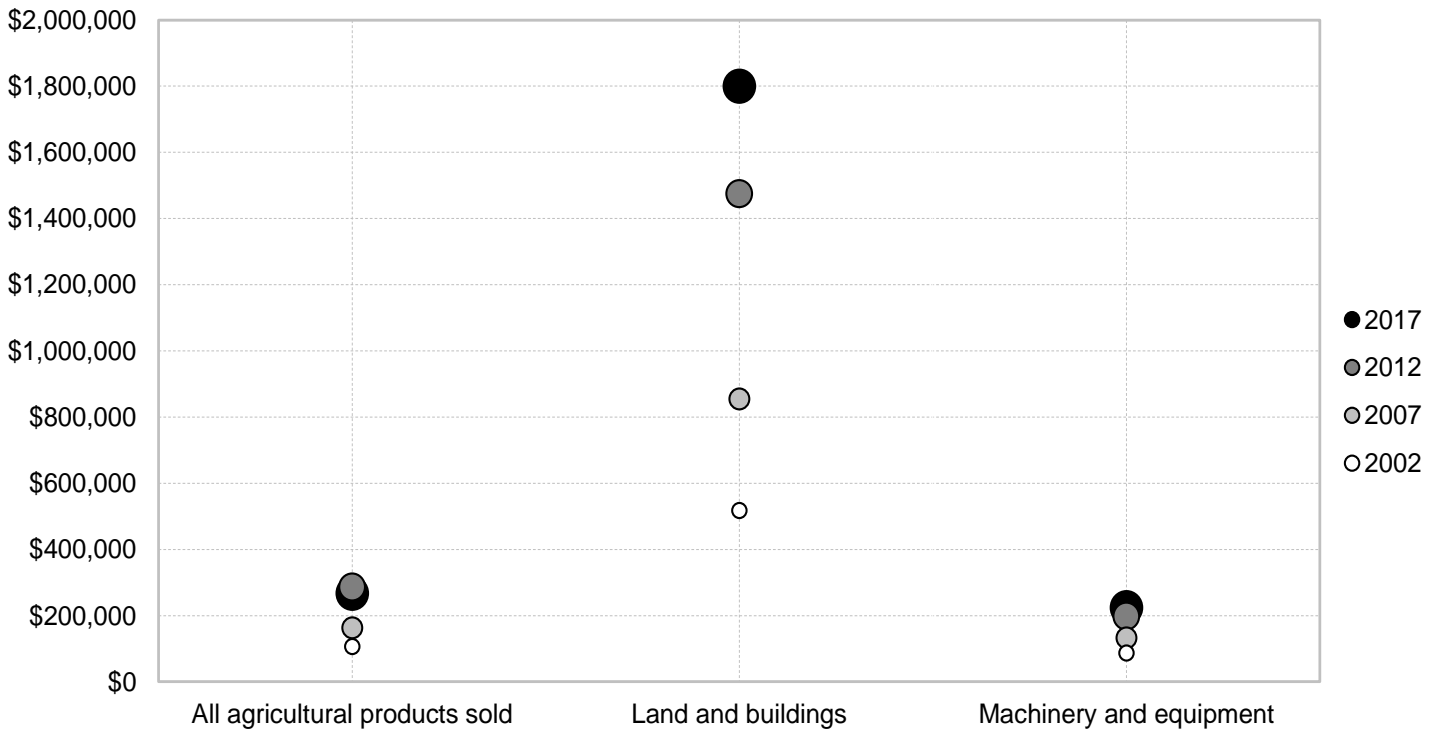


Figure 6. Selected Farm Production Expenses

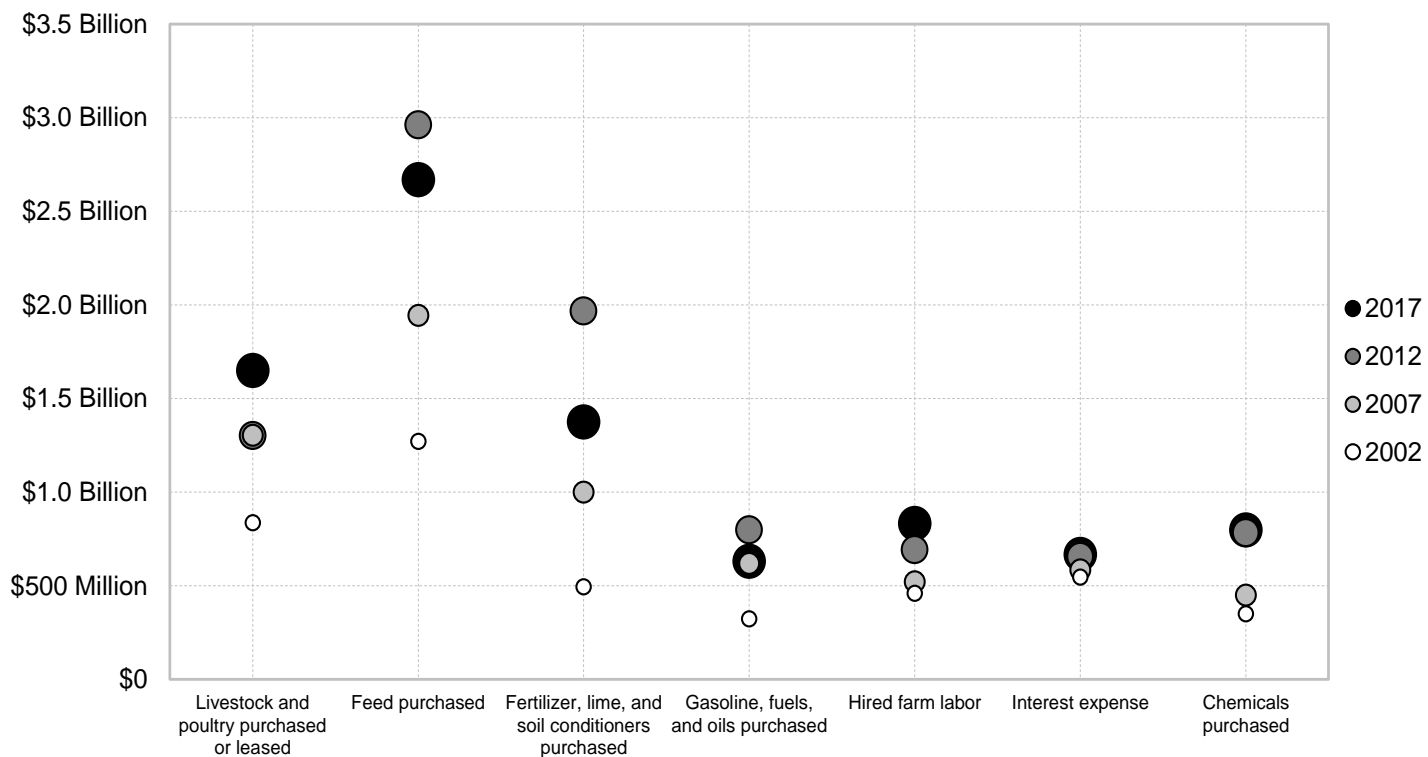


Figure 7. Selected Farm Production Expenses - Percent of Total

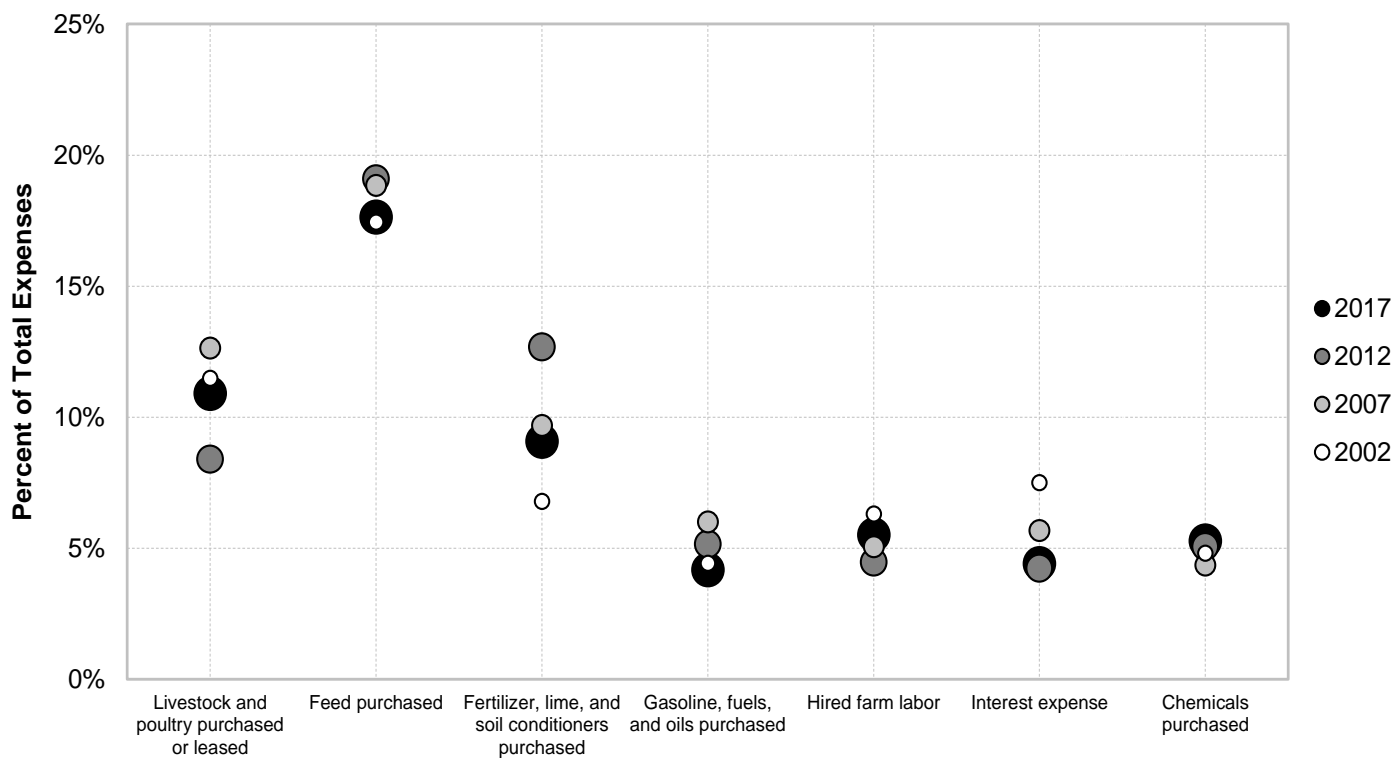


Figure 8. Farms by Legal Status - Percent of Total

