CALIFORNIA

COUNTY AGRICULTURAL COMMISSIONERS' REPORTS CROP YEAR 2020-2021

Released: January 26, 2023
Revised: July 6, 2023
California Department of Food and Agriculture

California Agricultural Statistics Districts

Released: January 26, 2023
Revised: February 8, 2023 – Yuba County data was added to Table 3 on page 12.
Revised: July 6, 2023 – Alameda County data was moved from *Christmas Trees, Cultivated* to *Horticulture, Woody Ornamentals*. Updates were made to Commodity Data on pages 37 and 60.
All revisions are in blue text.

TABLE OF CONTENTS

Introduction 1

Summary of County Agricultural Data 2

Gross Value in Agricultural Commissioners' Reports 3

California's Leading Timber Counties, 2021 3

Table 1: County Rank by Gross Value of Agricultural Production, 2020-2021 4

Table 2: County Gross Value of Agricultural Production by Commodity Group, 2020-2021 5

Table 3: Leading Commodities for Gross Value of Agricultural Production by County, 2021 9

Table 4: Organic Farming by County, 2020-2021 13

Table 5: Total Gross Value of Agricultural Production by Commodity Groups and Leading Counties, 2021 14

Table 6: Commodity Rank and Leading Counties by Gross Value of Agricultural Production, 2021 15

Commodity Index 16

Commodity Data 17

County Agricultural Commissioners' Contact Information 92

Prepared by:

California Department of Food and Agriculture
650 Capitol Mall, Suite 6-100, Sacramento, CA 95814
P.O. Box 1258, Sacramento, CA 95812
Phone: (916) 738-6600
Fax: (855) 270-2722

July 6, 2023

Cooperating with the USDA, National Agricultural Statistics Service, Pacific Regional Field Office

Cover photo by Sav Moore
All other photos from USDAflickr and istockphoto

COUNTY AGRICULTURAL COMMISSIONERS' REPORTS

Copies of individual County Agricultural Commissioners' Reports may be requested or obtained directly from each County Agricultural Commissioner's Office.

County reports can also be downloaded at:
cacasa.org/crop-reports/

For your convenience, contact information is included at the end of this report. Many of the counties publish the reports on their websites free-of-charge.

USDA's National Agricultural Statistics Service, Pacific Region publications are available free-of-charge on the Internet at:
nass.usda.gov/ca

Introduction

This publication is based on the annual Crop Reports compiled by the California County Agricultural Commissioners.

Reports were received from 52 of the 58 counties for 2021. Six County Agricultural Commissioners' Reports, Del Norte, Humboldt, Lassen, Siskiyou, Trinity, and Tuolumne counties were not available at the time of publication. Data for Siskiyou and Tuolumne counties was pulled forward from 2020, however since the data from the other four counties has not been available for the past three years, these counties are not included in this publication.

The methodology and data sources for the county reports varies between counties. Data sources may include voluntary producer surveys, regulatory and inspection data, shipment data, and commodity commission assessments. Copies of individual County Agricultural Commissioners' Reports may be obtained directly from each County Agricultural Commissioner's office or found at: cacasa.org/crop-reports/

The level of detail of the data in the county reports varies between counties. For example: one county may publish acreage and total value of production for all grapes; another county may publish acreage, tonnage produced, and total value of production separately for wine grapes, table grapes, and raisin grapes. In this publication, detailed data is published when it is available in the county's report. Data is also summed into commodity groups, such as "Grapes, All", and commodity categories, such as "Fruit & Nuts". These sums are designed to assist with comparison between counties which publish data with different levels of detail. We have also updated the commodity names and groupings to allow for greater detail and comparability to the counties' data.

In the Commodity Data, the "Sum of Others" includes data from counties who provided the California Department of Food and Agriculture with confidential data. This data does not meet confidentiality requirements to be published at the county level, such as when the data is from a small number of producers. The "Sum of Others" row sums data from several different counties that, when combined, meet the confidentiality requirements to be published.

Credit is due to the County Agricultural Commissioners and their staff members for preparing the annual county Crop Reports upon which this compilation is based.

Summary of County Agricultural Data

Overall, California's counties reported an increase of 6.4 percent in the state total value of agricultural production for 2021 compared to 2020. Seven counties reported value of production exceeding $3.0 billion each. Fifteen counties reported a value of production exceeding $1.0 billion each. Kern County is the leading county with an agricultural value of production of $8.34 billion, an increase of 10.2 percent from 2020. Fresno County was second in value of production with $8.11 billion, an increase of 1.8 percent from 2020. Tulare County was third in value of production with $8.09 billion, an increase of 11.9 percent from 2020. Monterey County was fourth in value of production with $4.10 billion, an increase of 4.9 percent from 2020.

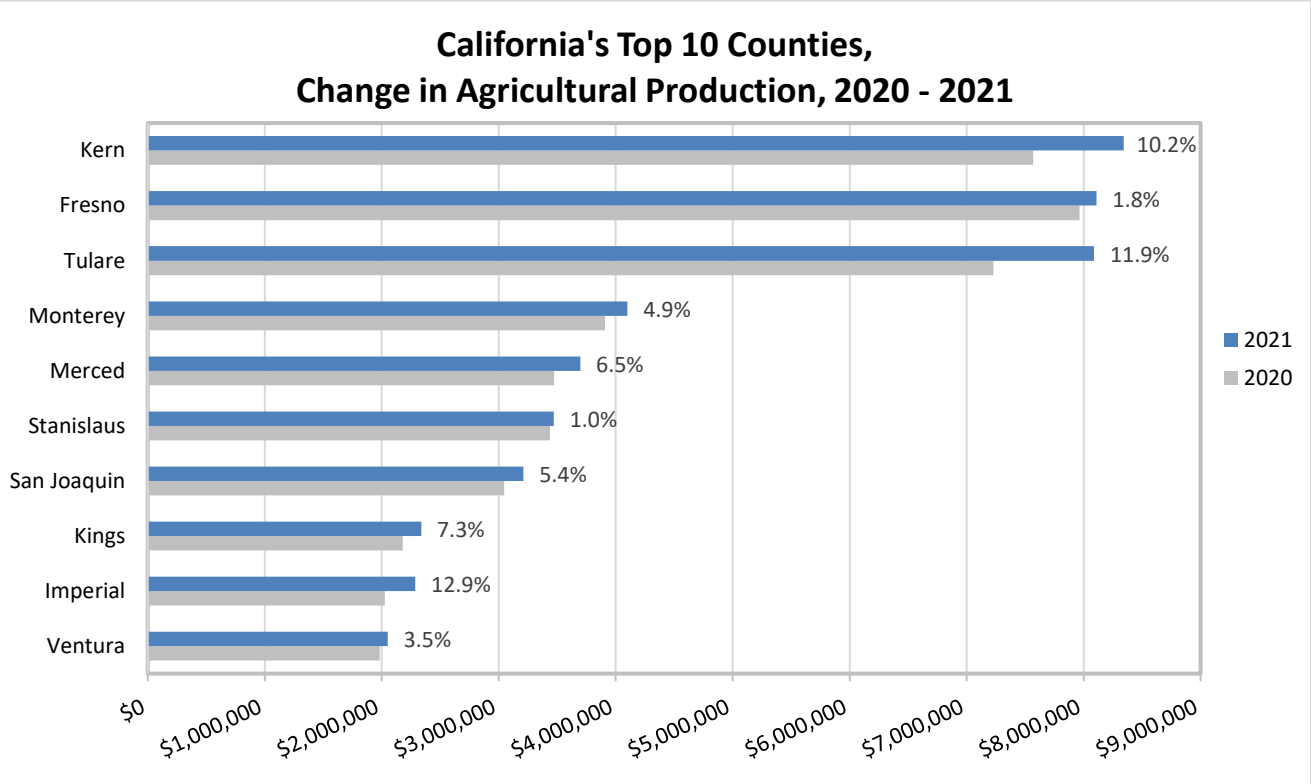

Top 15 Commodities by Value of Production with Leading Counties, 2021

Rank	Commodity	County Ranked 1st	Percent of State Total Value	County Ranked 2nd	Percent of State Total Value
1	Grapes, All	Kern	25.4	Fresno	18.1
2	Milk, Cow's, All	Tulare	27.3	Merced	15.3
3	Almonds, All	Kern	17.2	Stanislaus	15.5
4	Oranges, All	Tulare	56.9	Kern	28.4
5	Horticulture, All	San Diego	33.5	Riverside	6.8
6	Cattle, All	Tulare	19.1	Imperial	14.0
7	Pistachios	Kern	38.4	Fresno	22.8
8	Berries, Strawberries, All	Monterey	31.2	Santa Barbara	27.4
9	Lettuce, All	Monterey	57.3	Imperial	19.9
10	Walnuts	San Joaquin	26.0	Butte	9.9
11	Tangerines & Mandarins	Kern	45.0	Tulare	32.1
12	Peaches, All	Fresno	35.8	Tulare	31.4
13	Alfalfa, All	Imperial	23.4	Tulare	10.2
14	Rice, All	Colusa	28.1	Glenn	16.1
15	Lemons	Tulare	36.3	Ventura	26.5

Gross Value in Agricultural Commissioners' Reports

The gross value of production published in this report includes all farm production, whether sold through usual marketing channels or used on the farm where it is produced. This includes the value of pasture and range feed. Fresh fruit and vegetable crop values are based on the Free-On-Board (F.O.B.) packed price. Values are recorded for all products grown during the calendar year, regardless of when they are marketed. Consequently, the values summarized in this report are not comparable to the values estimated by USDA's National Agricultural Statistics Service.

Some counties include timber as a part of their crop report, following the pattern set by the California County Agricultural Commissioners and Sealers Association. Since it is not comparable to earlier county summaries, timber has not been made a part of the main tables of this summary. The total 2021 value of production reported by the counties, including timber, is $64.4 billion, up 6.4 percent from last year. Mendocino County leads the State with $33.8 million in timber value. Timber accounts for 20.2% of Mendocino County's total agricultural value.

California's Leading Timber Counties, 2021 [1]

Timber Rank	County	Timber Volume	Total Agricultural Value (Including Timber)	Timber Value	Timber Percentage of Total Agricultural Value Within County
		Million Bd. Ft.	*$1,000*	*$1,000*	*Percent*
1	Mendocino	83,183	167,228	33,807	20.2
2	Shasta	141,605	113,079	30,517	27.0
3	Siskiyou	144,021	376,178	26,906	7.2
4	Butte	264,070	577,208	23,761	4.1
5	Plumas	220,672	44,394	21,691	48.9

[1] Timber volume and value data are from the State Board of Equalization, Timber Tax Division.

Table 1: County Rank by Gross Value of Agricultural Production, 2020-2021[1]											
County	Rank Without Timber					Timber Value [2]	Rank With Timber				
	2020		2021		Percent Change		2020		2021		Percent Change
	$1,000	*Rank*	*$1,000*	*Rank*		*$1,000*	*$1,000*	*Rank*	*$1,000*	*Rank*	
Kern	7,568,984	2	8,342,178	1	10.2	13	7,569,018	2	8,342,190	1	10.2
Fresno	7,966,308	1	8,109,917	2	1.8	1,219	7,968,400	1	8,111,136	2	1.8
Tulare	7,229,365	3	8,089,377	3	11.9	244	7,229,365	3	8,089,621	3	11.9
Monterey	3,908,317	4	4,100,240	4	4.9	-	3,908,317	4	4,100,240	4	4.9
Merced	3,473,093	5	3,697,992	5	6.5	-	3,473,093	5	3,697,992	5	6.5
Stanislaus	3,437,722	6	3,471,196	6	1.0	-	3,437,722	6	3,471,196	6	1.0
San Joaquin	3,048,128	7	3,211,550	7	5.4	-	3,048,128	7	3,211,550	7	5.4
Kings	2,179,476	8	2,338,144	8	7.3	-	2,179,476	8	2,338,144	8	7.3
Imperial	2,026,427	9	2,287,312	9	12.9	-	2,026,427	9	2,287,312	9	12.9
Ventura	1,983,478	10	2,052,020	10	3.5	-	1,983,478	10	2,052,020	10	3.5
Madera	1,941,618	11	2,045,553	11	5.4	112	1,941,618	11	2,045,665	11	5.4
Santa Barbara	1,847,075	12	1,918,186	12	3.8	-	1,847,075	12	1,918,186	12	3.8
San Diego	1,810,326	13	1,752,999	13	-3.2	-	1,810,326	13	1,752,999	13	-3.2
Riverside	1,423,526	14	1,414,439	14	-0.6	-	1,423,526	14	1,414,439	14	-0.6
San Luis Obispo	978,675	15	1,081,952	15	10.6	-	978,675	15	1,081,952	15	10.6
Sonoma	680,649	18	811,447	16	19.2	11,262	680,649	18	822,708	16	20.9
Glenn	741,230	17	808,734	17	9.1	-	741,230	17	808,734	17	9.1
Colusa	919,812	16	796,465	18	-13.4	-	919,812	16	796,465	18	-13.4
Yolo	665,746	19	754,246	19	13.3	-	665,746	19	754,246	19	13.3
Napa	465,394	23	745,778	20	60.2	-	465,394	23	745,778	20	60.2
Santa Cruz	629,675	20	649,257	21	3.1	8,113	636,032	20	657,370	21	3.4
Sutter	568,836	22	622,121	22	9.4	-	568,836	22	622,121	22	9.4
Sacramento	454,759	24	568,001	23	24.9	-	454,759	24	568,001	24	24.9
Butte	586,768	21	553,447	24	-5.7	23,761	595,182	21	577,208	23	-3.0
Solano	357,159	26	407,642	25	14.1	-	357,159	27	407,642	25	14.1
Siskiyou	349,273	27	349,273	26	-	26,906	376,178	26	376,178	26	-
San Benito	338,068	28	341,054	27	0.9	-	338,068	28	341,054	27	0.9
Santa Clara	320,567	29	339,503	28	5.9	462	321,549	29	339,965	29	5.7
Tehama	264,027	30	335,543	29	27.1	4,981	273,268	30	340,524	28	24.6
San Bernardino	385,545	25	326,558	30	-15.3	-	385,545	25	326,558	30	-15.3
Yuba	212,991	31	278,894	31	30.9	38	215,152	31	278,932	31	29.6
Modoc	202,047	32	236,957	32	17.3	3,284	206,127	32	240,241	32	16.5
Los Angeles	124,811	34	175,608	33	40.7	-	124,811	34	175,608	33	40.7
Mendocino	129,022	33	133,421	34	3.4	33,807	177,127	33	167,228	34	-5.6
Contra Costa	109,749	36	109,440	35	-0.3	-	109,749	37	109,440	36	-0.3
Placer	84,548	40	100,185	36	18.5	633	90,680	41	100,818	37	11.2
Marin	101,840	37	96,656	37	-5.1	-	101,840	38	96,656	39	-5.1
Orange	93,135	38	94,773	38	1.8	-	93,135	40	94,773	40	1.8
San Mateo	93,110	39	93,061	39	-0.1	4,908	93,794	39	97,969	38	4.5
Lake	75,430	42	83,423	40	10.6	30	75,462	42	83,452	41	10.6
Shasta	80,407	41	82,562	41	2.7	30,517	117,893	35	113,079	35	-4.1
El Dorado	60,699	43	75,788	42	24.9	4,797	72,209	43	80,585	42	11.6
Alameda	47,703	44	55,239	43	15.8	-	47,703	44	55,239	43	15.8
Amador	35,261	46	44,344	44	25.8	1,011	38,363	46	45,355	44	18.2
Mono	32,016	48	34,789	45	8.7	-	32,016	49	34,789	47	8.7
Mariposa	37,764	45	34,146	46	-9.6	-	37,764	48	34,146	48	-9.6
Tuolumne	32,643	47	32,643	47	-	5,274	37,917	47	37,917	46	-
Plumas	30,695	49	22,702	48	-26.0	21,691	47,267	45	44,394	45	-6.1
Inyo	21,165	50	21,230	49	0.3	-	21,165	51	21,230	49	0.3
Nevada	17,792	52	20,408	50	14.7	814	19,702	52	21,222	50	7.7
Calaveras	17,827	51	15,926	51	-10.7	2,345	21,796	50	18,271	51	-16.2
Sierra	11,452	53	11,452	52	-	279	16,127	53	11,731	52	-27.3
Alpine	5,611	54	6,213	53	10.7	-	5,611	54	6,213	53	10.7
Lassen [3]	117,026	35	-	-	-	-	117,026	36	-	-	-
State Total	60,324,770		64,181,985		6.4	186,501	60,524,489		64,368,484		6.4

[1] Totals vary slightly from totals published by counties due to classification differences between county and State reports.

[2] Source: County Agricultural Commissioners' Reports and State Board of Equalization, Timber Tax Division.

[3] County was dropped from the 2021 report.

Table 2: County Gross Value of Agricultural Production by Commodity Group, 2020-2021						
County	Field Crops		Seed Crops		Vegetable Crops	
	2020	2021	2020	2021	2020	2021
	$1,000					
Alameda	4,985	8,609	-	-	316	318
Alpine	4,258	4,806	-	-	-	-
Amador	5,425	6,145	-	-	213	237
Butte	189,042	169,094	13,976	20,093	1,494	1,379
Calaveras	2,545	2,135	-	-	12	10
Colusa	313,511	301,116	54,966	29,935	74,078	76,925
Contra Costa	12,442	9,111	-	-	38,502	36,561
El Dorado	6,143	7,349	-	-	-	-
Fresno	306,263	378,549	8,812	24,151	1,412,337	1,234,180
Glenn	176,845	207,727	33,883	29,687	5,990	5,198
Imperial	444,693	522,502	87,330	101,922	895,978	1,039,092
Inyo	6,162	5,902	-	-	21	15
Kern	217,113	329,890	3,453	4,769	959,228	922,159
Kings	387,949	428,975	11,016	957	189,154	188,547
Lake	1,235	1,799	-	-	170	240
Lassen [1]	64,244	-	-	-	20,464	-
Los Angeles	13,949	14,943	-	-	8,138	14,686
Madera	67,803	79,236	190	170	22,834	29,145
Marin	14,074	9,276	-	-	3,779	2,657
Mariposa	7,911	7,650	-	-	106	-
Mendocino	13,415	13,898	-	-	1,365	1,387
Merced	328,068	411,322	4,194	4,168	587,812	557,134
Modoc	91,171	108,108	46	36	24,275	42,727
Mono	16,255	18,717	-	-	-	-
Monterey	25,481	28,093	4,393	4,606	2,522,790	2,568,381
Napa	380	293	-	-	199	192
Nevada	3,700	3,700	-	-	2,449	3,653
Orange	820	98	-	-	13,180	12,716
Placer	30,561	34,149	-	-	2,013	2,007
Plumas	19,589	10,339	-	-	177	165
Riverside	156,114	143,865	-	-	332,255	321,274
Sacramento	72,137	82,232	1,241	2,820	18,091	30,524
San Benito	37,933	25,419	2,905	1,603	217,844	217,524
San Bernardino	39,307	28,647	-	-	27,529	24,687
San Diego	4,515	4,258	-	-	122,666	120,881
San Joaquin	235,279	236,764	4,090	4,029	269,253	260,364
San Luis Obispo	20,217	14,889	-	-	232,783	233,548
San Mateo	2,262	1,877	-	-	22,275	21,167
Santa Barbara	9,431	10,630	2,940	-	678,050	587,613
Santa Clara	4,120	4,195	2,613	2,324	195,420	198,334
Santa Cruz	-	-	-	-	89,462	95,848
Shasta	39,144	42,689	-	-	-	-
Sierra	5,564	5,409	-	-	325	355
Siskiyou	99,146	99,146	711	711	42,449	42,449
Solano	58,939	62,824	11,493	12,354	77,017	86,391
Sonoma	11,228	10,053	-	-	5,831	7,581
Stanislaus	172,816	219,220	441	305	163,526	176,679
Sutter	237,531	193,933	24,567	39,305	52,324	58,441
Tehama	19,698	21,028	235	819	331	282
Tulare	504,947	571,436	2,881	4,054	26,289	20,544
Tuolumne	5,679	5,679	-	-	290	290
Ventura	7,464	4,917	-	-	497,124	398,374
Yolo	137,830	116,032	54,584	52,287	141,337	163,489
Yuba	91,010	119,528	-	-	-	-
State Total	4,748,343	5,148,199	330,961	341,106	9,999,544	9,806,349

[1] County was dropped from the 2021 report.

Table 2: County Gross Value of Agricultural Production by Commodity Group, 2020-2021						
County	Fruit and Nut Crops		Nursery Products		Apiary Products [2]	
	2020	2021	2020	2021	2020	2021
	$1,000					
Alameda	25,116	28,482	4,583	5,768	-	-
Alpine	-	-	-	-	-	-
Amador	17,347	25,410	202	208	-	-
Butte	332,639	311,256	16,818	17,154	18,406	18,804
Calaveras	4,452	2,721	325	113	65	33
Colusa	423,511	335,605	-	-	30,101	27,262
Contra Costa	20,769	24,437	10,561	10,472	1,232	1,480
El Dorado	39,109	49,584	2,329	2,439	1,249	1,969
Fresno	4,561,749	4,795,867	39,201	47,941	141,505	133,585
Glenn	385,594	412,948	2,293	2,374	35,237	43,611
Imperial	94,574	75,573	8,000	15,728	5,219	5,005
Inyo	382	386	3,908	4,346	183	214
Kern	5,126,679	5,832,568	129,963	122,229	105,817	107,363
Kings	648,667	732,233	-	-	16,361	19,622
Lake	70,309	78,041	1,072	1,136	-	139
Lassen [1]	-	-	36	-	-	-
Los Angeles	3,129	3,077	90,059	122,996	9,350	8,997
Madera	1,339,056	1,398,370	27,874	23,310	67,036	68,616
Marin	1,165	899	365	274	-	-
Mariposa	200	227	61	57	64	48
Mendocino	92,726	96,472	1,842	1,821	-	-
Merced	680,337	804,331	75,109	111,257	35,493	49,448
Modoc	-	-	400	240	25	247
Mono	44	45	20	22	-	-
Monterey	1,124,737	1,285,767	119,836	99,778	189	181
Napa	461,621	742,067	313	212	-	-
Nevada	2,973	2,798	809	810	483	451
Orange	28,406	25,368	49,599	55,282	625	724
Placer	27,030	33,853	5,854	7,620	223	325
Plumas	150	61	18	28	26	21
Riverside	417,527	410,897	247,765	267,497	5,858	5,924
Sacramento	202,919	288,346	27,260	34,878	752	590
San Benito	52,442	65,207	6,297	6,801	-	-
San Bernardino	21,519	22,472	39,553	41,064	2,336	5,132
San Diego	344,251	236,849	1,274,784	1,312,708	4,433	3,741
San Joaquin	1,596,500	1,719,601	132,255	138,155	48,681	54,045
San Luis Obispo	603,283	713,904	75,883	76,503	-	-
San Mateo	3,520	2,648	58,065	60,268	455	418
Santa Barbara	997,135	1,128,644	125,658	154,631	949	665
Santa Clara	21,331	20,459	92,040	109,372	420	332
Santa Cruz	413,386	410,349	119,661	136,730	-	-
Shasta	3,255	4,547	7,073	3,366	10,276	10,304
Sierra	3	3	-	-	33	10
Siskiyou	146	146	158,208	158,208	-	-
Solano	104,643	129,943	37,466	43,086	5,839	7,551
Sonoma	356,178	544,639	46,469	60,370	306	596
Stanislaus	1,365,573	1,376,028	210,746	207,780	105,638	111,811
Sutter	200,105	271,006	43,109	45,782	6,783	8,589
Tehama	168,376	228,340	16,954	17,600	17,901	19,977
Tulare	3,922,688	4,607,905	108,697	118,779	112,731	79,128
Tuolumne	312	312	529	529	53	53
Ventura	1,240,837	1,387,032	227,052	248,081	5,792	7,913
Yolo	271,165	359,439	25,265	20,481	16,231	22,085
Yuba	94,072	128,953	3,911	4,663	530	691
State Total	27,913,637	31,156,117	3,676,152	3,920,944	814,887	827,702

[1] County was dropped from the 2021 report.

[2] Value may not match other tables in this publication due to rounding.

Table 2: County Gross Value of Agricultural Production by Commodity Group, 2020-2021						
County	Livestock [2]		Livestock Products		Poultry	
	2020	2021	2020	2021	2020	2021
	$1,000					
Alameda	12,703	12,062	-	-	-	-
Alpine	1,354	1,408	-	-	-	-
Amador	11,967	12,284	105	61	-	-
Butte	13,203	14,489	1,191	1,179	-	-
Calaveras	7,718	8,113	7	10	2,704	2,788
Colusa	23,595	25,572	50	50	-	-
Contra Costa	26,243	27,379	-	-	-	-
El Dorado	10,056	12,574	-	-	-	-
Fresno	448,060	452,987	473,272	500,506	573,959	537,743
Glenn	33,425	35,889	67,475	70,801	474	480
Imperial	490,633	527,490	-	-	-	-
Inyo	10,430	10,302	70	52	-	-
Kern	262,605	233,757	665,717	697,169	-	-
Kings	163,220	172,442	703,337	733,945	59,772	61,423
Lake	2,554	2,045	90	-	-	1
Lassen [1]	32,153	-	129	-	-	-
Los Angeles	181	158	-	10,748	1	-
Madera	75,966	89,412	318,493	332,179	21,373	24,285
Marin	22,390	24,989	38,802	35,960	21,265	22,601
Mariposa	28,177	25,635	1,015	528	-	-
Mendocino	18,244	18,453	1,430	1,389	-	-
Merced	271,683	269,376	1,068,624	1,113,501	348,684	304,948
Modoc	86,117	85,598	-	-	-	-
Mono	15,467	15,811	147	109	-	-
Monterey	82,891	85,424	28,000	28,010	-	-
Napa	1,742	1,790	1,140	1,224	-	-
Nevada	7,243	8,833	-	-	-	-
Orange	505	583	-	-	-	2
Placer	17,130	20,310	1,736	1,606	-	-
Plumas	10,534	11,906	14	13	69	51
Riverside	16,690	17,755	184,080	176,500	1,200	1,300
Sacramento	29,575	34,886	64,710	67,215	38,074	26,510
San Benito	17,983	21,489	2,664	3,011	-	-
San Bernardino	90,203	78,957	112,451	115,490	1,999	1,772
San Diego	14,025	14,351	7,689	7,844	4,108	3,980
San Joaquin	117,735	120,326	440,858	446,656	6,570	8,302
San Luis Obispo	46,509	43,108	-	-	-	-
San Mateo	5,585	4,914	948	986	-	784
Santa Barbara	25,692	36,003	6,500	-	720	-
Santa Clara	4,623	4,487	-	-	-	-
Santa Cruz	7,166	6,330	-	-	-	-
Shasta	17,729	21,656	-	-	-	-
Sierra	5,493	5,627	32	26	-	1
Siskiyou	45,208	45,208	3,406	3,406	-	-
Solano	41,317	41,959	20,121	22,953	-	-
Sonoma	69,656	37,895	190,980	150,313	-	-
Stanislaus	210,058	170,138	744,361	810,302	399,540	334,002
Sutter	4,415	5,062	2	3	-	-
Tehama	30,048	34,824	7,686	10,100	130	130
Tulare	613,605	645,256	1,879,236	1,953,696	58,291	87,150
Tuolumne	17,914	17,914	162	162	-	-
Ventura	4,076	4,636	-	-	1,133	1,067
Yolo	16,429	20,433	2,905	-	-	-
Yuba	23,468	25,059	-	-	-	-
State Total	3,663,386	3,665,345	7,039,636	7,297,703	1,540,065	1,419,321

[1] County was dropped from the 2021 report.

[2] Includes aquaculture.

Table 2: County Gross Value of Agricultural Production by Commodity Group, 2020-2021						
County	Poultry Products		Forest Products [2]		Total Value	
	2020	2021	2020	2021	2020	2021
	$1,000					
Alameda	-	-	-	-	47,703	55,239
Alpine	-	-	-	-	5,611	6,213
Amador	-	-	-	-	35,261	44,344
Butte	-	-	-	-	586,768	553,447
Calaveras	-	-	-	1	17,827	15,926
Colusa	-	-	-	-	919,812	796,465
Contra Costa	-	-	-	-	109,749	109,440
El Dorado	-	-	1,813	1,873	60,699	75,788
Fresno	-	21	1,151	4,386	7,966,308	8,109,917
Glenn	-	5	13	13	741,230	808,734
Imperial	-	-	-	-	2,026,427	2,287,312
Inyo	9	12	-	-	21,165	21,230
Kern	97,561	91,564	848	710	7,568,984	8,342,178
Kings	-	-	-	-	2,179,476	2,338,144
Lake	-	22	-	-	75,430	83,423
Lassen [1]	-	-	-	-	117,026	-
Los Angeles	-	-	3	3	124,811	175,608
Madera	-	2	993	827	1,941,618	2,045,553
Marin	-	-	-	-	101,840	96,656
Mariposa	-	-	230	1	37,764	34,146
Mendocino	-	-	-	-	129,022	133,421
Merced	70,886	69,404	2,204	3,104	3,473,093	3,697,992
Modoc	-	-	13	2	202,047	236,957
Mono	-	-	83	85	32,016	34,789
Monterey	-	-	-	-	3,908,317	4,100,240
Napa	-	-	-	-	465,394	745,778
Nevada	135	163	-	-	17,792	20,408
Orange	-	-	-	-	93,135	94,773
Placer	-	-	-	315	84,548	100,185
Plumas	23	23	95	95	30,695	22,702
Riverside	62,038	69,377	-	50	1,423,526	1,414,439
Sacramento	-	-	-	-	454,759	568,001
San Benito	-	-	-	-	338,068	341,054
San Bernardino	50,648	8,338	-	-	385,545	326,558
San Diego	32,987	47,522	868	865	1,810,326	1,752,999
San Joaquin	181,649	207,583	15,258	15,725	3,048,128	3,211,550
San Luis Obispo	-	-	-	-	978,675	1,081,952
San Mateo	-	-	-	-	93,110	93,061
Santa Barbara	-	-	-	-	1,847,075	1,918,186
Santa Clara	-	-	-	-	320,567	339,503
Santa Cruz	-	-	-	-	629,675	649,257
Shasta	-	-	2,930	-	80,407	82,562
Sierra	-	-	1	20	11,452	11,452
Siskiyou	-	-	-	-	349,273	349,273
Solano	324	581	-	-	357,159	407,642
Sonoma	-	-	-	-	680,649	811,447
Stanislaus	39,021	39,840	26,002	25,092	3,437,722	3,471,196
Sutter	-	-	-	-	568,836	622,121
Tehama	2,668	2,443	-	-	264,027	335,543
Tulare	-	-	-	1,429	7,229,365	8,089,377
Tuolumne	-	-	7,704	7,704	32,643	32,643
Ventura	-	-	-	-	1,983,478	2,052,020
Yolo	-	-	-	-	665,746	754,246
Yuba	-	-	-	-	212,991	278,894
State Total	537,949	536,901	60,210	62,299	60,324,770	64,181,985

[1] County was dropped from the 2021 report.

[2] Forest products and all firewood. Excludes timber.

Table 3: Leading Commodities for Gross Value of Agricultural Production by County, 2021

$1,000

	Alameda	
1	Grapes, All	22,137
2	Cattle, All	11,454
3	Fruits & Nuts, Misc	6,345
4	Horticulture, All	5,768
5	Field Crops, Misc	4,654
6	Pasture, All	3,150
7	Hay, Misc	680
8	Livestock, Misc	608
9	Vegetables, Misc	318
10	Alfalfa, All	125

	Alpine	
1	Pasture, All	4,587
2	Cattle, All	1,408
3	Hay, Misc	218

	Amador	
1	Grapes, All	24,866
2	Cattle, All	11,097
3	Pasture, All	3,418
4	Alfalfa, All	1,590
5	Forest Products, Timber	1,011
6	Hay, Grain, Misc	869
7	Sheep	430
8	Goats	424
9	Walnuts	394
10	Livestock, Misc	294

	Butte	
1	Rice, All	155,068
2	Walnuts	139,983
3	Almonds, All	121,933
4	Prunes	23,773
5	Forest Products, Timber	23,761
6	Peaches, All	19,488
7	Apiary, All	18,804
8	Seed for Planting, Rice	18,646
9	Horticulture, All	17,154
10	Cattle, All	11,880

	Calaveras	
1	Cattle, All	7,988
2	Poultry, Misc	2,788
3	Forest Products, Timber	2,345
4	Pasture, All	2,085
5	Grapes, All	1,387
6	Walnuts	1,174
7	Horticulture, All	113
8	Livestock, Misc	68
9	Sheep	57
10	Field Crops, Misc	50

	Colusa	
1	Rice, All	271,146
2	Almonds, All	222,455
3	Walnuts	80,370
4	Tomatoes, Processing	52,925
5	Apiary, All	27,262
6	Fruits & Nuts, Misc	25,000
7	Vegetables, Misc	24,000
8	Cattle, All	22,704
9	Seed for Planting, Rice	21,788
10	Alfalfa, All	11,300

	Contra Costa	
1	Cattle, All	25,806
2	Corn, Sweet (Fresh)	18,917
3	Tomatoes, Misc	14,587
4	Horticulture, All	10,472
5	Cherries	7,703
6	Grapes, All	7,556
7	Pasture, All	4,754
8	Vegetables, Misc	3,057
9	Fruits & Nuts, Misc	2,898
10	Peaches, All	2,858

	El Dorado	
1	Apples	31,006
2	Cattle, All	9,399
3	Pasture, All	7,298
4	Pears, All	7,248
5	Grapes, All	7,207
6	Peaches, All	5,633
7	Forest Products, Timber	4,797
8	Fruits & Nuts, Misc	3,335
9	Livestock, Misc	3,175
10	Horticulture, All	2,439

	Fresno	
1	Grapes, All	1,335,503
2	Pistachios	722,064
3	Milk, Cow's, All	484,548
4	Oranges, All	477,060
5	Peaches, All	448,602
6	Cattle, All	417,580
7	Garlic	286,110
8	Tomatoes, Processing	261,989
9	Tangerines & Mandarins	221,811
10	Nectarines	150,389

	Glenn	
1	Almonds, All	240,530
2	Rice, All	155,280
3	Walnuts	112,628
4	Milk, Cow's, All	68,928
5	Cattle, All	34,014
6	Olives	31,293
7	Seed for Planting, Misc Vegetable	16,696
8	Corn, All	16,202
9	Alfalfa, All	12,688
10	Pistachios	10,777

	Imperial	
1	Cattle, All	464,397
2	Lettuce, All	413,582
3	Alfalfa, All	251,683
4	Broccoli	132,228
5	Hay, Bermuda Grass	99,329
6	Carrots	63,391
7	Onions, Dry	62,802
8	Spinach	62,362
9	Cauliflower	60,476
10	Seed for Planting, Alfalfa	58,186

	Inyo	
1	Cattle, All	9,268
2	Horticulture, All	4,346
3	Alfalfa, All	2,611
4	Pasture, All	2,183
5	Field Crops, Misc	1,108
6	Sheep	899
7	Fruits & Nuts, Misc	386
8	Apiary, All	214
9	Livestock, Misc	135
10	Animal Fiber, Wool	52

	Kern	
1	Grapes, All	1,871,328
2	Oranges, All	1,222,098
3	Pistachios	1,216,593
4	Almonds, All	1,198,449
5	Milk, Cow's, All	688,624
6	Tangerines & Mandarins	605,321
7	Cattle, All	207,214
8	Horticulture, All	122,229
9	Garlic	114,432
10	Apiary, All	107,363

	Kings	
1	Milk, Cow's, All	722,744
2	Pistachios	267,900
3	Almonds, All	190,674
4	Cattle, All	172,131
5	Cotton, Lint, All	164,152
6	Tomatoes, Processing	128,712
7	Corn, All	79,294
8	Peaches, All	64,088
9	Walnuts	61,883
10	Poultry, Misc	61,423

	Lake	
1	Grapes, All	59,393
2	Pears, All	35,438
3	Cattle, All	1,230
4	Horticulture, All	1,136
5	Pasture, All	930
6	Livestock, Misc	815
7	Walnuts	685
8	Fruits & Nuts, Misc	244
9	Vegetables, Misc	240
10	Forest Products, Timber	30

Table 3: Leading Commodities for Gross Value of Agricultural Production by County, 2021

$1,000

	Madera	
1	Milk, Cow's, All	330,812
2	Pistachios	255,312
3	Grapes, All	252,743
4	Cattle, All	82,766
5	Apiary, All	68,616
6	Tangerines & Mandarins	32,132
7	Oranges, All	30,478
8	Figs	28,041
9	Poultry, Misc	24,285
10	Horticulture, All	23,310

	Marin	
1	Milk, Cow's, All	35,931
2	Poultry, Misc	22,601
3	Cattle, All	13,900
4	Pasture, All	8,470
5	Aquaculture, All	8,208
6	Sheep	2,881
7	Vegetables, Misc	2,657
8	Grapes, All	899
9	Silage, Misc	615
10	Horticulture, All	274

	Mariposa	
1	Cattle, All	25,062
2	Pasture, All	7,635
3	Livestock, Misc	573
4	Livestock Products, Misc	528
5	Fruits & Nuts, Misc	227
6	Horticulture, All	57
7	Apiary, All	48
8	Field Crops, Misc	15
9	Forest Products, Misc	1

	Mendocino	
1	Grapes, All	84,485
2	Forest Products, Timber	33,807
3	Pears, All	21,477
4	Cattle, All	17,498
5	Pasture, All	11,748
6	Field Crops, Misc	2,150
7	Horticulture, All	1,821
8	Vegetables, Misc	1,387
9	Livestock Products, Misc	1,368
10	Fruits & Nuts, Misc	1,085

	Merced	
1	Milk, Cow's, All	1,093,632
2	Almonds, All	520,813
3	Sweet Potatoes	317,789
4	Chickens, All	276,215
5	Cattle, All	258,246
6	Corn, All	142,472
7	Tomatoes, Processing	97,849
8	Pistachios	78,191
9	Cotton, Lint, All	77,712
10	Eggs, Chicken, All	69,404

	Modoc	
1	Cattle, All	82,598
2	Alfalfa, All	57,364
3	Potatoes	32,116
4	Hay, Grain, Misc	22,708
5	Pasture, All	11,810
6	Onions, Dry	7,350
7	Rice, All	4,007
8	Hay, Wild	3,884
9	Wheat, All	3,812
10	Forest Products, Timber	3,284

	Mono	
1	Alfalfa, All	14,844
2	Cattle, All	10,148
3	Sheep	3,473
4	Pasture, All	3,013
5	Livestock, Misc	2,190
6	Field Crops, Misc	860
7	Animal Fiber, Wool	109
8	Forest Products, Misc	85
9	Fruits & Nuts, Misc	45
10	Horticulture, All	22

	Monterey	
1	Lettuce, All	1,188,861
2	Berries, Strawberries, All	968,086
3	Broccoli	309,490
4	Grapes, All	218,591
5	Spinach	173,882
6	Cauliflower	155,983
7	Celery	146,641
8	Brussels Sprouts	105,616
9	Horticulture, All	99,778
10	Vegetables, Misc	85,059

	Napa	
1	Grapes, All	741,732
2	Cattle, All	1,388
3	Livestock Products, Misc	1,224
4	Sheep	390
5	Pasture, All	266
6	Olives	226
7	Horticulture, All	212
8	Vegetables, Misc	192
9	Fruits & Nuts, Misc	109
10	Hay, Misc	26

	Nevada	
1	Cattle, All	7,611
2	Pasture, All	3,700
3	Vegetables, Misc	3,653
4	Grapes, All	2,449
5	Livestock, Misc	1,011
6	Forest Products, Timber	814
7	Horticulture, All	810
8	Apiary, All	451
9	Fruits & Nuts, Misc	349
10	Sheep	211

	Orange	
1	Horticulture, All	55,282

	Placer	
1	Rice, All	27,917
2	Walnuts	14,461
3	Cattle, All	11,872
4	Almonds, All	11,830
5	Horticulture, All	7,620
6	Livestock, Misc	5,885
7	Tangerines & Mandarins	4,028
8	Pasture, All	3,800
9	Sheep	2,553
10	Field Crops, Misc	2,432

	Plumas	
1	Forest Products, Timber	21,691
2	Cattle, All	11,668
3	Pasture, All	4,985
4	Alfalfa, All	4,024
5	Hay, Misc	842
6	Hay, Grain, Misc	368
7	Vegetables, Misc	165
8	Hemp	120
9	Sheep	118
10	Christmas Trees, Cut	95

	Riverside	
1	Horticulture, All	267,497
2	Milk, Cow's, All	174,800
3	Grapes, All	107,670
4	Dates	83,720
5	Alfalfa, All	82,800
6	Avocados	80,100
7	Peppers, All	69,640
8	Eggs, Chicken, All	69,377
9	Lemons	68,172
10	Lettuce, All	34,918

	Sacramento	
1	Grapes, All	204,436
2	Pears, All	90,144
3	Milk, Cow's, All	66,624
4	Horticulture, All	34,878
5	Corn, All	27,490
6	Poultry, Misc	26,510
7	Cherries	20,557
8	Aquaculture, All	18,524
9	Alfalfa, All	18,028
10	Cattle, All	15,604

Table 3: Leading Commodities for Gross Value of Agricultural Production by County, 2021

$1,000

	San Benito		San Bernardino		San Diego	
1	Vegetables, Misc	57,884	Milk, Cow's, All	115,490	Horticulture, All	1,312,708
2	Lettuce, All	56,652	Cattle, All	78,957	Avocados	82,832
3	Grapes, All	44,928	Horticulture, All	41,064	Oranges, All	61,493
4	Spinach	35,238	Oranges, All	10,634	Lemons	59,820
5	Broccoli	25,189	Eggs, Chicken, All	8,251	Grapefruit	14,025
6	Cattle, All	21,489	Alfalfa, All	6,542	Cattle, All	13,992
7	Pasture, All	16,380	Apiary, All	5,132	Berries, Strawberries, All	12,209
8	Peppers, All	14,370	Lemons	4,932	Berries, Misc	12,208
9	Tomatoes, Fresh	12,558	Avocados	2,864	Fruits & Nuts, Misc	9,149
10	Fruits & Nuts, Misc	12,006	Bok Choy	2,009	Tangerines & Mandarins	7,742

	San Joaquin		San Luis Obispo		San Mateo	
1	Almonds, All	486,964	Berries, Strawberries, All	319,901	Horticulture, All	60,268
2	Milk, Cow's, All	445,621	Grapes, All	281,517	Vegetables, Misc	9,176
3	Grapes, All	428,359	Vegetables, Misc	82,487	Brussels Sprouts	8,878
4	Walnuts	367,825	Horticulture, All	76,503	Forest Products, Timber	4,908
5	Cherries	319,989	Avocados	57,757	Cattle, All	2,924
6	Eggs, Chicken, All	207,583	Broccoli	46,524	Grapes, All	1,790
7	Horticulture, All	138,155	Cattle, All	39,754	Squash, All	1,244
8	Cattle, All	111,616	Fruits & Nuts, Misc	36,146	Livestock Products, Misc	986
9	Corn, All	73,020	Lettuce, All	34,607	Beans, All	881
10	Potatoes	64,280	Cauliflower	24,272	Fruits & Nuts, Misc	858

	Santa Barbara		Santa Clara		Santa Cruz	
1	Berries, Strawberries, All	849,729	Horticulture, All	109,372	Berries, Strawberries, All	211,062
2	Horticulture, All	154,631	Mushrooms	79,480	Horticulture, All	136,730
3	Lettuce, All	149,921	Peppers, All	23,261	Berries, Raspberries	110,835
4	Vegetables, Misc	147,611	Vegetables, Misc	22,622	Berries, Blackberries	69,094
5	Grapes, All	105,151	Lettuce, All	17,503	Vegetables, Misc	55,343
6	Broccoli	101,371	Spinach	10,606	Lettuce, All	26,007
7	Cauliflower	80,299	Tomatoes, Fresh	9,934	Brussels Sprouts	14,498
8	Berries, Blackberries	65,490	Grapes, All	9,488	Apples	10,969
9	Celery	62,328	Cabbage, Head	9,229	Forest Products, Timber	8,113
10	Avocados	50,726	Corn, Sweet (Fresh)	7,340	Grapes, All	7,926

	Shasta		Sierra		Siskiyou	
1	Forest Products, Timber	30,517	Cattle, All	5,424	Horticulture, All	158,208
2	Hay, Misc	22,967	Pasture, All	2,658	Alfalfa, All	45,712
3	Cattle, All	15,936	Alfalfa, All	2,001	Cattle, All	43,899
4	Apiary, All	10,304	Hay, Misc	392	Forest Products, Timber	26,906
5	Pasture, All	8,250	Hay, Grain, Misc	357	Hay, Misc	20,839
6	Rice, All	5,848	Vegetables, Misc	355	Potatoes	14,385
7	Livestock, Misc	5,341	Forest Products, Timber	279	Onions, Dry	13,333
8	Walnuts	4,035	Sheep	60	Vegetables, Misc	13,250
9	Horticulture, All	3,366	Animal Fiber, Wool	22	Wheat, All	13,169
10	Alfalfa, All	3,128	Christmas Trees, Cut	20	Pasture, All	13,156

	Solano		Sonoma		Stanislaus	
1	Almonds, All	71,123	Grapes, All	540,954	Almonds, All	1,084,744
2	Tomatoes, Processing	44,108	Milk, Cow's, All	124,451	Milk, Cow's, All	797,694
3	Horticulture, All	43,086	Horticulture, All	60,370	Poultry, Misc	334,002
4	Vegetables, Misc	42,283	Livestock Products, Misc	25,826	Horticulture, All	207,780
5	Cattle, All	31,882	Cattle, All	20,516	Cattle, All	161,971
6	Alfalfa, All	28,606	Livestock, Misc	12,063	Apiary, All	111,811
7	Grapes, All	25,442	Forest Products, Timber	11,262	Walnuts	109,005
8	Livestock Products, Misc	22,800	Vegetables, Misc	7,581	Corn, All	94,190
9	Walnuts	20,312	Pasture, All	6,176	Vegetables, Misc	88,992
10	Seed for Planting, Sunflower	10,529	Sheep	4,887	Peaches, All	62,476

Table 3: Leading Commodities for Gross Value of Agricultural Production by County, 2021

$1,000

	Sutter	
1	Walnuts	121,405
2	Tomatoes, Processing	54,964
3	Horticulture, All	45,782
4	Prunes	42,655
5	Seed for Planting, Sunflower	19,942
6	Seed for Planting, Rice	10,933
7	Apiary, All	8,589
8	Corn, All	7,020
9	Wheat, All	5,428
10	Alfalfa, All	5,338

	Tehama	
1	Walnuts	76,604
2	Olives	31,954
3	Cattle, All	29,088
4	Prunes	25,077
5	Apiary, All	19,977
6	Horticulture, All	17,600
7	Pasture, All	14,032
8	Milk, Cow's, All	10,056
9	Forest Products, Timber	4,981
10	Eggs, Other	2,443

	Tulare	
1	Oranges, All	2,449,770
2	Milk, Cow's, All	1,943,043
3	Grapes, All	683,601
4	Cattle, All	633,600
5	Pistachios	560,120
6	Tangerines & Mandarins	431,520
7	Peaches, All	393,726
8	Almonds, All	355,710
9	Lemons	347,130
10	Fruits & Nuts, Misc	193,825

	Tuolumne	
1	Livestock, Misc	11,992
2	Cattle, All	5,697
3	Pasture, All	5,610
4	Forest Products, Timber	5,274
5	Forest Products, Misc	5,163
6	Firewood, Forest	2,541
7	Horticulture, All	529
8	Fruits & Nuts, Misc	312
9	Vegetables, Misc	290
10	Sheep	224

	Ventura	
1	Berries, Strawberries, All	712,022
2	Lemons	253,708
3	Horticulture, All	248,081
4	Berries, Raspberries	168,712
5	Avocados	125,839
6	Celery	113,358
7	Berries, Blueberries	46,028
8	Vegetables, Misc	42,951
9	Peppers, All	41,515
10	Berries, Blackberries	39,664

	Yolo	
1	Almonds, All	141,965
2	Tomatoes, Processing	136,618
3	Grapes, All	116,528
4	Rice, All	38,791
5	Walnuts	37,526
6	Alfalfa, All	34,336
7	Seed for Planting, Sunflower	30,095
8	Pistachios	29,138
9	Vegetables, Misc	26,871
10	Apiary, All	22,085

	Yuba	
1	Rice, All	100,886
2	Walnuts	55,705
3	Prunes	28,801
4	Livestock, Misc	25,059
5	Peaches, All	23,290
6	Kiwifruit	19,586
7	Field Crops, Misc	11,123
8	Almonds, All	6,789
9	Fruits & Nuts, Misc	6,427
10	Pasture, All	5,692

Table 4: Organic Farming by County, 2020-2021

County	2020			2021		
	Number of Producers [1]	Acres [2]	Total Value [3] (Dollars)	Number of Producers [1]	Acres [2]	Total Value [3] (Dollars)
Alameda	10	128	---	11	283	---
Alpine & El Dorado	28	---	---	30	---	---
Amador	8	181	---	8	186	---
Butte	78	13,426	31,393,954	72	16,396	33,926,412
Calaveras	9	79	410,000	7	70	377,926
Colusa	24	---	7,000,000	28	---	8,800,000
Contra Costa	18	---	---	17	6,842	---
El Dorado				30		
Imperial	52	48,207	113,000,000	81	45,969	125,274,716
Kern	80	---	---	172	---	---
Kings	40	50,000	---	40	58,000	53,000,000
Lake	112	2,736	---	104	2,316	---
Lassen [4]	13	84,477	3,341,907	---	---	---
Los Angeles	73	1,887	8,937,829	70	1,433	9,285,920
Madera	72	30,000	95,149,000	69	28,000	104,986,000
Marin	68	39,174	40,402,364	77	51,400	40,000,000
Mariposa	3	---	---	2	1	3,760
Mendocino	---	28,125	---	---	25,903	---
Merced	60	77,806	320,000,000	63	72,220	286,981,000
Modoc	22	189,321	---	22	189,321	---
Monterey	276	132,809	757,887,000	323	79,141	775,995,000
Napa	139	4,756	---	163	5,032	---
Nevada	---	---	---	47	---	---
Orange	---	---	---	41	---	---
Placer	32	6,129	---	42	4,079	---
Plumas	10	85	55,358	6	---	73,396
Sacramento	---	---	---	135	3,832	4,240,000
San Benito	77	---	60,000,000	90	---	75,000,000
San Diego	334	---	---	376	---	---
San Joaquin	46	3,096	11,695,600	49	3,375	10,120,000
San Luis Obispo	99	80,413	---	116	87,371	---
San Mateo	27	689	13,259,000	25	605	12,283,000
Santa Barbara	148	9,656	---	174	12,132	---
Santa Clara	43	5,958	---	45	6,093	---
Santa Cruz	147	7,917	135,634,000	204	7,118	110,310,000
Shasta	32	8,384	---	63	8,443	---
Sierra	1	410	226,213	6	410	246,573
Siskiyou	---	2,182	684,700	---	2,182	684,700
Solano	---	---	---	34	---	---
Sonoma	298	78,014	---	298	78,014	---
Stanislaus	---	15,283	37,528,000	40	14,418	69,831,000
Sutter	37	13,674	23,871,158	35	20,136	48,633,494
Tehama	30	69,560	---	31	151,765	---
Tulare	99	12,164	---	125	17,348	---
Tuolumne	5	1,044	---	---	---	---
Ventura	207	8,963	190,858,000	217	12,440	245,848,000
Yolo	89	19,400	43,760,000	92	19,990	56,877,000
Yuba	25	1,891	---	29	2,493	---
State Total	2,971	1,048,024	1,895,094,083	3,709	1,034,757	2,072,777,897

[1] *Number of producers as published by each county. Different counties capture and summarize this information in different ways. Data sources include a voluntary producer survey, organic certifications held during the crop year, and organic registrations granted/renewed during the crop year.*

[2] *Acres may include organic rangeland or pasture.*

[3] *Total value as published by each county. This figure may include value-added products.*

[4] *County was dropped from the 2021 report.*

Table 5: Total Gross Value of Agricultural Production by Commodity Groups and Leading Counties, 2021				
Commodity Group	State Total Value [1]	Five Leading Counties Within Group		
		County	Value [1]	Portion of State Total
	$1,000		*1,000*	*Percent*
All Commodities	64,181,985	Kern	8,342,178	13.0
		Fresno	8,109,916	12.6
		Tulare	8,089,377	12.6
		Monterey	4,100,240	6.4
		Merced	3,697,993	5.8
All Crops	50,435,014	Kern	7,212,325	14.3
		Fresno	6,485,074	12.9
		Tulare	5,324,147	10.6
		Monterey	3,986,625	7.9
		San Joaquin	2,374,638	4.7
Field and Seed [2]	5,551,604	Imperial	624,424	11.2
		Tulare	576,919	10.4
		Kings	429,932	7.7
		Merced	418,594	7.5
		Fresno	407,086	7.3
Fruit and Nut	31,156,117	Kern	5,832,568	18.7
		Fresno	4,795,867	15.4
		Tulare	4,607,905	14.8
		San Joaquin	1,719,601	5.5
		Madera	1,398,370	4.5
Vegetable	9,806,349	Monterey	2,568,381	26.2
		Fresno	1,234,180	12.6
		Imperial	1,039,092	10.6
		Kern	922,159	9.4
		Santa Barbara	587,613	6.0
Nursery Products	3,920,944	San Diego	1,312,708	33.5
		Riverside	267,497	6.8
		Ventura	248,081	6.3
		Stanislaus	207,780	5.3
		Siskiyou	158,208	4.0
Livestock, Poultry, and Apiary	13,746,972	Tulare	2,765,230	20.1
		Merced	1,806,677	13.1
		Fresno	1,624,842	11.8
		Stanislaus	1,466,093	10.7
		Kern	1,129,853	8.2
Livestock and Products [3]	10,963,048	Tulare	2,598,952	23.7
		Merced	1,382,877	12.6
		Stanislaus	980,440	8.9
		Fresno	953,493	8.7
		Kern	930,926	8.5
Poultry and Products	1,956,222	Fresno	537,764	27.5
		Merced	374,352	19.1
		Stanislaus	373,842	19.1
		San Joaquin	215,885	11.0
		Kern	91,564	4.7
Apiary	827,702	Fresno	133,585	16.1
		Stanislaus	111,811	13.5
		Kern	107,363	13.0
		Tulare	79,128	9.6
		Madera	68,616	8.3

[1] Value may not match other tables in this publication due to rounding.

[2] Includes Forest Products, excluding timber.

[3] Includes aquaculture.

Table 6: Commodity Rank and Leading Counties by Gross Value of Agricultural Production, 2021

Commodity	Rank	State Value $1,000	County Ranked 1st	Percent of State Total	County Ranked 2nd	Percent of State Total	County Ranked 3rd	Percent of State Total	County Ranked 4th	Percent of State Total	County Ranked 5th	Percent of State Total
Grapes, All	1	7,362,933	Kern	25.4	Fresno	18.1	Napa	10.1	Tulare	9.3	Sonoma	7.3
Milk, Cow's, All	2	7,126,149	Tulare	27.3	Merced	15.3	Stanislaus	11.2	Kings	10.1	Kern	9.7
Almonds, All	3	6,981,059	Kern	17.2	Stanislaus	15.5	Merced	7.5	San Joaquin	7.0	Tulare	5.1
Oranges, All	4	4,302,388	Tulare	56.9	Kern	28.4	Fresno	11.1	San Diego	1.4	Madera	0.7
Horticulture, All	5	3,920,946	San Diego	33.5	Riverside	6.8	Ventura	6.3	Stanislaus	5.3	Siskiyou	4.0
Cattle, All	6	3,309,498	Tulare	19.1	Imperial	14.0	Fresno	12.6	Merced	7.8	Kern	6.3
Pistachios	7	3,168,498	Kern	38.4	Fresno	22.8	Tulare	17.7	Kings	8.5	Madera	8.1
Berries, Strawberries, All	8	3,099,590	Monterey	31.2	Santa Barbara	27.4	Ventura	23.0	San Luis Obispo	10.3	Santa Cruz	6.8
Lettuce, All	9	2,076,201	Monterey	57.3	Imperial	19.9	Santa Barbara	7.2	Fresno	4.9	San Benito	2.7
Walnuts	10	1,415,051	San Joaquin	26.0	Butte	9.9	Tulare	9.5	Sutter	8.6	Glenn	8.0
Tangerines & Mandarins	11	1,344,490	Kern	45.0	Tulare	32.1	Fresno	16.5	Madera	2.4	Riverside	1.8
Peaches, All	12	1,254,050	Fresno	35.8	Tulare	31.4	Kings	5.1	Stanislaus	5.0	Merced	3.7
Alfalfa, All	13	1,075,989	Imperial	23.4	Tulare	10.2	Kern	8.3	Riverside	7.7	Merced	6.4
Rice, All	14	965,379	Colusa	28.1	Glenn	16.1	Butte	16.1	Yuba	10.5	Yolo	4.0
Lemons	15	956,188	Tulare	36.3	Ventura	26.5	Kern	8.9	Riverside	7.1	San Diego	6.3
Tomatoes, Processing	16	914,672	Fresno	28.6	Yolo	14.9	Kings	14.1	Merced	10.7	San Joaquin	6.6
Apiary, All	17	827,699	Fresno	16.1	Stanislaus	13.5	Kern	13.0	Tulare	9.6	Madera	8.3
Chickens, All	18	769,288	Merced	35.9	San Diego	0.5	San Joaquin	0.3	San Bernardino	0.2	-	-
Corn, All	19	752,236	Tulare	24.2	Merced	18.9	Stanislaus	12.5	Kings	10.5	San Joaquin	9.7
Broccoli	20	669,619	Monterey	46.2	Imperial	19.7	Santa Barbara	15.1	San Luis Obispo	6.9	Riverside	3.8
Cherries	21	599,470	San Joaquin	53.4	Stanislaus	10.0	Fresno	9.0	Kern	6.5	Kings	4.8
Carrots	22	582,319	Imperial	10.9	Monterey	5.5	Riverside	4.5	San Joaquin	2.6	San Benito	0.4
Garlic	23	448,539	Fresno	63.8	Kern	25.5	Monterey	6.5	San Joaquin	2.2	Santa Clara	0.7
Cotton, Lint, All	24	440,996	Kings	37.2	Fresno	28.8	Merced	17.6	Kern	6.8	Tulare	5.6
Eggs, Chicken, All	25	439,040	San Joaquin	47.3	Merced	15.8	Riverside	15.8	Stanislaus	8.2	San Bernardino	1.9
Pasture, All	26	424,156	Tulare	13.7	Kern	9.8	Monterey	5.2	Stanislaus	4.9	Merced	4.5
Avocados	27	407,285	Ventura	30.9	San Diego	20.3	Riverside	19.7	San Luis Obispo	14.2	Santa Barbara	12.5
Celery	28	370,362	Monterey	39.6	Ventura	30.6	Santa Barbara	16.8	San Luis Obispo	2.6	Riverside	2.0
Berries, Raspberries	29	353,377	Ventura	47.7	Santa Cruz	31.4	Monterey	12.3	Santa Barbara	8.6	-	-
Cauliflower	30	343,171	Monterey	45.5	Santa Barbara	23.4	Imperial	17.6	San Luis Obispo	7.1	Riverside	3.9
Sweet Potatoes	31	337,988	Merced	94.0	Stanislaus	5.2	-	-	-	-	-	-
Spinach	32	327,875	Monterey	53.0	Imperial	19.0	San Benito	10.7	Riverside	5.3	Ventura	5.0
Berries, Blueberries	33	306,160	Tulare	31.6	San Joaquin	19.9	Kern	17.7	Ventura	15.0	Fresno	12.0
Silage, Misc	34	300,412	Tulare	51.4	Merced	15.8	San Joaquin	13.3	Stanislaus	3.8	Riverside	2.9
Nectarines	35	298,279	Fresno	50.4	Tulare	42.6	Kings	6.2	Siskiyou	<0.1	-	-
Onions, Dry	36	294,236	Fresno	38.4	Imperial	21.3	Kern	14.9	Monterey	8.8	Siskiyou	4.5
Tomatoes, Fresh	37	278,602	Merced	15.0	San Benito	4.5	San Joaquin	3.7	Santa Clara	3.6	Madera	3.2
Wheat, All	38	274,166	Kings	17.6	Kern	13.2	Fresno	13.1	Imperial	9.1	Stanislaus	6.2
Peppers, All	39	243,824	Riverside	28.6	Ventura	17.0	Santa Clara	9.5	San Benito	5.9	Monterey	1.0
Potatoes	40	237,737	Kern	45.1	San Joaquin	27.0	Modoc	13.5	Siskiyou	6.1	Riverside	1.0
Pears, All	41	215,298	Sacramento	41.9	Fresno	21.8	Lake	16.5	Mendocino	10.0	Tulare	4.5
Plums	42	210,690	Fresno	58.2	Tulare	27.1	Kings	13.8	El Dorado	0.3	Contra Costa	0.2
Berries, Blackberries	43	188,509	Santa Cruz	36.7	Santa Barbara	34.7	Ventura	21.0	Monterey	7.1	San Bernardino	<0.1
Forest Products, Timber	44	186,500	Mendocino	18.1	Shasta	16.4	Siskiyou	14.4	Butte	12.7	Plumas	11.6
Prunes	45	181,261	Sutter	23.5	Yuba	15.9	Tehama	13.8	Butte	13.1	Tulare	8.5
Livestock, Misc	46	168,009	Imperial	24.4	Yuba	14.9	Sonoma	7.2	Tuolumne	7.1	Tulare	5.2
Brussels Sprouts	47	167,959	Monterey	62.9	Santa Barbara	10.5	San Luis Obispo	8.7	Santa Cruz	8.6	San Mateo	5.3
Olives	48	158,771	Tehama	20.1	Glenn	19.7	Tulare	16.5	Yolo	10.9	San Joaquin	8.0
Mushrooms	49	157,855	Santa Clara	50.4	Monterey	49.6	-	-	-	-	-	-
Hay, Misc	50	153,658	Fresno	36.1	Imperial	15.8	Shasta	14.9	Siskiyou	13.6	Yolo	4.3
Cabbage, Head	51	138,106	Monterey	27.9	Ventura	25.4	Santa Barbara	15.5	Imperial	8.9	San Luis Obispo	8.2
Pomegrantates	52	130,686	Fresno	20.9	Tulare	20.1	Riverside	<0.1	-	-	-	-
Corn, Sweet (Fresh)	53	110,679	Fresno	30.0	Imperial	27.7	Contra Costa	17.1	Riverside	13.9	Santa Clara	6.6
Dates	54	109,986	Riverside	76.1	Imperial	23.8	-	-	-	-	-	-
Melons, Cantaloupe	55	109,456	Fresno	55.8	Imperial	25.3	Merced	13.4	Riverside	4.7	-	-
Hay, Bermuda Grass	56	108,908	Imperial	91.2	Riverside	8.8	-	-	-	-	-	-
Grapefruit	57	106,955	Tulare	30.1	Kern	27.5	Riverside	21.1	San Diego	13.1	Imperial	7.1
Sheep	58	98,516	Kern	25.7	Fresno	23.1	Solano	9.1	Merced	5.2	Sonoma	5.0
Eggs, Other	59	97,862	Kern	93.6	Stanislaus	3.8	Tehama	2.5	Plumas	<0.1	Inyo	<0.1
Hay, Grain, Misc	60	96,915	Merced	34.6	Modoc	23.4	Kern	11.4	San Benito	6.6	Tulare	5.8
Melons, Watermelon	61	95,971	San Joaquin	39.0	Fresno	26.2	Kern	16.3	Riverside	6.3	San Bernardino	0.4
Kiwifruit	62	74,830	Tulare	54.3	Yuba	26.2	Butte	4.0	-	-	-	-
Seed for Planting, Sunflower	63	71,006	Yolo	42.4	Sutter	28.1	Solano	14.8	Colusa	10.0	Glenn	4.7
Apples	64	70,138	El Dorado	44.2	San Joaquin	20.5	Santa Cruz	15.6	Sonoma	4.2	San Bernardino	2.7
Artichokes	65	70,043	Monterey	61.4	Riverside	22.5	Ventura	15.7	San Mateo	0.3	-	-
Seed for Planting, Misc Veg & Vine	66	69,840	Glenn	23.9	Imperial	23.3	Fresno	17.7	Yolo	13.3	Kern	6.8
Turkeys	67	66,178	Merced	42.5	San Joaquin	9.2	-	-	-	-	-	-
Cotton, Seed	68	63,443	Kings	40.9	Fresno	29.0	Tulare	7.9	Kern	7.0	Merced	6.5
Apricots	69	63,369	Tulare	33.9	Stanislaus	25.7	Kings	14.8	Fresno	13.3	San Joaquin	4.1
Kale	70	63,224	Ventura	29.1	Monterey	19.0	San Benito	11.5	Riverside	4.1	-	-

Commodity Index

Alfalfa 17-18
Almonds..... 19-20
Animal Fibers..... 20-21
Anise/ Fennel.....21
Apiary 22-24
Apples.....25
Apricots 25
Aquaculture.....25
Artichokes.....26
Asparagus 26
Avocados 26
Barley..... 26-27
Beans 27-28
Beets.....28
Berries 28-30
Biomass 30
Bok Choy.....30
Broccoli.....30
Brussels Sprouts 31
Cabbage.....31
Carrots.....31
Cattle 32-35
Cauliflower 36
Celery.....36
Chard 36
Cherries 36
Chickens..... 36-37
Christmas Trees 37
Cilantro 38
Citrus 38
Corn 39
Corn, Sweet 40
Cotton..... 40-41
Cucumbers.....41
Dates 41
Eggplant.....41
Eggs 41-42
Endive.....42
Escarole 42
Field Crops, Misc 43
Figs.....43
Firewood..... 43-44
Forest Products 44
Fruits & Nuts, Misc 45
Garlic 45
Goats 46
Grapefruit.....46
Grapes 47-51
Green Chop.....51
Greens 51
Hay..... 52-54
Hemp 54
Herbs & Spices.....54
Hogs & Pigs.....54
Horseradish 55
Horticulture 56-60
Hybrid Stone Fruit 60
Jujubes.....60
Kale.....61
Kiwifruit 61
Kohlrabi 61
Kumquats 61
Leeks.....61
Lemons 61
Lettuce..... 62-63
Limes 63
Livestock Products, Misc 63
Livestock, Misc 64
Manure.....64
Melons.....65
Milk..... 66-67
Mint 67
Mushrooms 67
Nectarines 67
Oats 67-68
Okra 68
Olives.....68
Onions 69
Oranges 69-70
Parsley 70
Pasture 71-73
Peaches 74
Pears.....75
Peas 75
Pecans 75
Peppers.....76
Persimmons.....76
Pistachios.....77
Plums.....77
Pome Fruits 77
Pomegranates 77
Potatoes 78
Poultry, Misc.....78
Prunes.....78
Quince 78
Radishes 79
Rice 79
Ryegrass..... 79-80
Safflower 80
Seed For Planting..... 80-82
Sheep.....82
Silage 83
Sorghum 83
Spinach 84
Squash 84
Stone Fruits 85
Straw 85
Sugar Beets.....85
Sweet Potatoes.....85
Tangelos 86
Tangerines & Mandarins 86
Tomatoes..... 86-87
Triticale.....87
Turkeys 88
Vegetables, Misc 88
Walnuts 89
Wheat..... 90-91

Commodity Data, 2021					
County	Harvested Acreage	Yield Per Acre	Production	Price Per	Total Value
				Dollars	
Alfalfa, All [1]					
Alameda	95				125,000
Amador	855				1,590,000
Butte	507				536,000
Colusa	7,770				11,300,000
Contra Costa	1,730				1,549,000
Fresno	26,000				56,628,000
Glenn	7,750				12,688,000
Imperial	151,000				251,683,000
Inyo					2,611,000
Kern	53,900				89,602,000
Kings	22,400				45,995,000
Madera					18,666,000
Merced	44,400				68,462,000
Modoc	39,900				57,364,000
Mono					14,844,000
Monterey	730				389,000
Plumas	5,480				4,024,000
Riverside	56,200				82,800,000
Sacramento	13,200				18,028,000
San Bernardino	4,210				6,542,000
San Joaquin	41,100				62,646,000
San Luis Obispo	1,420				1,872,000
Shasta	2,400				3,128,000
Sierra	3,220				2,001,000
Siskiyou	35,000				45,712,000
Solano	23,200				28,606,000
Stanislaus	13,400				22,353,000
Sutter	3,690				5,338,000
Tehama	1,250				1,704,000
Tulare	34,800				109,603,000
Yolo	23,800				34,336,000
Yuba	237				320,000
Sum of Others	7,470				12,944,000
State Total	627,114				1,075,989,000

[1] *Includes Alfalfa, Hay; Alfalfa, Misc; Alfalfa, Silage.*

Commodity Data, 2021					
County	Harvested Acreage	Yield Per Acre	Production	Price Per	Total Value
				Dollars	
Alfalfa, Hay		***Tons/Acre***	***Tons***		
Alameda	95	6.00	570	219.30	125,000
Amador	855	6.00	5,130	309.94	1,590,000
Butte	507	4.50	2,280	235.09	536,000
Colusa	7,770	6.11	47,500	237.90	11,300,000
Contra Costa	1,730	4.39	7,600	203.82	1,549,000
Fresno	26,000	9.00	234,000	242.00	56,628,000
Glenn	7,750	7.12	55,200	229.85	12,688,000
Imperial	151,000	8.17	1,234,000	203.96	251,683,000
Inyo			11,400	229.04	2,611,000
Kern	53,900	7.31	394,000	227.42	89,602,000
Kings	22,400	8.26	185,000	248.62	45,995,000
Madera			73,100	239.00	17,471,000
Merced	44,400	6.37	283,000	241.92	68,462,000
Modoc	39,900	5.84	233,000	246.20	57,364,000
Mono			58,900	252.02	14,844,000
Monterey	730	2.49	1,820	213.74	389,000
Plumas	5,480	3.19	17,500	229.94	4,024,000
Riverside	52,300	7.99	418,000	180.17	75,312,000
Sacramento	13,200	5.99	79,100	227.91	18,028,000
San Bernardino	4,210	7.22	30,400	215.20	6,542,000
San Joaquin	41,100	6.40	263,000	238.20	62,646,000
San Luis Obispo	1,420	5.25	7,460	250.94	1,872,000
Shasta	2,400	5.50	13,200	236.97	3,128,000
Sierra	3,220	2.70	8,700	230.00	2,001,000
Siskiyou	35,000	6.26	219,000	208.73	45,712,000
Solano	23,200	5.52	128,000	223.48	28,606,000
Stanislaus	13,400	7.09	95,000	235.29	22,353,000
Sutter	3,690	5.74	21,200	251.79	5,338,000
Tehama	1,250	5.95	7,440	229.03	1,704,000
Tulare	34,800	9.86	343,000	241.00	82,663,000
Yolo	23,800	6.22	148,000	232.00	34,336,000
Yuba	237	5.99	1,420	225.35	320,000
Sum of Others	7,470				12,944,000
State Total	623,214	7.28	4,626,920	222.05	1,040,366,000

Alfalfa, Silage		***Tons/Acre***	***Tons***		
Madera			21,000	56.91	1,195,000
Riverside	3,900	8.00	31,200	240.00	7,488,000
Tulare			449,000	60.00	26,940,000
State Total	3,900	8.00	501,200	71.08	35,623,000

Commodity Data, 2021					
County	Harvested Acreage	Yield Per Acre	Production	Price Per	Total Value
				Dollars	
Almonds, All [1]					
Butte	37,200				121,933,000
Colusa	67,700				222,455,000
Glenn	64,500				240,530,000
Kern	231,000				1,198,449,000
Kings	37,100				190,674,000
Merced	121,000				520,813,000
Placer	4,170				11,830,000
Sacramento	1,750				7,216,000
San Joaquin	109,000				486,964,000
Solano	22,400				71,123,000
Stanislaus	227,000				1,084,744,000
Tulare	89,600				355,710,000
Yolo	45,100				141,965,000
Yuba	2,640				6,789,000
Sum of Others	483,000				2,319,865,000
State Total	1,543,160				6,981,060,000

[1] *Includes Almonds, Hulls; Almonds, Nuts; Almonds, Other By-Products.*

Almonds, Hulls	***Tons***		
Butte	49,400	125.06	6,178,000
Colusa	67,700	70.02	4,740,000
Fresno	598,000	130.00	77,740,000
Glenn	79,800	135.00	10,773,000
Kings	89,200	129.93	11,590,000
Madera	376,000	140.12	52,685,000
Merced	245,000	142.67	34,955,000
San Joaquin	251,000	130.14	32,666,000
Stanislaus	525,000	129.97	68,232,000
Tulare	174,000	125.00	21,750,000
Yolo	44,100	110.00	4,851,000
Yuba			184,000
Sum of Others			4,216,000
State Total	2,499,200	130.51	330,560,000

Commodity Data, 2021					
County	Harvested Acreage	Yield Per Acre	Production	Price Per	Total Value
				Dollars	
Almonds, Nuts		***Tons/Acre***	***Tons***		
Butte	37,200	0.90	33,600	3,445.06	115,754,000
Colusa	67,700	0.82	55,500	3,922.79	217,715,000
Fresno	287,000	1.27	364,000	3,736.00	1,359,904,000
Glenn	64,500	0.99	63,800	3,601.21	229,757,000
Kern	231,000	1.13	260,000	4,356.86	1,132,783,000
Kings	37,100	1.20	44,600	4,007.85	178,750,000
Madera	160,000	1.20	192,000	3,685.00	707,520,000
Merced	121,000	1.10	133,000	3,653.07	485,858,000
Placer	4,170	0.81	3,380	3,500.00	11,830,000
Sacramento	1,750	0.90	1,580	4,567.09	7,216,000
San Joaquin	109,000	1.16	126,000	3,601.30	453,764,000
Solano	22,400	0.88	19,600	3,628.72	71,123,000
Stanislaus	227,000	1.15	262,000	3,873.95	1,014,975,000
Sutter	18,100	0.61	11,000	3,344.73	36,792,000
Tehama	17,900	0.97	17,400	4,480.80	77,966,000
Tulare	89,600	1.08	96,800	3,450.00	333,960,000
Yolo	45,100	0.85	38,300	3,580.00	137,114,000
Yuba	2,640	0.62	1,640	4,027.44	6,605,000
Sum of Others	106				48,400
State Total	1,543,266	1.12	1,724,200	3,815.91	6,579,434,400
Almonds, Other By-Products			***Tons***		
Kern			639,000	102.76	65,666,000
Kings			22,300	14.98	334,000
San Joaquin			126,000	4.24	534,000
Stanislaus			262,000	5.87	1,537,000
Sum of Others					2,993,000
State Total			1,049,300	64.87	71,064,000
Animal Fiber, Misc			***Lbs***		
Tehama			20,600	2.15	44,200
Sum of Others					5,460
State Total			20,600	2.15	49,660

Commodity Data, 2021					
County	Harvested Acreage	Yield Per Acre	Production	Price Per	Total Value
				Dollars	
Animal Fiber, Wool			***Lbs***		
Glenn			28,400	2.15	61,000
Inyo			29,700	1.76	52,200
Kern			445,000	2.15	956,000
Kings			117,000	2.37	277,000
Marin			29,700	0.98	29,000
Mendocino			20,000	1.05	21,000
Merced			63,300	2.16	137,000
Mono			62,000	1.76	109,000
Plumas			1,930	5.00	9,640
San Joaquin			68,000	2.19	149,000
Sierra			2,530	8.73	22,100
Siskiyou			13,100	1.95	25,500
Solano			72,700	2.10	153,000
Sonoma			71,500	0.51	36,500
Stanislaus			20,700	0.48	10,000
Sum of Others					736,000
State Total			1,045,560	1.96	2,783,940
Anise/Fennel		***Tons/Acre***	***Tons***		
Monterey	676	18.79	12,700	870.00	11,049,000
Sum of Others	128				5,744,000
State Total	804	18.79	12,700	870.00	16,793,000



Commodity Data, 2021					
County	Harvested Acreage	Yield Per Acre	Production	Price Per	Total Value
				Dollars	
Apiary, All [1 2]					
Butte					18,804,000
Calaveras					33,000
Colusa					27,262,000
Contra Costa					1,480,000
El Dorado					1,969,000
Fresno					133,585,000
Inyo					214,000
Kern					107,363,000
Kings					19,622,000
Madera					68,616,000
Mariposa					48,200
Merced					49,448,000
Modoc					247,000
Monterey					181,000
Nevada					451,000
Placer					325,000
Plumas					20,700
Riverside					5,924,000
Sacramento					590,000
San Bernardino					5,132,000
San Diego					3,741,000
San Joaquin					54,045,000
San Mateo					418,000
Santa Barbara					665,000
Santa Clara					332,000
Shasta					10,304,000
Sierra					9,820
Solano					7,551,000
Sonoma					596,000
Stanislaus					111,811,000
Sutter					8,589,000
Tehama					19,977,000
Tulare					79,128,000
Tuolumne					52,600
Ventura					7,913,000
Yolo					22,085,000
Yuba					691,000
Sum of Others					58,477,000
State Total					827,700,320

[1] *Includes Apiary, Bees, Package; Apiary, Bees, Queen; Apiary, Beeswax; Apiary, Honey; Apiary, Misc; Apiary, Pollination Fees.*

[2] *Value may not match other tables in this publication due to rounding.*

Apiary, Bees, Package	***Lbs***		
Glenn	120,000	37.63	4,516,000
Merced	52,400	31.24	1,637,000
Sum of Others			138,000
State Total	172,400	35.69	6,291,000

Commodity Data, 2021					
County	Harvested Acreage	Yield Per Acre	Production	Price Per	Total Value
				Dollars	
Apiary, Bees, Queen			***Count***		
Colusa			40,000	25.00	1,000,000
Glenn			380,000	23.98	9,113,000
Merced			20,200	19.75	399,000
Shasta			258,000	26.83	6,921,000
Sum of Others					981,000
State Total			698,200	24.97	18,414,000
Apiary, Beeswax			***Lbs***		
Fresno			410,000	4.05	1,661,000
Kern			544,000	5.05	2,746,000
Kings			8,250	3.25	26,800
Madera			35,000	3.26	114,000
Merced			23,000	2.44	56,000
Monterey			339	4.69	1,590
Plumas			82	4.26	349
Riverside			12,100	3.10	37,500
Sierra			22	4.36	96
Stanislaus			140,000	3.19	447,000
Tulare			83,500	3.50	292,000
Ventura			65,800	4.07	268,000
Sum of Others					275,000
State Total			1,322,093	4.27	5,925,335
Apiary, Honey			***Lbs***		
Colusa			55,000	5.00	275,000
Fresno			5,192,000	3.66	19,003,000
Inyo			51,700	4.04	209,000
Kern			4,350,000	2.40	10,440,000
Kings			606,000	2.75	1,668,000
Madera			748,000	2.35	1,758,000
Merced			1,150,000	2.40	2,760,000
Monterey			11,300	2.71	30,600
Nevada			25,300	5.34	135,000
Plumas			2,260	9.03	20,400
Riverside			569,000	2.00	1,137,000
San Joaquin			4,597,000	2.95	13,561,000
San Mateo			38,000	11.00	418,000
Shasta			39,100	2.35	92,000
Sierra			1,080	9.00	9,720
Stanislaus			7,084,000	2.65	18,773,000
Tulare			16,001,000	2.49	39,772,000
Ventura			1,092,000	3.54	3,868,000
Sum of Others					11,193,000
State Total			41,612,740	2.74	125,122,720

Commodity Data, 2021					
County	Harvested Acreage	Yield Per Acre	Production	Price Per	Total Value
				Dollars	
Apiary, Misc					
Butte					3,533,000
Calaveras					33,000
Colusa					1,068,000
Contra Costa					1,480,000
El Dorado					1,969,000
Inyo					5,000
Kern					100,000
Mariposa					48,200
Modoc					247,000
Nevada					316,000
Placer					325,000
Sacramento					590,000
San Bernardino					5,132,000
San Diego					79,000
San Joaquin					843,000
Santa Barbara					665,000
Santa Clara					332,000
Shasta					1,520,000
Solano					937,000
Sonoma					596,000
Stanislaus					1,108,000
Tehama					12,613,000
Tuolumne					52,600
Yolo					22,085,000
Sum of Others					724,000
State Total					56,400,800
Apiary, Pollination Fees			***Colonies***		
Butte					15,271,000
Colusa			135,000	184.58	24,919,000
Fresno					112,921,000
Glenn					29,832,000
Imperial			30,700	75.41	2,315,000
Kern			483,000	194.78	94,077,000
Kings			94,200	190.32	17,928,000
Madera			324,000	206.00	66,744,000
Merced			224,000	199.09	44,596,000
Monterey			2,340	63.67	149,000
Riverside			25,000	190.00	4,750,000
San Diego					3,662,000
San Joaquin			208,000	190.58	39,641,000
Shasta			8,630	205.21	1,771,000
Solano			39,000	169.59	6,614,000
Stanislaus			453,000	201.95	91,483,000
Sutter			69,700	106.01	7,389,000
Tehama			37,000	199.03	7,364,000
Tulare			251,000	155.63	39,064,000
Ventura					3,777,000
Yuba			11,600	59.57	691,000
Sum of Others					589,000
State Total			2,396,170	187.59	615,547,000

Commodity Data, 2021					
County	Harvested Acreage	Yield Per Acre	Production	Price Per	Total Value
				Dollars	
Apples		***Tons/Acre***	***Tons***		
El Dorado	831				31,006,000
Mendocino	216	1.10	237	691.98	164,000
Placer	48	0.48	23	3,365.22	77,400
Riverside	22	2.64	58	1,913.79	111,000
San Benito	330	21.61	7,130	213.88	1,525,000
San Bernardino	255	1.26	321	5,869.16	1,884,000
San Diego	133	1.62	215	2,372.09	510,000
San Joaquin	1,730	23.87	41,300	347.60	14,356,000
Santa Cruz	2,010	14.83	29,800	368.09	10,969,000
Siskiyou	26				38,000
Sonoma	2,140	3.08	6,580	451.22	2,969,000
Sum of Others	800				6,528,000
State Total	8,541	12.44	85,664	380.15	70,137,400
Apricots		***Tons/Acre***	***Tons***		
Contra Costa	169	2.80	473	3,369.98	1,594,000
Fresno	1,320	5.47	7,220	1,168.01	8,433,000
Kings	513	12.71	6,520	1,440.03	9,389,000
Riverside	12	2.42	29	1,989.65	57,700
San Benito	545	3.47	1,890	788.36	1,490,000
San Joaquin	591	4.50	2,660	971.80	2,585,000
Santa Clara	95	2.20	209	1,794.26	375,000
Stanislaus	2,130				16,283,000
Tulare	968	9.73	9,420	2,280.04	21,478,000
Sum of Others	243				1,684,000
State Total	6,586	6.75	28,421	1,597.47	63,368,700
Aquaculture, All [1]					
Imperial					22,172,000
Marin					8,208,000
Riverside					4,873,000
Sacramento					18,524,000
Sum of Others					6,859,000
State Total					60,636,000

[1] *Includes Aquaculture, Baitfish; Aquaculture, Catfish; Aquaculture, Crustaceans; Aquaculture, Misc; Aquaculture, Mollusks; Aquaculture, Ornamental Fish; Aquaculture, Sport or Game Fish.*

Aquaculture, Catfish	
Riverside	421,000
State Total	421,000

Aquaculture, Misc	
Imperial	22,172,000
Marin	8,208,000
Riverside	4,452,000
Sacramento	18,524,000
Sum of Others	6,859,000
State Total	60,215,000

Commodity Data, 2021					
County	Harvested Acreage	Yield Per Acre	Production	Price Per	Total Value
				Dollars	
Artichokes		***Tons/Acre***	***Tons***		
Monterey	3,400	9.23	31,400	1,370.00	43,018,000
Riverside	1,010	9.73	9,830	1,604.98	15,777,000
San Mateo	46	2.17	100	2,340.00	234,000
Ventura	717	6.10	4,370	2,508.47	10,962,000
Sum of Others	17				52,000
State Total	5,190	8.83	45,700	1,531.53	70,043,000
Asparagus		***Tons/Acre***	***Tons***		
Fresno	620	2.69	1,670	3,213.17	5,366,000
Monterey	180	5.46	983	1,770.09	1,740,000
Sum of Others	183				1,304,000
State Total	983	3.32	2,653	2,678.48	8,410,000
Avocados		***Tons/Acre***	***Tons***		
Monterey	210	5.48	1,150	2,670.44	3,071,000
Riverside	3,000				80,100,000
San Bernardino	368	2.10	773	3,705.04	2,864,000
San Diego	14,500	1.83	26,600	3,113.99	82,832,000
San Luis Obispo	4,500	4.69	21,100	2,737.30	57,757,000
Santa Barbara	5,720	3.85	22,000	2,305.73	50,726,000
Ventura	16,400	2.99	49,000	2,568.14	125,839,000
Sum of Others	1,140				4,096,000
State Total	45,838	2.89	120,623	2,678.50	407,285,000
Barley, All [1]					
Kings	450				356,000
Merced	915				350,000
Modoc	2,680				1,324,000
Monterey	3,270				663,000
Riverside	16				5,600
San Luis Obispo	4,130				804,000
Siskiyou	5,690				2,787,000
Tulare	750				287,000
Sum of Others	9,720				5,677,000
State Total	27,621				12,253,600

[1] *Includes Barley, Feed; Barley, Grain; Barley, Hay; Barley, Malting; Barley, Misc Uses.*

Barley, Grain		***Tons/Acre***	***Tons***		
Kern	670	1.00	670	382.09	256,000
Merced	915	1.96	1,790	195.53	350,000
Modoc	2,680	2.35	6,310	209.83	1,324,000
Monterey	3,270	0.93	3,040	218.09	663,000
Riverside	16	4.00	64	87.50	5,600
San Luis Obispo	4,130	0.66	2,730	294.50	804,000
Siskiyou	5,690	2.25	12,800	217.73	2,787,000
Tulare	750	1.96	1,470	195.24	287,000
Sum of Others	5,320				2,853,000
State Total	23,441	1.59	28,874	224.31	9,329,600

Commodity Data, 2021					
County	Harvested Acreage	Yield Per Acre	Production	Price Per	Total Value
				Dollars	
Barley, Misc Uses		***Tons/Acre***	***Tons***		
Kings	450	15.82	7,120	50.00	356,000
Sum of Others	3,730				2,568,000
State Total	4,180	15.82	7,120	50.00	2,924,000
Beans, All [1]		***Tons/Acre***	***Tons***		
Butte	530	1.91	1,010	1,296.04	1,309,000
Colusa	2,640	1.28	3,370	1,200.89	4,047,000
Glenn	575	1.10	633	1,069.51	677,000
Kern	656	1.66	1,090	997.25	1,087,000
Monterey	1,320	1.57	2,070	1,870.05	3,871,000
San Joaquin	5,800	1.36	7,900	1,408.99	11,131,000
San Mateo	142	0.58	82	10,743.90	881,000
Santa Barbara	415				525,000
Solano	1,400	1.21	1,700	1,343.53	2,284,000
Stanislaus	4,880				11,183,000
Sutter	5,770	0.62	3,580	1,087.99	3,895,000
Tulare	2,210	1.31	2,900	1,180.00	3,422,000
Sum of Others	5,580				6,642,000
State Total	31,918	1.16	24,335	1,339.80	50,954,000

[1] *Includes Beans, Blackeye (Peas); Beans, Chickpeas/Garbanzos; Beans, Fava; Beans, Kidney, Red; Beans, Lima, Dry; Beans, Misc, Excluding Chickpeas; Beans, Misc, Including Chickpeas; Beans, Pink; Beans, Red, Small; Beans, White, Small.*

Beans, Fresh (Snap)		***Tons/Acre***	***Tons***		
Riverside	643	4.14	2,660	1,801.50	4,792,000
San Bernardino	22	1.73	38	2,263.16	86,000
San Mateo	35	2.80	98	2,295.92	225,000
Santa Clara	943	3.61	3,400	1,358.82	4,620,000
Sum of Others	1,340				6,761,000
State Total	2,983	3.77	6,196	1,569.24	16,484,000
Beans, Misc, Excluding Chickpeas					
Stanislaus	4,830				11,116,000
Sum of Others	1				750
State Total	4,831				11,116,750

Commodity Data, 2021					
County	Harvested Acreage	Yield Per Acre	Production	Price Per	Total Value
				Dollars	
Beans, Misc, Including Chickpeas		***Tons/Acre***	***Tons***		
Butte	530	1.91	1,010	1,296.04	1,309,000
Colusa	2,640	1.28	3,370	1,200.89	4,047,000
Glenn	575	1.10	633	1,069.51	677,000
Kern	656	1.66	1,090	997.25	1,087,000
Monterey	1,320	1.57	2,070	1,870.05	3,871,000
San Joaquin	5,800	1.36	7,900	1,408.99	11,131,000
San Mateo	142	0.58	82	10,743.90	881,000
Santa Barbara	415				525,000
Solano	1,400	1.21	1,700	1,343.53	2,284,000
Stanislaus	49				67,000
Sutter	5,770	0.62	3,580	1,087.99	3,895,000
Tulare	2,210	1.31	2,900	1,180.00	3,422,000
Sum of Others	5,580				6,641,000
State Total	27,087	1.16	24,335	1,339.80	39,837,000
Beets		***Tons/Acre***	***Tons***		
Riverside	470	21.06	9,900	350.00	3,465,000
Ventura	515	8.52	4,390	1,439.18	6,318,000
Sum of Others	4,500				42,698,000
State Total	5,485	14.51	14,290	684.60	52,481,000
Berries, All [1]					
Fresno	1,770				38,597,000
Kern	1,030				54,330,000
Monterey	11,200				1,024,959,000
Placer	17				213,000
Riverside	91				3,620,000
San Diego	395				24,417,000
San Joaquin	2,320				60,990,000
San Luis Obispo	4,170				319,901,000
Santa Barbara	13,100				954,053,000
Santa Cruz	5,190				390,991,000
Tulare	2,520				96,860,000
Ventura	14,600				966,426,000
Sum of Others	643				24,714,000
State Total	57,046				3,960,071,000

[1] *Includes Berries, Aronia; Berries, Blackberries; Berries, Blueberries; Berries, Boysenberries; Berries, Loganberries; Berries, Misc; Berries, Olallieberries; Berries, Raspberries; Berries, Strawberries, Fresh Market; Berries, Strawberries, Misc; Berries, Strawberries, Processing.*

Berries, Blackberries		***Tons/Acre***	***Tons***		
Monterey	238	8.61	2,050	6,490.24	13,305,000
San Bernardino	2	1.50	3	12,666.67	38,000
Santa Barbara	1,010	10.30	10,400	6,297.12	65,490,000
Santa Cruz	1,240	10.32	12,800	5,397.97	69,094,000
Ventura	767	8.62	6,610	6,000.60	39,664,000
Sum of Others	164				918,000
State Total	3,421	9.78	31,863	5,887.42	188,509,000

Commodity Data, 2021					
County	Harvested Acreage	Yield Per Acre	Production	Price Per	Total Value
				Dollars	
Berries, Blueberries		***Tons/Acre***	***Tons***		
Fresno	1,590	3.99	6,350	5,801.10	36,837,000
Kern	1,020	5.69	5,800	9,341.38	54,180,000
San Bernardino	3	1.00	3	11,266.67	33,800
San Joaquin	2,320	5.04	11,700	5,212.82	60,990,000
Santa Barbara	377	1.80	678	12,663.72	8,586,000
Tulare	2,520	6.63	16,700	5,800.00	96,860,000
Ventura	714	7.00	5,000	9,205.60	46,028,000
Sum of Others	309				2,645,000
State Total	8,853	5.41	46,231	6,565.18	306,159,800
Berries, Misc					
San Diego					12,208,000
Sum of Others	10				226,000
State Total	10				12,434,000
Berries, Raspberries		***Tons/Acre***	***Tons***		
Monterey	590	9.41	5,550	7,850.09	43,568,000
Santa Barbara	500	9.28	4,640	6,518.97	30,248,000
Santa Cruz	1,650	10.06	16,600	6,676.81	110,835,000
Ventura	3,720	6.08	22,600	7,465.13	168,712,000
Sum of Others	79				14,200
State Total	6,539	7.65	49,390	7,154.54	353,377,200
Berries, Strawberries, All [1]		***Tons/Acre***	***Tons***		
Monterey	10,400	37.02	385,000	2,514.51	968,086,000
Placer	17	5.00	85	2,505.88	213,000
Riverside	91	11.10	1,010	3,584.16	3,620,000
San Bernardino	43	8.46	364	3,942.31	1,435,000
San Diego	200	23.00	4,600	2,654.13	12,209,000
San Luis Obispo	4,170	29.98	125,000	2,559.21	319,901,000
Santa Barbara	11,200	34.38	385,000	2,207.09	849,729,000
Santa Cruz	2,300	35.04	80,600	2,618.64	211,062,000
Ventura	9,430	24.07	227,000	3,136.66	712,022,000
Sum of Others	424				21,314,000
State Total	38,275	31.93	1,208,659	2,546.85	3,099,591,000

[1] *Includes Berries, Strawberries, Fresh Market; Berries, Strawberries, Misc; Berries, Strawberries, Processing.*

Berries, Strawberries, Fresh Market			***Tons***		
Monterey			364,000	2,620.00	953,680,000
San Luis Obispo			94,300	2,989.16	281,878,000
Santa Barbara			325,000	2,338.21	759,918,000
Ventura			171,000	3,813.35	652,083,000
Sum of Others	20				1,001,000
State Total	20		954,300	2,774.35	2,648,560,000

Commodity Data, 2021					
County	Harvested Acreage	Yield Per Acre	Production	Price Per	Total Value
				Dollars	
Berries, Strawberries, Misc		***Tons/Acre***	***Tons***		
Monterey	10,400				
Placer	17	5.00	85	2,505.88	213,000
Riverside	91	11.10	1,010	3,584.16	3,620,000
San Bernardino	43	8.46	364	3,942.31	1,435,000
San Diego	200	23.00	4,600	2,654.13	12,209,000
San Luis Obispo	4,170				
Santa Barbara	11,200				
Santa Cruz	2,300	35.04	80,600	2,618.64	211,062,000
Sutter	22				
Ventura	9,430				
Sum of Others	382				20,313,000
State Total	38,255	32.69	86,659	2,637.22	248,852,000
Berries, Strawberries, Processing			***Tons***		
Monterey			21,000	686.00	14,406,000
San Luis Obispo			30,700	1,238.53	38,023,000
Santa Barbara			60,300	1,489.40	89,811,000
Ventura			56,500	1,060.87	59,939,000
State Total			168,500	1,199.88	202,179,000
Biomass, For Energy			***Tons***		
Merced			63,100	20.00	1,262,000
State Total			63,100	20.00	1,262,000
Biomass, Orchard			***Tons***		
Kern			220,000	21.00	4,620,000
Merced			74,200	9.47	703,000
State Total			294,200	18.09	5,323,000
Bok Choy		***Tons/Acre***	***Tons***		
Monterey	337	10.24	3,450	902.90	3,115,000
San Bernardino	211	17.68	3,730	538.61	2,009,000
Sum of Others	1,800				20,580,000
State Total	2,348	13.10	7,180	713.65	25,704,000
Broccoli		***Tons/Acre***	***Tons***		
Imperial	12,600	5.99	75,500	1,751.36	132,228,000
Monterey	38,900	7.12	277,000	1,117.29	309,490,000
Riverside	2,840	12.39	35,200	727.44	25,606,000
San Benito	3,000	7.00	21,000	1,199.48	25,189,000
San Bernardino	2				58,300
San Luis Obispo	6,030	7.21	43,500	1,069.52	46,524,000
Santa Barbara	15,100	6.95	105,000	965.44	101,371,000
Santa Clara	872	5.50	4,800	1,229.58	5,902,000
Tulare	245	4.78	1,170	740.17	866,000
Ventura	123	10.24	1,260	2,560.32	3,226,000
Sum of Others	1,270				19,159,000
State Total	80,982	7.08	564,430	1,152.32	669,619,300

Commodity Data, 2021					
County	Harvested Acreage	Yield Per Acre	Production	Price Per	Total Value
				Dollars	
Brussels Sprouts		***Tons/Acre***	***Tons***		
Monterey	6,300	9.11	57,400	1,840.00	105,616,000
San Bernardino	1				31,400
San Luis Obispo	1,030	9.71	10,000	1,461.80	14,618,000
San Mateo	457	11.16	5,100	1,740.78	8,878,000
Santa Barbara	1,190	8.65	10,300	1,706.99	17,582,000
Santa Cruz	861	12.54	10,800	1,342.41	14,498,000
Ventura	573	10.21	5,850	934.19	5,465,000
Sum of Others	682				1,271,000
State Total	11,094	9.55	99,450	1,675.79	167,959,400
Cabbage, Head		***Tons/Acre***	***Tons***		
Imperial	2,060	12.18	25,100	491.08	12,326,000
Monterey	4,430	20.54	91,000	422.67	38,463,000
Riverside	561	16.22	9,100	400.00	3,640,000
San Bernardino	1				73,000
San Luis Obispo	1,290	19.84	25,600	442.81	11,336,000
Santa Barbara	2,340	24.36	57,000	375.37	21,396,000
Santa Clara	493	31.64	15,600	591.60	9,229,000
Ventura	2,850	30.18	86,000	408.66	35,145,000
Sum of Others	945				6,498,000
State Total	14,970	22.06	309,400	425.13	138,106,000
Cabbage, Napa		***Tons/Acre***	***Tons***		
Monterey	472	18.71	8,830	1,069.99	9,448,000
San Bernardino	336	9.17	3,080	515.91	1,589,000
Sum of Others	467				5,518,000
State Total	1,275	14.74	11,910	926.70	16,555,000
Carrots		***Tons/Acre***	***Tons***		
Imperial	12,900				63,391,000
Monterey	2,720	23.79	64,700	492.77	31,882,000
Riverside	4,190	47.97	201,000	131.00	26,331,000
San Benito	553				2,580,000
San Bernardino	1	37.00	37	2,783.78	103,000
San Joaquin	1,100	15.46	17,000	887.24	15,083,000
Siskiyou	345	29.57	10,200	123.33	1,258,000
Ventura	322	33.54	10,800	208.52	2,252,000
Sum of Others	29,400				439,440,000
State Total	51,531	35.00	303,737	253.21	582,320,000

Commodity Data, 2021					
County	Harvested Acreage	Yield Per Acre	Production	Price Per	Total Value
				Dollars	
Cattle, All [1]					
Alameda					11,454,000
Alpine					1,408,000
Amador					11,097,000
Butte					11,880,000
Calaveras					7,988,000
Colusa					22,704,000
Contra Costa					25,806,000
El Dorado					9,399,000
Fresno					417,580,000
Glenn					34,014,000
Imperial					464,397,000
Inyo					9,268,000
Kern					207,214,000
Kings					172,131,000
Lake					1,230,000
Madera					82,766,000
Marin					13,900,000
Mariposa					25,062,000
Mendocino					17,498,000
Merced					258,246,000
Modoc					82,598,000
Mono					10,148,000
Monterey					84,941,000
Napa					1,388,000
Nevada					7,611,000
Placer					11,872,000
Plumas					11,668,000
Riverside					11,500,000
Sacramento					15,604,000
San Benito					21,489,000
San Bernardino					78,957,000
San Diego					13,992,000
San Joaquin					111,616,000
San Luis Obispo					39,754,000
San Mateo					2,924,000
Santa Barbara					27,743,000
Santa Clara					4,257,000
Shasta					15,936,000
Sierra					5,424,000
Siskiyou					43,899,000
Solano					31,882,000
Sonoma					20,516,000
Stanislaus					161,971,000
Sutter					2,906,000
Tehama					29,088,000
Tulare					633,600,000
Tuolumne					5,697,000
Yolo					14,811,000
Sum of Others					663,000
State Total					3,309,497,000

[1] *Includes Cattle, Beef, Cows; Cattle, Beef, Culls; Cattle, Beef, Misc; Cattle, Beef, Replacement Heifers; Cattle, Beef, Stockers & Feeders; Cattle, Dairy, Cows; Cattle, Dairy, Culls; Cattle, Dairy, Misc; Cattle, Dairy, Replacement Heifers; Cattle, Feedlot; Cattle, Misc.*

Commodity Data, 2021					
County	Harvested Acreage	Yield Per Acre	Production	Price Per	Total Value
				Dollars	

Cattle, Beef, All [1]

Fresno	38,946,000
Glenn	8,178,000
Modoc	11,798,000
Monterey	60,060,000
Plumas	348,000
Sierra	158,000
Tehama	15,630,000
Tuolumne	464,000
State Total	135,582,000

[1] *Includes Cattle, Beef, Cows; Cattle, Beef, Culls; Cattle, Beef, Misc; Cattle, Beef, Replacement Heifers; Cattle, Beef, Stockers & Feeders.*

Cattle, Beef, Culls

Modoc	3,932,000
Plumas	348,000
Sierra	158,000
Tehama	3,511,000
Tuolumne	464,000
State Total	8,413,000

Cattle, Beef, Misc

Fresno	17,230,000
State Total	17,230,000

Cattle, Beef, Stockers & Feeders

Fresno	21,716,000
Glenn	8,178,000
Modoc	7,866,000
Monterey	60,060,000
Tehama	12,119,000
State Total	109,939,000

Cattle, Dairy, All [1]

Fresno	191,873,000
Glenn	20,250,000
Madera	31,008,000
San Bernardino	50,566,000
Tehama	1,477,000
State Total	295,174,000

[1] *Includes Cattle, Dairy, Cows; Cattle, Dairy, Culls; Cattle, Dairy, Misc; Cattle, Dairy, Replacement Heifers.*

Cattle, Dairy, Cows

Glenn	20,250,000
State Total	20,250,000

Commodity Data, 2021					
County	Harvested Acreage	Yield Per Acre	Production	Price Per	Total Value
				Dollars	
Cattle, Dairy, Culls					
Fresno					23,912,000
San Bernardino					27,550,000
State Total					51,462,000
Cattle, Dairy, Misc					
Fresno					167,961,000
Tehama					1,477,000
State Total					169,438,000
Cattle, Dairy, Replacement Heifers					
Madera					31,008,000
San Bernardino					23,016,000
State Total					54,024,000
Cattle, Feedlot					
Fresno					186,761,000
Imperial					464,397,000
Siskiyou					19,609,000
Tehama					6,202,000
State Total					676,969,000

Commodity Data, 2021					
County	Harvested Acreage	Yield Per Acre	Production	Price Per	Total Value
				Dollars	
Cattle, Misc					
Alameda					11,454,000
Alpine					1,408,000
Amador					11,097,000
Butte					11,880,000
Calaveras					7,988,000
Colusa					22,704,000
Contra Costa					25,806,000
El Dorado					9,399,000
Glenn					5,586,000
Inyo					9,268,000
Kern					207,214,000
Kings					172,131,000
Lake					1,230,000
Madera					51,758,000
Marin					13,900,000
Mariposa					25,062,000
Mendocino					17,498,000
Merced					258,246,000
Modoc					70,800,000
Mono					10,148,000
Monterey					24,881,000
Napa					1,388,000
Nevada					7,611,000
Placer					11,872,000
Plumas					11,320,000
Riverside					11,500,000
Sacramento					15,604,000
San Benito					21,489,000
San Bernardino					28,391,000
San Diego					13,992,000
San Joaquin					111,616,000
San Luis Obispo					39,754,000
San Mateo					2,924,000
Santa Barbara					27,743,000
Santa Clara					4,257,000
Shasta					15,936,000
Sierra					5,266,000
Siskiyou					24,290,000
Solano					31,882,000
Sonoma					20,516,000
Stanislaus					161,971,000
Sutter					2,906,000
Tehama					5,778,000
Tulare					633,600,000
Tuolumne					5,233,000
Yolo					14,811,000
Sum of Others					663,000
State Total					2,201,771,000

Commodity Data, 2021					
County	Harvested Acreage	Yield Per Acre	Production	Price Per	Total Value
				Dollars	
Cauliflower		***Tons/Acre***	***Tons***		
Imperial	5,740	14.15	81,200	744.78	60,476,000
Monterey	18,400	9.84	181,000	861.78	155,983,000
Riverside	1,380	7.39	10,200	1,300.69	13,267,000
San Luis Obispo	3,200	10.81	34,600	701.50	24,272,000
Santa Barbara	12,500	8.08	101,000	795.04	80,299,000
Sum of Others	1,050				8,874,000
State Total	42,270	9.90	408,000	819.36	343,171,000
Celery		***Tons/Acre***	***Tons***		
Monterey	9,860	34.58	341,000	430.03	146,641,000
Riverside	804	23.13	18,600	400.43	7,448,000
San Benito	557	32.50	18,100	320.06	5,793,000
San Luis Obispo	1,010	28.02	28,300	337.21	9,543,000
Santa Barbara	5,990	25.71	154,000	404.73	62,328,000
Ventura	14,300	31.96	457,000	248.05	113,358,000
Sum of Others	1,570				25,251,000
State Total	34,091	31.27	1,017,000	339.34	370,362,000
Chard		***Tons/Acre***	***Tons***		
Monterey	1,040	5.06	5,260	2,289.92	12,045,000
Sum of Others	4,280				19,619,000
State Total	5,320	5.06	5,260	2,289.92	31,664,000
Cherries		***Tons/Acre***	***Tons***		
Contra Costa	1,010	1.76	1,780	4,327.53	7,703,000
El Dorado	50	0.92	46	7,000.00	322,000
Fresno	4,460	3.30	14,700	3,688.98	54,228,000
Kern	3,230	3.16	10,200	3,846.76	39,237,000
Kings	2,060	3.80	7,830	3,690.93	28,900,000
Madera	590	4.20	2,480	4,696.37	11,647,000
Riverside	10	1.00	10	3,710.00	37,100
Sacramento	1,490	4.22	6,280	3,273.41	20,557,000
San Benito	510	5.55	2,830	1,305.30	3,694,000
San Joaquin	20,400	4.02	81,900	3,907.07	319,989,000
Santa Clara	888	2.65	2,350	3,076.17	7,229,000
Stanislaus	3,600				59,735,000
Tulare	3,120	1.77	5,520	3,559.96	19,651,000
Sum of Others	2,700				26,541,000
State Total	44,118	3.59	135,926	3,775.54	599,470,100
Chickens, All [1]					
Merced					276,215,000
San Bernardino					1,772,000
San Diego					3,980,000
San Joaquin					2,224,000
Sum of Others					485,097,000
State Total					769,288,000

[1] *Includes Chickens, Broilers; Chickens, Layers; Chickens, Misc.*

Commodity Data, 2021					
County	Harvested Acreage	Yield Per Acre	Production	Price Per	Total Value
				Dollars	
Chickens, Broilers					
Merced					276,215,000
San Joaquin					2,224,000
Sum of Others					784,000
State Total					279,223,000
Chickens, Layers					
San Bernardino					1,772,000
State Total					1,772,000
Chickens, Misc					
San Diego					3,980,000
Sum of Others					484,313,000
State Total					488,293,000
Christmas Trees, Cultivated					
Mendocino					16,000
Nevada					89,000
San Bernardino	4				49,900
San Mateo	167				499,000
Santa Clara	261				446,000
Shasta					52,000
Siskiyou					222,000
Sonoma					202,000
Sum of Others	15				454,000
State Total	**447**				**2,029,900**
Christmas Trees, Cut					
El Dorado					1,837,000
Glenn					13,000
Modoc					1,540
Placer					315,000
Plumas					94,800
Riverside	2				50,000
Sierra					19,800
State Total	2				2,331,140
Christmas Trees, Unknown Source					
Calaveras					1,220
El Dorado					36,500
State Total					37,720

Commodity Data, 2021					
County	Harvested Acreage	Yield Per Acre	Production	Price Per	Total Value
				Dollars	
Cilantro		***Tons/Acre***	***Tons***		
Monterey	1,280	7.16	9,160	1,189.96	10,900,000
San Luis Obispo	1,300	6.81	8,850	1,148.14	10,161,000
Ventura	3,680	9.56	35,200	688.35	24,230,000
Sum of Others	1,480				15,223,000
State Total	7,740	8.50	53,210	851.18	60,514,000
Citrus, All [1]					
Butte	150				1,287,000
Fresno	61,400				518,151,000
Monterey	1,320				35,604,000
Placer	274				4,028,000
Riverside	19,400				127,473,000
San Luis Obispo	2,040				18,583,000
Santa Barbara	1,520				13,632,000
Stanislaus	586				4,831,000
Tulare	136,000				2,035,775,000
Ventura	23,000				282,435,000
Sum of Others	91,800				1,573,268,000
State Total	337,490				4,615,067,000

[1] *Includes Citrus, Misc; Citrus, Misc, By-Products; Grapefruit; Kumquats; Lemons; Limes; Oranges, Misc; Oranges, Navel; Oranges, Valencia; Pomelo; Tangelos; Tangerines & Mandarins.*

Citrus, Misc		***Tons/Acre***	***Tons***		
Butte	150	4.70	705	1,825.53	1,287,000
Fresno	2,070	16.14	33,400	610.99	20,407,000
Riverside	1,700	10.12	17,200	11.98	206,000
San Bernardino	16	7.38	118	2,771.19	327,000
Stanislaus	586				4,831,000
Sum of Others	319				1,772,000
State Total	4,841	13.06	51,423	432.24	28,830,000

Citrus, Misc, By-Products			***Tons***		
Imperial					2,117,000
Kern			558,000	30.24	16,874,000
State Total			558,000	30.24	18,991,000

Commodity Data, 2021					
County	Harvested Acreage	Yield Per Acre	Production	Price Per	Total Value
				Dollars	
Corn, All [1]					
Colusa	2,550				4,346,000
Fresno	25,500				36,600,000
Glenn	10,400				16,202,000
Kings	45,000				79,294,000
Merced	92,200				142,472,000
Riverside	780				1,605,000
Sacramento	21,000				27,490,000
San Bernardino	1,100				1,038,000
San Joaquin	65,500				73,020,000
Solano	2,290				2,644,000
Sonoma	99				86,400
Stanislaus	55,700				94,190,000
Sutter	5,630				7,020,000
Tulare	121,000				181,792,000
Yolo	4,730				7,270,000
Sum of Others	50,800				77,167,000
State Total	504,279				752,236,400

[1] *Includes Corn, Crazy (Corn Nuts); Corn, Grain; Corn, Popcorn; Corn, Silage; Corn, White.*

Corn, Grain		***Tons/Acre***	***Tons***		
Colusa	2,550	7.18	18,300	237.49	4,346,000
Glenn	9,860	6.55	64,600	239.91	15,498,000
Merced	3,560	4.47	15,900	354.91	5,643,000
Sacramento	12,300	5.69	70,000	235.46	16,482,000
San Joaquin	18,100	4.92	89,000	221.63	19,725,000
Solano	2,290	6.03	13,800	191.59	2,644,000
Sutter	5,630	6.93	39,000	180.00	7,020,000
Tehama	502	6.22	3,120	207.37	647,000
Tulare	1,270	4.62	5,870	342.08	2,008,000
Yolo	4,730	6.89	32,600	223.01	7,270,000
Sum of Others	8,640				8,029,000
State Total	69,432	5.79	352,190	230.79	89,312,000

Corn, Silage		***Tons/Acre***	***Tons***		
Fresno	25,500	23.53	600,000	61.00	36,600,000
Glenn	518	22.97	11,900	59.16	704,000
Kings	45,000	25.31	1,139,000	69.62	79,294,000
Madera	16,700	27.13	453,000	62.01	28,090,000
Merced	88,700	26.94	2,390,000	57.25	136,829,000
Riverside	780	30.00	23,400	68.59	1,605,000
Sacramento	8,760	26.48	232,000	47.45	11,008,000
San Bernardino	1,100	15.91	17,500	59.31	1,038,000
San Joaquin	47,400	27.57	1,307,000	40.78	53,295,000
Sonoma	99	14.54	1,440	60.00	86,400
Stanislaus	55,700	27.25	1,518,000	62.05	94,190,000
Tulare	120,000	22.00	2,640,000	68.10	179,784,000
Sum of Others	25,000				40,402,000
State Total	435,257	25.19	10,333,240	60.24	662,925,400

Commodity Data, 2021					
County	Harvested Acreage	Yield Per Acre	Production	Price Per	Total Value
				Dollars	
Corn, Sweet (Fresh)		***Tons/Acre***	***Tons***		
Contra Costa	3,040	10.86	33,000	573.24	18,917,000
Fresno	6,480	7.41	48,000	691.00	33,168,000
Imperial	8,050	9.24	74,400	412.63	30,700,000
Riverside	2,280	9.47	21,600	711.76	15,374,000
San Bernardino	73	5.67	414	533.82	221,000
San Joaquin	3,600	4.50	16,200	219.75	3,560,000
Santa Clara	1,140	10.61	12,100	606.61	7,340,000
Tulare	133	11.28	1,500	686.67	1,030,000
Sum of Others	196				369,000
State Total	24,992	8.36	207,214	532.35	110,679,000
Cotton, Lint, All [1]		***Tons/Acre***	***Tons***		
Glenn	1,900	0.75	1,420	1,403.52	1,993,000
Imperial	2,830	0.71	2,000	2,042.50	4,085,000
Kern	8,610	0.77	6,650	4,484.06	29,819,000
Kings	44,900	0.83	37,100	4,424.58	164,152,000
Merced	20,300	0.78	15,800	4,918.48	77,712,000
Riverside	7,060				9,928,000
Tulare	11,100	1.01	11,200	2,223.93	24,908,000
Sum of Others	40,700				128,410,000
State Total	137,400	0.83	74,170	4,080.75	441,007,000
Cotton, Lint, Misc		***Tons/Acre***	***Tons***		
Tulare	11,100	1.01	11,200	2,223.93	24,908,000
Sum of Others	270				382,000
State Total	11,370	1.01	11,200	2,223.93	25,290,000
Cotton, Lint, Pima		***Tons/Acre***	***Tons***		
Fresno	37,900	0.73	27,700	4,403.18	121,968,000
Kern	7,660	0.75	5,750	4,758.96	27,364,000
Kings	37,600	0.81	30,400	4,921.05	149,600,000
Merced	14,400	0.76	11,000	5,592.46	61,517,000
Sum of Others	250				803,000
State Total	97,810	0.77	74,850	4,815.62	361,252,000
Cotton, Lint, Upland		***Tons/Acre***	***Tons***		
Fresno	2,240	0.76	1,700	3,092.35	5,257,000
Glenn	1,900	0.75	1,420	1,403.52	1,993,000
Imperial	2,830	0.71	2,000	2,042.50	4,085,000
Kern	947	0.95	900	2,727.78	2,455,000
Kings	7,380	0.91	6,740	2,159.05	14,552,000
Merced	5,900	0.81	4,770	3,395.18	16,195,000
Riverside	7,060				9,928,000
State Total	28,257	0.83	17,530	2,540.62	54,465,000

[1] *Includes Cotton, Lint, Misc; Cotton, Lint, Pima; Cotton, Lint, Upland.*

Commodity Data, 2021					
County	Harvested Acreage	Yield Per Acre	Production	Price Per	Total Value
				Dollars	
Cotton, Seed [1]			***Tons***		
Fresno			40,800	450.56	18,383,000
Glenn			2,480	399.19	990,000
Imperial			2,790	421.86	1,177,000
Kern			9,200	480.11	4,417,000
Kings			61,900	418.85	25,927,000
Merced			9,840	420.43	4,137,000
Riverside					3,309,000
Tulare			18,100	276.02	4,996,000
Sum of Others					107,000
State Total			145,110	413.66	63,443,000

[1] *Excludes cotton seed for planting.*

Cucumbers		***Tons/Acre***	***Tons***		
San Bernardino	5	6.80	34	8,823.53	300,000
San Diego	65	10.34	672	1,687.50	1,134,000
San Joaquin	3,310	8.40	27,800	293.27	8,153,000
Ventura	21	93.81	1,970	1,715.74	3,380,000
Sum of Others	76				1,312,000
State Total	3,477	8.96	30,476	425.48	14,279,000

Dates		***Tons/Acre***	***Tons***		
Imperial	3,120	4.01	12,500	2,093.28	26,166,000
Riverside	9,000				83,720,000
Sum of Others	31				100,000
State Total	12,151	4.01	12,500	2,093.28	109,986,000

Eggplant		***Tons/Acre***	***Tons***		
Fresno	830	12.65	10,500	983.05	10,322,000
Riverside	265	17.51	4,640	1,149.35	5,333,000
Sum of Others	56				516,000
State Total	1,151	13.83	15,140	1,034.02	16,171,000

Eggs, Chicken, All [1]	
Merced	69,404,000
Nevada	163,000
Riverside	69,377,000
San Bernardino	8,251,000
San Joaquin	207,583,000
Solano	581,000
Stanislaus	36,157,000
Sum of Others	47,524,000
State Total	439,040,000

[1] *Includes Eggs, By-Products; Eggs, Chicken, Hatching; Eggs, Chicken, Market; Eggs, Chicken, Misc.*

Commodity Data, 2021					
County	Harvested Acreage	Yield Per Acre	Production	Price Per	Total Value
				Dollars	
Eggs, Chicken, Market			***Doz***		
Merced			61,284,000	1.13	69,404,000
Riverside			37,100,000	1.87	69,377,000
Stanislaus			36,357,000	0.99	36,157,000
State Total			134,741,000	1.30	174,938,000
Eggs, Chicken, Misc			***Doz***		
Nevada			22,300	7.31	163,000
San Bernardino			5,302,000	1.56	8,251,000
San Joaquin			59,020,000	3.52	207,583,000
Solano			112,000	5.19	581,000
Sum of Others					47,524,000
State Total			64,456,300	3.36	264,102,000
Eggs, Other			***Doz***		
Inyo			2,100	5.95	12,500
Kern					91,564,000
Plumas			5,020	4.64	23,300
Stanislaus					3,683,000
Tehama					2,443,000
Sum of Others					136,000
State Total			7,120	5.03	97,861,800
Endive		***Tons/Acre***	***Tons***		
Monterey	288	10.10	2,910	914.43	2,661,000
State Total	288	10.10	2,910	914.43	2,661,000
Escarole		***Tons/Acre***	***Tons***		
Monterey	155	10.19	1,580	1,032.91	1,632,000
State Total	155	10.19	1,580	1,032.91	1,632,000

Commodity Data, 2021					
County	Harvested Acreage	Yield Per Acre	Production	Price Per	Total Value
				Dollars	
Field Crops, Misc					
Alameda	419				4,654,000
Amador	545				267,000
Butte	5,570				7,380,000
Calaveras	354				49,900
Colusa					2,000,000
Contra Costa	1,860				1,770,000
Inyo	790				1,108,000
Kings	43,500				28,707,000
Mariposa					14,900
Mendocino					2,150,000
Mono					860,000
Monterey	3,120				776,000
Placer	4,750				2,432,000
Riverside	825				693,000
Sacramento	2,770				2,470,000
San Benito					708,000
San Joaquin	300				250,000
San Luis Obispo	2,230				1,699,000
San Mateo	99				24,000
Santa Barbara	1,810				3,371,000
Santa Clara	224				90,000
Shasta					2,496,000
Siskiyou					2,435,000
Solano	4,670				4,194,000
Sonoma					248,000
Stanislaus	2,230				13,315,000
Tulare	19,900				13,862,000
Ventura	1,410				2,104,000
Yolo	4,020				10,366,000
Yuba	4,240				11,123,000
Sum of Others	38,400				41,241,000
State Total	144,036				162,857,800
Figs		***Tons/Acre***	***Tons***		
Madera	4,700	2.13	10,000	2,804.10	28,041,000
Sum of Others	1,970				16,145,000
State Total	6,670	2.13	10,000	2,804.10	44,186,000
Firewood, Forest			***Cord***		
Kern			2,000	355.00	710,000
Merced			12,700	244.41	3,104,000
San Diego					865,000
San Joaquin			92,500	170.00	15,725,000
Stanislaus			97,400	232.59	22,654,000
Tuolumne					2,541,000
Sum of Others					2,380
State Total			204,600	206.22	45,601,380

Commodity Data, 2021					
County	Harvested Acreage	Yield Per Acre	Production	Price Per	Total Value
				Dollars	
Firewood, Orchard			***Cord***		
Madera			4,400	210.00	924,000
State Total			4,400	210.00	924,000
Forest Products, Misc					
Fresno					4,386,000
Madera					827,000
Mariposa					967
Mono					85,100
Tulare					1,429,000
Tuolumne					5,163,000
Sum of Others					2,438,000
State Total					14,329,067
Forest Products, Timber			***Mbf***		
Amador			8,150	124.05	1,011,000
Butte			264,000	90.00	23,761,000
Calaveras			16,600	141.26	2,345,000
El Dorado			38,900	123.32	4,797,000
Fresno			30,500	39.97	1,219,000
Kern			571	22.24	12,700
Lake			420	70.71	29,700
Madera			2,780	40.29	112,000
Mendocino			83,200	406.33	33,807,000
Modoc			25,600	128.28	3,284,000
Nevada			7,330	111.05	814,000
Placer			8,840	71.61	633,000
Plumas			221,000	98.15	21,691,000
San Mateo			12,800	383.44	4,908,000
Santa Clara			818	564.79	462,000
Santa Cruz			20,900	388.18	8,113,000
Shasta			142,000	214.91	30,517,000
Sierra			3,140	88.85	279,000
Siskiyou			144,000	186.85	26,906,000
Sonoma			34,700	324.55	11,262,000
Tehama			36,400	136.84	4,981,000
Tulare			5,480	44.53	244,000
Tuolumne			40,800	129.26	5,274,000
Yuba			1,110	33.87	37,600
State Total			1,150,039	162.17	186,500,000

Commodity Data, 2021					
County	Harvested Acreage	Yield Per Acre	Production	Price Per	Total Value
				Dollars	
Fruits & Nuts, Misc [1]					
Alameda	1,900				6,345,000
Amador	166				149,000
Butte	879				3,874,000
Calaveras					8,640
Colusa					25,000,000
Contra Costa	634				2,898,000
El Dorado					3,335,000
Inyo	32				386,000
Kings	6,140				54,293,000
Lake	106				244,000
Mariposa					227,000
Mendocino	100				1,085,000
Mono	17				45,000
Monterey	427				3,542,000
Napa					109,000
Nevada	41				349,000
Placer					951,000
Riverside	400				7,200,000
Sacramento	718				5,102,000
San Benito	523				12,006,000
San Joaquin	910				5,236,000
San Luis Obispo	4,110				36,146,000
San Mateo	115				858,000
Santa Barbara	1,360				5,082,000
Santa Clara	233				2,302,000
Santa Cruz	228				463,000
Shasta					92,000
Sierra	6				3,400
Siskiyou	5				9,000
Solano	530				4,456,000
Sonoma					315,000
Stanislaus	1,880				18,094,000
Tulare	1,460				193,825,000
Tuolumne	198				312,000
Ventura	935				12,332,000
Yolo	1,450				9,476,000
Yuba	727				6,427,000
Sum of Others	10,700				81,785,000
State Total	36,930				504,362,040

[1] *If fruits and vegetables are combined in the county's report, this is reported under "Fruits & Nuts, Misc".*

Garlic		***Tons/Acre***	***Tons***		
Fresno	22,600	8.27	187,000	1,530.00	286,110,000
Kern	5,750	7.50	43,100	2,655.03	114,432,000
Modoc	874	6.85	5,990	419.87	2,515,000
Monterey	2,210	6.92	15,300	1,910.00	29,223,000
San Joaquin	3,910	4.71	18,400	542.23	9,977,000
Santa Clara	335	5.67	1,900	1,547.89	2,941,000
Sum of Others	740				3,341,000
State Total	36,419	7.62	271,690	1,638.62	448,539,000

Commodity Data, 2021					
County	Harvested Acreage	Yield Per Acre	Production	Price Per	Total Value
				Dollars	
Goats					
Amador					424,000
Plumas					53,900
Stanislaus					3,564,000
Tehama					778,000
Sum of Others					6,485,000
State Total					11,304,900
Grapefruit		***Tons/Acre***	***Tons***		
Imperial	641	15.04	9,640	789.63	7,612,000
Kern	1,110	24.32	27,000	1,088.70	29,395,000
Riverside	5,980	14.13	84,500	266.89	22,552,000
San Bernardino	116	17.41	2,020	462.38	934,000
San Diego	1,060	17.17	18,200	770.60	14,025,000
Tulare	2,110	14.69	31,000	1,040.00	32,240,000
Sum of Others	25				197,000
State Total	11,042	15.64	172,360	619.39	106,955,000



Commodity Data, 2021					
County	Harvested Acreage	Yield Per Acre	Production	Price Per	Total Value
				Dollars	
Grapes, All [1]		***Tons/Acre***	***Tons***		
Alameda	2,690	5.61	15,100	1,466.03	22,137,000
Amador	4,320	3.36	14,500	1,714.90	24,866,000
Calaveras	879	1.38	1,210	1,146.28	1,387,000
Colusa	1,460	4.40	6,430	897.04	5,768,000
Contra Costa	1,840	5.28	9,710	778.17	7,556,000
El Dorado	2,700	2.38	6,430	1,120.84	7,207,000
Fresno	173,000	11.26	1,948,000	685.58	1,335,503,000
Kern	91,100	12.23	1,114,000	1,679.83	1,871,328,000
Kings	6,080	13.50	82,100	482.10	39,580,000
Lake	10,400	3.21	33,400	1,778.23	59,393,000
Madera	56,600	11.64	659,000	383.52	252,743,000
Marin	188	1.71	322	2,791.93	899,000
Mendocino	16,500	2.86	47,100	1,793.74	84,485,000
Monterey	42,000	3.98	167,000	1,308.93	218,591,000
Napa	46,000	2.63	121,000	6,130.02	741,732,000
Nevada	409	3.98	1,630	1,502.45	2,449,000
Placer	350	3.49	1,220	1,506.56	1,838,000
Riverside	6,800	6.57	44,700	2,408.72	107,670,000
Sacramento	37,900	9.21	349,000	585.78	204,436,000
San Benito	4,800	6.00	28,800	1,560.00	44,928,000
San Bernardino	372	0.67	248	1,814.52	450,000
San Joaquin	88,700	7.74	687,000	623.52	428,359,000
San Luis Obispo	41,300	4.02	166,000	1,695.89	281,517,000
San Mateo	177				1,790,000
Santa Barbara	15,200	3.70	56,200	1,871.01	105,151,000
Santa Clara	1,770	3.24	5,740	1,652.96	9,488,000
Santa Cruz	645	3.43	2,210	3,586.43	7,926,000
Shasta	200	1.50	300	1,400.00	420,000
Solano	3,910	6.37	24,900	1,021.77	25,442,000
Sonoma	57,100	3.61	206,000	2,625.99	540,954,000
Stanislaus	7,650	10.93	83,600	457.33	38,233,000
Tehama	206	2.54	523	1,705.55	892,000
Tulare	44,000	11.96	526,000	1,299.62	683,601,000
Yolo	19,000	7.89	150,000	776.85	116,528,000
Sum of Others	15,200				87,686,000
State Total	801,446	8.35	6,559,373	1,108.87	7,362,933,000

[1] *Includes Grapes, Misc; Grapes, Raisin; Grapes, Table; Grapes, Wine, Misc; Grapes, Wine, Red; Grapes, Wine, White.*

Grapes, Misc		***Tons/Acre***	***Tons***		
Contra Costa	1,840	5.28	9,710	778.17	7,556,000
San Benito	4,800	6.00	28,800	1,560.00	44,928,000
San Joaquin	88,700	7.74	687,000	623.52	428,359,000
Sum of Others	328				349,000
State Total	95,668	7.61	725,510	662.77	481,192,000

Commodity Data, 2021					
County	Harvested Acreage	Yield Per Acre	Production	Price Per	Total Value
				Dollars	
Grapes, Raisin [1]		***Tons/Acre***	***Tons***		
Fresno	85,300	10.66	909,000	477.29	433,856,000
Kern	12,700	15.98	203,000	526.29	106,837,000
Kings	1,850	10.00	18,500	390.86	7,231,000
Madera	20,800	10.58	220,000	328.24	72,213,000
Tulare	6,630	12.90	85,500	685.44	58,605,000
Sum of Others	31				103,000
State Total	127,311	11.28	1,436,000	472.66	678,845,000

[1] *Production is reported on a fresh weight basis.*

Grapes, Table		***Tons/Acre***	***Tons***		
Fresno	31,800	10.25	326,000	2,030.85	662,056,000
Kern	55,200	13.12	724,000	2,345.69	1,698,282,000
Kings	672	14.88	10,000	1,562.00	15,620,000
Madera	1,500	14.33	21,500	1,950.84	41,943,000
Riverside	4,950	6.50	32,200	2,713.60	87,378,000
Tulare	31,800	11.23	357,000	1,670.23	596,272,000
Sum of Others	168				2,940,000
State Total	126,090	11.68	1,470,700	2,108.89	3,104,491,000

Commodity Data, 2021					
County	Harvested Acreage	Yield Per Acre	Production	Price Per	Total Value
				Dollars	
Grapes, Wine, All [1]		***Tons/Acre***	***Tons***		
Alameda	2,690	5.61	15,100	1,466.03	22,137,000
Amador	4,320	3.36	14,500	1,714.90	24,866,000
Calaveras	879	1.38	1,210	1,146.28	1,387,000
Colusa	1,460	4.40	6,430	897.04	5,768,000
El Dorado	2,700	2.38	6,430	1,120.84	7,207,000
Fresno	55,500	12.83	712,000	336.50	239,591,000
Kern	23,200	8.06	187,000	354.06	66,209,000
Kings	3,560	15.06	53,600	312.11	16,729,000
Lake	10,400	3.21	33,400	1,778.23	59,393,000
Madera	34,300	12.19	418,000	331.55	138,587,000
Marin	188	1.71	322	2,791.93	899,000
Mendocino	16,500	2.86	47,100	1,793.74	84,485,000
Merced	13,600	11.62	158,000	506.90	80,090,000
Monterey	42,000	3.98	167,000	1,308.93	218,591,000
Napa	46,000	2.63	121,000	6,130.02	741,732,000
Nevada	409	3.98	1,630	1,502.45	2,449,000
Placer	350	3.49	1,220	1,506.56	1,838,000
Riverside	1,850	6.76	12,500	1,623.36	20,292,000
Sacramento	37,900	9.21	349,000	585.78	204,436,000
San Bernardino	372	0.67	248	1,814.52	450,000
San Diego	986	2.27	2,240	1,807.14	4,048,000
San Luis Obispo	41,300	4.02	166,000	1,695.89	281,517,000
San Mateo	177				1,790,000
Santa Barbara	15,200	3.70	56,200	1,871.01	105,151,000
Santa Clara	1,770	3.24	5,740	1,652.96	9,488,000
Santa Cruz	645	3.43	2,210	3,586.43	7,926,000
Shasta	200	1.50	300	1,400.00	420,000
Solano	3,910	6.37	24,900	1,021.77	25,442,000
Sonoma	57,100	3.61	206,000	2,625.99	540,954,000
Stanislaus	7,650	10.93	83,600	457.33	38,233,000
Tehama	206	2.54	523	1,705.55	892,000
Tulare	5,530	15.10	83,500	344.00	28,724,000
Yolo	19,000	7.89	150,000	776.85	116,528,000
Sum of Others	107				156,000
State Total	451,959	6.83	3,086,903	1,003.10	3,098,405,000

[1] *Includes Grapes, Wine, Misc; Grapes, Wine, Red; Grapes, Wine, White.*

Commodity Data, 2021					
County	Harvested Acreage	Yield Per Acre	Production	Price Per	Total Value
				Dollars	
Grapes, Wine, Misc		***Tons/Acre***	***Tons***		
Amador	4,320	3.36	14,500	1,714.90	24,866,000
Calaveras	879	1.38	1,210	1,146.28	1,387,000
Colusa	1,460	4.40	6,430	897.04	5,768,000
El Dorado	2,700	2.38	6,430	1,120.84	7,207,000
Fresno	55,500	12.83	712,000	336.50	239,591,000
Kern	23,200	8.06	187,000	354.06	66,209,000
Kings	3,560	15.06	53,600	312.11	16,729,000
Marin	188	1.71	322	2,791.93	899,000
Mendocino					84,485,000
Merced	13,600	11.62	158,000	506.90	80,090,000
Placer	350	3.49	1,220	1,506.56	1,838,000
Riverside	1,850	6.76	12,500	1,623.36	20,292,000
Sacramento	37,900	9.21	349,000	585.78	204,436,000
San Bernardino	372	0.67	248	1,814.52	450,000
San Diego	986	2.27	2,240	1,807.14	4,048,000
San Luis Obispo	41,300	4.02	166,000	1,695.89	281,517,000
Santa Cruz	645	3.43	2,210	3,586.43	7,926,000
Shasta	200	1.50	300	1,400.00	420,000
Sonoma	57,100	3.61	206,000	2,625.99	540,954,000
Tehama	206	2.54	523	1,705.55	892,000
Tulare	5,530	15.10	83,500	344.00	28,724,000
Sum of Others	107				156,000
State Total	251,953	7.80	1,963,233	781.49	1,618,884,000

Grapes, Wine, Red		***Tons/Acre***	***Tons***		
Alameda	1,890	4.87	9,200	1,539.13	14,160,000
Lake	7,250	3.05	22,100	2,054.89	45,413,000
Madera	21,600	10.42	225,000	342.44	77,048,000
Mendocino	11,000	2.46	27,000		
Monterey	21,600	3.85	83,200	1,465.11	121,897,000
Napa	36,600	2.59	94,700	7,004.95	663,369,000
Nevada	315	3.81	1,200	1,546.67	1,856,000
San Mateo	137				1,414,000
Santa Barbara	9,160	3.06	28,000	2,174.86	60,896,000
Santa Clara	1,270	2.94	3,730	1,789.01	6,673,000
Solano	2,180	5.55	12,100	1,233.72	14,928,000
Stanislaus	4,600	10.15	46,700	493.85	23,063,000
Yolo	7,270	6.00	43,600	1,000.00	43,600,000
State Total	124,872	4.78	596,530	1,883.84	1,074,317,000

Commodity Data, 2021					
County	Harvested Acreage	Yield Per Acre	Production	Price Per	Total Value
				Dollars	
Grapes, Wine, White		***Tons/Acre***	***Tons***		
Alameda	802	7.41	5,940	1,342.93	7,977,000
Lake	3,110	3.60	11,200	1,248.21	13,980,000
Madera	12,700	15.20	193,000	318.86	61,539,000
Mendocino	5,530	3.63	20,100		
Monterey	20,400	4.09	83,500	1,158.01	96,694,000
Napa	9,380	2.76	25,900	3,025.60	78,363,000
Nevada	94	4.53	426	1,392.02	593,000
San Mateo	40				376,000
Santa Barbara	6,050	4.66	28,200	1,569.33	44,255,000
Santa Clara	497	4.04	2,010	1,400.50	2,815,000
Solano	1,730	7.40	12,800	821.41	10,514,000
Stanislaus	3,050	12.10	36,900	411.11	15,170,000
Yolo	11,800	8.98	106,000	688.00	72,928,000
State Total	75,183	7.00	525,976	800.25	405,204,000
Green Chop		***Tons/Acre***	***Tons***		
Sonoma	1,140	3.33	3,790	24.01	91,000
Sum of Others	3,350				1,414,000
State Total	4,490	3.33	3,790	24.01	1,505,000
Greens, Specialty		***Tons/Acre***	***Tons***		
Monterey	3,990	9.35	37,300	1,160.00	43,268,000
Ventura	700	8.80	6,160	1,259.90	7,761,000
Sum of Others	332				2,811,000
State Total	5,022	9.27	43,460	1,174.16	53,840,000

Commodity Data, 2021					
County	Harvested Acreage	Yield Per Acre	Production	Price Per	Total Value
				Dollars	
Hay, All [1]					
Alameda	2,540				805,000
Alpine	320				218,000
Amador	2,340				2,459,000
Butte	507				536,000
Colusa	9,620				12,065,000
Contra Costa	5,260				2,032,000
El Dorado	225				50,300
Imperial	289,000				408,377,000
Inyo					2,611,000
Kings	25,000				47,487,000
Marin	1,250				191,000
Merced	96,700				108,840,000
Modoc	74,300				83,956,000
Mono					14,844,000
Monterey	730				389,000
Napa	250				26,300
Plumas	7,940				5,234,000
Riverside	62,300				88,842,000
Sacramento	18,300				20,961,000
San Benito	10,000				6,384,000
San Joaquin	46,800				68,617,000
San Luis Obispo	8,910				5,302,000
San Mateo	643				233,000
Santa Clara	2,340				805,000
Shasta	20,100				26,095,000
Sierra	4,970				2,751,000
Siskiyou	56,300				66,712,000
Solano	48,400				42,585,000
Sonoma	3,360				2,502,000
Stanislaus	48,100				45,377,000
Sutter	7,860				7,353,000
Tulare	52,900				92,158,000
Tuolumne	352				68,600
Yolo	35,500				41,019,000
Yuba	1,570				1,827,000
Sum of Others	290,000				313,760,000
State Total	1,234,687				1,523,472,200

[1] *Includes Alfalfa, Hay; Barley, Hay; Hay, Bermuda Grass; Hay, Grain, Misc; Hay, Misc; Hay, Sudan; Hay, Wild; Oats, Hay; Triticale, Hay; Wheat, Hay.*

Hay, Bermuda Grass		***Tons/Acre***	***Tons***		
Imperial	74,900	8.49	636,000	156.18	99,329,000
Riverside	5,780	7.99	46,200	207.04	9,565,000
Sum of Others	37				14,200
State Total	80,717	8.46	682,200	159.62	108,908,200

Commodity Data, 2021					
County	Harvested Acreage	Yield Per Acre	Production	Price Per	Total Value
				Dollars	
Hay, Grain, Misc		***Tons/Acre***	***Tons***		
Amador	1,490				869,000
Colusa	1,850	1.95	3,610	211.91	765,000
Contra Costa	3,530	1.21	4,270	113.11	483,000
Kern	11,000	5.40	59,400	186.65	11,087,000
Merced	38,600	5.18	200,000	167.54	33,507,000
Modoc	32,400	3.52	114,000	199.19	22,708,000
Plumas	990	1.86	1,840	200.00	368,000
Riverside	1,080	5.00	5,400	192.59	1,040,000
San Benito	10,000	2.66	26,600	240.00	6,384,000
San Diego	1,780	1.40	2,500	194.40	486,000
San Luis Obispo	7,490	2.14	16,000	214.38	3,430,000
San Mateo	478	2.05	980	213.26	209,000
Santa Clara	2,340	1.66	3,880	207.47	805,000
Sierra	961	1.86	1,790	199.44	357,000
Siskiyou	90				12,500
Solano	3,330	3.06	10,200	202.35	2,064,000
Sonoma	2,950	5.42	16,000	149.06	2,385,000
Sutter	4,160	2.36	9,830	204.99	2,015,000
Tehama	1,190	2.25	2,680	179.85	482,000
Tulare	11,600	2.54	29,500	190.00	5,605,000
Sum of Others	4,100				1,853,000
State Total	141,409	3.75	508,480	185.22	96,914,500

Hay, Misc		***Tons/Acre***	***Tons***		
Alameda	2,440	1.75	4,280	158.88	680,000
Alpine	320	3.22	1,030	211.65	218,000
El Dorado	225	1.08	243	207.00	50,300
Fresno	103,000	3.10	319,000	174.00	55,506,000
Glenn	2,410	3.98	9,580	186.12	1,783,000
Imperial	19,700	8.48	167,000	145.19	24,246,000
Kern	1,590	4.40	7,000	198.43	1,389,000
Madera	1,600	8.69	13,900	56.98	792,000
Marin	1,250	1.06	1,320	144.70	191,000
Napa	250	0.75	188	139.89	26,300
Plumas	1,460	2.31	3,370	249.85	842,000
Sacramento	857	2.40	2,060	208.25	429,000
San Joaquin	5,670	5.34	30,300	197.06	5,971,000
Shasta	17,700	4.41	78,000	294.45	22,967,000
Sierra	784	2.00	1,570	249.68	392,000
Siskiyou	20,500	4.43	90,800	229.50	20,839,000
Solano	10,800	2.62	28,300	191.06	5,407,000
Stanislaus	1,160				908,000
Tehama	1,440	3.96	5,700	271.75	1,549,000
Tuolumne	352	1.50	528	129.92	68,600
Yolo	11,700	3.50	41,000	163.00	6,683,000
Yuba	1,330	3.68	4,890	308.18	1,507,000
Sum of Others	1,860				1,214,000
State Total	208,398	3.94	810,059	187.07	153,658,200

Commodity Data, 2021					
County	Harvested Acreage	Yield Per Acre	Production	Price Per	Total Value
				Dollars	
Hay, Sudan		***Tons/Acre***	***Tons***		
Imperial	43,800	3.93	172,000	192.55	33,119,000
Merced	13,700	2.70	37,000	185.70	6,871,000
Riverside	2,760	5.00	13,800	197.97	2,732,000
Sacramento	940	3.70	3,480	197.70	688,000
San Bernardino	497	7.30	3,630	139.94	508,000
Solano	4,500	3.33	15,000	198.47	2,977,000
Tulare	6,520	3.19	20,800	187.02	3,890,000
Sum of Others	1,930				1,082,000
State Total	74,647	3.65	265,710	191.13	51,867,000
Hay, Wild		***Tons/Acre***	***Tons***		
Modoc	1,990	6.48	12,900	301.08	3,884,000
San Mateo	165	1.35	223	107.62	24,000
Sonoma	413	1.87	774	151.16	117,000
State Total	2,568	5.41	13,897	289.63	4,025,000
Hemp					
Lake	9				
Monterey	52				374,000
Plumas	5				120,000
Riverside	270				11,400,000
San Benito	105				1,947,000
Santa Cruz	2				
Ventura	23				2,463,000
Sum of Others	147				12,525,000
State Total	613				28,829,000
Herbs & Spices		***Tons/Acre***	***Tons***		
Riverside	1,090	7.29	7,950	520.00	4,134,000
San Bernardino	61	3.56	217	5,562.21	1,207,000
Sum of Others	345				14,218,000
State Total	1,496	7.10	8,167	653.97	19,559,000
Hogs & Pigs					
Amador					40,000
Fresno					11,937,000
Glenn					58,000
Kern					140,000
Mendocino					81,300
Monterey					255,000
Plumas					60,700
San Diego					250,000
Shasta					111,000
Sonoma					429,000
Stanislaus					3,114,000
Sum of Others					358,000
State Total					16,834,000

Commodity Data, 2021					
County	Harvested Acreage	Yield Per Acre	Production	Price Per	Total Value
				Dollars	
Horseradish		***Tons/Acre***	***Tons***		
Modoc	597	2.51	1,500	497.33	746,000
Siskiyou	170	0.12	21	10,619.05	223,000
State Total	767	1.98	1,521	637.08	969,000

Commodity Data, 2021					
County	Harvested Acreage	Yield Per Acre	Production	Price Per	Total Value
				Dollars	
Horticulture, All [1]					
Alameda	116				5,768,000
Amador					208,000
Butte	215				17,154,000
Calaveras					113,000
Contra Costa	16				10,472,000
El Dorado	47				2,439,000
Fresno					47,941,000
Imperial	371				15,728,000
Inyo	221				4,346,000
Kern	2,730				122,229,000
Lake	22				1,136,000
Madera	277				23,310,000
Marin	7				274,000
Mariposa					56,800
Mendocino	19				1,821,000
Modoc					240,000
Mono	1				21,500
Monterey	587				99,778,000
Napa	4				212,000
Nevada	14				810,000
Orange	453				55,282,000
Placer					7,620,000
Plumas	3				27,700
Riverside	6,400				267,497,000
Sacramento	517				34,878,000
San Benito	135				6,801,000
San Bernardino	654				41,064,000
San Diego	11,400				1,312,708,000
San Joaquin					138,155,000
San Luis Obispo	199				76,503,000
San Mateo	498				60,268,000
Santa Barbara	1,090				154,631,000
Santa Clara	1,040				109,372,000
Santa Cruz	893				136,730,000
Shasta					3,366,000
Siskiyou	2,460				158,208,000
Solano	1,330				43,086,000
Sonoma					60,370,000
Stanislaus	1,500				207,780,000
Sutter	352				45,782,000
Tehama					17,600,000
Tulare					118,779,000
Tuolumne					529,000
Ventura	3,800				248,081,000
Yolo	421				20,481,000
Yuba	62				4,663,000
Sum of Others	9,290				236,627,000
State Total	47,144				3,920,946,000

[1] *Includes Christmas Trees, Cultivated; Horticulture, Bedding Plants, Misc; Horticulture, Bedding Plants, Strawberry; Horticulture, Bedding Plants, Vegetables; Horticulture, Cacti & Succulents; Horticulture, Cut Flowers and Cut Foliage; Horticulture, Fruit/Vine/Nut Plants; Horticulture, Groundcover; Horticulture, Herbaceous Perennials; Horticulture, Misc; Horticulture, Palms; Horticulture, Potted Foliage & Flowering Plants; Horticulture, Propagative Material; Horticulture, Sod/Turf; Horticulture, Woody Ornamentals.*

Commodity Data, 2021					
County	Harvested Acreage	Yield Per Acre	Production	Price Per	Total Value
				Dollars	
Horticulture, Bedding Plants, Misc					
Plumas	3				27,700
San Bernardino	15				922,000
San Joaquin					905,000
San Mateo	7				6,072,000
Santa Clara	113				26,772,000
Sonoma					5,923,000
Sum of Others	18				5,273,000
State Total	156				45,894,700
Horticulture, Bedding Plants, Strawberry					
Siskiyou	2,460				142,806,000
State Total	2,460				142,806,000
Horticulture, Bedding Plants, Vegetables					
Monterey	230				47,722,000
San Joaquin					9,580,000
San Luis Obispo	66				32,150,000
Ventura	150				18,773,000
Yuba	62				4,663,000
Sum of Others	12				3,705,000
State Total	520				116,593,000
Horticulture, Cacti & Succulents					
Orange	20				1,920,000
State Total	20				1,920,000
Horticulture, Cut Flowers and Cut Foliage					
Monterey	112				3,607,000
Nevada	8				237,000
Riverside	3				101,000
San Diego	2,600				46,218,000
San Luis Obispo	20				18,382,000
San Mateo	205				5,486,000
Santa Barbara	761				35,494,000
Santa Cruz	326				25,805,000
Sonoma					6,142,000
Ventura	560				34,142,000
Sum of Others					147,000
State Total	4,595				175,761,000

Commodity Data, 2021					
County	Harvested Acreage	Yield Per Acre	Production	Price Per	Total Value
				Dollars	
Horticulture, Fruit/Vine/Nut Plants					
Kern	860				80,787,000
San Diego	235				24,050,000
San Joaquin					13,600,000
Siskiyou					8,180,000
Solano	58				461,000
Stanislaus	780				145,577,000
Sutter	347				45,586,000
Tulare					40,803,000
Ventura	225				29,437,000
Yolo	341				15,362,000
State Total	2,846				403,843,000
Horticulture, Herbaceous Perennials					
Fresno					6,324,000
Kern					1,000
San Bernardino	46				8,489,000
Santa Clara	69				12,071,000
Ventura	100				14,529,000
Sum of Others	6,530				2,912,000
State Total	6,745				44,326,000

Commodity Data, 2021					
County	Harvested Acreage	Yield Per Acre	Production	Price Per	Total Value
				Dollars	
Horticulture, Misc					
Alameda	62				909,000
Amador					208,000
Butte	215				17,154,000
Calaveras					113,000
Contra Costa	16				10,472,000
El Dorado	47				2,439,000
Fresno					37,650,000
Imperial	371				15,728,000
Inyo	221				4,346,000
Lake	22				1,136,000
Madera	277				23,310,000
Marin	7				274,000
Mariposa					56,800
Mendocino	19				1,805,000
Modoc					240,000
Mono	1				21,500
Monterey	245				48,449,000
Napa	4				212,000
Nevada	6				484,000
Placer					7,620,000
Riverside	152				2,335,000
Sacramento	517				34,878,000
San Benito	135				6,801,000
San Bernardino	32				867,000
San Diego	2,770				503,645,000
San Joaquin					40,404,000
San Luis Obispo	64				19,205,000
San Mateo	73				12,637,000
Santa Barbara	333				119,137,000
Santa Clara	265				25,658,000
Santa Cruz	567				110,925,000
Shasta					3,314,000
Siskiyou					7,000,000
Solano	1,270				42,625,000
Sonoma					22,147,000
Stanislaus	286				22,525,000
Sutter	5				196,000
Tehama					17,600,000
Tulare					8,334,000
Tuolumne					529,000
Ventura	942				52,684,000
Yolo	80				5,119,000
Sum of Others	1,660				123,511,000
State Total	10,664				1,354,703,300
Horticulture, Palms					
Orange	11				9,250,000
State Total	11				9,250,000

Commodity Data, 2021					
County	Harvested Acreage	Yield Per Acre	Production	Price Per	Total Value
				Dollars	
Horticulture, Potted Foliage & Flowering Plants					
San Bernardino	6				18,429,000
San Diego	881				356,408,000
San Joaquin					19,014,000
San Mateo	47				35,574,000
Ventura	111				17,403,000
Sum of Others	11				5,400,000
State Total	1,056				452,228,000
Horticulture, Propagative Material					
Kern					6,027,000
Ventura	16				5,465,000
State Total	16				11,492,000
Horticulture, Sod/Turf					
Kern	344				7,784,000
Riverside	2,300				32,500,000
San Bernardino	551				12,307,000
Sum of Others					2,350,000
State Total	3,195				54,941,000
Horticulture, Woody Ornamentals					
Alameda	**54**				**4,859,000**
Fresno					3,967,000
Kern	1,530				27,630,000
Orange	378				42,683,000
Riverside	3,950				232,560,000
San Diego	4,950				382,388,000
San Joaquin					54,652,000
San Luis Obispo	49				6,766,000
Santa Clara	331				44,425,000
Sonoma					25,955,000
Stanislaus	438				39,678,000
Tulare					69,642,000
Ventura	1,690				75,648,000
Sum of Others	1,100				94,304,000
State Total	**14,470**				**1,105,157,000**
Hybrid Stone Fruits		***Tons/Acre***	***Tons***		
Fresno	1,120	5.84	6,540	2,381.04	15,572,000
Sum of Others	99				1,797,000
State Total	1,219	5.84	6,540	2,381.04	17,369,000
Jujubes		***Tons/Acre***	***Tons***		
San Bernardino	82	2.40	197	6,040.61	1,190,000
Sum of Others	166				868,000
State Total	248	2.40	197	6,040.61	2,058,000

Commodity Data, 2021					
County	Harvested Acreage	Yield Per Acre	Production	Price Per	Total Value
				Dollars	
Kale		***Tons/Acre***	***Tons***		
Monterey	1,340	7.54	10,100	1,190.00	12,019,000
Riverside	332	5.51	1,830	1,402.19	2,566,000
San Benito	656	9.30	6,100	1,190.16	7,260,000
Ventura	1,010	3.04	3,070	6,000.98	18,423,000
Sum of Others	3,430				22,956,000
State Total	6,768	6.32	21,100	1,908.44	63,224,000
Kiwifruit		***Tons/Acre***	***Tons***		
Butte	573	5.76	3,300	898.79	2,966,000
Tulare	1,910	8.27	15,800	2,570.00	40,606,000
Yuba	843	6.49	5,470	3,580.62	19,586,000
Sum of Others	1,220				11,672,000
State Total	4,546	7.39	24,570	2,570.53	74,830,000
Kohlrabi					
Sum of Others	91				1,296,000
State Total	91				1,296,000
Kumquats		***Tons/Acre***	***Tons***		
San Diego	51	3.65	186	3,553.76	661,000
Sum of Others	2				9,550
State Total	53	3.65	186	3,553.76	670,550
Leeks		***Tons/Acre***	***Tons***		
Monterey	623	12.28	7,650	1,260.00	9,639,000
San Mateo	40	14.28	571	1,169.88	668,000
Sum of Others	214				1,558,000
State Total	877	12.40	8,221	1,253.74	11,865,000
Lemons		***Tons/Acre***	***Tons***		
Fresno	4,870	11.89	57,900	645.99	37,403,000
Imperial	4,700	11.64	54,700	563.91	30,846,000
Kern	5,060	13.89	70,300	1,209.77	85,047,000
Monterey	1,320	29.32	38,700	920.00	35,604,000
Riverside	7,800	9.20	71,800	949.47	68,172,000
San Bernardino	764	8.51	6,500	758.77	4,932,000
San Diego	2,850	16.88	48,100	1,243.66	59,820,000
San Luis Obispo	2,040	13.28	27,100	685.72	18,583,000
Santa Barbara	1,520	18.88	28,700	474.98	13,632,000
Tulare	12,300	13.90	171,000	2,030.00	347,130,000
Ventura	18,300	18.58	340,000	746.20	253,708,000
Sum of Others	325				1,311,000
State Total	61,849	14.87	914,800	1,043.81	956,188,000

Commodity Data, 2021					
County	Harvested Acreage	Yield Per Acre	Production	Price Per	Total Value
				Dollars	
Lettuce, All [1]		***Tons/Acre***	***Tons***		
Fresno	8,750	16.80	147,000	695.08	102,176,000
Imperial	34,900	15.85	553,000	747.89	413,582,000
Monterey	94,800	18.71	1,774,000	670.16	1,188,861,000
Riverside	3,860	12.54	48,400	721.45	34,918,000
San Benito	10,400	4.60	47,800	1,185.19	56,652,000
San Bernardino	24	5.83	140	1,757.14	246,000
San Luis Obispo	3,990	17.57	70,100	493.68	34,607,000
Santa Barbara	14,700	15.24	224,000	669.29	149,921,000
Santa Clara	2,770	6.21	17,200	1,017.62	17,503,000
Santa Cruz	3,040	20.72	63,000	412.81	26,007,000
Ventura	1,540	19.29	29,700	1,090.20	32,379,000
Sum of Others	2,420				19,349,000
State Total	181,194	16.64	2,974,340	691.53	2,076,201,000

[1] *Includes Lettuce, Head; Lettuce, Leaf; Lettuce, Misc; Lettuce, Romaine.*

Lettuce, Head		***Tons/Acre***	***Tons***		
Fresno	4,670	22.70	106,000	655.61	69,495,000
Imperial	15,600	21.35	333,000	676.86	225,394,000
Monterey	37,800	22.49	850,000	531.24	451,556,000
Riverside	2,980	12.48	37,200	761.02	28,310,000
San Benito	865	12.37	10,700	368.88	3,947,000
San Luis Obispo	2,620	20.19	52,900	405.16	21,433,000
Santa Barbara	7,940	18.01	143,000	517.93	74,064,000
Santa Cruz	1,640	22.99	37,700	383.50	14,458,000
Sum of Others	712				6,889,000
State Total	74,827	21.19	1,570,500	565.84	895,546,000

Lettuce, Leaf		***Tons/Acre***	***Tons***		
Imperial	10,700	9.81	105,000	1,182.10	124,120,000
Monterey	8,740	11.90	104,000	912.74	94,925,000
San Luis Obispo	1,370	12.55	17,200	765.93	13,174,000
Santa Barbara	6,810	11.95	81,400	931.90	75,857,000
Santa Cruz	1,410	17.94	25,300	456.48	11,549,000
Ventura	592	19.59	11,600	2,552.41	29,608,000
Sum of Others	1,020				7,260,000
State Total	30,642	11.63	344,500	1,013.74	356,493,000

Lettuce, Misc		***Tons/Acre***	***Tons***		
Fresno	4,080	10.00	40,800	801.00	32,681,000
Monterey			34,600	585.00	20,241,000
San Benito	6,650				36,077,000
San Bernardino	24	5.83	140	1,757.14	246,000
Santa Clara	2,770	6.21	17,200	1,017.62	17,503,000
Sum of Others	35				101,000
State Total	13,559	8.46	92,740	762.03	106,849,000

Commodity Data, 2021					
County	Harvested Acreage	Yield Per Acre	Production	Price Per	Total Value
				Dollars	
Lettuce, Romaine		***Tons/Acre***	***Tons***		
Imperial	8,650	13.30	115,000	557.11	64,068,000
Monterey	48,300	16.27	786,000	791.52	622,139,000
Riverside	880	12.73	11,200	590.00	6,608,000
San Benito	2,860	12.97	37,100	448.19	16,628,000
Ventura	950	19.05	18,100	153.09	2,771,000
Sum of Others	657				5,099,000
State Total	62,297	15.69	967,400	736.22	717,313,000
Limes		***Tons/Acre***	***Tons***		
San Diego	244	4.43	1,080	1,622.22	1,752,000
Sum of Others	6				50,400
State Total	250	4.43	1,080	1,622.22	1,802,400
Livestock Products, Misc					
Amador					61,100
Calaveras					10,300
Colusa					50,000
Mariposa					528,000
Mendocino					1,368,000
Monterey					28,010,000
Napa					1,224,000
Placer					1,606,000
Riverside					1,700,000
Sacramento					591,000
San Benito					3,011,000
San Mateo					986,000
Solano					22,800,000
Sonoma					25,826,000
Sutter					3,000
Tulare					1,736,000
Tuolumne					162,000
Sum of Others					961,000
State Total					90,633,400

Commodity Data, 2021					
County	Harvested Acreage	Yield Per Acre	Production	Price Per	Total Value
				Dollars	
Livestock, Misc [1]					
Alameda					608,000
Amador					294,000
Butte					2,100,000
Calaveras					68,200
Colusa					1,850,000
Contra Costa					1,573,000
El Dorado					3,175,000
Imperial					40,921,000
Inyo					135,000
Kern					1,094,000
Kings					311,000
Lake					815,000
Mariposa					573,000
Mendocino					469,000
Mono					2,190,000
Napa					12,800
Nevada					1,011,000
Placer					5,885,000
Sacramento					758,000
San Joaquin					6,169,000
San Luis Obispo					3,354,000
Santa Barbara					8,260,000
Santa Clara					230,000
Santa Cruz					6,330,000
Shasta					5,341,000
Siskiyou					288,000
Solano					1,158,000
Sonoma					12,063,000
Tulare					8,769,000
Tuolumne					11,992,000
Ventura					4,636,000
Yolo					3,570,000
Yuba					25,059,000
Sum of Others					7,498,000
State Total					168,560,000

[1] *If livestock and poultry are combined in the county's report, this is reported under "Livestock, Misc".*

Manure	***Tons***		
Fresno	1,848,000	8.34	15,412,000
Kern	625,000	12.14	7,589,000
Kings	881,000	5.40	4,757,000
Merced	1,617,000	9.53	15,413,000
San Joaquin	220,000	4.03	886,000
Stanislaus	946,000	8.29	7,839,000
Tulare	2,895,000	3.08	8,917,000
Sum of Others			1,177,000
State Total	9,032,000	6.73	61,990,000

Commodity Data, 2021					
County	Harvested Acreage	Yield Per Acre	Production	Price Per	Total Value
				Dollars	
Melons, Cantaloupe		***Tons/Acre***	***Tons***		
Fresno	9,640	14.73	142,000	430.00	61,060,000
Imperial	4,380	12.49	54,700	505.89	27,672,000
Merced	3,720	18.55	69,000	211.91	14,622,000
Riverside	830	16.02	13,300	384.96	5,120,000
Sum of Others	336				983,000
State Total	18,906	15.02	279,000	388.80	109,457,000
Melons, Honeydew		***Tons/Acre***	***Tons***		
Fresno	3,440	17.91	61,600	478.00	29,445,000
Imperial	994	20.02	19,900	364.72	7,258,000
Riverside	400	16.00	6,400	500.00	3,200,000
Sum of Others	939				5,728,000
State Total	5,773	18.18	87,900	453.96	45,631,000
Melons, Misc		***Tons/Acre***	***Tons***		
Fresno	2,000	12.95	25,900	585.98	15,177,000
Riverside	930	16.02	14,900	500.00	7,450,000
San Joaquin	1,080	19.82	21,400	102.80	2,200,000
Stanislaus	3,460				28,733,000
Sum of Others	190				1,076,000
State Total	7,660	15.51	62,200	399.15	54,636,000
Melons, Watermelon		***Tons/Acre***	***Tons***		
Fresno	3,440	23.92	82,300	306.00	25,184,000
Kern	1,280	33.67	43,100	362.46	15,622,000
Riverside	1,000	16.00	16,000	378.12	6,050,000
San Bernardino	51	22.75	1,160	316.38	367,000
San Joaquin	2,170	45.25	98,200	380.66	37,381,000
Sum of Others	1,310				11,368,000
State Total	9,251	30.32	240,760	351.40	95,972,000

Commodity Data, 2021					
County	Harvested Acreage	Yield Per Acre	Production	Price Per	Total Value
				Dollars	
Milk, Cow's, All [1]					
Butte					1,179,000
Fresno					484,548,000
Glenn					68,928,000
Kern					688,624,000
Kings					722,744,000
Madera					330,812,000
Marin					35,931,000
Merced					1,093,632,000
Riverside					174,800,000
Sacramento					66,624,000
San Bernardino					115,490,000
San Joaquin					445,621,000
Siskiyou					3,380,000
Sonoma					124,451,000
Stanislaus					797,694,000
Tehama					10,056,000
Tulare					1,943,043,000
Sum of Others					18,592,000
State Total					7,126,149,000

[1] *Includes Milk, Cow's, Fluid; Milk, Cow's, Manufacturing; Milk, Cow's, Misc.*

Milk, Cow's, Fluid	***Cwt***		
San Bernardino			111,308,000
Siskiyou	200,000	16.90	3,380,000
Tehama	510,000	19.72	10,056,000
Sum of Others			7,844,000
State Total	710,000	18.92	132,588,000

Milk, Cow's, Manufacturing			
San Bernardino			4,182,000
State Total			4,182,000

Milk, Cow's, Misc	***Cwt***		
Butte			1,179,000
Fresno	24,951,000	19.42	484,548,000
Glenn	3,590,000	19.20	68,928,000
Kern	35,680,000	19.30	688,624,000
Kings	37,840,000	19.10	722,744,000
Madera	17,320,000	19.10	330,812,000
Marin	1,234,000	29.12	35,931,000
Merced	56,960,000	19.20	1,093,632,000
Riverside	9,200,000	19.00	174,800,000
Sacramento	3,470,000	19.20	66,624,000
San Joaquin	23,830,000	18.70	445,621,000
Sonoma	4,464,000	27.88	124,451,000
Stanislaus	41,547,000	19.20	797,694,000
Tulare	101,730,000	19.10	1,943,043,000
Sum of Others			10,748,000
State Total	361,816,000	19.28	6,989,379,000

Commodity Data, 2021					
County	Harvested Acreage	Yield Per Acre	Production	Price Per	Total Value
				Dollars	
Milk, Goat's			***Cwt***		
Kings			136,000	45.35	6,167,000
Merced			72,900	41.93	3,057,000
Plumas			53	40.00	2,120
Stanislaus			105,000	36.17	3,798,000
Sum of Others					1,812,000
State Total			313,953	41.48	14,836,120
Mint		***Tons/Acre***	***Tons***		
Modoc	1,740	0.04	70	45,685.71	3,198,000
Siskiyou	265	0.04	11	45,090.91	496,000
State Total	2,005	0.04	81	45,604.94	3,694,000
Mushrooms		***Tons/Acre***	***Tons***		
Monterey	116	163.79	19,000	4,122.47	78,327,000
Santa Clara	133	131.58	17,500	4,541.71	79,480,000
Sum of Others	6				47,600
State Total	255	146.59	36,500	4,323.48	157,854,600
Nectarines		***Tons/Acre***	***Tons***		
Fresno	10,900	9.27	101,000	1,489.00	150,389,000
Kings	1,120	12.14	13,600	1,354.19	18,417,000
Siskiyou	1				15,000
Tulare	8,830	9.41	83,100	1,530.00	127,143,000
Sum of Others	172				2,315,000
State Total	21,023	9.48	197,700	1,496.96	298,279,000
Oats, All [1]					
Glenn	4,620				1,981,000
Kings	2,500				777,000
Madera	2,000				1,061,000
Monterey	467				97,600
Riverside	1,780				659,000
Sacramento	6,370				3,025,000
Siskiyou	671				391,000
Sonoma	105				21,700
Stanislaus	34,900				23,604,000
Sum of Others	16,200				7,437,000
State Total	69,613				39,054,300

[1] *Includes Oats, Grain; Oats, Hay; Oats, Misc Uses; Oats, Silage.*

Oats, Grain		***Tons/Acre***	***Tons***		
Riverside	850				355,000
Siskiyou	671	2.74	1,840	212.50	391,000
Sonoma	105	0.58	61	355.74	21,700
Sum of Others	3,130				910,000
State Total	4,756	2.45	1,901	217.10	1,677,700

Commodity Data, 2021					
County	Harvested Acreage	Yield Per Acre	Production	Price Per	Total Value
				Dollars	
Oats, Hay		***Tons/Acre***	***Tons***		
Glenn	4,620	3.03	14,000	141.50	1,981,000
Kings	1,260	1.97	2,480	153.63	381,000
Madera	2,000	3.12	6,240	170.03	1,061,000
Riverside	400	2.40	960	200.00	192,000
Sacramento	3,300	3.21	10,600	171.32	1,816,000
Stanislaus	24,800	3.67	91,000	188.50	17,153,000
Sum of Others	10,800				5,548,000
State Total	47,180	3.44	125,280	180.27	28,132,000
Oats, Misc Uses					
Monterey	467				97,600
State Total	467				97,600
Oats, Silage		***Tons/Acre***	***Tons***		
Kings	1,230	10.73	13,200	30.00	396,000
Riverside	530	4.30	2,280	49.12	112,000
Sacramento	3,070	14.69	45,100	26.81	1,209,000
Stanislaus	10,100	14.95	151,000	42.72	6,451,000
Sum of Others	2,340				979,000
State Total	17,270	14.17	211,580	38.60	9,147,000
Okra		***Tons/Acre***	***Tons***		
Riverside	1,140	7.37	8,400	949.88	7,979,000
Sum of Others	546				2,580,000
State Total	1,686	7.37	8,400	949.88	10,559,000
Olives		***Tons/Acre***	***Tons***		
Butte	758	3.10	2,350	700.00	1,645,000
Calaveras	18	1.39	25	992.00	24,800
Colusa	209	4.78	1,000	803.00	803,000
Contra Costa	238	4.79	1,140	1,051.75	1,199,000
El Dorado	65				102,000
Glenn	8,100	4.12	33,400	936.92	31,293,000
Madera	510	2.61	1,330	1,015.04	1,350,000
Mendocino	123				
Napa	57	1.88	107	2,112.15	226,000
San Benito	174	1.88	327	703.36	230,000
San Joaquin	5,180	3.49	18,100	704.53	12,752,000
Solano	295	1.29	380	3,663.16	1,392,000
Sonoma	391				400,000
Stanislaus	1,080	4.44	4,800	729.17	3,500,000
Sutter	1,030	4.48	4,620	860.82	3,977,000
Tehama	7,850	4.99	39,200	815.15	31,954,000
Tulare	8,240	2.40	19,800	1,320.00	26,136,000
Yolo	6,050	3.65	22,100	783.98	17,326,000
Sum of Others	4,690				24,462,000
State Total	45,058	3.74	148,679	899.98	158,771,800

Commodity Data, 2021					
County	Harvested Acreage	Yield Per Acre	Production	Price Per	Total Value
				Dollars	
Onions, Dry		***Tons/Acre***	***Tons***		
Fresno	15,600	17.56	274,000	412.00	112,888,000
Imperial	14,900				62,802,000
Kern	5,460	30.40	166,000	264.81	43,958,000
Modoc	1,870	22.51	42,100	174.58	7,350,000
Monterey	1,690	31.24	52,800	487.99	25,766,000
Riverside	5,100	18.00	91,800	120.00	11,016,000
San Bernardino	18	17.44	314	675.16	212,000
San Joaquin	1,710	23.16	39,600	238.91	9,461,000
Santa Clara	50	14.60	730	494.52	361,000
Siskiyou	2,650	28.75	76,200	174.97	13,333,000
Sum of Others	1,110				7,089,000
State Total	50,158	21.77	743,544	301.72	294,236,000
Oranges, All [1]		***Tons/Acre***	***Tons***		
Fresno	60,700	16.64	1,010,000	472.34	477,060,000
Kern	68,600	19.78	1,357,000	900.59	1,222,098,000
Madera	4,200	15.43	64,800	470.34	30,478,000
Riverside	4,360	12.38	54,000	406.94	21,975,000
San Bernardino	2,410	8.13	19,600	542.55	10,634,000
San Diego	8,100	12.59	102,000	602.87	61,493,000
Tulare	177,000	21.03	3,722,000	658.19	2,449,770,000
Ventura	6,130	8.06	49,400	544.01	26,874,000
Sum of Others	556				2,005,000
State Total	332,056	19.24	6,378,800	674.17	4,302,387,000

[1] *Includes Oranges, Misc; Oranges, Navel; Oranges, Valencia.*

Oranges, Misc		***Tons/Acre***	***Tons***		
Madera	2,100	15.43	32,400	470.34	15,239,000
San Diego	4,050	12.59	51,000	602.88	30,747,000
Sum of Others	257				960,000
State Total	6,407	13.56	83,400	551.39	46,946,000

Oranges, Navel		***Tons/Acre***	***Tons***		
Fresno	28,000	16.07	450,000	456.80	205,559,000
Kern	29,900	20.17	603,000	912.10	549,993,000
Riverside	1,300	14.00	18,200	390.00	7,098,000
San Bernardino	790	7.66	6,050	576.86	3,490,000
Tulare	74,800	20.75	1,552,000	660.11	1,024,491,000
Ventura	473	10.44	4,940	422.06	2,085,000
Sum of Others	12				21,800
State Total	135,275	19.48	2,634,190	680.56	1,792,737,800

Commodity Data, 2021					
County	Harvested Acreage	Yield Per Acre	Production	Price Per	Total Value
				Dollars	
Oranges, Valencia		***Tons/Acre***	***Tons***		
Fresno	2,310	23.77	54,900	600.57	32,971,000
Kern	4,420	17.06	75,400	809.76	61,056,000
Riverside	880	10.00	8,800	442.04	3,890,000
San Bernardino	416	9.04	3,760	485.90	1,827,000
Tulare	13,500	22.89	309,000	648.52	200,394,000
Ventura	2,590	7.64	19,800	573.33	11,352,000
Sum of Others	8				21,300
State Total	24,124	19.56	471,660	660.41	311,511,300
Parsley		***Tons/Acre***	***Tons***		
Monterey	250	15.84	3,960	1,319.95	5,227,000
Ventura	938	22.92	21,500	855.72	18,398,000
Sum of Others	1,890				8,731,000
State Total	3,078	21.43	25,460	927.93	32,356,000

Commodity Data, 2021					
County	Harvested Acreage	Yield Per Acre	Production	Price Per	Total Value
				Dollars	
Pasture, All [1]					
Alameda	135,000				3,150,000
Alpine	136,000				4,587,000
Amador	159,000				3,418,000
Butte	201,000				4,800,000
Calaveras	99,900				2,085,000
Colusa	171,000				4,110,000
Contra Costa	153,000				4,754,000
El Dorado	235,000				7,298,000
Glenn	223,000				5,189,000
Imperial					1,119,000
Inyo	1,164,000				2,183,000
Kern	1,454,000				41,649,000
Kings	338,000				9,153,000
Lake	90,300				930,000
Madera	380,000				9,175,000
Marin	154,000				8,470,000
Mariposa	402,000				7,635,000
Mendocino	721,000				11,748,000
Merced	564,000				18,964,000
Modoc	523,000				11,810,000
Mono	1,098,000				3,013,000
Monterey	1,154,000				21,922,000
Napa	65,000				266,000
Nevada	105,000				3,700,000
Placer	146,000				3,800,000
Plumas	113,000				4,985,000
Riverside	11,500				198,000
Sacramento	150,000				4,500,000
San Benito	504,000				16,380,000
San Diego	177,000				2,428,000
San Joaquin	134,000				6,935,000
San Luis Obispo					7,084,000
San Mateo	24,800				739,000
Santa Barbara	570,000				6,734,000
Santa Clara	254,000				3,300,000
Shasta	421,000				8,250,000
Sierra	57,000				2,658,000
Siskiyou	681,000				13,156,000
Solano	206,000				5,850,000
Sonoma	315,000				6,176,000
Stanislaus	424,000				20,715,000
Tehama	931,000				14,032,000
Tulare	780,000				58,231,000
Tuolumne	334,000				5,610,000
Ventura	195,000				350,000
Yolo	35,800				1,625,000
Yuba	196,000				5,692,000
Sum of Others	2,288,000				33,600,000
State Total	18,673,300				424,156,000

[1] *Includes Pasture, Irrigated; Pasture, Misc; Pasture, Range.*

Commodity Data, 2021					
County	Harvested Acreage	Yield Per Acre	Production	Price Per	Total Value
				Dollars	
Pasture, Irrigated					
Alpine	2,900				597,000
Amador	2,350				282,000
Butte	11,000				1,760,000
Calaveras	1,290				311,000
Colusa	1,200				210,000
Contra Costa	5,450				1,646,000
El Dorado	1,580				308,000
Glenn	9,530				2,525,000
Inyo	13,700				904,000
Kern	5,500				1,045,000
Lake	300				30,000
Madera	440				55,000
Mendocino	3,200				979,000
Merced	13,100				2,154,000
Modoc	23,500				10,000,000
Mono	19,900				1,471,000
Nevada	10,000				1,800,000
Placer	18,000				2,520,000
Plumas	17,000				3,062,000
Riverside	1,520				185,000
San Bernardino	240				437,000
San Diego	714				1,466,000
San Joaquin	14,500				3,335,000
San Mateo	221				52,000
Santa Barbara	2,750				663,000
Shasta	28,000				3,920,000
Sierra	9,480				1,707,000
Siskiyou	87,500				7,225,000
Solano	18,400				2,541,000
Sonoma	6,340				526,000
Stanislaus	23,100				6,784,000
Tehama	17,600				4,212,000
Tulare	111,000				32,967,000
Tuolumne	854				145,000
Yolo	5,770				843,000
Yuba	8,760				1,576,000
Sum of Others	19,300				2,143,000
State Total	515,989				102,386,000
Pasture, Misc					
Imperial					1,119,000
Kern					1,419,000
Mendocino	363,000				6,850,000
Shasta	100,000				1,400,000
Tehama					42,300
Tulare	53,500				2,140,000
Sum of Others	2,040				2,048,000
State Total	518,540				15,018,300

Commodity Data, 2021					
County	Harvested Acreage	Yield Per Acre	Production	Price Per	Total Value
				Dollars	
Pasture, Range					
Alameda	135,000				3,150,000
Alpine	133,000				3,990,000
Amador	157,000				3,136,000
Butte	190,000				3,040,000
Calaveras	98,600				1,775,000
Colusa	170,000				3,900,000
Contra Costa	148,000				3,108,000
El Dorado	233,000				6,990,000
Glenn	213,000				2,664,000
Inyo	1,150,000				1,279,000
Kern	1,448,000				39,185,000
Kings	338,000				9,153,000
Lake	90,000				900,000
Madera	380,000				9,120,000
Marin	154,000				8,470,000
Mariposa	402,000				7,635,000
Mendocino	355,000				3,919,000
Merced	551,000				16,810,000
Modoc	500,000				1,810,000
Mono	1,078,000				1,542,000
Monterey	1,154,000				21,922,000
Napa	65,000				266,000
Nevada	95,000				1,900,000
Placer	128,000				1,280,000
Plumas	96,100				1,922,000
Riverside	10,000				12,500
Sacramento	150,000				4,500,000
San Benito	504,000				16,380,000
San Bernardino	1,349,000				13,489,000
San Diego	176,000				962,000
San Joaquin	120,000				3,600,000
San Luis Obispo					7,084,000
San Mateo	24,500				687,000
Santa Barbara	568,000				6,071,000
Santa Clara	254,000				3,300,000
Shasta	293,000				2,930,000
Sierra	47,600				951,000
Siskiyou	594,000				5,931,000
Solano	188,000				3,309,000
Sonoma	309,000				5,650,000
Stanislaus	401,000				13,931,000
Tehama	914,000				9,778,000
Tulare	615,000				23,124,000
Tuolumne	333,000				5,465,000
Ventura	195,000				350,000
Yolo	30,100				782,000
Yuba	187,000				4,116,000
Sum of Others	918,000				15,483,000
State Total	17,641,900				306,751,500

Commodity Data, 2021					
County	Harvested Acreage	Yield Per Acre	Production	Price Per	Total Value
				Dollars	
Peaches, All [1]		***Tons/Acre***	***Tons***		
Butte	2,690	14.50	39,000	499.69	19,488,000
Contra Costa	242	3.86	934	3,059.96	2,858,000
El Dorado	220	4.68	1,030	5,468.93	5,633,000
Fresno	36,100	10.05	363,000	1,235.82	448,602,000
Kings	4,830	14.27	68,900	930.16	64,088,000
Merced	5,790	16.55	95,800	480.50	46,032,000
Placer	189	1.85	350	1,997.14	699,000
Riverside	200	3.00	600	2,900.00	1,740,000
San Joaquin	3,230	14.55	47,000	480.38	22,578,000
Siskiyou	10				168,000
Stanislaus	6,770				62,476,000
Tulare	24,300	13.91	338,000	1,164.87	393,726,000
Yuba	4,200	9.57	40,200	579.35	23,290,000
Sum of Others	18,600				162,671,000
State Total	107,371	12.13	994,814	1,034.10	1,254,049,000

[1] *Includes Peaches, Clingstone; Peaches, Freestone; Peaches, Misc.*

Peaches, Clingstone		***Tons/Acre***	***Tons***		
Fresno	1,970	15.48	30,500	522.00	15,921,000
Kings	816	17.65	14,400	509.24	7,333,000
Merced	1,320	15.23	20,100	521.34	10,479,000
San Joaquin	1,050	11.62	12,200	514.18	6,273,000
Sutter	7,780	14.40	112,000	497.90	55,765,000
Tulare	1,030	16.31	16,800	521.01	8,753,000
Yuba	2,100	9.57	20,100	579.35	11,645,000
Sum of Others	450				5,165,000
State Total	16,516	14.07	226,100	513.80	121,334,000

Peaches, Freestone		***Tons/Acre***	***Tons***		
Fresno	16,100	9.38	151,000	1,380.00	208,380,000
Kings	1,600	12.56	20,100	1,229.40	24,711,000
Merced	1,570	17.71	27,800	450.97	12,537,000
San Joaquin	565	20.00	11,300	443.89	5,016,000
Tulare	11,100	13.69	152,000	1,237.57	188,110,000
Sum of Others	302				4,629,000
State Total	31,237	11.71	362,200	1,211.36	443,383,000

Peaches, Misc		***Tons/Acre***	***Tons***		
Butte	1,340	14.55	19,500	499.69	9,744,000
Contra Costa	121	3.86	467	3,059.96	1,429,000
El Dorado	110	4.67	514	5,480.54	2,817,000
Placer	94	1.86	175	2,000.00	350,000
Riverside	100	3.00	300	2,900.00	870,000
Siskiyou	5				84,000
Stanislaus	3,390				31,238,000
Sum of Others	765				15,776,000
State Total	5,925	11.87	20,956	725.81	62,308,000

Commodity Data, 2021					
County	Harvested Acreage	Yield Per Acre	Production	Price Per	Total Value
				Dollars	
Pears, All [1]		***Tons/Acre***	***Tons***		
El Dorado	210	6.71	1,410	5,140.43	7,248,000
Fresno	1,490	17.58	26,200	1,795.04	47,030,000
Lake	2,960	16.55	49,000	723.22	35,438,000
Mendocino	2,100	18.52	38,900	552.11	21,477,000
Placer	24	10.58	254	500.00	127,000
Sacramento	10,000	19.70	197,000	457.58	90,144,000
San Joaquin	202	15.64	3,160	564.56	1,784,000
Tulare	388	21.70	8,420	1,150.12	9,684,000
Sum of Others	414				2,365,000
State Total	17,788	18.67	324,344	656.50	215,297,000

[1] *Includes Pears, Asian; Pears, Bartlett; Pears, Misc.*

Pears, Asian		***Tons/Acre***	***Tons***		
El Dorado	40	9.80	392	5,579.08	2,187,000
Sum of Others	14				80,100
State Total	54	9.80	392	5,579.08	2,267,100

Pears, Bartlett		***Tons/Acre***	***Tons***		
Lake	1,390	17.05	23,700	714.98	16,945,000
Mendocino	941	19.34	18,200	525.44	9,563,000
Sum of Others	25				170,000
State Total	2,356	17.98	41,900	632.65	26,678,000

Pears, Misc		***Tons/Acre***	***Tons***		
El Dorado	65	4.80	312	4,605.77	1,437,000
Fresno	747	17.54	13,100	1,795.04	23,515,000
Lake	90	8.52	767	1,009.13	774,000
Mendocino	107	11.03	1,180	996.61	1,176,000
Placer	12	10.58	127	500.79	63,600
Sacramento	5,000	19.70	98,500	457.58	45,072,000
San Joaquin	101	15.64	1,580	564.56	892,000
Tulare	194	21.70	4,210	1,150.12	4,842,000
Sum of Others	168				932,000
State Total	6,484	18.96	119,776	649.31	78,703,600

Peas, Green (Fresh)		***Tons/Acre***	***Tons***		
Monterey	3,580	4.38	15,700	1,880.00	29,516,000
San Mateo	134	1.68	225	3,297.78	742,000
Sum of Others	302				2,271,000
State Total	4,016	4.29	15,925	1,900.03	32,529,000

Pecans		***Tons/Acre***	***Tons***		
Glenn	692	1.25	865	3,400.00	2,941,000
Tulare	1,230	0.53	652	3,139.57	2,047,000
Sum of Others	1,300				3,542,000
State Total	3,222	0.79	1,517	3,288.07	8,530,000

Commodity Data, 2021					
County	Harvested Acreage	Yield Per Acre	Production	Price Per	Total Value
				Dollars	
Peppers, All [1]		***Tons/Acre***	***Tons***		
Monterey	396	17.90	7,090	360.93	2,559,000
Riverside	3,830	19.56	74,900	929.77	69,640,000
San Benito	1,560	20.00	31,200	460.58	14,370,000
San Joaquin	170	15.82	2,690	477.70	1,285,000
Santa Clara	1,700	33.00	56,100	414.64	23,261,000
Ventura	1,910	69.63	133,000	312.14	41,515,000
Sum of Others	4,320				91,194,000
State Total	13,886	31.88	304,980	500.46	243,824,000

[1] *Includes Peppers, Bell; Peppers, Chili; Peppers, Misc.*

Peppers, Bell		***Tons/Acre***	***Tons***		
Fresno	1,820	15.82	28,800	918.99	26,467,000
Kern	1,370	24.38	33,400	1,096.53	36,624,000
Riverside	3,700	20.24	74,900	901.20	67,500,000
San Bernardino	1	11.00	11	2,845.46	31,300
San Joaquin	170	15.82	2,690	477.70	1,285,000
Santa Clara	1,300	37.08	48,200	397.76	19,172,000
Sum of Others	636				22,577,000
State Total	8,997	22.48	188,001	803.61	173,656,300

Peppers, Chili					
Riverside	131				2,140,000
Sum of Others	467				5,459,000
State Total	598				7,599,000

Peppers, Misc		***Tons/Acre***	***Tons***		
Monterey	396	17.90	7,090	360.93	2,559,000
San Benito	1,560	20.00	31,200	460.58	14,370,000
Santa Clara	398	19.98	7,950	514.34	4,089,000
Ventura	1,910	69.63	133,000	312.14	41,515,000
Sum of Others	31				36,300
State Total	4,295	42.04	179,240	348.88	62,569,300

Persimmons		***Tons/Acre***	***Tons***		
Fresno	1,060	7.71	8,170	1,737.94	14,199,000
San Diego	136	3.10	422	2,715.64	1,146,000
Santa Clara	43	3.16	136	1,632.35	222,000
Tulare	1,050	9.19	9,650	952.02	9,187,000
Sum of Others	607				5,847,000
State Total	2,896	8.03	18,378	1,346.94	30,601,000

Commodity Data, 2021					
County	Harvested Acreage	Yield Per Acre	Production	Price Per	Total Value
				Dollars	
Pistachios		***Tons/Acre***	***Tons***		
Butte	868	1.54	1,340	4,516.42	6,052,000
Fresno	132,000	1.49	196,000	3,684.00	722,064,000
Glenn	2,120	1.33	2,820	3,821.63	10,777,000
Kern	157,000	1.60	252,000	4,827.75	1,216,593,000
Kings	40,300	1.50	60,500	4,428.10	267,900,000
Madera	52,400	1.14	59,700	4,276.58	255,312,000
Merced	16,400	1.05	17,300	4,519.71	78,191,000
San Bernardino	338	0.36	123	5,349.59	658,000
San Joaquin	911	2.04	1,860	4,496.77	8,364,000
Stanislaus	1,670	1.51	2,520	4,113.10	10,365,000
Tulare	81,400	1.65	134,000	4,180.00	560,120,000
Yolo	4,360	1.35	5,890	4,947.03	29,138,000
Sum of Others	952				2,964,000
State Total	490,719	1.50	734,053	4,312.40	3,168,498,000
Plums		***Tons/Acre***	***Tons***		
Contra Costa	46	4.09	188	2,702.13	508,000
El Dorado	52	2.35	122	4,418.03	539,000
Fresno	10,400	7.67	79,800	1,537.01	122,653,000
Kings	1,610	12.55	20,200	1,443.22	29,153,000
Placer	13	1.85	24	1,733.33	41,600
Tulare	8,240	5.64	46,500	1,230.00	57,195,000
Sum of Others	69				601,000
State Total	20,430	7.21	146,834	1,430.80	210,690,600
Pome Fruits, All [1]					
El Dorado	936				34,631,000
Lake	1,480				17,719,000
Mendocino	1,260				10,902,000
Placer	60				141,000
Riverside	22				111,000
Sacramento	5,000				45,072,000
San Benito	330				1,525,000
San Bernardino	257				1,902,000
San Diego	159				510,000
San Joaquin	1,830				15,248,000
Santa Cruz	2,010				10,969,000
Siskiyou	26				38,000
Sonoma	2,140				2,969,000
Tulare	292				5,377,000
Sum of Others	1,740				31,314,000
State Total	17,542				178,428,000

[1] *Includes Apples; Pears, Asian; Pears, Bartlett; Pears, Misc; Quince.*

Pomegrantates		***Tons/Acre***	***Tons***		
Fresno	4,430	7.27	32,200	848.01	27,306,000
Riverside	5	7.60	38	1,000.00	38,000
Tulare	2,550	5.76	14,700	1,790.00	26,313,000
Sum of Others	11,900				77,029,000
State Total	18,885	6.72	46,938	1,143.15	130,686,000

Commodity Data, 2021					
County	Harvested Acreage	Yield Per Acre	Production	Price Per	Total Value
				Dollars	
Potatoes		***Tons/Acre***	***Tons***		
Kern	13,500	21.33	288,000	372.64	107,319,000
Modoc	6,940	25.07	174,000	184.57	32,116,000
Riverside	558	17.02	9,500	250.00	2,375,000
San Joaquin	4,150	25.78	107,000	600.75	64,280,000
Siskiyou	3,520	22.87	80,500	178.70	14,385,000
Sum of Others	2,460				17,262,000
State Total	31,128	22.99	659,000	334.56	237,737,000

Poultry, Misc [1]	
Calaveras	2,788,000
Kings	61,423,000
Madera	24,285,000
Marin	22,601,000
Plumas	51,400
Riverside	1,300,000
Sacramento	26,510,000
Stanislaus	334,002,000
Tulare	87,150,000
Ventura	1,067,000
Sum of Others	22,677,000
State Total	583,854,400

[1] *If livestock and poultry are combined in the county's report, this is reported under "Livestock, Misc".*

Prunes [1]		***Tons/Acre***	***Tons***		
Butte	6,860	2.10	14,400	1,650.90	23,773,000
Colusa	338	2.13	720	1,679.17	1,209,000
Fresno	1,350	1.53	2,070	1,961.84	4,061,000
Glenn	3,300	2.45	8,090	1,319.28	10,673,000
Madera	940	3.57	3,360	2,176.49	7,313,000
Merced	1,400	2.75	3,850	1,985.19	7,643,000
Solano	1,480	2.80	4,150	1,739.28	7,218,000
Sutter	13,000	1.61	20,900	2,040.91	42,655,000
Tehama	5,200	2.33	12,100	2,072.48	25,077,000
Tulare	2,680	3.25	8,710	1,760.05	15,330,000
Yolo	1,840	2.35	4,320	1,731.48	7,480,000
Yuba	7,000	2.11	14,800	1,946.01	28,801,000
Sum of Others	5				27,900
State Total	45,393	2.15	97,470	1,859.37	181,260,900

[1] *Production is reported on a dry weight basis.*

Quince		***Tons/Acre***	***Tons***		
Tulare	98	2.55	250	2,140.00	535,000
Sum of Others	13				107,000
State Total	111	2.55	250	2,140.00	642,000

Commodity Data, 2021					
County	Harvested Acreage	Yield Per Acre	Production	Price Per	Total Value
				Dollars	
Radishes		***Tons/Acre***	***Tons***		
Monterey	135	11.93	1,610	839.75	1,352,000
Riverside	110	28.73	3,160	379.75	1,200,000
San Bernardino	36	10.14	365	1,145.20	418,000
Ventura	713	14.87	10,600	733.49	7,775,000
Sum of Others	360				2,236,000
State Total	1,354	15.83	15,735	682.87	12,981,000
Rice, All [1]		***Tons/Acre***	***Tons***		
Butte	85,500	3.70	316,000	490.72	155,068,000
Colusa	99,200	5.68	563,000	481.61	271,146,000
Glenn	61,100	5.25	321,000	483.74	155,280,000
Modoc	3,820	0.75	2,860	1,401.05	4,007,000
Placer	11,900	4.60	54,700	510.37	27,917,000
Sacramento	8,670	4.60	39,900	374.76	14,953,000
San Joaquin	7,070	4.75	33,600	640.36	21,516,000
Shasta	5,400	0.77	4,180	1,399.04	5,848,000
Yolo	15,500	4.44	68,900	563.00	38,791,000
Yuba	34,300	4.26	146,000	691.00	100,886,000
Sum of Others	79,100				169,967,000
State Total	411,560	4.66	1,550,140	513.12	965,379,000

[1] *Includes Rice, Excluding Wild; Rice, Sweet; Rice, Wild.*

Rice, Excluding Wild		***Tons/Acre***	***Tons***		
Butte	85,500	3.70	316,000	490.72	155,068,000
Colusa	99,200	5.68	563,000	481.61	271,146,000
Glenn	61,100	5.25	321,000	483.74	155,280,000
Placer	11,900	4.60	54,700	510.37	27,917,000
Sacramento	8,670	4.60	39,900	374.76	14,953,000
San Joaquin	7,070	4.75	33,600	640.36	21,516,000
Sutter	74,500	4.44	331,000	493.71	163,419,000
Yolo	15,500	4.44	68,900	563.00	38,791,000
Yuba	34,300	4.26	146,000	691.00	100,886,000
Sum of Others	3,870				4,955,000
State Total	401,610	4.71	1,874,100	506.36	953,931,000
Rice, Wild		***Tons/Acre***	***Tons***		
Modoc	3,820	0.75	2,860	1,401.05	4,007,000
Shasta	5,400	0.77	4,180	1,399.04	5,848,000
Sum of Others	751				1,593,000
State Total	9,971	0.76	7,040	1,399.86	11,448,000
Ryegrass		***Tons/Acre***	***Tons***		
Riverside	1,430				1,683,000
Sacramento	3,980	2.40	9,550	191.62	1,830,000
Sum of Others	2,970				2,699,000
State Total	8,380	2.40	9,550	191.62	6,212,000

Commodity Data, 2021					
County	Harvested Acreage	Yield Per Acre	Production	Price Per	Total Value
				Dollars	
Ryegrass, All [1]		***Tons/Acre***	***Tons***		
Riverside	1,430				1,683,000
Sacramento	3,980	2.40	9,550	191.62	1,830,000
Sum of Others	2,970				2,699,000
State Total	8,380	2.40	9,550	191.62	6,212,000

[1] *Includes Ryegrass; Ryegrass, Other Perennial; Ryegrass, Perennial, Propagative.*

Safflower		***Tons/Acre***	***Tons***		
Colusa	468	0.88	412	478.15	197,000
Sacramento	2,100	1.60	3,370	529.38	1,784,000
San Joaquin	2,120	1.37	2,900	526.21	1,526,000
Solano	3,140	0.41	1,290	314.73	406,000
Sutter	2,040	1.04	2,120	513.68	1,089,000
Yolo	5,780	1.26	7,280	522.94	3,807,000
Sum of Others	737				490,000
State Total	16,385	1.11	17,372	507.08	9,299,000

Seed for Planting, Alfalfa		***Tons/Acre***	***Tons***		
Fresno	1,320	0.32	422	5,473.93	2,310,000
Imperial	24,500	0.40	9,910	5,871.44	58,186,000
Modoc	40				36,000
State Total	25,860	0.40	10,332	5,855.21	60,532,000

Seed for Planting, Bean		***Tons/Acre***	***Tons***		
Monterey	607	1.20	728	3,369.50	2,453,000
State Total	607	1.20	728	3,369.50	2,453,000

Seed for Planting, Bermuda Grass		***Tons/Acre***	***Tons***		
Imperial	14,500	0.29	4,260	6,443.43	27,449,000
State Total	14,500	0.29	4,260	6,443.43	27,449,000

Seed for Planting, Cotton			***Tons***		
Kern			40	477.50	19,100
Tulare			104	435.58	45,300
Sum of Others	316				4,513,000
State Total	316		144	447.22	4,577,400

Seed for Planting, Misc					
San Joaquin	1,880				4,029,000
Yolo	2,760				2,783,000
Sum of Others	4,430				4,343,000
State Total	9,070				11,155,000

Commodity Data, 2021					
County	Harvested Acreage	Yield Per Acre	Production	Price Per	Total Value
				Dollars	
Seed for Planting, Misc Field Crops					
Butte	1,080				1,447,000
Colusa					1,011,000
Glenn	587				1,907,000
Kings	5,750				957,000
Monterey	294				2,153,000
Sacramento	1,500				2,820,000
San Benito	229				1,603,000
Siskiyou	100				42,900
Solano	850				1,825,000
Stanislaus	193				305,000
Tehama	196				819,000
Tulare	37				4,009,000
Yolo	2,330				3,413,000
Sum of Others	896				4,568,000
State Total	14,042				26,879,900
Seed for Planting, Misc Grass					
Yolo	718				6,715,000
State Total	718				6,715,000
Seed for Planting, Misc Vegetable & Vine					
Fresno	1,320				12,330,000
Glenn	1,380				16,696,000
Imperial	15,400				16,287,000
Kern	690				4,750,000
Santa Clara	685				2,324,000
Yolo	1,760				9,281,000
Sum of Others	1,820				8,172,000
State Total	23,055				69,840,000
Seed for Planting, Potato		***Tons/Acre***	***Tons***		
Siskiyou	90	16.22	1,460	260.27	380,000
State Total	90	16.22	1,460	260.27	380,000
Seed for Planting, Rice		***Tons/Acre***	***Tons***		
Butte	6,260	5.74	35,900	519.39	18,646,000
Colusa	9,240	4.91	45,400	479.91	21,788,000
Glenn	2,550	5.26	13,400	580.60	7,780,000
Sutter	4,800	4.56	21,900	499.22	10,933,000
State Total	22,850	5.10	116,600	507.26	59,147,000
Seed for Planting, Rye		***Tons/Acre***	***Tons***		
Siskiyou	150	1.50	225	270.22	60,800
State Total	150	1.50	225	270.22	60,800

Commodity Data, 2021					
County	Harvested Acreage	Yield Per Acre	Production	Price Per	Total Value
				Dollars	
Seed for Planting, Sunflower		***Tons/Acre***	***Tons***		
Colusa	6,290	0.33	2,070	3,447.34	7,136,000
Glenn	2,690	0.42	1,130	2,923.89	3,304,000
Solano	6,830	0.66	4,540	2,319.16	10,529,000
Sutter	11,700	0.50	5,800	3,438.28	19,942,000
Yolo	17,700				30,095,000
State Total	45,210	0.49	13,540	3,021.49	71,006,000
Seed for Planting, Wheat		***Tons/Acre***	***Tons***		
Siskiyou	250	3.25	812	280.79	228,000
Sum of Others	875				682,000
State Total	1,125	3.25	812	280.79	910,000
Sheep					
Amador					430,000
Butte					509,000
Calaveras					56,600
Colusa					1,018,000
Fresno					22,795,000
Glenn					1,103,000
Inyo					899,000
Kern					25,309,000
Marin					2,881,000
Mendocino					405,000
Merced					5,169,000
Modoc					3,000,000
Mono					3,473,000
Monterey					228,000
Napa					390,000
Nevada					211,000
Placer					2,553,000
Plumas					118,000
Riverside					1,382,000
San Diego					109,000
San Joaquin					2,541,000
Shasta					268,000
Sierra					60,200
Siskiyou					1,021,000
Solano					8,919,000
Sonoma					4,887,000
Stanislaus					558,000
Tulare					2,887,000
Tuolumne					224,000
Yolo					2,052,000
Sum of Others					3,060,000
State Total					98,515,800

Commodity Data, 2021					
County	Harvested Acreage	Yield Per Acre	Production	Price Per	Total Value
				Dollars	
Silage, All [1]					
Fresno	44,100				47,026,000
Glenn	10,900				4,348,000
Kings	93,200				131,606,000
Marin	1,430				615,000
Merced	163,000				184,431,000
Riverside	11,800				19,799,000
Sacramento	11,800				12,217,000
San Joaquin	130,000				93,146,000
Sonoma	2,370				1,005,000
Stanislaus	110,000				126,826,000
Tulare	258,000				361,284,000
Sum of Others	138,000				143,026,000
State Total	974,600				1,125,329,000

[1] *Includes Alfalfa, Silage; Corn, Silage; Oats, Silage; Silage, Misc; Sorghum, Silage; Wheat, Silage.*

Silage, Misc		***Tons/Acre***	***Tons***		
Glenn	5,200	10.00	52,000	35.04	1,822,000
Marin	1,430	7.20	10,300	59.71	615,000
Merced	74,700	15.98	1,194,000	39.87	47,602,000
Riverside	5,430				8,832,000
San Joaquin	83,000	8.78	729,000	54.66	39,851,000
Sonoma	2,270	5.77	13,100	70.08	918,000
Stanislaus	22,400				11,412,000
Tulare	138,000	20.00	2,760,000	56.00	154,560,000
Sum of Others	41,600				34,800,000
State Total	374,030	15.62	4,758,400	51.56	300,412,000

Sorghum, All [1]					
Kings	9,680				10,821,000
Riverside	185				530,000
San Bernardino	564				54,700
Stanislaus	2,810				2,654,000
Sum of Others	7,790				4,147,000
State Total	21,029				18,206,700

[1] *Includes Sorghum, Grain; Sorghum, Misc Uses; Sorghum, Silage.*

Sorghum, Silage		***Tons/Acre***	***Tons***		
Kings	9,680	19.94	193,000	56.07	10,821,000
Riverside	185	23.24	4,300	123.26	530,000
San Bernardino	564	15.41	8,690	6.30	54,700
Stanislaus	2,810	17.97	50,500	52.55	2,654,000
Sum of Others	7,790				4,147,000
State Total	21,029	19.37	256,490	54.82	18,206,700

Commodity Data, 2021					
County	Harvested Acreage	Yield Per Acre	Production	Price Per	Total Value
				Dollars	
Spinach		***Tons/Acre***	***Tons***		
Imperial	7,700	4.18	32,200	1,936.71	62,362,000
Monterey	15,800	8.99	142,000	1,224.52	173,882,000
Riverside	1,580	15.25	24,100	722.82	17,420,000
San Benito	5,060				35,238,000
Santa Barbara	1,160	5.29	6,140	1,157.17	7,105,000
Santa Clara	1,270	7.43	9,440	1,123.52	10,606,000
Ventura	1,480	8.85	13,100	1,248.78	16,359,000
Sum of Others	890				4,903,000
State Total	34,940	7.83	226,980	1,267.66	327,875,000
Squash, All [1]		***Tons/Acre***	***Tons***		
Riverside	223	8.30	1,850	680.00	1,258,000
San Bernardino	58	3.47	201	1,621.89	326,000
San Joaquin	3,750	22.35	83,800	412.80	34,593,000
San Mateo	157	5.72	898	1,385.30	1,244,000
Santa Clara	221	14.89	3,290	485.71	1,598,000
Stanislaus	541	24.95	13,500	551.26	7,442,000
Ventura	220	14.82	3,260	440.49	1,436,000
Sum of Others	1,960				14,463,000
State Total	7,130	20.66	106,799	448.48	62,360,000

[1] *Includes Squash, Misc; Squash, Summer; Squash, Winter, Misc; Squash, Winter, Pumpkins.*

Squash, Misc		***Tons/Acre***	***Tons***		
Fresno	1,100	7.88	8,670	659.98	5,722,000
San Joaquin	1,500	19.53	29,300	219.83	6,441,000
Santa Clara	221	14.89	3,290	485.71	1,598,000
Sum of Others	358				200,000
State Total	3,179	14.63	41,260	333.52	13,961,000
Squash, Summer		***Tons/Acre***	***Tons***		
Riverside	223	8.30	1,850	680.00	1,258,000
San Diego					3,966,000
Sum of Others	250				1,312,000
State Total	473	8.30	1,850	680.00	6,536,000
Squash, Winter, Pumpkins		***Tons/Acre***	***Tons***		
San Bernardino	58	3.47	201	1,621.89	326,000
San Joaquin	2,250	24.22	54,500	516.55	28,152,000
San Mateo	157	5.72	898	1,385.30	1,244,000
Stanislaus	541	24.95	13,500	551.26	7,442,000
Ventura	220	14.82	3,260	440.49	1,436,000
Sum of Others	256				3,263,000
State Total	3,482	22.43	72,359	533.45	41,863,000

Commodity Data, 2021					
County	Harvested Acreage	Yield Per Acre	Production	Price Per	Total Value
				Dollars	
Stone Fruits, All [1]					
Butte	8,200				33,517,000
Colusa	338				1,209,000
Contra Costa	1,350				11,233,000
El Dorado	212				3,677,000
Fresno	47,500				579,637,000
Kern	4,110				54,913,000
Kings	7,720				117,903,000
Madera	2,250				26,394,000
Merced	7,180				57,147,000
Placer	108				391,000
Riverside	122				965,000
Sacramento	1,490				20,557,000
San Benito	1,060				5,184,000
San Joaquin	22,600				333,863,000
Santa Clara	983				7,604,000
Siskiyou	6				99,000
Solano	1,480				7,218,000
Stanislaus	9,120				107,256,000
Sutter	20,900				99,067,000
Tehama	5,290				30,839,000
Tulare	36,000				437,660,000
Yolo	1,840				7,480,000
Yuba	9,100				40,446,000
Sum of Others	3,470				13,202,000
State Total	192,429				1,997,461,000

[1] *Includes Apricots; Cherries; Hybrid Stone Fruits; Nectarines; Peaches, Clingstone; Peaches, Freestone; Peaches, Misc; Plums; Prunes.*

Straw			***Tons***		
Imperial			148,000	37.04	5,482,000
Merced			5,140	98.83	508,000
Sonoma					10,200
Sum of Others	2,110				1,477,000
State Total	2,110		153,140	39.12	7,477,200

Sugar Beets		***Tons/Acre***	***Tons***		
Imperial	23,400	46.58	1,090,000	48.02	52,343,000
State Total	23,400	46.58	1,090,000	48.02	52,343,000

Sweet Potatoes		***Tons/Acre***	***Tons***		
Merced	18,100	16.30	295,000	1,077.25	317,789,000
Stanislaus	2,140	16.31	34,900	500.03	17,451,000
Sum of Others	630				2,748,000
State Total	20,870	16.30	329,900	1,016.19	337,988,000

Commodity Data, 2021					
County	Harvested Acreage	Yield Per Acre	Production	Price Per	Total Value
				Dollars	
Tangelos		***Tons/Acre***	***Tons***		
Riverside	140	8.29	1,160	926.72	1,075,000
San Bernardino	24	5.46	131	2,320.61	304,000
Sum of Others	971				4,566,000
State Total	1,135	7.87	1,291	1,068.16	5,945,000
Tangerines & Mandarins		***Tons/Acre***	***Tons***		
Fresno	24,100	13.32	321,000	691.00	221,811,000
Imperial	444	9.82	4,360	483.49	2,108,000
Kern	26,700	15.51	414,000	1,462.13	605,321,000
Madera	3,900	11.77	45,900	700.04	32,132,000
Placer	274	5.26	1,440	2,797.22	4,028,000
Riverside	1,600	9.00	14,400	1,700.00	24,480,000
San Diego	556	11.84	6,580	1,176.60	7,742,000
Tulare	32,800	10.61	348,000	1,240.00	431,520,000
Ventura	1,610	7.70	12,400	1,233.07	15,290,000
Sum of Others	11				57,900
State Total	91,995	12.70	1,168,080	1,150.98	1,344,489,900
Tomatoes, All [1]					
Colusa	13,200				52,925,000
Contra Costa	2,760				14,587,000
Glenn	1,290				4,968,000
Kings	30,200				128,712,000
Madera	4,300				23,947,000
Merced	29,500				139,765,000
Riverside	391				3,955,000
Sacramento	4,310				15,437,000
San Benito	690				12,558,000
San Bernardino	13				184,000
San Joaquin	18,400				70,980,000
Santa Clara	1,920				12,871,000
Solano	9,500				44,108,000
Stanislaus	8,160				34,061,000
Ventura	103				7,041,000
Yolo	32,900				136,618,000
Sum of Others	91,100				550,723,000
State Total	248,737				1,253,440,000

[1] *Includes Tomatoes, Cherry; Tomatoes, Fresh; Tomatoes, Greenhouse; Tomatoes, Misc; Tomatoes, Processing.*

Tomatoes, Fresh		***Tons/Acre***	***Tons***		
Madera	600	30.00	18,000	496.00	8,928,000
Merced	4,590	16.69	76,600	547.21	41,916,000
San Benito	690	14.00	9,660	1,300.00	12,558,000
San Joaquin	520	35.58	18,500	550.60	10,186,000
Santa Clara	1,430	11.40	16,300	609.45	9,934,000
Sum of Others	5,060				195,080,000
State Total	12,890	17.76	139,060	600.62	278,602,000

Commodity Data, 2021					
County	Harvested Acreage	Yield Per Acre	Production	Price Per	Total Value
				Dollars	
Tomatoes, Misc		***Tons/Acre***	***Tons***		
Contra Costa	2,760	63.04	174,000	83.83	14,587,000
Riverside	391	22.99	8,990	439.93	3,955,000
San Bernardino	13	11.08	144	1,277.78	184,000
Stanislaus	8,160				34,061,000
Ventura	103	64.27	6,620	1,063.60	7,041,000
Sum of Others	1,330				338,000
State Total	12,757	58.08	189,754	135.79	60,166,000
Tomatoes, Processing		***Tons/Acre***	***Tons***		
Colusa	13,200	49.47	653,000	81.05	52,925,000
Fresno	62,700	45.92	2,879,000	91.00	261,989,000
Glenn	1,290	46.43	59,900	82.94	4,968,000
Kern	8,000	56.38	451,000	85.04	38,352,000
Kings	30,200	50.36	1,521,000	84.62	128,712,000
Madera	3,700	47.30	175,000	85.82	15,019,000
Merced	24,900	46.51	1,158,000	84.50	97,849,000
Sacramento	4,310	41.53	179,000	86.24	15,437,000
San Joaquin	17,900	39.50	707,000	85.99	60,794,000
Santa Clara	498	60.04	29,900	98.23	2,937,000
Solano	9,500	54.10	514,000	85.81	44,108,000
Sutter	14,000	45.64	639,000	86.02	54,964,000
Yolo	32,900	50.03	1,646,000	83.00	136,618,000
State Total	223,098	47.57	10,611,800	86.19	914,672,000
Triticale, All [1]		***Tons/Acre***	***Tons***		
Kings	16,000				15,655,000
Sacramento	5,150	2.29	11,800	199.58	2,355,000
Siskiyou	750	0.90	675	219.26	148,000
Solano	6,560	2.65	17,400	202.93	3,531,000
Stanislaus	1,890	19.47	36,800	49.02	1,804,000
Sum of Others	13,100				19,851,000
State Total	43,450	4.65	66,675	117.56	43,344,000

[1] *Includes Triticale, Hay; Triticale, Misc Uses.*

Triticale, Hay		***Tons/Acre***	***Tons***		
Siskiyou	750	0.90	675	219.26	148,000
Solano	6,560	2.65	17,400	202.93	3,531,000
Sum of Others	4,890				13,420,000
State Total	12,200	2.47	18,075	203.54	17,099,000
Triticale, Misc Uses		***Tons/Acre***	***Tons***		
Kings	16,000				15,655,000
Sacramento	5,150	2.29	11,800	199.58	2,355,000
Stanislaus	1,890	19.47	36,800	49.02	1,804,000
Sum of Others	8,190				6,431,000
State Total	31,230	6.90	48,600	85.58	26,245,000

Commodity Data, 2021					
County	Harvested Acreage	Yield Per Acre	Production	Price Per	Total Value
				Dollars	
Turkeys					
Merced					28,129,000
San Joaquin					6,078,000
Sum of Others					31,971,000
State Total					66,178,000
Vegetables, Misc [1]					
Alameda	150				318,000
Amador					237,000
Butte	481				1,379,000
Calaveras					10,400
Colusa					24,000,000
Contra Costa	398				3,057,000
Glenn	50				230,000
Inyo	3				15,000
Kings	7,660				59,835,000
Lake	8				240,000
Marin	221				2,657,000
Mendocino	350				1,387,000
Monterey	18,300				85,059,000
Napa	18				192,000
Nevada	101				3,653,000
Placer					2,007,000
Plumas	18				165,000
Riverside	5,080				21,960,000
Sacramento	2,670				15,087,000
San Benito	6,860				57,884,000
San Joaquin	830				3,411,000
San Luis Obispo	9,780				82,487,000
San Mateo	432				9,176,000
Santa Barbara	6,670				147,611,000
Santa Clara	2,160				22,622,000
Santa Cruz	3,980				55,343,000
Sierra	15				355,000
Siskiyou					13,250,000
Solano	2,600				42,283,000
Sonoma	447				7,581,000
Stanislaus	8,920				88,992,000
Tehama	113				282,000
Tulare	2,930				18,648,000
Tuolumne	12				290,000
Ventura	5,920				42,951,000
Yolo	5,980				26,871,000
Sum of Others	18,000				264,288,000
State Total	111,157				1,105,813,400

[1] *If fruits and vegetables are combined in the county's report, this is reported under "Fruits & Nuts, Misc".*

Commodity Data, 2021					
County	Harvested Acreage	Yield Per Acre	Production	Price Per	Total Value
				Dollars	
Walnuts		***Tons/Acre***	***Tons***		
Amador	258	0.90	232	1,698.28	394,000
Butte	53,300	1.75	93,300	1,500.35	139,983,000
Calaveras	789	0.93	734	1,599.45	1,174,000
Colusa	26,700	1.81	48,400	1,660.54	80,370,000
Contra Costa	541	1.77	958	1,617.95	1,550,000
El Dorado	126	1.48	186	3,397.85	632,000
Fresno	11,000	1.81	19,900	1,636.98	32,576,000
Glenn	41,200	1.95	80,300	1,402.59	112,628,000
Kern	910	1.13	1,030	1,412.62	1,455,000
Kings	17,900	1.99	35,600	1,738.29	61,883,000
Lake	3,500	0.11	398	1,721.11	685,000
Madera	3,200	1.81	5,790	1,899.65	10,999,000
Mendocino	20				
Merced	6,970	1.69	11,800	1,781.02	21,016,000
Placer	4,230	2.04	8,630	1,675.67	14,461,000
Sacramento	2,160	1.50	3,240	1,840.43	5,963,000
San Benito	1,270	0.53	671	1,988.08	1,334,000
San Joaquin	75,700	2.46	186,000	1,977.55	367,825,000
Santa Clara	290	1.54	446	1,890.13	843,000
Shasta	1,400	1.90	2,660	1,516.92	4,035,000
Solano	9,900	1.53	15,200	1,336.32	20,312,000
Stanislaus	36,600	1.82	66,800	1,631.81	109,005,000
Sutter	39,400	1.57	61,900	1,961.31	121,405,000
Tehama	29,300	1.85	54,200	1,413.36	76,604,000
Tulare	42,800	1.71	73,200	1,840.00	134,688,000
Yolo	16,900	1.65	27,900	1,345.02	37,526,000
Yuba	17,200	2.25	38,700	1,439.41	55,705,000
State Total	443,564	1.89	838,175	1,688.25	1,415,051,000

Commodity Data, 2021					
County	Harvested Acreage	Yield Per Acre	Production	Price Per	Total Value
				Dollars	
Wheat, All [1]					
Colusa	4,880				3,205,000
Contra Costa	2,060				555,000
Fresno	61,900				35,863,000
Glenn	13,000				7,726,000
Imperial	23,200				24,885,000
Kern	46,400				36,066,000
Kings	45,300				48,138,000
Merced	9,210				4,844,000
Modoc	5,130				3,812,000
Riverside	17,600				8,885,000
Sacramento	6,940				4,680,000
San Joaquin	19,200				13,918,000
Siskiyou	18,000				13,169,000
Solano	11,300				4,861,000
Stanislaus	28,200				17,082,000
Sutter	10,700				5,428,000
Tehama	2,510				1,173,000
Tulare	21,400				10,280,000
Yolo	24,200				13,154,000
Sum of Others	22,900				16,442,000
State Total	394,030				274,166,000

[1] *Includes Wheat, Grain; Wheat, Hay; Wheat, Misc Uses; Wheat, Silage.*

Wheat, Grain		***Tons/Acre***	***Tons***		
Colusa	4,880	2.89	14,100	227.30	3,205,000
Contra Costa	2,060	1.86	3,830	144.91	555,000
Fresno	21,600	3.12	67,500	237.01	15,998,000
Glenn	7,810	3.98	31,100	189.84	5,904,000
Imperial	23,200	3.78	87,600	284.08	24,885,000
Kern	14,000	2.74	38,300	341.62	13,084,000
Kings	6,700	3.81	25,500	232.63	5,932,000
Madera	1,900	3.09	5,870	220.10	1,292,000
Merced	9,210	2.33	21,500	225.30	4,844,000
Modoc	5,130	2.75	14,100	270.36	3,812,000
Riverside	16,600	2.31	38,300	199.82	7,653,000
Siskiyou	18,000	3.32	59,800	220.22	13,169,000
Solano	11,300	2.10	23,700	205.10	4,861,000
Sutter	10,700	2.24	24,000	226.17	5,428,000
Tulare	21,400	2.40	51,400	200.00	10,280,000
State Total	174,490	2.90	506,600	238.65	120,902,000

Wheat, Hay		***Tons/Acre***	***Tons***		
Fresno	30,100	2.46	74,100	200.00	14,820,000
Kings	1,300	5.85	7,610	145.99	1,111,000
Stanislaus	8,740	3.10	27,100	183.14	4,963,000
Tehama	2,510	3.74	9,390	124.92	1,173,000
Sum of Others	2,020				431,000
State Total	44,670	2.77	118,200	186.69	22,498,000

Commodity Data, 2021					
County	Harvested Acreage	Yield Per Acre	Production	Price Per	Total Value
				Dollars	
Wheat, Misc Uses		***Tons/Acre***	***Tons***		
Sacramento	6,940				4,680,000
San Joaquin	19,200	3.14	60,300	230.81	13,918,000
Yolo	24,200	2.52	60,900	215.99	13,154,000
Sum of Others	3				
State Total	50,343	2.79	121,200	223.37	31,752,000
Wheat, Silage		***Tons/Acre***	***Tons***		
Fresno	10,200	8.11	82,700	61.00	5,045,000
Glenn	5,200	10.00	52,000	35.04	1,822,000
Kern	32,400	17.53	568,000	40.46	22,982,000
Kings	37,300	21.10	787,000	52.22	41,095,000
Madera	19,000	15.79	300,000	49.06	14,719,000
Riverside	1,000				1,232,000
Stanislaus	19,500	15.38	300,000	40.40	12,119,000
State Total	124,600	16.91	2,089,700	46.79	99,014,000

County Agricultural Commissioners & Sealers of Weights & Measures Updated: January 26, 2023
Contact Information

County Commissioner/Sealer	*Address*	*Telephone/Fax*	*General County E-Mail/Office Hours*
Alameda	224 W. Winton Ave, Rm 184	(510) 670-5232	alameda.ag@acgov.org
Cathy Roache	Hayward, CA 94544	(510) 783-3928	M-F: 8:30am - 4:30pm
Alpine (see El Dorado/Alpine)			
Amador	12200-B Airport Road	(209) 223-6487	agriculture@amadorgov.org
Eric Mayberry	Jackson, CA 95642-9527	(209) 223-3312	M-F: 8am - 5pm
Butte	316 Nelson Ave	(530) 552-4100	butteag@buttecounty.net
Louie Mendoza, Jr.	Oroville, CA 95965-3318	(530) 538-7594	M-F: 7:30am -12pm; 1pm - 4:30pm (closed 12 - 1pm)
Calaveras	23 E. Charles St. (Physical Location)	(209) 754-6504 x 3	agpublic@co.calaveras.ca.us
Jessica Fowler	891 Mountain Ranch Road (Mailing Address)	(209) 754-9256	M-F: 9am - 4pm
	San Andreas, CA 95249-9709		
Colusa	100 Sunrise Blvd, Ste F	(530) 458-0580	ccag@countyofcolusa.org
Anastacia Allen	Colusa, CA 95932-3246	(530) 458-5000	M-F: 8am - 5pm
Contra Costa	2380 Bisso Lane	(925) 608-6600	AGCommissioner@ag.cccounty.us
Matt Slattengren	Concord, CA 94520		M-F: 8am - 5pm
Del Norte	206 Williams Drive	(707) 464-7235	dnag@co.del-norte.ca.us
Justin Riggs	Crescent City, CA 95531	(707) 465-6044	M-F: 8am - 5pm
El Dorado/Alpine	311 Fair Lane	(530) 621-5520	eldcag@edcgov.us
LeeAnne Mila (Interim)	Placerville, CA 95667-4195	(530) 626-4756	M-F: 7am -5pm; Holiday weeks: 8am-5pm
Fresno	1730 S Maple Ave	(559) 600-7510	fresnoag@co.fresno.ca.us
Melissa Cregan	Fresno, CA 93702-4596	(559) 455-2415	M-F: 8am - 5pm
Glenn	720 N Colusa Street (Physical Location)	(530) 934-6501	agcommr@countyofglenn.net
Marcie Skelton	PO Box 351 (Mailing Address)	(530) 934-6503	M-F: 8am - 5pm
	Willows, CA 95988-0351		
Humboldt	5630 S Broadway	(707) 441-5260	agcommissioner@co.humboldt.ca.us
Weylan Shaw (Acting)	Eureka, CA 95503-6905	(707) 445-7220	M-F: 8am - 12pm, 1pm - 5pm (closed 12 - 1 pm)
Imperial	852 Broadway	(442) 265-1500	agcom@co.imperial.ca.us
Carlos Ortiz	El Centro, CA 92243-2850	(760) 353-9420	M-F: 8am - 5pm
Inyo/Mono	207 W South St	(760) 873-7860	inyomonoag@gmail.com
Nathan Reade	Bishop, CA 93514-3492	(760) 872-1610	M-F: 7am - 4:30pm
Kern	1001 S Mount Vernon Ave	(661) 868-6300	agcomm@kerncounty.com
Glenn Fankhauser	Bakersfield, CA 93307-2857	(661) 868-6301	M-F: 8am - 5pm
Kings	680 N Campus Drive, Suite B	(559) 852-2830	agstaff@co.kings.ca.us
Jimmy Hook	Hanford, CA 93230-5923	(559) 582-5251	M-F: 8am - 5pm
Lake	883 Lakeport Blvd	(707) 263-0217	lakecoag@co.lake.ca.us
Katherine Vanderwall	Lakeport, CA 95453	(707) 263-1052	M-F: 8am - 5pm
Lassen	175 Russell Ave	(530) 251-8110	agcommissioner@co.lassen.ca.us
Craig Hemphill	Susanville, CA 96130-4299	(530) 257-6515	M-F: 8am - 9am or by appointment
Los Angeles	12300 Lower Azusa Rd	(626) 575-5451	losangag@acwm.lacounty.gov
Kurt Floren	Arcadia, CA 91006	(626) 350-3243	M-Th: 7am - 5:30pm (closed Friday)
Madera	145 Tozer Street, Suite 101	(559) 675-7876	Commissioner@madera-county.com
Rusty Lantsberger	Madera, CA 93638	(559) 674-4071	M-F: 8am - 5pm
Marin	1682 Novato Blvd, 150-A	(415) 473-6700	marin.dept.ag@marincounty.org
Stefan Parnay	Novato, CA 94947-7021	(415) 473-7543	M-F: 8am - 4pm
Mariposa	5009 Fairgrounds Road (Physical Location)	(209) 966-2075	agcomm@mariposacounty.org
Monica Nielsen	PO Box 905 (Mailing Address)	(209) 966-2056	M-F: 8am - 1pm; 2pm - 5pm (closed 1 - 2 pm)
	Mariposa, CA 95338-0905		
Mendocino	890 North Bush St.	(707) 234-6830	agcomm@co.mendocino.ca.us
Aaron Hult (Acting)	Ukiah, CA 95482-3745	(707) 463-0240	M-F: 8am -12pm; 1:pm - 5pm (closed 12pm - 1pm)
Merced	2139 Wardrobe Ave	(209) 385-7431	agdeptemail@co.merced.ca.us
Sean Runyon	Merced, CA 95341-6445	(209) 725-3536	M-F: 8am - 5 pm
Modoc	202 W 4th Street	(530) 233-6401	agcommissioner@co.modoc.ca.us
Vacant	Alturas, CA 96101-3915	(530) 233-5542	M-Th: 7am -5pm
Mono (See Inyo/Mono)			
Monterey	1428 Abbott Street	(831) 759-7325	agcomm@co.monterey.ca.us
Rich Ordonez (Interim)	Salinas, CA 93901	(831) 422-5003	M-F: 8am - 5pm
Napa	1710 Soscol Ave, Suite 3	(707) 253-4357	agcommissioner@countyofnapa.org
Tracy Cleveland	Napa, CA 94559-1315	(707) 253-4881	M-F: 8am - 5pm
Nevada	950 Maidu Ave, Suite 170	(530) 470-2690	agdept@nevadacountyca.gov
Chris deNijs	Nevada City, CA 95959	(530) 470-2939	M-F: 8-Noon; 1-4:30
Orange	222 E Bristol Lane	(714) 955-0100	oc.agri.commissioner@ocpw.ocgov.com
Jose Arriaga	Orange, CA 92865-2714	(714)921-2713	M-F: 8am - 5pm

County Commissioner/Sealer	Address	Telephone/Fax	General County E-Mail/Office Hours
Placer	11477 E Ave	(530) 889-7372	PlacerAg@placer.ca.gov
Josh Huntsinger	Auburn, CA 95603-2799	(530) 823-1698	M-F: 8am - 5pm
Plumas/Sierra	208 Fairgrounds Road	(530) 283-6365	WilloVieira@countyofplumas.com
Willo Vieira	Quincy, CA 95971-9462	(530) 283-4210	M-F: 8am - 5pm
Riverside	4080 Lemon St, Rm 19 (Physical Location)	(951) 955-3045	agdept@rivco.org
Ruben Arroyo	PO Box 1089 (Mailing Address)	(951)-955-3012	M-Th: 7:00-5:00
	Riverside, CA 92502-1089		
Sacramento	4137 Branch Center Road	(916) 875-6603	agcomm@saccounty.gov
Chris Flores	Sacramento, CA 95827-3897	(916) 875-6150	M-F: 8am -12pm; 1:pm - 4pm (closed 12pm - 1pm)
San Benito	3224 Southside Road	(831) 637-5344	kgriffin@cosb.us
Ken Griffin (Acting)	PO Box 699	(831) 637-9015	M-F: 8am -12pm; 1:pm - 5pm (closed 12pm - 1pm)
	Hollister, CA 95024-0699		
San Bernardino	777E Rialto Ave	(909) 387-2105	awm@awm.sbcounty.gov
Brady Gergovich	San Bernardino, CA 92415-0720	(909) 387-2449	M-F:7am - 5:30pm
San Diego	9325 Hazard Way	(858) 694-2778	wm.awm@sdcounty.ca.gov
Ha Dang	San Diego, CA 92123-1217	(858) 467-9278	M-F: 8am - 5pm
San Francisco	49 South Van Ness Ave, Suite 600	(415) 252-3950	SFAgriculture@sfdph.org
Cree Morgan	San Francisco, CA 94103	(415) 252-3869	SFWeightsAndMeasures@sfdph.org
			M-F: 8am - 5pm
San Joaquin	2101 East Earhart Avenue, Suite 100	(209) 953-6000	stocktonag2@sjgov.org
Kamaljit Bagri	Stockton, CA 95206-3294	(209) 953-6022	weightsandmeasures@sjgov.org
			M-F: 8am - 5pm
San Luis Obispo	2156 Sierra Way, Suite A	(805) 781-5910	agcommslo@co.slo.ca.us
Martin Settevendemie	San Luis Obispo, CA 93401-4556	(805) 781-1035	M-F: 8am - 5pm
San Mateo	728 Heller Street (Physical Location)	(650) 363-4700	smateoag@smcgov.org
Koren Widdel	PO Box 999 (Mailing Address)	(650) 367-0130	M-F: 8am- 5pm
	Redwood City, CA 94064-0999		
Santa Barbara	263 Camino Del Remedio	(805) 681-5600	agcommissioner@agcommissioner.com
Jose Chang	Santa Barbara, CA 93110-1335	(805) 681-5603	M-F: 8am - 4:30pm
Santa Clara	1553 Berger Dr, Bldg 1	(408) 918-4646	scc.agriculture@cep.sccgov.org
Joseph Deviney	San Jose, CA 5112-2795	(408) 286-2460	M-F: 8am - 5pm
Santa Cruz	175 Westridge Drive	(831) 763-8080	Agc001@agdept.com
Juan Hidalgo	Watsonville, CA 95076-2797	(831) 763-8255	M-F: 8am -12pm; 1:pm - 5pm (closed 12pm - 1pm)
Shasta	3179 Bechelli Lane, St 210	(530) 224-4949	shastaag@co.shasta.ca.us
Rick Gurrola	Redding, CA 96002-2041	(530) 224-4951	M-F: 8am - 5pm
Sierra (See Plumas/Sierra)			
Siskiyou	525 S Foothill Drive	(530) 841-4033	jsmith@co.siskiyou.ca.us
Jim Smith	Yreka, CA 96097-3090	(530) 842-6690	M-F: 8am - 5pm
Solano	2543 Cordelia Rd (Physical Address)	(707) 784-1310	agcomm48@solanocounty.com
Ed King	675 Texas Street (Mailing Address)	(707) 784-1330	M-F: 8am - 5pm
	Fairfield, CA 94533-5627		
Sonoma	133 Aviation Blvd, Ste 110	(707) 565-2371	sonomaag@sonoma-county.org
Andrew Smith	Santa Rosa, CA 95403-2893	(707) 565-3850	M-F: 8am - 4:30pm
Stanislaus	3800 Cornucopia Way, Ste B	(209) 525-4730	agcom50@stancounty.com
David Singh (Acting)	Modesto, CA 95358-9494	(209) 525-4790	M-F: 8am - 4:30pm
Sutter	142 Garden Highway	(530) 822-7500	sutterag@co.sutter.ca.us
Lisa Herbert	Yuba City, CA 95991-5512	(530) 822-7510	M-F: 8am - 5pm
Tehama	1844 Walnut Street (Physical Address)	(530) 527-4504	drulofson@tehamaag.net
Doni Rulofson	PO Box 38 (Mailing Address)	(530) 529-1049	M-F: 8am - 12pm; 1pm - 5pm (closed 12pm - 1pm)
	Red Bluff, CA 96080		
Trinity	173 Tom Bell Road (Physical Address)	(530) 623-1356	jomoreo@trinitycounty.org
Joe Moreo	PO Box 1446 (Mailing Address)	(530) 623-1391	M-F: 8am - 12pm; 1pm - 5pm (closed 12pm - 1pm)
	Weaverville, CA 96093-1466		
Tulare	4437 S Laspina Street	(559) 684-3350	aginfo@tularecounty.ca.gov
Tom Tucker	Tulare, CA 93274	(559) 713-3768	M-F: 8am - 5pm
Tuolumne	22365 S Airport Rd (Physical Location)	(209) 533-5691	AgCommissioner@tuolumnecounty.ca.gov
Kelle Schroeder	2 S Green St (Mailing Address)	(209) 533-5520	M-F: 8am - 4pm
	Sonora, CA 95370-4617		
Ventura	555 Airport Way, Suite E	(805) 388-4222	VenturaCountyAg.Commissioner@ventura.org
Ed Williams	Camarillo, CA 93010	(805) 388-4209	M-F: 7am-11:30; 12:30pm-4pm (closed 11:30-12:30)
Yolo	70 Cottonwood Street	(530) 666-8140	agriculture@yolocounty.org
Humberto Izquierdo	Woodland, CA 95695-2593	(530) 662-6094	M-F: 7am - 4pm
Yuba	915 8th Street, Ste 127	(530) 749-5400	YubaAg@co.yuba.ca.us
Steve Scheer	Marysville, CA 95901	(530) 749-5404	M-F: 8am - 12pm; 1pm - 5pm (closed 12pm - 1 pm)

More agricultural statistics:
nass.usda.gov

Assistance finding data online:
916-738-6600
nassrfopcr@usda.gov

Individual county reports:
cacasa.org/crop-reports/

This publication is based on the annual Crop Reports compiled by the California County Agricultural Commissioners. The methodology and data sources for the county reports varies between counties. Data sources may include voluntary producer surveys, regulatory and inspection data, shipment data, and commodity commission assessments.

USDA's National Agricultural Statistics Service, Pacific Regional Field Office compiles the data in cooperation with the California Department of Food and Agriculture.