# Colorado Agricultural Statistics

## 1937

## THE COLORADO COOPERATIVE CROP AND LIVESTOCK REPORTING SERVICE

Issued Cooperatively by

United States Department of Agriculture
Bureau of Agricultural Economics
Division of Crop and Livestock Estimates

W. F. Callander, *Head Agricultural Statistician*.....Washington
F. K. Reed, *Agricultural Statistician*.....Denver
H. A. Swedlund, *Assistant Statistician*.....Denver

and

The Colorado State Planning Commission
Division of Statistics

Edward D. Foster, *Director*
Tolbert R. Ingram, *Deputy*

(This volume of Colorado Agricultural Statistics is issued as a supplement to the Colorado Year Book.)

THE BRADFORD-ROBINSON PTG. CO., DENVER

# COLORADO CROP REPORTING DISTRICTS

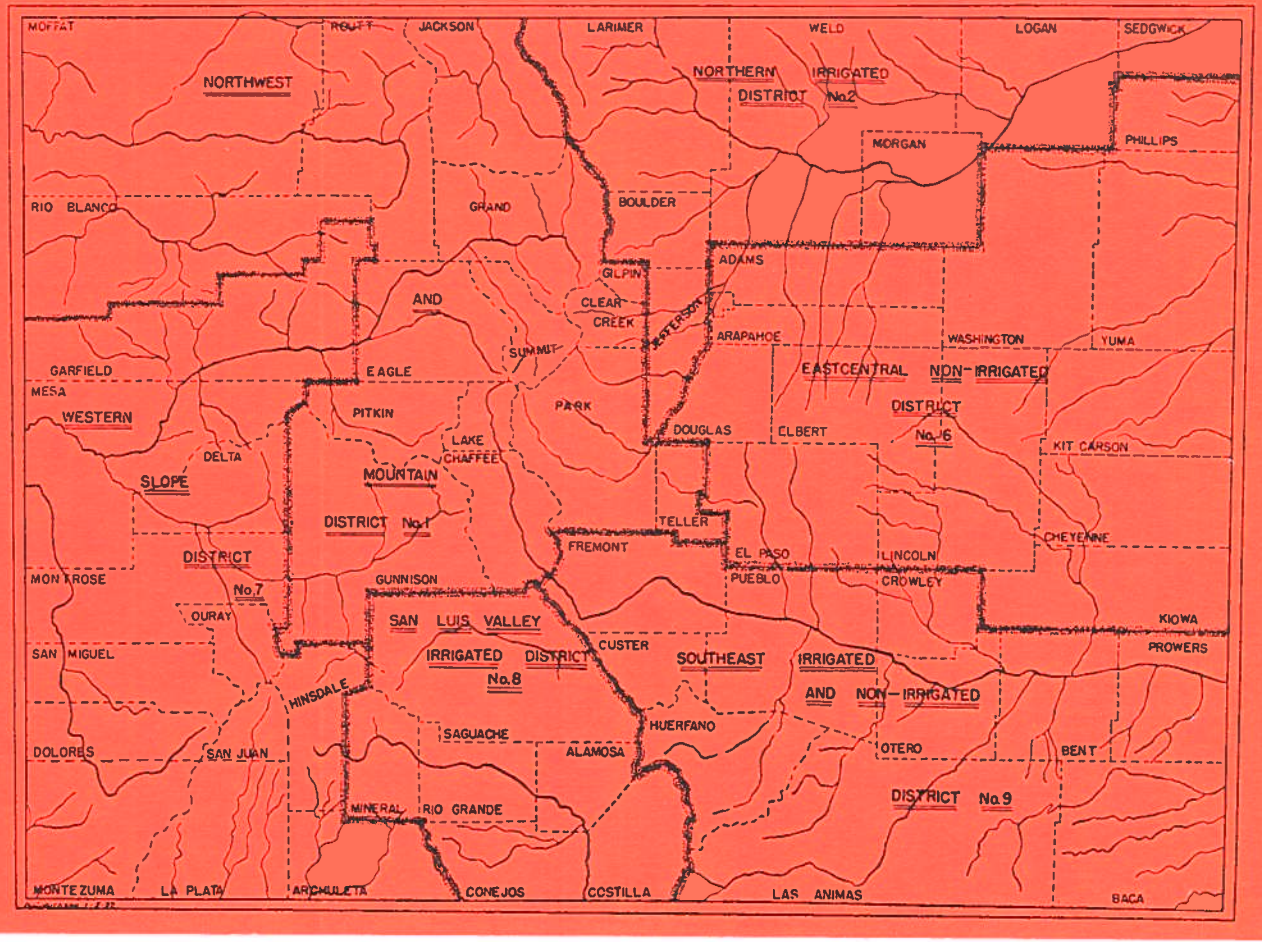

# Colorado Agricultural Statistics

## 1937

Issued Cooperatively by

United States Department of Agriculture
Bureau of Agricultural Economics
Division of Crop and Livestock Estimates

and

Colorado State Planning Commission
Division of Statistics

EDWARD D. FOSTER, *Director*

*Compiled by*


F. K. REED.....*Agricultural Statistician*
H. A. SWEDLUND.....*Assistant Statistician*
R. L. GASTINEAU.....*Junior Statistician*



Denver, Colorado

# INDEX


Page

**INTRODUCTION** ..... 1-7

**FARM LAND, ACRES, VALUE, ETC.** .....15, 16, 132, 133

**FARMS, TOTAL NUMBER**..... 15
By Size Groups..... 17
Reporting Crops, Livestock.....18, 19

**FARM INCOME, MONTHLY**..... 14

**FARM LABOR AND WAGES**..... 115

**FRUIT**
Apples .....88, 89, 108
Peaches .....88, 90
Pears .....88, 91
Cherries .....88, 92
Shipments, Rail and Truck...100, 101

**GRAIN CROPS**
Barley .....24, 40, 41, 58, 59, 66, 73
Corn ....20, 32, 33, 50, 51, 66, 68, 69, 102
Oats .....23, 38, 39, 56, 57, 66, 72, 102
Rye .....29, 74
Sorghums .....28, 46, 47, 64, 66, 78, 82
Wheat, All.....70, 102
Wheat, Winter..21, 34, 35, 52, 53, 67, 71
Wheat, Spring...22, 36, 37, 54, 55, 67, 71

**HAY CROPS**
Alfalfa .....30, 48, 65, 66, 78
All Tame.....30, 76
Acres, by Kinds..... 77
Wild Hay.....29, 80, 114

**LIVESTOCK**

**Cattle, Total**
Assessed .....136, 141
Calves Born..... 125
Condition, Monthly..... 122
Jan. 1 Estimates.....118, 124, 130
On Feed.....122, 141
Value of Production..... 125

**Milk Cows**
Assessed .....137, 141
Jan. 1 Estimates.....119, 124, 131

**Horses**
Assessed .....134, 141
Jan. 1 Estimates..... 116

**Mules**
Assessed .....135, 141
Jan. 1 Estimates..... 117

**Sheep and Lambs**
Assessed .....138, 141
Condition, Monthly..... 122
Jan. 1 Estimates.....120, 124

Page

On Feed.....121, 141
Lamb Crop..... 125
Value of Production..... 125

**Wool**
Production and Value..... 126

**Hogs**
Assessed .....139, 141
Hog-Corn Ratio..... 129
Jan. 1 Estimates.....123, 124
Pig Crops..... 125
Value of Production..... 125

**Chickens**
Assessed ..... 140
In Flocks, Monthly..... 128
Jan. 1 Estimates..... 127
Number Raised..... 127
Eggs .....113, 127, 128

**Turkeys,** Prices..... 114

**TRUCK CROPS**
Acreage, All..... 87
By Counties..... 93-99
Cabbage .....85, 97
Carrots ..... 87
Cauliflower .....86, 99
Cucumbers, for Pickles.....83, 93
Cantaloupes, for Market.....83, 93
Celery .....84, 98
Green Peas.....85, 96
Lettuce .....86, 94
Onions .....86, 94
Snap Beans.....83, 87, 99
Tomatoes .....84, 95
Watermelons .....82, 98
Shipments, Truck and Rail....100-102

**OTHER CROPS**
Broomcorn .....27, 82
Sugar Beets.....27, 31, 49, 67, 79
Beans, Dry...26, 44, 45, 62, 63, 67, 80, 81
Potatoes.25, 42, 43, 60, 61, 67, 75, 100-102
Potatoes, Certified Seed..... 103

**MISCELLANEOUS ITEMS**
Value of All Crops..... 8-13
State Crop Summary..... 8, 9
United States Crops.69, 77, 81, 145-148
United States Livestock.....
.....116-121, 123, 126, 127
Monthly Rainfall.....142-144
Milk Production..... 128
Butter .....113, 114, 129
Farm Grain Stocks..... 102
Range, Condition Monthly..... 122

**MONTHLY FARM PRICES**
Crops .....104-108, 114
Livestock .....109-112, 114
Livestock Products.....113, 114

**TOTAL CROP LAND (1935 FEDERAL CENSUS—ACRES HARVESTED, FAILURE, IDLE AND FALLOW IN 1934)**

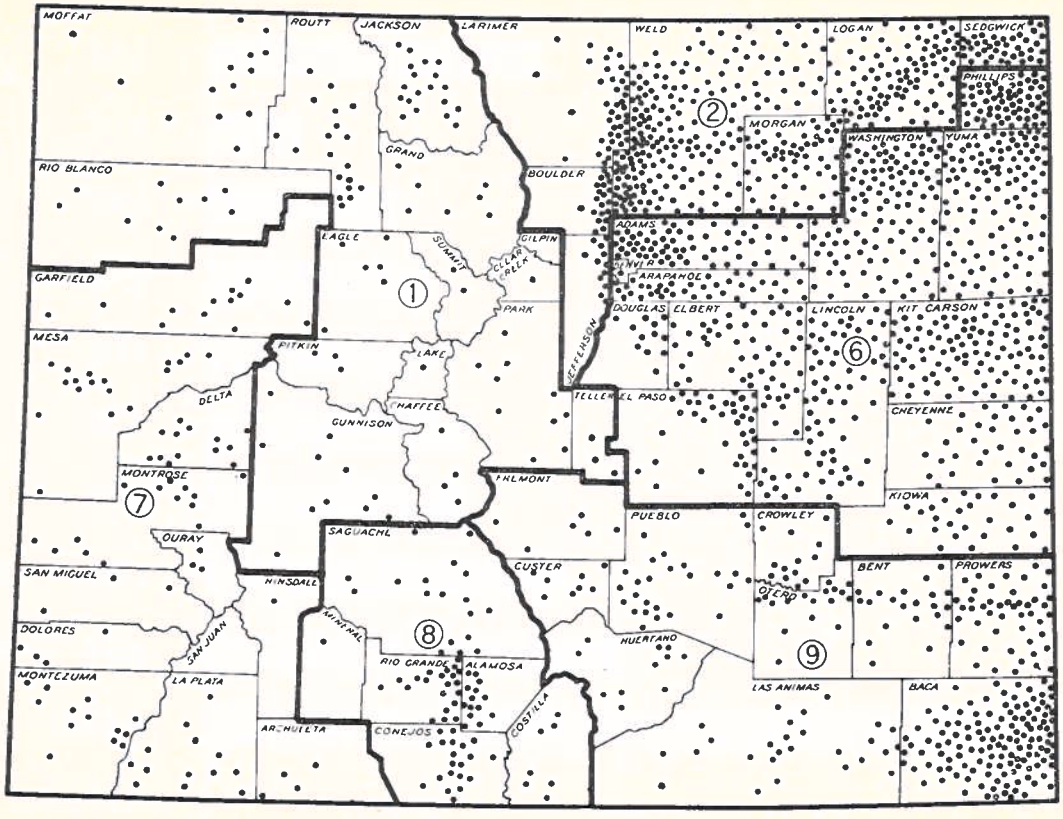


*Each dot represents 5.000 acres*

COLORADO LEADS THE COUNTRY IN THE PRODUCTION OF SUGAR BEETS

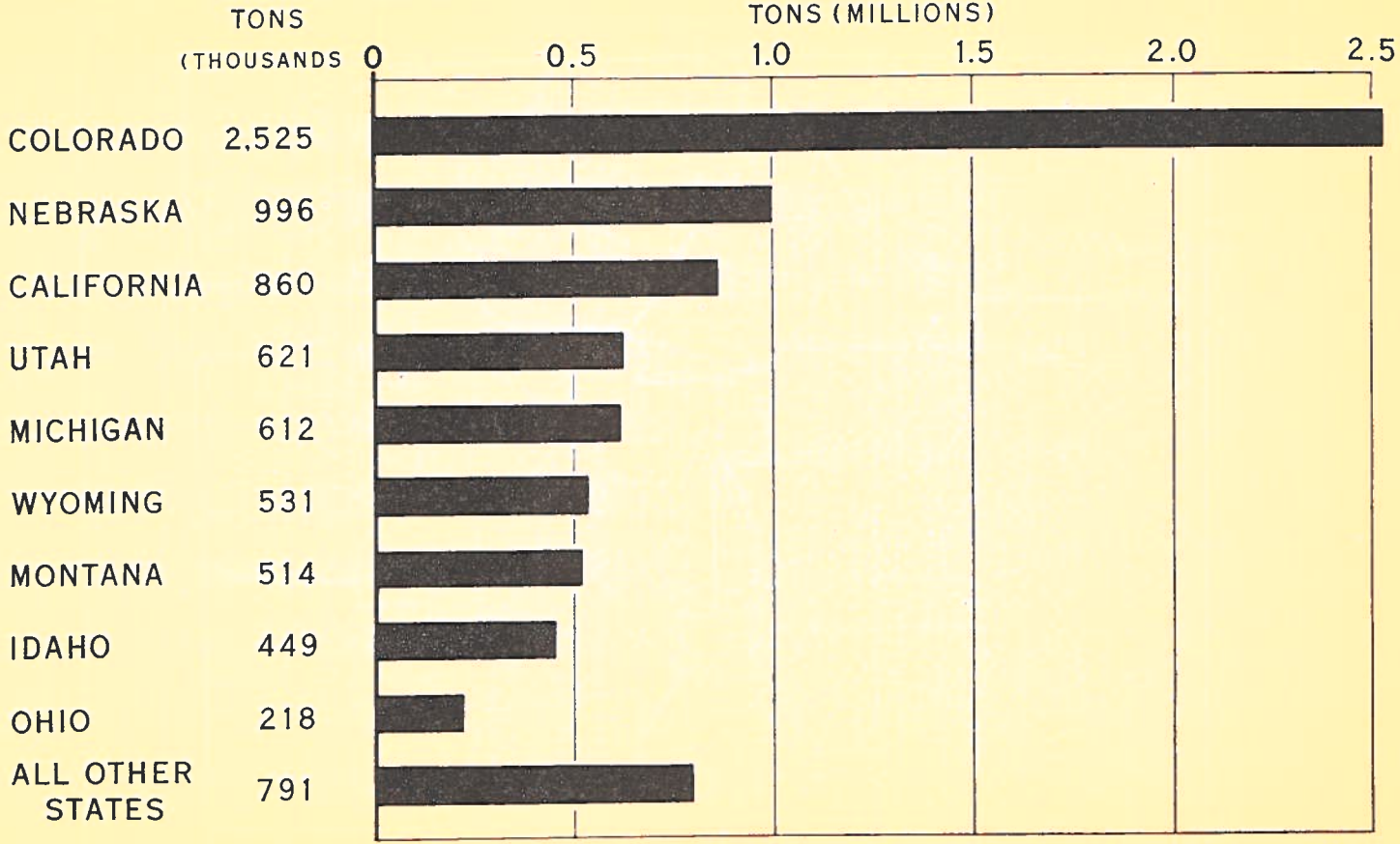


U. S DEPARTMENT OF AGRICULTURE NEG. 34015 BUREAU OF AGRICULTURAL ECONOMICS

# THE COLORADO AGRICULTURAL INDUSTRY

Agriculture is the state's principal industry and as such brings more money into the state and provides employment for more people than any other. Employment is provided both in the producing and processing of agricultural products. Mining of gold, other metals, coal and the tourist trade make large contributions to the state's wealth and employment, but these are topped by agriculture. Cash received from the sale of Principal Farm Products and Government Payments totalled $145,723,000 in 1937, compared with $123,357,000 in 1936 and $185,235,000, the high point of recent years, attained in 1929.

The Colorado agricultural industry is a very interesting one, both from the large variety of crops grown and the extreme variation in conditions of climate and elevation under which they are grown. In addition to raising all of the staple crops such as wheat, corn, hay, etc., the state produces most of the principal truck crops in commercial quantities. These truck crops are shipped to many parts of the United States where they provide an important part of the country's fresh vegetable diet. These crops are grown mostly at elevations varying from 3,500 to over 8,000 feet above sea level.

Four principal tree fruits, apples, peaches, pears, and cherries, are grown in commercial quantities. Colorado peaches and apples are distributed throughout the United States.

The three species of meat animals are raised in all parts of the state. Cattle and sheep graze at both low and high elevations and turn otherwise useless roughage into the valuable products of beef, lamb, and wool.

With approximately 3,400,000 acres, or 40 per cent of the total crop land, under irrigation, Colorado agriculture can always be counted upon to produce substantial quantities of food necessities. The hazard of production is materially lessened in the irrigated areas of the Platte Valley of Northern Colorado, the Arkansas Valley of the Southeast, the San Luis Valley of Southcentral Colorado, and the irrigated portions of the Western Slope and mountain areas.

## REVIEW OF THE 1937 CROP SEASON

The inventory value of principal crops produced in Colorado during 1937 was placed at $76,911,000 compared with $99,255,000 for 1936 production. This was a decrease of a little over $22,000,000, or 22 per cent. Although the value of crops produced during 1937 was lower than the value of those produced during 1936, receipts from farm marketings during the year were considerably higher. The value of crops and livestock marketed (including Government payments) during 1937 totalled about $145,700,000, compared with $123,400,000 for 1936 and $106,000,000 for 1935. This increase in 1937 was due largely to the carry-over effect of crops produced in 1936 and marketed at favorable prices during the first half of 1937. Returns from livestock feeding and relatively large marketings of range livestock also swelled the 1937 cash returns and served to place the 1937 total at the highest level since 1930, when the state's agricultural industry grossed $160,200,000.

The 1937 crop season despite a late spring was generally favorable for crop production to mid-July, with the result that acre yields of small grains were higher than in 1936 and slightly above average. Due to lack of natural moisture and some shortage of irrigation water, late maturing crops such as corn, sugar beets, potatoes and beans declined rapidly after August first and final acre yields were lower than those obtained in 1936, and below average.

The acreage of principal crops harvested in 1937 totalled 5,264,000 acres, compared with 5,081,000 acres harvested in 1936. The acreage of crops abandoned from all causes in 1937 was about 300,000 acres less than the acreage abandoned in 1936, but loss was above average. Abandonment of winter wheat was considerably smaller in 1937 than in 1936, while abandonment of corn and some other late maturing crops was larger.

Production of the four principal feed grains, corn (for grain), oats, barley and grain sorghums (for grain) totalled 19,317,000 bushels in 1937, compared with 21,140,000 bushels in 1936, and 33,570,000 bushels the 5-year (1928-32) average. This shortage made necessary the importation of more than the usual amount of these grains, particularly corn. Hay production in 1937 was about the same as in 1936, but supplies in the principal feeding areas were rather short.

The 1937 wheat crop of 15,155,000 bushels was the largest since 1931, and was nearly 50 per cent larger than the 1936 crop of 10,691,000 bushels. The production of other principal cash crops such as sugar beets, potatoes, and beans was lower than in 1936.

**Potatoes**—Production was estimated at 15,688,000 bushels, compared with 18,500,000 bushels, the large crop of 1936, and 14,584,000 bushels the 5-year (1928-32) average. The 1937 crop was valued at only $7,060,000, compared with $20,535,000 for the 1936 crop, which moved at high prices. Production in 1937 was very promising to August 1, but prospects declined thereafter due to shortage of irrigation water and sub-normal rainfall. Yield per acre averaged 148 bushels against 185 bushels in 1936.

**Sugar Beets**—Due to smaller plantings and a yield of only 12.4 tons per acre, production declined to 1,992,000 tons, compared with 2,234,000 tons in 1936, and 2,525,000 tons, the 5-year average. The late spring, leaf spot and insufficient late water resulted in sugar content lower than that of several years preceding.

**Beans**—Smaller plantings and adverse late summer weather curtailed production to 781,000 bags, compared with 1,091,000 bags in 1936, and 1,232,000 bags the 5-year average. Prices were also lower and the 1937 crop was valued at $2,702,000, compared with $4,855,000 for the 1936 crop.

**Corn**—Production of corn harvested for all purposes was placed at 8,536,000 bushels, compared with 11,169,000 bushels in 1936, and 20,847,000 bushels the 5-year average. These estimates include the grain equivalent of corn harvested for silage and fodder as well as corn harvested for grain. The price per bushel was about half that of a year earlier, and the entire 1937 crop was inventoried at only $5,378,000, compared with $12,286,000 for the 1936 crop. Due to lack of moisture and high temperatures the crop declined greatly after August first. The quantity of corn harvested for grain was estimated at 5,760,000 bushels against 9,310,000 bushels harvested in 1936. Little 1937 Colorado corn was available for export.

**Wheat**—The 1937 crop of 15,155,000 bushels was nearly 50 per cent larger than the 1936 crop of 10,691,000 bushels. The increase was entirely in winter wheat. The 1937 crop was valued at $13,848,000, compared with $10,702,000 for the 1936 crop.

**Oats and Barley**—Oats production was estimated at 4,433,000 bushels against 4,256,000 bushels in 1936. Yield per acre at 31 bushels was the highest in recent years. **Barley** production totalled 8,772,000 bushels compared with 7,122,000 bushels in 1936. The inventory value of these two crops was $6,159,000 for 1937 and $7,213,000 for 1936.

**Sorghums**—Production of grain sorghums for all purposes was placed at 1,521,000 bushels, compared with 1,953,000 bushels in 1936, and 2,253,000 bushels the 5-year average. Sweet sorghums produced 148,000 tons of forage in 1937 against 140,000 tons in 1936. Values were low.

**All Tame Hay**—Production totalled 1,661,000 tons, compared with 1,695,000 tons in 1936, and 2,040,000 tons the 5-year average. The 1937 crop was valued at $12,966,000 against $13,899,000 for the 1936 crop. **Alfalfa** production (included with all tame hay) totalled 1,240,000 tons, compared with 1,279,000 tons in 1936, and 1,483,000 tons the 5-year average. The crop was short in the northern Colorado area, but generally sufficient in other alfalfa growing sections.

**Wild Hay**—The wild hay crop was estimated at 356,000 tons, compared with 319,000 tons in 1936, and 334,000 tons, the 5-year average.

**Broomcorn**—During the period 1927 to 1932 Colorado ranked high among the states as a producer of broomcorn. In 1930 the state produced 10,400 tons. Baca county, located in the far southeastern corner of the state, is the principal producer. Rainfall and growing conditions have been very unfavorable in that area in recent years, and broomcorn crops have been small. In 1937 only 2,100 tons were produced. This was the smallest crop since 1925. The yield per acre harvested was low and abandonment of planted acreage large. Most of the broomcorn grown in Colorado is of the dwarf variety.

**Field Peas**—This crop is grown primarily in the San Luis Valley. The acreage has declined steadily in recent years. The acreage harvested in 1937 at 29,000 acres was 20,000 acres below the 1929 area. Production in 1937 was estimated at 290,000 bushels. In a number of earlier years production exceeded one-half million bushels. A substantial portion of the acreage is grazed in the field by livestock. The percentage harvested for threshing grain has declined in recent years.

## FRUIT

**Apples**—Apples produced in Colorado are of excellent quality, flavor and color. The commercial industry is concentrated in a few counties. Delta county on the Western Slope has nearly one-half the apple trees in the state. Fremont county ranks second in number of trees, but many of the orchards in this county are small and some have been badly neglected. Mesa county, also on the Western Slope, is third in number of trees and produces many commercial apples. Larimer county in Northern Colorado is also important in the production of commercial apples from orchards in the vicinity of Fort Collins. Other counties important in apple production are Montezuma and Montrose in Western Colorado, and Boulder and Jefferson north and west of Denver.

The 1937 apple crop was small in most parts of the state. The crop in Delta county was very short. Production for the state as a whole totalled only 1,457,000 bushels, compared with 2,050,000 bushels, the relatively large crop of 1936, and 1,968,000 bushels, the 10-year (1927-36) average.

**Peaches**—The peach industry in Colorado is rather unique in that the orchards are concentrated in two distinct areas, and the fact that the entire crop moves to market in the short period of approximately six weeks, in August and September. During this time Colorado peaches dominate the market supply in many consuming centers throughout the country.

Fully two-thirds of the trees are located in Mesa county of Western Colorado. In this county most of the trees are located on the Orchard Mesa near Palisade and Grand Junction. The balance of the commercial crop is grown in Delta county in areas near the towns of Cedaredge, Paonia, and Hotchkiss. Climate, soil, and air-drainage are favorable for peach production in all these sections, and water for irrigation is abundant. In recent years many trees infected with mosaic have been removed, but these removals have been more than offset by replacement plantings and plantings of additional new orchards. Production appears to be on the up-trend, as new trees are coming in to bearing each year.

The 1937 crop again set a new high record of production with 1,533,000 bushels. Prior to 1937 the crop of 1936 at 1,345,000 bushels was the largest ever produced. During the ten-year period, 1927 to 1936, production averaged only 1,013,000 bushels, hence the 1937 crop was fifty per cent above average.

**Pears**—This fruit crop was much more important in Colorado during the period from 1920 to 1929, when crops of between 500,000 and 600,000 bushels were produced. In recent years many orchards have been pulled and production has ranged between 200,000 and 300,000 bushels. Disease, principally blight, low prices, and the necessity for frequent spraying have been the principal causes of the decline of this crop.

Production of pears in 1937 totalled only 153,000 bushels, compared with 220,000 bushels in 1936 and 307,000 bushels, the 10-year average.

**Cherries**—Cherries produced in Colorado are mostly of the sour variety, although some sweet cherries are produced on the Western Slope, in Mesa and Delta counties. Many Colorado cherries are canned at plants located in Loveland, Fort Collins (near), Canon City, Grand Junction, and Delta.

Larimer county ordinarily produces nearly two-thirds of the state's cherry crop, followed by Fremont, Mesa, Jefferson, and Delta counties in order of importance.

Production in 1937 totalled 3,460 tons, which was in sharp contrast with the short 1936 crop of only 700 tons. Production during the 10 years, 1927 to 1936, averaged 3,300 tons.

**Grapes, Apricots, Plums**—**Grapes** are grown primarily in Mesa, Delta, Fremont, and Garfield counties, and also in the area tributary to Denver. In 1937, 570 tons of grapes were harvested, compared with 600 tons in 1936 and 477 tons the ten-year average. **Plums** are also grown in these counties, but on a relatively small scale. **Apricots** are grown in the same two counties which produce peaches on a commercial scale.

**Strawberries, Raspberries**—These two berry crops and other berries are grown primarily in Jefferson county and in other areas tributary to Denver. A portion of these fine quality berries is shipped to outside markets, but the bulk of them go to supply the Denver market. These small fruits are also produced in some volume in Larimer, Garfield, Fremont, Mesa, and Delta counties.

## TRUCK CROPS (Commercial Vegetables)

Colorado vegetables are known throughout the country for their fine quality and flavor. The industry is an important one as related to the amount of labor employed, the gross value of the crop produced, and the high value per acre.

In 1937, 56,490 acres were devoted to commercial vegetables worth $7,612,000. In 1936, only 53,720 acres were harvested, but the crop was worth $6,930,000. These crops are grown almost entirely in the irrigated areas, although some crops such as lettuce and spinach are grown in the northwest and mountain areas without irrigation.

The rank of truck crops in relation to the acreage devoted to each of them is as follows: Green peas, cantaloupes, and honey-dew melons, cabbage, tomatoes, lettuce, onions (dry), snap beans, cauliflower, spinach, celery, and carrots. Other vegetables, such as broccoli, egg plant, peppers, turnips, radishes, green onions, in fact practically all of the common garden vegetables, are grown somewhere in Colorado. The quantity of these vegetables in the second group is rather small and most of them are consumed locally, but parts of these crops reach markets outside the state through truck or express shipments.

**Cantaloupes and Honey-Dew Melons**—This crop is a very important one in the Arkansas Valley, where shipments supply a large percentage of the nation's total consumption during the months of August and September. "Rocky Ford" cantaloupes have been long known for their splendid flavor. Recently a large part of the acreage has been planted to "Resistant 45's", which permits vine ripening without reducing shipping quality. Many cars are now being "pre-cooled" before shipment and this, together with vine ripening is placing Colorado cantaloupes on consumer tables with even better quality and flavor than formerly.

The proportion of honey-dew melons has increased greatly in recent years and a substantial percentage of these melons is also vine ripened and pre-cooled before shipment. In most years quality and flavor is excellent. Consumers may look forward to an even better product in the future. Colorado vine-ripened honey-dews are a real treat.

Counties which lead in production are Crowley, Otero, Pueblo, Adams, Weld and Mesa.

**Green Peas**—This crop is grown to supply both the canning and fresh vegetable market. A goodly portion of the peas grown in Northern Colorado, in the Canon City area, and in the San Luis Valley is canned each year, but the fresh crop from these areas is widely distributed. In 1937, 11,400 acres were grown for the fresh vegetable market, and 3,690 acres were grown for canning. The total crop was valued at $819,000. Principal producing counties are Conejos, Costilla, and Custer, where the bulk of the crop is shipped fresh. Production in Boulder and Larimer counties is largely canned.

**Cabbage**—Cabbage of the Early Domestic type supplies the summer market, beginning in July, while the Late Danish types supply the fall and winter markets. The bulk of the crop is produced in Weld, Adams, and Costilla counties. A small quantity is canned as kraut each year. The 1937 crop of all cabbage was grown on 5,220 acres and was valued at $582,000. Quality and flavor of Colorado cabbage are excellent.

**Cauliflower**—The bulk of this crop is grown in Costilla county in the San Luis Valley, and at an elevation of 7,500 feet above sea level. This county is one of the leading counties in the United States in the production of cauliflower. Pueblo, Adams, Fremont and Custer counties also grow this crop in considerable volume. In 1937, 2,720 acres of cauliflower were harvested, but due to low prices the crop grossed only $359,000.

**Tomatoes**—About two-thirds of the acreage is grown for canning, either as juice or fruit. The crop grown in the Arkansas Valley is canned extensively, which is also true of the crop grown in Weld and Adams counties. Harvest begins in August and continues until frost. Due to abundant sunshine and the varieties grown, these tomatoes produce an unusually fine pack. Fresh tomatoes trucked and shipped by rail from Colorado are a pleasing product in the consuming markets.

In 1937, 7,100 acres of tomatoes were grown, of which 4,700 were grown for manufacture and 2,400 acres were grown for the fresh vegetable market. The total crop was valued at $651,000.

**Celery**—Colorado giant and short strain Pascal celery is probably the most talked of and highly praised vegetable product. A large percentage of the crop is grown immediately north and west of Denver in Jefferson and Adams counties. Minor producing areas are in the vicinity of Canon City and just east of Pueblo. Small quantities are also grown in Otero county and in several counties on the Western Slope.

A large percentage of Colorado celery is wrapped with paper for bleaching in the field and is then placed in trenches for further bleaching and storing for the Thanksgiving and Christmas markets. Trenched celery has a quality and flavor not exceeded anywhere. In recent years much Colorado celery has been shipped in individual gift packages during the Holiday season. Only a small portion of the crop moves in carloads, but shipments by express go to all parts of the country and additional quantities move by truck. In 1937, 1,200 acres of celery were harvested, compared with 1,300 acres in 1936. Production in 1937 totalled 324,000 crates, worth $616,000. While the cost per acre of producing celery is large, the average value of the crop per acre is the highest for any crop grown in the state. In some years the value per acre has exceeded $500.

## LIVESTOCK INVENTORY AND VALUE

The value of all livestock (excluding poultry) on Colorado farms January 1, 1938, was placed at $87,756,000. This was a decrease of $4,656,000, or 5.0 per cent, compared with values January 1, 1937, and a decrease of $1,002,000, or 1.0 per cent, compared with values January 1, 1936.

The value of all livestock January 1, 1938, at $87,756,000 compared with $92,412,000 a year earlier, $88,756,000 January 1, 1936, $47,411,000 the low value January 1, 1933, and $130,281,000 January 1, 1930.

During the year 1937 the number of horses, mules, all cattle, milk cows, stock sheep, and hogs decreased. There was an increase of 16 per cent in the number of sheep and lambs on feed. The average value per head of each species of animals was lower on January 1, 1938, than a year earlier.

**All Cattle**—The number of all cattle and calves was placed at 1,554,000 head, compared with 1,570,000 head January 1, 1936, a decrease of 1 per cent. The total value January 1, 1938, was $48,987,000, compared with $50,579,000 a year earlier. The value per head decreased from $32.20 to $31.50 during 1937. Cattle numbers in Colorado reached the peak of recent years on January 1, 1934, with 1,773,000 head.

**Milk Cows**—The number of milk cows (included with all cattle) decreased 3 per cent during 1937, and on January 1, 1938, totalled 245,000 head, compared with 253,000 head January 1, 1937, and 248,000 January 1, 1936. On January 1, 1934, Colorado farmers had 300,000 milk cows. Milk cows were valued at $11,270,000 January 1, 1938, compared with $11,638,000 January 1, 1937, value per head at $46.00 being the same on both dates.

**Sheep**—The number of **stock sheep** was placed at 1,720,000 head, compared with 1,737,000 January 1, 1937. Ewes were marketed in greater numbers in 1937 than in 1936, and fewer ewe lambs were held. The number of sheep and lambs in feed lots January 1, 1938, totalled 1,185,000 head, an increase of 15 per cent, compared with the small number on feed January 1, 1937, of 1,030,000 head, and 1,250,000 January 1, 1936. The total sheep and lamb inventory was valued at $17,741,000 on January 1, 1938, compared with $17,216,000 January 1, 1937. Value per head was $6.10 on January 1, 1938, and $6.20 January 1, 1937.

**Hogs**—The Colorado hog industry lost during 1937 all of the gain made in 1936. The inventory number January 1, 1938, totalled 253,000 head, against 298,000 January 1, 1937, and 259,000 January 1, 1936. Values January 1, 1938, were sharply lower than a year earlier, being $2,485,000 and $3,369,000 respectively. The value per head January 1, 1938, averaged $9.80 against $11.30 January 1, 1937.

**Horses**—Horse numbers continued to decline during 1937. The number January 1, 1938, was 254,000 head compared with 259,000 a year earlier. In 1920, Colorado farmers had 421,000 horses. The value per head and total value of horses was lower on January 1, 1938, than on January 1, 1937, the comparison being $68.00, $76.00; and $17,178,000, $19,623,000.

**Mules**—The number of mules in Colorado has always been relatively small. January 1, 1938, numbers totalled 16,000 head against 17,000 January 1, 1937. Values January 1, 1938, and 1937 were $1,365,000 and $1,625,000. Per head values were also lower.

**Lamb Crop**—The number of lambs docked or saved in 1937 was estimated at 1,250,000 head, compared with 1,243,000 head saved in 1936. In 1934 the lamb crop totalled 1,270,000 head, which was the largest of record. Beginning with 1929, lamb crops have exceeded one million head each year. In 1937 a total of 87 lambs were saved for every 100 ewes one year old and over on hand at the beginning of the year. This lambing percentage was relatively large and reflected the good condition in which ewes came through the winter and the favorable weather at lambing time.

**Wool**—The 1937 wool clip totalled 13,243,000 pounds, and was the third largest of record. In 1936, 13,062,000 pounds of wool were shorn, while the record clip of 1931 totalled 13,541,000 pounds. Prices received for the 1937 clip averaged 32 cents per pound, and were the highest since 1928, when the average was 33 cents per pound. The 1937 price was sharply higher than the price of 26 cents received for the 1936 clip, and striking as related to the 7 cents per pound received for the clip of 1932. The total value of the 1937 wool clip was $4,238,000, compared with $3,396,000 for the 1936 clip, and $862,000, the low value for the 1932 clip.

**Calf Crop**—In most years the number of calves born in Colorado totals slightly over one-half million head. The number born in 1937 was estimated at 539,000 head. In the years 1933 and 1934 the number exceeded 600,000 head. These estimates include dairy calves as well as beef calves born under farm and range conditions.

**Pig Crop**—The number of pigs saved from both spring and fall litters in 1937 was estimated at 326,000 head. This was less than two-fifths the number saved in 1931, when hog production reached the peak of recent years with 785,000 pigs saved. The 1937 level of hog production was below a desirable minimum. However, this condition was largely forced upon Eastern Colorado farmers by short feed supplies, which forced breeding stock to market. Colorado is rather favorably located as related to market outlets for hogs. In addition to the local demand and the demand of the Denver Stockyards market, hogs can be shipped to the Pacific Coast at a good price advantage. Frequently, in recent years, prices on the Denver market have equalled or exceeded prices paid at Omaha, Kansas City and other Missouri River markets.

**Chickens**—Colorado leads the states in the Rocky Mountain region in the production of chickens and eggs. Of the eleven states located west of the one hundred second meridian, only California and Washington exceed Colorado in production. A large percentage of the chickens and eggs produced in Colorado are produced by flocks of less than 400 hens and pullets, which are a complement to general farm operations. There are, however, approximately 200 commercial flocks in the state having in excess of 1,000 birds each.

There were 3,390,000 chickens on farms January 1, 1938, and 5,092,000 chickens were raised during 1937. Egg production in 1937 was estimated at 318 million. Chickens on farms January 1, 1938, were inventoried at $2,034,000, while chickens and eggs produced during 1937 were valued at $2,953,000 and $5,380,000 respectively. It is obvious from the size of these figures that the chicken industry in Colorado is a desirable complement to the farm enterprise, both as related to the farm family living, as well as a provider of ready cash.

**Turkeys**—The number of turkeys raised annually usually totals between 500,000 and 600,000 birds. During 1937, production was curtailed to 460,000 birds, following the low prices received for the 1936 turkey crop. These birds are produced by many experienced growers, who raise them on a commercial scale, although a good many birds are raised in small farm flocks.

A large percentage of Colorado turkeys are of good quality and are marketed as dressed birds. Climate is favorable for the turkey industry. Turkeys are raised in nearly all counties in the state, but are grown commercially primarily in Larimer, Weld, Jefferson, Morgan, Adams, Washington and Yuma counties of Northern Colorado and in Otero and Prowers counties in the southeast. Turkeys are also raised commercially on the Western Slope, where Delta, Montrose and La Plata counties lead.

## LIVESTOCK FEEDING

Colorado leads the country as a producer of grain-finished lambs, and fattens annually about 25 per cent of the nation's total. The Northern Colorado section is advantageously located as related to the source of feeder lambs. Feeders can be obtained directly from ranges in Colorado and other Western sheep states, or from the Denver stockyards, which is the largest sheep and lamb market in the country. This market also provides adequate facilities for marketing the finished product. Colorado lamb feeders fatten from 1 to 1½ million lambs annually. The lamb feeding industry is a natural complement of the beet sugar industry. Feeding of these animals is the most advantageous means of utilizing the beet top and beet pulp, by-products of the growing and manufacture of sugar beets. Sugar beets are grown as a general cash crop in the four feeding areas of Northern Colorado, the Arkansas Valley, the Western Slope sections and the San Luis Valley of Southcentral Colorado. Locally raised feed grains and alfalfa provide most of the additional grain and hay needed for a balanced fattening ration. (See page 121.)

Fattening of cattle in the four feeding sections, while done on a smaller scale than lamb feeding, is none the less an important part of the agricultural industry in these sections, particularly the Northern Colorado area. From 100,000 to 175,000 cattle are fattened in these sections annually. (See page 122.)

F. K. REED,
Agricultural Statistician.

## COLORADO CROP ACREAGE, PRODUCTION, AND VALUE, 1936

| CROP | Acreage | Production | | Unit | Farm Value† | |
|---|---|---|---|---|---|---|
| | | Per Acre | Total | | Per Unit | Total |
| Corn, All | 1,241,000 | 9.0 | 11,169,000 | Bu. | $ 1.10 | $12,286,000 |
| Oats, for Grain | 152,000 | 28.0 | 4,256,000 | Bu. | .49 | 2,085,000 |
| Barley, for Grain | 385,000 | 18.5 | 7,122,000 | Bu. | .72 | 5,128,000 |
| Winter Wheat | 455,000 | 13.0 | 5,915,000 | Bu. | 1.01 | 5,974,000 |
| Spring Wheat | 398,000 | 12.0 | 4,776,000 | Bu. | .99 | 4,728,000 |
| Rye, for Grain | 29,000 | 8.0 | 232,000 | Bu. | .77 | 179,000 |
| Dry Beans | 287,000 | 38.0 | 1,091,000 | 100-lb. Bag | 4.45 | 4,855,000 |
| Potatoes | 100,000 | 18.5 | 18,500,000 | Bu. | 1.11 | 20,535,000 |
| Sugar Beets | 171,000 | 13.1 | 2,234,000 | Short Ton | 5.70 | ‡13,628,000 |
| Grain Sorghums | 217,000 | 9.0 | 1,953,000 | Bu. | .96 | 1,875,000 |
| Sweet Sorghums | 155,000 | .90 | 140,000 | Ton | 7.50 | 1,050,000 |
| Tame Hay, All Varieties | 1,057,000 | 1.60 | 1,695,000 | Ton | 8.20 | 13,899,000 |
| Wild Hay | 336,000 | .95 | 319,000 | Ton | 8.00 | 2,552,000 |
| Broomcorn | 43,000 | 1.40 | 3,000 | Ton | 88.00 | 264,000 |
| Field Peas | 29,000 | 8.0 | 232,000 | Bu. | 2.15 | 499,000 |
| Alfalfa Seed | 9,000 | 2.5 | 22,500 | Bu. | 10.60 | 238,000 |
| Red Clover Seed | 900 | 4.0 | 3,600 | Bu. | 12.80 | 46,000 |
| Sweet Clover Seed | 2,000 | 4.0 | 8,000 | Bu. | 4.90 | 39,000 |
| Apples | ------ | ---- | 2,050,000 | Bu. | .98 | 2,009,000 |
| Peaches | ------ | ---- | 1,345,000 | Bu. | .80 | 1,076,000 |
| Pears | ------ | ---- | 220,000 | Bu. | .85 | 187,000 |
| Cherries | ------ | ---- | 700 | Ton | 80.00 | 56,000 |
| Grapes | ------ | ---- | 600 | Ton | 52.00 | 31,000 |
| Commercial Truck Crops: | | | | | | |
| Beans, Snap, for Manufacture | 920 | 2.5 | 2,300 | Short Ton | 45.30 | 104,000 |
| Beans, Snap, for Market | 2,400 | 125 | 300,000 | Bu. | 1.05 | 315,000 |
| Cabbage, Early (Domestic) | 1,930 | 9.5 | 18,300 | Short Ton | 42.00 | 769,000 |
| Cabbage, Late (Danish) | 2,770 | 9.0 | 24,900 | Short Ton | 30.00 | 747,000 |
| Cantaloupes and Honeydew Melons, for Market | 7,800 | 150 | 1,170,000 | Crate | .50 | 585,000 |
| Carrots | 730 | 210 | 153,000 | Bu. | .80 | 122,000 |
| Cauliflower | 3,200 | 220 | 704,000 | Crate | .45 | 317,000 |
| Celery | 1,300 | 250 | 325,000 | Crate | 1.70 | 552,000 |
| Cucumbers, for Pickles | 1,700 | 204 | 347,000 | Bu. | .47 | 163,000 |
| Lettuce | 3,900 | 100 | 390,000 | Crate | 1.30 | 507,000 |
| Onions | 4,200 | 165 | 693,000 | 100-lb. Sack | .80 | 554,000 |
| Peas, Green, for Manufacture | 3,560 | 1,970* | 3,510 | Short Ton | 38.80 | 136,000 |
| Peas, Green, for Market | 9,500 | 80 | 760,000 | Bu. | .85 | 646,000 |
| Spinach | 1,260 | 115 | 145,000 | Bu. | .45 | 65,000 |
| Tomatoes, for Manufacture | 3,700 | 6.3 | 23,300 | Short Ton | 9.80 | 228,000 |
| Tomatoes, for Market | 1,900 | 250 | 475,000 | Bu. | .70 | 332,000 |
| Watermelons | 1,200 | 330 | 396,000 | Melons | .15 | 59,000 |
| Total Truck Crops | 53,720 | | | | | $ 6,930,000 |
| Total All Crops | 5,081,000 | | | | | $99,255,000 |

†Farm value based upon an annual average price received by growers obtained by weighting monthly farm prices by estimates of monthly marketings.

*Pounds.

‡Includes value of tops. Prices of beets estimated.

## COLORADO CROP ACREAGE, PRODUCTION, AND VALUE, 1937

| CROP | Acreage | Production | | Unit | Farm Value† | |
|---|---|---|---|---|---|---|
| | | Per Acre | Total | | Per Unit | Total |
| Corn, All | 1,067,000 | 8.0 | 8,536,000 | Bu. | $ .68 | $ 5,378,000 |
| Oats, for Grain | 143,000 | 31.0 | 4,433,000 | Bu. | .40 | 1,685,000 |
| Barley, for Grain | 408,000 | 21.5 | 8,772,000 | Bu. | .53 | 4,474,000 |
| Winter Wheat | 774,000 | 13.5 | 10,449,000 | Bu. | .94 | 9,822,000 |
| Spring Wheat | 362,000 | 13.0 | 4,706,000 | Bu. | .93 | 4,377,000 |
| Rye, for Grain | 45,000 | 8.5 | 382,000 | Bu. | .60 | 229,000 |
| Dry Beans | 244,000 | 320 | 781,000 | 100-lb. Bag | 3.65 | 2,851,000 |
| Potatoes | 106,000 | 148 | 15,688,000 | Bu. | .50 | 7,844,000 |
| Sugar Beets | 160,000 | 12.4 | 1,992,000 | Short Ton | 4.81 | ‡10,563,000 |
| Grain Sorghums | 234,000 | 6.5 | 1,521,000 | Bu. | .56 | 715,000 |
| Sweet Sorghums | 211,000 | .70 | 148,000 | Ton | 6.20 | 918,000 |
| Tame Hay, All Varieties | 1,022,000 | 1.63 | 1,661,000 | Ton | 7.80 | 12,956,000 |
| Wild Hay | 356,000 | 1.0 | 356,000 | Ton | 7.00 | 2,492,000 |
| Broomcorn | 32,000 | 130 | 2,100 | Ton | 55.00 | 116,000 |
| Field Peas | 26,000 | 10.0 | 260,000 | Bu. | 1.50 | 390,000 |
| Alfalfa Seed | 14,000 | 2.5 | 35,000 | Bu. | 14.30 | 500,000 |
| Red Clover Seed | 300 | 2.0 | 600 | Bu. | 16.20 | 10,000 |
| Sweet Clover Seed | 2,500 | 4.0 | 10,000 | Bu. | 4.30 | 43,000 |
| Apples | ------ | --- | 1,457,000 | Bu. | .75 | 1,093,000 |
| Peaches | ------ | --- | 1,533,000 | Bu. | .90 | 1,379,000 |
| Pears | ------ | --- | 153,000 | Bu. | .85 | 130,000 |
| Cherries | ------ | --- | 3,460 | Ton | 80.00 | 277,000 |
| Grapes | ------ | --- | 570 | Ton | 55.00 | 31,000 |
| Commercial Truck Crops: | | | | | | |
| Beans, Snap, for Manufacture | 1,050 | 3.3 | 3,500 | Short Ton | 43.30 | 152,000 |
| Beans, Snap, for Market | 3,100 | 120 | 372,000 | Bu. | .90 | 335,000 |
| Cabbage, Early (Domestic) | 2,120 | 10.5 | 22,300 | Short Ton | 10.00 | 223,000 |
| Cabbage, Late (Danish) | 3,100 | 10.5 | 32,600 | Short Ton | 11.00 | 359,000 |
| Cantaloupes and Honey Dew Melons, for Market | 7,000 | 130 | 910,000 | Crate | 1.25 | 1,138,000 |
| Carrots | 910 | 225 | 205,000 | Bu. | .65 | 133,000 |
| Cauliflower | 2,720 | 220 | 598,000 | Crate | .60 | 359,000 |
| Celery | 1,200 | 270 | 324,000 | Crate | 1.90 | 616,000 |
| Cucumbers, for Pickles | 1,860 | 206 | 383,000 | Bu. | .48 | 184,000 |
| Lettuce | 4,700 | 100 | 470,000 | Crate | 1.00 | 470,000 |
| Onions | 4,400 | 230 | 1,012,000 | 100-lb. Sack | 1.30 | 1,316,000 |
| Peas, Green, for Manufacture | 3,690 | 1640* | 3,030 | Short Ton | 46.60 | 141,000 |
| Peas, Green, for Market | 11,400 | 85 | 969,000 | Bu. | .70 | 678,000 |
| Spinach | 1,320 | 120 | 158,000 | Bu. | .40 | 63,000 |
| Tomatoes, for Manufacture | 4,200 | 5.5 | 23,100 | Short Ton | 10.60 | 245,000 |
| Tomatoes, for Market | 2,400 | 265 | 636,000 | Bu. | .60 | 382,000 |
| Watermelons | 1,320 | 340 | 449,000 | Melon | .15 | 67,000 |
| Total Truck Crops | 56,490 | --- | ------ | | | $ 7,612,000 |
| Total All Crops | 5,264,290 | --- | ------ | | | $76,911,000 |

†Farm value based upon an annual average price received by growers obtained by weighting monthly farm prices by estimates of monthly marketings.

*Pounds.

‡Includes value of tops.

## FARM VALUE OF PRINCIPAL CROPS—1937

(Continued on Next Page)

| COUNTY | Corn | Oats | Barley | All Wheat | Rye (for Grain) | Beans | Potatoes | Sugar[1] Beets |
|---|---|---|---|---|---|---|---|---|
| Chaffee | ------ | $ 14,763 | $ 33,886 | $ 20,493 | ------ | $ 133 | $ 4,860 | $ 2,237 |
| Clear Creek | ------ | ------ | 160 | ------ | ------ | ------ | 669 | ------ |
| Eagle | ------ | 28,401 | 15,932 | 51,999 | ------ | ------ | 164,832 | ------ |
| Gilpin | $ 126 | 3,876 | ------ | 306 | ------ | ------ | 1,925 | ------ |
| Grand | ------ | 8,084 | 7,211 | 6,136 | $ 1,021 | ------ | 2,412 | ------ |
| Gunnison | ------ | 5,607 | 3,256 | 3,102 | 116 | ------ | 20,130 | 239 |
| Jackson | ------ | 481 | 901 | ------ | 180 | ------ | 990 | ------ |
| Lake | ------ | ------ | ------ | ------ | ------ | ------ | ------ | ------ |
| Moffat | 17,992 | 23,940 | 8,295 | 155,006 | 8,410 | $ 918 | 40,976 | ------ |
| Park | ------ | 3,260 | 1,653 | ------ | 139 | ------ | 36,140 | ------ |
| Pitkin | ------ | 18,526 | 3,100 | 16,060 | 70 | ------ | 99,603 | ------ |
| Rio Blanco | 1,138 | 27,577 | 2,413 | 68,260 | 312 | ------ | 12,375 | ------ |
| Routt | ------ | 128,457 | 68,655 | 373,890 | 2,387 | ------ | 92,412 | ------ |
| Summit | ------ | 1,664 | 1,370 | 1,505 | ------ | ------ | 742 | ------ |
| Teller | ------ | 28,392 | 3,552 | 1,323 | ------ | ------ | 16,589 | ------ |
| *Total Northwest District | $ 19,256 | $ 293,028 | $ 150,364 | $ 698,080 | $ 12,635 | $ 1,051 | $ 494,646 | $ 2,476 |
| Boulder | $ 214,431 | $ 64,393 | $ 209,477 | $ 822,662 | $ 1,020 | $ 1,406 | ------ | $ 441,027 |
| Jefferson | 177,609 | 62,176 | 116,810 | 610,014 | 1,260 | 1,088 | $ 2,090 | 37,837 |
| Larimer | 239,005 | 94,301 | 356,169 | 760,608 | 762 | 39,564 | 19,345 | 829,962 |
| Logan | 419,503 | 58,529 | 376,460 | 954,129 | 31,378 | 40,585 | 18,232 | 1,083,505 |
| Morgan | 413,055 | 37,136 | 247,277 | 187,929 | 11,011 | 194,378 | 73,138 | 1,261,071 |
| Sedgwick | 114,181 | 58,174 | 103,740 | 182,774 | 4,650 | 888 | 72,450 | 320,374 |
| Weld | 816,790 | 240,860 | 1,416,811 | 2,127,043 | 38,610 | 1,087,632 | 2,033,568 | 4,209,169 |
| *Total N. Central and N. E. Dist. | $2,394,574 | $ 615,560 | $2,826,744 | $ 5,645,159 | $ 88,691 | $1,365,541 | $2,218,823 | $ 8,182,945 |
| Adams | $ 244,036 | $ 29,100 | $ 186,659 | $ 1,466,795 | $ 7,344 | $ 55,890 | $ 5,250 | $ 433,545 |
| Arapahoe | 166,862 | 9,740 | 89,578 | 581,982 | 4,860 | 36,529 | ------ | 31,122 |
| Cheyenne | 43,470 | ------ | 166 | ------ | ------ | ------ | ------ | ------ |
| Denver | ------ | ------ | ------ | ------ | ------ | ------ | ------ | ------ |
| Douglas | 96,488 | 30,992 | 26,727 | 268,306 | 15,372 | 14,904 | 153 | ------ |
| Elbert | 146,188 | 16,128 | 12,284 | 232,725 | 12,336 | 133,718 | 75 | ------ |
| El Paso | 143,388 | 24,583 | 4,721 | 49,553 | 12,895 | 73,621 | 2,600 | 26,438 |
| Kiowa | 12,430 | ------ | ------ | 240 | ------ | ------ | ------ | ------ |
| Kit Carson | 92,888 | 740 | 41,940 | 202,429 | 1,562 | 518 | 530 | ------ |
| Lincoln | 85,078 | 218 | 10,312 | 59,468 | 2,228 | 10,123 | 1,485 | ------ |
| Phillips | 253,340 | 20,406 | 72,792 | 533,302 | 15,504 | ------ | ------ | ------ |
| Washington | 274,053 | 18,482 | 256,714 | 609,005 | 13,642 | 12,610 | 130 | 27,771 |
| Yuma | 468,910 | 12,095 | 51,228 | 1,347,446 | 23,562 | 660 | 2,808 | ------ |
| *Total E. Central District | $2,027,131 | $ 162,484 | $ 753,121 | $ 5,351,251 | $ 109,305 | $ 338,573 | $ 13,031 | $ 518,877 |
| Archuleta | $ 8,519 | $ 8,476 | $ 1,908 | $ 22,782 | ------ | $ 1,062 | $ 9,516 | ------ |
| Delta | 239,565 | 52,146 | 46,618 | 161,667 | $ 179 | 30,025 | 92,750 | $ 120,155 |
| Dolores | 22,414 | 1,188 | 1,217 | 58,420 | 1,228 | 108,447 | 21,624 | ------ |
| Garfield | 57,260 | 43,120 | 38,819 | 162,637 | 2,160 | 9,712 | 293,000 | 153,392 |
| Hinsdale | ------ | ------ | 1,015 | ------ | ------ | ------ | 2,200 | ------ |
| La Plata | 34,279 | 51,072 | 19,271 | 269,995 | 306 | 10,854 | 64,800 | ------ |
| Mesa | 185,239 | 38,739 | 22,170 | 102,942 | 468 | 333,848 | 222,664 | 46,991 |
| Montezuma | 64,290 | 55,248 | 22,014 | 174,256 | ------ | 302,586 | 103,842 | ------ |
| Montrose | 175,766 | 80,119 | 18,861 | 266,129 | 2,808 | 61,050 | 365,136 | 67,360 |
| Ouray | 1,224 | 5,616 | 4,982 | 27,327 | 360 | ------ | 10,875 | ------ |
| San Juan | ------ | ------ | ------ | ------ | ------ | ------ | ------ | ------ |
| San Miguel | 2,954 | 11,104 | 12,510 | 26,783 | 288 | 7,696 | 16,550 | ------ |
| *Total W. Central and S. W. Dist. | $ 791,510 | $ 346,828 | $ 189,385 | $ 1,272,938 | $ 7,797 | $ 865,280 | $1,202,957 | $ 387,898 |
| Alamosa | ------ | $ 58,338 | $ 87,725 | $ 74,123 | ------ | ------ | $ 461,984 | $ 22,160 |
| Conejos | $ 1,080 | 21,560 | 51,480 | 71,636 | ------ | $ 6,460 | 318,600 | 13,839 |
| Costilla | 7,546 | 17,503 | 59,840 | 108,633 | ------ | 26,384 | 29,808 | 18,427 |
| Mineral | ------ | 798 | ------ | ------ | ------ | ------ | 1,350 | ------ |
| Rio Grande | 2,300 | 57,635 | 89,274 | 241,666 | $ 600 | ------ | 2,605,947 | 12,706 |
| Saguache | ------ | 43,680 | 52,190 | 51,173 | ------ | ------ | 453,951 | 3,428 |
| *Total S. Central District | $ 10,926 | $ 199,514 | $ 340,509 | $ 547,231 | $ 600 | $ 32,844 | $3,871,640 | $ 70,560 |
| Baca | $ 2,888 | ------ | $ 1,647 | $ 3,106 | ------ | ------ | ------ | ------ |
| Bent | 53,410 | $ 3,265 | 79,100 | 135,914 | ------ | $ 13,545 | ------ | $ 121,333 |
| Crowley | 83,181 | 11,661 | 26,590 | 16,833 | ------ | 48,312 | ------ | 166,326 |
| Custer | 4,116 | 28,782 | 26,378 | 21,143 | $ 300 | 114 | $ 54,505 | 409 |
| Fremont | 53,078 | 5,864 | 7,610 | 15,898 | 390 | 464 | 9,275 | 8,039 |
| Huerfano | 15,926 | 17,294 | 10,254 | 36,466 | 1,200 | 2,679 | 3,024 | 6,516 |
| Las Animas | 28,987 | 4,841 | 7,717 | 19,763 | 928 | 55,576 | ------ | 61,009 |
| Otero | 120,146 | 11,700 | 87,048 | 74,880 | 103 | 65,817 | ------ | 489,269 |
| Prowers | 56,218 | 24,468 | 119,130 | 259,075 | ------ | 3,392 | ------ | 156,323 |
| Pueblo | 135,849 | 12,373 | 41,285 | 90,566 | 310 | 89,870 | ------ | 391,017 |
| *Total Southeast District | $ 553,799 | $ 120,248 | $ 406,759 | $ 673,644 | $ 3,231 | $ 279,769 | $ 66,804 | $ 1,400,233 |
| State Total | $5,797,196 | $1,737,662 | $4,666,882 | $14,188,303 | $ 222,259 | $2,883,058 | $7,867,901 | $10,562,987 |

[1]Includes value of tops figured at 50c per ton of beets, making a value for the state of $995,308. Government payments not included.

*Indicates approximate location of District for which Counties are given above.

## FARM VALUE OF PRINCIPAL CROPS—1937

(Continued from Preceding Page)

| COUNTY | All Sorghums | All Tame Hay | Wild Hay | Fruit Crops | Commercial Truck Crops | Miscellaneous Crops | Total All Principal Crops |
|---|---|---|---|---|---|---|---|
| Chaffee | ------ | $ 58,752 | $ 9,004 | $ 12,205 | $ 17,477 | $ 10,370 | $ 184,180 |
| Clear Creek | ------ | 5,642 | 1,072 | ------ | ------ | ------ | 7,534 |
| Eagle | ------ | 232,512 | 3,208 | 900 | 26,678 | 4,580 | 529,042 |
| Gilpin | ------ | 460 | 2,613 | ------ | ------ | 760 | 10,066 |
| Grand | ------ | 85,583 | 139,815 | ------ | 52,000 | 4,580 | 306,842 |
| Gunnison | ------ | 146,479 | 169,585 | 441 | ------ | 4,580 | 353,535 |
| Jackson | ------ | 5,916 | 603,911 | ------ | ------ | 1,070 | 613,449 |
| Lake | ------ | ------ | 52,364 | ------ | ------ | 150 | 52,514 |
| Moffat | $ 770 | 182,888 | 16,380 | 221 | ------ | 12,960 | 468,756 |
| Park | ------ | 26,413 | 172,313 | ------ | 4,785 | 760 | 245,463 |
| Pitkin | ------ | 93,657 | 1,788 | 331 | ------ | 460 | 233,595 |
| Rio Blanco | ------ | 244,660 | 19,046 | 1,103 | ------ | 10,670 | 387,554 |
| Routt | ------ | 441,866 | 13,952 | ------ | 147,495 | 8,390 | 1,277,504 |
| Summit | ------ | 54,936 | 2,600 | ------ | ------ | ------ | 62,817 |
| Teller | ------ | 32,760 | 4,442 | ------ | 20,000 | 1,520 | 108,558 |
| ***Total Northwest District** | **$ 770** | **$ 1,612,524** | **$ 1,212,093** | **$ 15,201** | **$ 268,435** | **$ 60,850** | **$ 4,841,409** |
| Boulder | $ 1,134 | $ 357,238 | $ 25,364 | $ 50,069 | $ 115,859 | $ 13,730 | $ 2,317,810 |
| Jefferson | 1,094 | 219,336 | 11,370 | 138,715 | 407,538 | 41,180 | 1,828,117 |
| Larimer | 3,611 | 481,194 | 30,993 | 266,321 | 123,668 | 20,590 | 3,266,093 |
| Logan | 75,547 | 315,483 | 107,639 | 1,634 | 22,235 | 51,090 | 3,555,940 |
| Morgan | 63,352 | 450,707 | 15,862 | 900 | 21,854 | 26,690 | 3,004,360 |
| Sedgwick | 35,958 | 160,821 | 17,176 | 195 | 254 | 7,620 | 1,079,255 |
| Weld | 64,432 | 1,494,000 | 89,512 | 6,421 | 1,238,783 | 85,390 | 14,949,021 |
| ***Total N. Central & N. E. District** | **$ 245,128** | **$ 3,478,779** | **$ 297,916** | **$ 464,255** | **$ 1,930,191** | **$ 246,290** | **$30,000,596** |
| Adams | $ 42,239 | $ 241,522 | $ 9,703 | $ 13,963 | $ 756,385 | $ 25,920 | $ 3,518,351 |
| Arapahoe | 46,562 | 153,964 | 8,237 | 14,282 | 68,121 | 7,620 | 1,219,459 |
| Cheyenne | 98,094 | 2,851 | 720 | ------ | ------ | 3,050 | 148,351 |
| Denver | ------ | ------ | ------ | ------ | ------ | ------ | ------ |
| Douglas | 7,025 | 141,207 | 13,010 | 1,214 | ------ | 6,100 | 621,498 |
| Elbert | 45,040 | 80,379 | 19,030 | 183 | ------ | 10,670 | 708,756 |
| El Paso | 26,197 | 150,952 | 26,266 | 1,621 | 3,426 | 13,730 | 564,991 |
| Kiowa | 83,108 | 8,755 | 2,520 | ------ | ------ | 25,930 | 132,983 |
| Kit Carson | 156,829 | 28,880 | 5,432 | 78 | 254 | 6,860 | 538,940 |
| Lincoln | 70,805 | 37,380 | 20,859 | ------ | ------ | 3,050 | 301,006 |
| Phillips | 65,423 | 83,591 | 231 | 241 | 508 | 21,350 | 1,066,688 |
| Washington | 191,857 | 220,704 | 30,058 | 283 | ------ | 30,500 | 1,685,810 |
| Yuma | 227,587 | 215,325 | 36,320 | 515 | 508 | 35,080 | 2,422,044 |
| ***Total E. Central District** | **$ 1,060,766** | **$ 1,365,510** | **$ 172,386** | **$ 32,380** | **$ 834,202** | **$ 189,860** | **$12,928,877** |
| Archuleta | ------ | $ 194,092 | $ 15,840 | $ 1,793 | ------ | $ 1,830 | $ 265,818 |
| Delta | $ 2,345 | 555,960 | 1,892 | 671,966 | $ 221,986 | 28,970 | 2,226,224 |
| Dolores | 5,950 | 11,813 | 804 | 28 | ------ | 2,290 | 235,423 |
| Garfield | 1,755 | 775,804 | 11,623 | 54,200 | 14,686 | 18,000 | 1,636,168 |
| Hinsdale | ------ | 21,226 | 9,230 | ------ | ------ | ------ | 33,671 |
| La Plata | 1,071 | 276,524 | 8,931 | 15,141 | ------ | 12,960 | 765,204 |
| Mesa | 3,170 | 823,018 | 1,072 | 1,437,034 | 203,471 | 39,650 | 3,460,476 |
| Montezuma | 4,182 | 245,412 | 792 | 63,993 | 3,421 | 6,400 | 1,046,436 |
| Montrose | 1,166 | 611,015 | 4,738 | 68,737 | 296,493 | 17,690 | 2,037,068 |
| Ouray | ------ | 127,305 | 20,207 | 331 | ------ | 1,070 | 199,297 |
| San Juan | ------ | ------ | ------ | ------ | ------ | ------ | ------ |
| San Miguel | 234 | 71,820 | 1,755 | 552 | ------ | 1,070 | 153,316 |
| ***Total W. Central & S. W. District** | **$ 19,873** | **$ 3,713,989** | **$ 76,884** | **$ 2,313,775** | **$ 740,057** | **$ 129,930** | **$12,059,101** |
| Alamosa | ------ | $ 184,896 | $ 92,024 | ------ | $ 39,778 | $ 43,460 | $ 1,064,494 |
| Conejos | ------ | 175,594 | 95,288 | $ 165 | 263,132 | 61,000 | 1,079,834 |
| Costilla | $ 750 | 120,736 | 30,230 | 221 | 627,304 | 111,320 | 1,158,702 |
| Mineral | ------ | 15,525 | 17,374 | ------ | ------ | ------ | 35,047 |
| Rio Grande | ------ | 290,404 | 60,314 | 152 | 279,182 | 142,130 | 3,782,304 |
| Saguache | ------ | 160,403 | 208,624 | 83 | 3,785 | 55,360 | 1,032,677 |
| ***Total S. Central District** | **$ 750** | **$ 947,558** | **$ 503,854** | **$ 621** | **$ 1,213,181** | **$ 413,270** | **$ 8,153,058** |
| Baca | $ 87,394 | $ 7,509 | ------ | $ 1,148 | ------ | $ 110,560 | $ 214,252 |
| Bent | 43,440 | 412,087 | $ 1,905 | 138 | $ 171,352 | 53,380 | 1,088,869 |
| Crowley | 18,804 | 136,568 | 675 | 2,397 | 637,801 | 11,440 | 1,160,588 |
| Custer | 240 | 35,690 | 116,516 | 345 | 153,176 | 6,860 | 448,574 |
| Fremont | 1,106 | 128,138 | 6,068 | 232,266 | 200,103 | 14,180 | 682,478 |
| Huerfano | 4,525 | 158,932 | 11,662 | 5,213 | 6,447 | 5,340 | 285,472 |
| Las Animas | 12,676 | 128,454 | 2,664 | 3,062 | 6,105 | 13,730 | 345,512 |
| Otero | 4,800 | 364,650 | 4,679 | 13,372 | 943,872 | 107,510 | 2,287,845 |
| Prowers | 215,815 | 589,344 | 1,870 | 621 | 5,938 | 96,990 | 1,529,184 |
| Pueblo | 5,376 | 213,254 | 9,079 | 16,206 | 601,408 | 64,810 | 1,671,403 |
| ***Total Southeast Dist.** | **$ 394,176** | **$ 2,174,626** | **$ 155,118** | **$ 274,768** | **$ 2,726,202** | **$ 484,800** | **$ 9,714,177** |
| **State Total** | **$ 1,721,463** | **$13,292,986** | **$ 2,418,251** | **$ 3,101,000** | **$ 7,712,268** | **$ 1,525,000** | **$77,697,218** |

*Indicates approximate location of District for which Counties are given above.

## TOTAL VALUE OF ALL PRINCIPAL CROPS—COLORADO 1927-1937

(Continued on Next Page)

| COUNTY | 1927 | 1928 | 1929 | 1930 | 1931 | 1932 |
|---|---|---|---|---|---|---|
| Chaffee | $ 581,780 | $ 514,620 | $ 453,840 | $ 359,580 | $ 185,950 | $ 136,900 |
| Clear Creek | 15,680 | 25,320 | 10,760 | 9,840 | 9,200 | 9,310 |
| Eagle | 1,006,890 | 880,870 | 963,980 | 572,270 | 388,460 | 454,470 |
| Gilpin | 36,690 | 31,730 | 22,000 | 15,800 | 11,550 | 12,320 |
| Grand | 819,920 | 830,710 | 512,110 | 447,950 | 324,040 | 323,180 |
| Gunnison | 679,790 | 830,310 | 747,790 | 528,860 | 378,550 | 419,450 |
| Jackson | 623,270 | 685,860 | 904,950 | 843,470 | 644,740 | 600,400 |
| Lake | 23,940 | 66,950 | 47,280 | 53,580 | 37,110 | 46,520 |
| Moffat | 626,520 | 965,640 | 823,280 | 634,330 | 314,430 | 315,070 |
| Park | 482,360 | 463,880 | 500,990 | 408,240 | 235,620 | 215,890 |
| Pitkin | 446,510 | 388,600 | 453,790 | 242,270 | 102,050 | 180,990 |
| Rio Blanco | 925,410 | 874,770 | 844,850 | 629,250 | 361,550 | 456,740 |
| Routt | 2,115,090 | 1,897,290 | 1,857,260 | 1,049,730 | 617,990 | 720,200 |
| Summit | 197,870 | 202,830 | 134,670 | 86,210 | 55,520 | 50,850 |
| Teller | 303,090 | 299,020 | 230,630 | 234,750 | 94,370 | 103,150 |
| *Total Northwest Dist. | $ 8,884,810 | $ 8,958,400 | $ 8,508,180 | $ 6,116,130 | $ 3,761,130 | $ 4,045,440 |
| Boulder | $ 2,622,270 | $ 2,210,300 | $ 2,548,410 | $ 2,074,450 | $ 1,525,730 | $ 823,640 |
| Jefferson | 1,895,280 | 1,896,650 | 1,696,630 | 1,234,670 | 852,730 | 591,560 |
| Larimer | 5,661,370 | 4,507,640 | 4,638,650 | 4,434,130 | 2,926,450 | 1,688,800 |
| Logan | 7,320,590 | 6,613,630 | 5,219,050 | 6,073,400 | 2,575,440 | 1,623,180 |
| Morgan | 5,450,990 | 4,849,600 | 4,689,980 | 5,234,170 | 2,507,850 | 1,886,090 |
| Sedgwick | 2,652,390 | 2,208,390 | 2,042,450 | 2,206,030 | 810,820 | 634,660 |
| Weld | 20,486,670 | 16,413,800 | 20,842,100 | 19,477,770 | 10,484,000 | 6,565,150 |
| *Total N. Central & N. E. Dist. | $ 46,089,560 | $ 38,700,010 | $ 41,677,270 | $ 40,734,620 | $ 21,683,020 | $ 13,813,080 |
| Adams | $ 4,004,420 | $ 3,674,970 | $ 4,245,980 | $ 3,275,430 | $ 1,887,030 | $ 903,580 |
| Arapahoe | 1,835,530 | 1,557,920 | 2,027,240 | 1,383,930 | 709,050 | 296,900 |
| Cheyenne | 841,190 | 979,540 | 985,000 | 1,366,670 | 563,140 | 107,300 |
| Denver | -------- | -------- | -------- | -------- | -------- | -------- |
| Douglas | 679,320 | 668,430 | 615,580 | 617,800 | 279,740 | 148,070 |
| Elbert | 2,389,150 | 2,208,740 | 1,827,960 | 1,943,180 | 654,650 | 296,780 |
| El Paso | 2,373,880 | 1,780,920 | 1,779,910 | 2,203,370 | 625,840 | 306,760 |
| Kiowa | 679,740 | 806,480 | 898,240 | 1,037,870 | 436,870 | 92,770 |
| Kit Carson | 2,787,900 | 2,676,820 | 2,419,320 | 3,553,520 | 1,214,200 | 364,830 |
| Lincoln | 2,619,350 | 2,501,160 | 1,939,330 | 2,014,100 | 673,030 | 157,700 |
| Phillips | 3,077,150 | 2,116,580 | 2,519,070 | 2,820,110 | 816,670 | 403,950 |
| Washington | 3,974,520 | 3,580,650 | 2,987,260 | 3,731,030 | 1,337,490 | 766,970 |
| Yuma | 3,718,710 | 3,139,990 | 5,156,050 | 5,772,360 | 1,795,380 | 717,860 |
| *Total E. Central Dist. | $ 28,980,860 | $ 25,692,200 | $ 27,400,940 | $ 29,719,370 | $ 10,993,090 | $ 4,563,470 |
| Archuleta | $ 363,870 | $ 440,060 | $ 377,710 | $ 358,110 | $ 175,680 | $ 223,350 |
| Delta | 2,688,290 | 2,472,210 | 3,290,520 | 1,844,610 | 1,555,480 | 1,675,330 |
| Dolores | 118,150 | 96,570 | 124,460 | 67,980 | 33,610 | 38,960 |
| Garfield | 2,209,420 | 1,956,200 | 2,122,800 | 1,516,990 | 901,170 | 1,167,440 |
| Hinsdale | 55,770 | 69,000 | 55,710 | 40,860 | 28,720 | 37,490 |
| La Plata | 1,277,520 | 1,098,910 | 1,178,670 | 871,160 | 536,830 | 675,090 |
| Mesa | 3,429,270 | 3,019,140 | 4,683,150 | 2,938,350 | 1,827,110 | 1,743,780 |
| Montezuma | 871,420 | 842,320 | 1,118,810 | 764,460 | 512,500 | 651,920 |
| Montrose | 2,693,810 | 2,906,300 | 2,992,790 | 1,921,430 | 1,055,010 | 1,406,040 |
| Ouray | 285,010 | 272,200 | 291,620 | 195,450 | 137,030 | 145,570 |
| San Juan | -------- | -------- | -------- | -------- | -------- | -------- |
| San Miguel | 506,330 | 527,980 | 216,400 | 162,730 | 87,980 | 106,870 |
| *Total W. Central & S. W. Dist. | $ 14,498,860 | $ 13,700,890 | $ 16,452,640 | $ 10,682,130 | $ 6,851,120 | $ 7,871,840 |
| Alamosa | $ 1,459,360 | $ 1,398,610 | $ 2,037,990 | $ 1,468,200 | $ 484,530 | $ 644,080 |
| Conejos | 2,111,010 | 1,542,450 | 2,632,640 | 1,986,950 | 824,830 | 875,800 |
| Costilla | 884,380 | 1,145,600 | 1,025,570 | 820,050 | 639,440 | 486,300 |
| Mineral | 53,950 | 44,350 | 31,960 | 22,480 | 18,720 | 25,960 |
| Rio Grande | 3,794,870 | 2,658,990 | 6,356,240 | 3,072,760 | 972,080 | 1,196,380 |
| Saguache | 2,356,850 | 1,537,270 | 2,727,450 | 1,682,940 | 522,720 | 928,320 |
| *Total S. Central Dist. | $ 10,660,420 | $ 8,327,270 | $ 14,811,850 | $ 9,053,380 | $ 3,462,320 | $ 4,156,840 |
| Baca | $ 1,466,110 | $ 1,298,510 | $ 3,184,990 | $ 2,044,210 | $ 2,399,410 | $ 993,670 |
| Bent | 1,843,350 | 1,778,910 | 2,411,180 | 2,128,500 | 961,760 | 697,210 |
| Crowley | 1,966,500 | 1,937,160 | 2,113,310 | 2,136,510 | 662,260 | 314,290 |
| Custer | 458,070 | 463,610 | 578,620 | 669,540 | 368,780 | 278,210 |
| Fremont | 1,021,000 | 901,430 | 916,040 | 848,050 | 594,990 | 429,840 |
| Huerfano | 568,320 | 450,110 | 617,970 | 385,590 | 308,490 | 159,830 |
| Las Animas | 797,250 | 740,110 | 1,496,100 | 989,490 | 766,530 | 382,900 |
| Otero | 3,386,800 | 3,277,800 | 4,139,950 | 3,707,150 | 1,696,930 | 1,601,550 |
| Prowers | 2,478,570 | 1,845,080 | 3,388,190 | 2,460,710 | 984,870 | 880,060 |
| Pueblo | 2,599,520 | 2,848,610 | 2,803,670 | 2,811,220 | 1,685,900 | 1,119,570 |
| *Total Southeast Dist. | $ 16,585,490 | $ 15,541,330 | $ 21,650,020 | $ 18,180,970 | $ 10,429,920 | $ 6,857,130 |
| State Total | $125,700,000 | $ 110,920,100 | $130,500,900 | $114,486,600 | $ 57,180,600 | $ 41,307,800 |

*Indicates approximate location of District for which Counties are given above.

## TOTAL VALUE OF ALL PRINCIPAL CROPS—COLORADO 1927-1937

| COUNTY | 1933 | 1934 | 1935 | 1936 | 1937 | 10-Year Average 1927-36 |
|---|---|---|---|---|---|---|
| Chaffee | $ 138,000 | $ 182,800 | $ 253,790 | $ 246,942 | $ 184,180 | $ 305,420 |
| Clear Creek | 7,930 | 13,060 | 5,120 | 12,639 | 7,534 | 11,886 |
| Eagle | 467,950 | 621,750 | 469,710 | 826,460 | 529,042 | 665,281 |
| Gilpin | 12,410 | 14,720 | 13,710 | 25,859 | 10,066 | 19,679 |
| Grand | 326,980 | 443,230 | 258,760 | 385,580 | 306,842 | 467,246 |
| Gunnison | 427,350 | 662,680 | 269,850 | 422,415 | 353,535 | 536,705 |
| Jackson | 598,710 | 731,690 | 392,280 | 658,467 | 613,449 | 668,384 |
| Lake | 40,080 | 89,140 | 47,430 | 62,214 | 52,514 | 51,424 |
| Moffat | 305,050 | 356,390 | 427,160 | 447,333 | 468,756 | 521,520 |
| Park | 309,600 | 274,500 | 258,850 | 392,907 | 245,463 | 354,284 |
| Pitkin | 198,080 | 202,070 | 254,920 | 461,578 | 233,595 | 293,086 |
| Rio Blanco | 375,740 | 544,740 | 372,080 | 484,357 | 387,554 | 586,949 |
| Routt | 749,470 | 996,960 | 807,180 | 877,680 | 1,277,504 | 1,168,885 |
| Summit | 53,840 | 86,130 | 46,630 | 83,930 | 62,817 | 99,848 |
| Teller | 163,250 | 88,160 | 245,430 | 175,054 | 108,558 | 193,690 |
| *Total Northwest Dist. | $ 4,174,440 | $ 5,308,020 | $ 4,122,900 | $ 5,563,415 | $ 4,841,409 | $ 5,944,287 |
| Boulder | $ 1,383,380 | $ 1,851,100 | $ 1,444,130 | $ 2,131,323 | $ 2,317,810 | $ 1,861,473 |
| Jefferson | 713,450 | 1,071,190 | 1,051,260 | 1,528,124 | 1,828,117 | 1,253,154 |
| Larimer | 2,183,870 | 2,691,090 | 2,753,810 | 3,448,063 | 3,266,093 | 3,493,387 |
| Logan | 2,675,500 | 2,320,110 | 3,245,470 | 4,835,720 | 3,555,940 | 4,250,209 |
| Morgan | 2,815,820 | 2,351,240 | 2,921,540 | 4,680,585 | 3,004,360 | 3,738,787 |
| Sedgwick | 753,430 | 887,180 | 988,940 | 1,297,748 | 1,079,255 | 1,448,204 |
| Weld | 10,803,950 | 9,374,830 | 12,180,390 | 20,464,633 | 14,949,021 | 14,709,329 |
| *Total North Central and Northeast District | $ 21,329,400 | $ 20,546,740 | $ 24,585,540 | $ 38,386,196 | $ 30,000,596 | $ 30,754,543 |
| Adams | $ 1,777,050 | $ 1,663,750 | $ 2,205,860 | $ 3,393,515 | $ 3,518,351 | $ 2,703,159 |
| Arapahoe | 635,550 | 584,700 | 778,170 | 1,151,757 | 1,219,459 | 1,096,075 |
| Cheyenne | 450,910 | 77,280 | 130,610 | 352,062 | 148,351 | 585,370 |
| Denver | -------- | -------- | -------- | -------- | -------- | -------- |
| Douglas | 290,590 | 377,430 | 365,640 | 642,174 | 621,498 | 468,477 |
| Elbert | 1,093,210 | 418,970 | 717,820 | 1,170,822 | 708,756 | 1,272,128 |
| El Paso | 1,031,010 | 446,810 | 661,510 | 1,159,977 | 564,991 | 1,236,999 |
| Kiowa | 359,770 | 143,330 | 120,850 | 421,590 | 132,983 | 499,751 |
| Kit Carson | 993,770 | 243,980 | 276,160 | 495,568 | 538,940 | 1,502,607 |
| Lincoln | 619,370 | 148,740 | 493,480 | 592,585 | 301,006 | 1,175,885 |
| Phillips | 632,080 | 660,300 | 891,250 | 1,480,877 | 1,066,688 | 1,541,804 |
| Washington | 1,413,510 | 490,660 | 1,515,890 | 2,388,189 | 1,685,810 | 2,218,617 |
| Yuma | 1,584,010 | 988,790 | 1,196,580 | 2,760,478 | 2,422,044 | 2,683,021 |
| *Total E. Central Dist. | $ 10,880,830 | $ 6,244,740 | $ 9,353,820 | $ 16,009,594 | $ 12,928,877 | $ 16,983,893 |
| Archuleta | $ 236,770 | $ 240,070 | $ 216,890 | $ 303,472 | $ 265,818 | $ 293,598 |
| Delta | 1,519,770 | 1,827,270 | 1,848,030 | 2,991,667 | 2,226,224 | 2,171,318 |
| Dolores | 81,020 | 71,170 | 172,420 | 138,056 | 235,423 | 94,240 |
| Garfield | 1,147,180 | 1,191,630 | 1,142,700 | 2,185,973 | 1,636,168 | 1,554,150 |
| Hinsdale | 21,680 | 39,930 | 28,430 | 51,632 | 33,671 | 42,922 |
| La Plata | 534,930 | 542,280 | 700,530 | 966,096 | 765,204 | 838,202 |
| Mesa | 1,749,070 | 2,706,520 | 2,501,690 | 3,373,089 | 3,460,476 | 2,797,117 |
| Montezuma | 573,240 | 573,330 | 903,880 | 1,130,549 | 1,046,436 | 794,293 |
| Montrose | 1,715,390 | 1,895,220 | 1,585,370 | 2,386,220 | 2,037,068 | 2,055,758 |
| Ouray | 167,780 | 227,290 | 123,810 | 173,399 | 199,297 | 201,916 |
| San Juan | -------- | -------- | -------- | -------- | -------- | -------- |
| San Miguel | 106,030 | 107,720 | 103,490 | 129,227 | 153,316 | 205,476 |
| *Total W. Central and Southwest District | $ 7,852,860 | $ 9,422,930 | $ 9,327,240 | $ 13,829,380 | $ 12,059,101 | $ 11,048,990 |
| Alamosa | $ 1,092,300 | $ 764,340 | $ 1,131,760 | $ 1,790,300 | $ 1,064,494 | $ 1,227,147 |
| Conejos | 1,223,830 | 1,063,170 | 1,401,770 | 1,931,916 | 1,079,834 | 1,559,437 |
| Costilla | 654,040 | 824,830 | 693,230 | 1,147,722 | 1,158,702 | 832,116 |
| Mineral | 27,020 | 53,140 | 18,390 | 41,644 | 35,047 | 33,761 |
| Rio Grande | 2,874,730 | 1,740,760 | 3,881,010 | 6,489,593 | 3,782,304 | 3,303,741 |
| Saguache | 1,398,840 | 1,034,300 | 1,711,030 | 2,269,803 | 1,032,677 | 1,616,952 |
| *Total S. Central Dist. | $ 7,270,760 | $ 5,480,540 | $ 8,837,190 | $ 13,670,978 | $ 8,153,058 | $ 8,573,154 |
| Baca | $ 695,430 | $ 539,780 | $ 440,950 | $ 533,015 | $ 214,252 | $ 1,359,608 |
| Bent | 887,470 | 660,730 | 565,520 | 1,189,863 | 1,088,869 | 1,312,449 |
| Crowley | 539,390 | 95,100 | 635,830 | 1,179,827 | 1,160,588 | 1,158,018 |
| Custer | 370,830 | 382,720 | 343,460 | 565,355 | 448,574 | 447,920 |
| Fremont | 441,570 | 619,840 | 471,730 | 786,721 | 682,478 | 703,121 |
| Huerfano | 256,820 | 239,290 | 245,540 | 322,688 | 285,472 | 355,465 |
| Las Animas | 549,110 | 304,620 | 368,480 | 463,783 | 345,512 | 685,837 |
| Otero | 2,131,120 | 1,427,930 | 1,660,940 | 2,315,420 | 2,287,845 | 2,534,559 |
| Prowers | 1,100,650 | 846,070 | 799,070 | 1,837,800 | 1,529,184 | 1,662,107 |
| Pueblo | 1,680,920 | 1,221,950 | 1,555,840 | 2,272,871 | 1,671,403 | 2,060,007 |
| *Total Southeast Dist. | $ 8,653,310 | $ 6,338,030 | $ 7,087,360 | $ 11,467,343 | $ 9,714,177 | $ 12,279,091 |
| State Total | $ 60,161,600 | $ 53,341,000 | $ 63,314,050 | $ 98,926,906 | $ 77,697,218 | $ 85,583,958 |

*Indicates approximate location of District for which Counties are given above.

## RECEIPTS FROM THE SALE OF PRINCIPAL FARM PRODUCTS AND GOVERNMENT PAYMENTS—1929-1938 (Thousand Dollars)

### PRINCIPAL CROPS

| MONTH | 1929 | 1930 | 1931 | 1932 | 1933 | 1934 | 1935 | 1936 | 1937 | 1938 |
|---|---|---|---|---|---|---|---|---|---|---|
| Jan. | 5,076 | 4,252 | 3,640 | 1,076 | 713 | 2,282 | 800 | 1,515 | 3,512 | 1,829 |
| Feb. | 4,196 | 3,671 | 2,832 | 966 | 556 | 1,627 | 748 | 1,519 | 2,993 | 1,285 |
| Mar. | 2,897 | 3,579 | 2,611 | 847 | 535 | 1,631 | 1,060 | 1,378 | 3,375 | 1,491 |
| Apr. | 1,961 | 2,944 | 2,265 | 546 | 579 | 872 | 560 | 1,532 | 2,554 | 1,092 |
| May | 1,692 | 1,584 | 1,432 | 449 | 486 | 688 | 726 | 916 | 1,991 | 765 |
| June | 1,743 | 1,596 | 978 | 435 | 599 | 636 | 422 | 662 | 1,150 | 769 |
| July | 3,681 | 3,967 | 2,206 | 566 | 1,466 | 1,343 | 1,073 | 2,653 | 3,551 | 2,859 |
| Aug. | 11,256 | 6,768 | 3,551 | 1,798 | 2,916 | 2,954 | 2,837 | 4,357 | 6,362 | 4,132 |
| Sept. | 9,453 | 8,606 | 3,245 | 1,817 | 3,470 | 3,278 | 3,087 | 4,993 | 5,362 | 3,977 |
| Oct. | 15,028 | 16,713 | 9,077 | 5,830 | 7,605 | 5,419 | 7,282 | 10,004 | 8,578 | 6,949 |
| Nov. | 8,808 | 10,653 | 5,596 | 3,092 | 5,503 | 3,288 | 6,147 | 6,593 | 5,266 | ---- |
| Dec. | 9,329 | 10,032 | 5,272 | 2,984 | 5,274 | 3,303 | 4,404 | 6,623 | 4,975 | ---- |
| Total | 75,120 | 74,365 | 42,705 | 20,406 | 29,702 | 27,321 | 29,146 | 42,745 | 49,669 | ---- |

### LIVESTOCK AND LIVESTOCK PRODUCTS

| MONTH | 1929 | 1930 | 1931 | 1932 | 1933 | 1934 | 1935 | 1936 | 1937 | 1938 |
|---|---|---|---|---|---|---|---|---|---|---|
| Jan. | 7,882 | 8,404 | 5,093 | 3,299 | 2,719 | 2,834 | 4,203 | 5,486 | 5,329 | 5,962 |
| Feb. | 7,654 | 7,418 | 4,725 | 3,336 | 2,752 | 3,392 | 4,732 | 6,041 | 6,181 | 5,051 |
| Mar. | 11,330 | 10,525 | 7,010 | 4,850 | 3,351 | 4,766 | 5,742 | 8,308 | 10,159 | 7,527 |
| Apr. | 12,647 | 10,538 | 8,264 | 4,751 | 3,672 | 5,718 | 6,800 | 7,879 | 9,529 | 6,428 |
| May | 10,200 | 7,984 | 6,356 | 3,454 | 3,649 | 4,255 | 4,626 | 4,900 | 6,697 | 4,774 |
| June | 6,481 | 5,209 | 4,233 | 2,341 | 2,398 | 3,022 | 2,937 | 4,808 | 5,935 | 3,350 |
| July | 6,051 | 3,653 | 3,812 | 2,628 | 2,502 | 3,031 | 2,819 | 4,226 | 4,300 | 3,559 |
| Aug. | 5,486 | 3,349 | 3,715 | 2,665 | 2,553 | 3,074 | 3,275 | 4,548 | 5,759 | 4,479 |
| Sept. | 7,904 | 6,147 | 5,047 | 4,029 | 3,483 | 4,701 | 5,908 | 7,551 | 10,146 | 7,637 |
| Oct. | 14,619 | 9,178 | 7,208 | 6,193 | 5,113 | 6,967 | 10,227 | 9,026 | 10,543 | 10,206 |
| Nov. | 12,188 | 7,595 | 7,469 | 4,065 | 4,492 | 4,773 | 7,723 | 7,777 | 9,533 | ---- |
| Dec. | 7,673 | 5,831 | 3,891 | 2,266 | 2,716 | 3,248 | 5,985 | 5,395 | 6,746 | ---- |
| Total | 110,115 | 85,831 | 66,823 | 43,872 | 39,400 | 49,781 | 64,977 | 75,948 | 90,907 | ---- |

### GOVERNMENT PAYMENTS

| MONTH | 1929 | 1930 | 1931 | 1932 | 1933 | 1934 | 1935 | 1936 | 1937 | 1938 |
|---|---|---|---|---|---|---|---|---|---|---|
| Jan. | ---- | ---- | ---- | ---- | ---- | 873 | 1,003 | 4 | 446 | 315 |
| Feb. | ---- | ---- | ---- | ---- | ---- | 180 | 935 | —2 | 701 | 288 |
| Mar. | ---- | ---- | ---- | ---- | ---- | 112 | 904 | 221 | 1,229 | 573 |
| Apr. | ---- | ---- | ---- | ---- | ---- | 40 | 1,526 | 586 | 1,002 | 1,092 |
| May | ---- | ---- | ---- | ---- | ---- | 21 | 534 | 564 | 562 | 520 |
| June | ---- | ---- | ---- | ---- | ---- | 22 | 689 | 825 | 518 | 1,020 |
| July | ---- | ---- | ---- | ---- | ---- | 186 | 259 | 304 | 183 | 3,198 |
| Aug. | ---- | ---- | ---- | ---- | 40 | 793 | 368 | 121 | 62 | 991 |
| Sept. | ---- | ---- | ---- | ---- | 126 | 627 | 808 | 53 | 61 | 268 |
| Oct. | ---- | ---- | ---- | ---- | 11 | 2,055 | 1,057 | 315 | 104 | 113 |
| Nov. | ---- | ---- | ---- | ---- | ---- | 1,993 | 2,872 | 577 | 78 | ---- |
| Dec. | ---- | ---- | ---- | ---- | 267 | 1,137 | 833 | 1,096 | 201 | ---- |
| Total | ---- | ---- | ---- | ---- | 447 | 8,039 | 11,788 | 4,664 | 5,147 | ---- |

### CROPS, LIVESTOCK, AND LIVESTOCK PRODUCTS AND GOVERNMENT PAYMENTS

| MONTH | 1929 | 1930 | 1931 | 1932 | 1933 | 1934 | 1935 | 1936 | 1937 | 1938 |
|---|---|---|---|---|---|---|---|---|---|---|
| Jan. | 12,958 | 12,656 | 8,733 | 4,375 | 3,432 | 5,989 | 6,006 | 7,005 | 9,287 | 8,106 |
| Feb. | 11,850 | 11,089 | 7,557 | 4,302 | 3,308 | 5,199 | 6,415 | 7,561 | 9,875 | 6,624 |
| Mar. | 14,227 | 14,104 | 9,621 | 5,697 | 3,886 | 6,509 | 7,706 | 9,907 | 14,763 | 9,591 |
| Apr. | 14,608 | 13,482 | 10,529 | 5,297 | 4,251 | 6,630 | 8,886 | 9,997 | 13,085 | 8,612 |
| May | 11,892 | 9,568 | 7,788 | 3,903 | 4,135 | 4,964 | 5,886 | 6,380 | 9,250 | 6,059 |
| June | 8,224 | 6,805 | 5,211 | 2,776 | 2,997 | 3,680 | 4,048 | 6,295 | 7,653 | 5,139 |
| July | 9,732 | 7,620 | 6,018 | 3,189 | 3,968 | 4,560 | 4,151 | 7,183 | 8,034 | 9,616 |
| Aug. | 16,742 | 10,117 | 7,266 | 4,463 | 5,509 | 6,821 | 6,480 | 9,026 | 12,183 | 9,602 |
| Sept. | 17,357 | 14,753 | 8,292 | 5,846 | 7,079 | 8,606 | 9,803 | 12,597 | 15,569 | 11,882 |
| Oct. | 29,647 | 25,891 | 16,285 | 12,023 | 12,732 | 14,441 | 18,566 | 19,345 | 19,225 | 17,268 |
| Nov. | 20,996 | 18,248 | 13,065 | 7,157 | 9,995 | 10,054 | 16,742 | 14,947 | 14,877 | ---- |
| Dec. | 17,002 | 15,863 | 9,163 | 5,250 | 8,257 | 7,688 | 11,222 | 13,114 | 11,922 | ---- |
| Total | 185,235 | 160,196 | 109,528 | 64,278 | 69,549 | 85,141 | 105,911 | 123,357 | 145,723 | ---- |

### PER CENT OF YEARLY RECEIPTS RECEIVED EACH MONTH (COMPUTED FROM ABOVE TABLE)

| MONTH | 1929 | 1930 | 1931 | 1932 | 1933 | 1934 | 1935 | 1936 | 1937 | 1938 |
|---|---|---|---|---|---|---|---|---|---|---|
| Jan. | 7.0 | 16.9 | 8.0 | 7.0 | 4.9 | 7.0 | 5.7 | 5.7 | 6.4 | ---- |
| Feb. | 6.4 | 15.9 | 6.9 | 6.7 | 4.8 | 6.1 | 6.0 | 6.1 | 6.8 | ---- |
| Mar. | 7.7 | 17.8 | 8.8 | 8.8 | 5.6 | 7.6 | 7.3 | 8.0 | 10.1 | ---- |
| Apr. | 7.9 | 17.4 | 9.6 | 8.2 | 6.1 | 7.8 | 8.4 | 8.1 | 9.0 | ---- |
| May | 6.4 | 15.0 | 7.1 | 6.1 | 5.9 | 5.8 | 5.6 | 5.2 | 6.3 | ---- |
| June | 4.4 | 4.2 | 4.7 | 4.3 | 4.3 | 4.4 | 3.8 | 5.1 | 5.3 | ---- |
| July | 5.3 | 4.8 | 5.5 | 5.0 | 5.7 | 5.4 | 3.9 | 5.8 | 5.5 | ---- |
| Aug. | 9.0 | 6.3 | 6.6 | 6.9 | 7.9 | 8.0 | 6.1 | 7.3 | 8.4 | ---- |
| Sept. | 9.4 | 9.2 | 7.6 | 9.1 | 10.2 | 10.1 | 9.3 | 10.2 | 10.7 | ---- |
| Oct. | 16.0 | 16.2 | 14.9 | 18.7 | 18.3 | 17.0 | 17.5 | 15.6 | 13.2 | ---- |
| Nov. | 11.3 | 11.4 | 11.9 | 11.1 | 14.4 | 11.8 | 15.8 | 12.0 | 10.2 | ---- |
| Dec. | 9.2 | 9.9 | 8.4 | 8.1 | 11.9 | 9.0 | 10.6 | 10.9 | 8.1 | ---- |

## NUMBER OF FARMS—FEDERAL CENSUS JAN. 1, 1935

| COUNTY | Total Number of Farms | Number of Farms Jan. 1, 1935 Operated By: | | | | Tenant Farmers % of Total | Acres in Farms Operated by: | |
|---|---|---|---|---|---|---|---|---|
| | | Full Owners | Part Owners | Manager | Tenants | | Owners Part Owners Managers | Tenants |
| Chaffee | 324 | 210 | 16 | 3 | 95 | 29.3 | 62,522 | 17,978 |
| Clear Creek | 41 | 21 | --- | 6 | 14 | 34.1 | 17,082 | 2,652 |
| Eagle | 393 | 240 | 47 | 7 | 99 | 25.2 | 161,689 | 31,436 |
| Gilpin | 45 | 20 | 14 | 2 | 9 | 20.0 | 16,322 | 3,167 |
| Grand | 296 | 168 | 66 | 10 | 52 | 17.6 | 209,342 | 23,519 |
| Gunnison | 524 | 412 | 55 | 6 | 51 | 9.7 | 372,457 | 18,818 |
| Jackson | 244 | 135 | 68 | 7 | 34 | 13.9 | 298,529 | 44,421 |
| Lake | 39 | 25 | 4 | 3 | 7 | 17.9 | 16,247 | 3,912 |
| Moffat | 824 | 484 | 174 | 1 | 165 | 20.0 | 570,724 | 93,477 |
| Park | 483 | 309 | 79 | 4 | 91 | 18.8 | 442,571 | 69,981 |
| Pitkin | 206 | 151 | 16 | --- | 39 | 18.9 | 68,507 | 12,148 |
| Rio Blanco | 432 | 279 | 73 | 8 | 72 | 16.7 | 375,158 | 54,775 |
| Routt | 1,094 | 595 | 182 | 11 | 306 | 28.0 | 442,359 | 114,568 |
| Summit | 64 | 43 | 10 | 4 | 7 | 10.9 | 35,539 | 2,597 |
| Teller | 265 | 125 | 40 | 3 | 97 | 36.6 | 103,522 | 54,220 |
| ***Total Northwest District** | **5,274** | **3,217** | **844** | **75** | **1,138** | **21.6** | **3,192,570** | **547,669** |
| Boulder | 1,505 | 776 | 152 | 11 | 566 | 37.6 | 138,771 | 79,699 |
| Jefferson | 2,048 | 1,298 | 191 | 19 | 540 | 26.4 | 191,997 | 64,213 |
| Larimer | 2,047 | 884 | 216 | 37 | 910 | 44.5 | 513,648 | 177,554 |
| Logan | 1,929 | 405 | 458 | 17 | 1,049 | 54.4 | 628,158 | 370,793 |
| Morgan | 1,612 | 481 | 339 | 5 | 787 | 48.8 | 445,189 | 211,020 |
| Sedgwick | 646 | 119 | 148 | 2 | 377 | 58.4 | 166,369 | 137,632 |
| Weld | 5,546 | 1,684 | 740 | 21 | 3,101 | 55.9 | 1,226,553 | 748,273 |
| ***Total N. Central and N. E. District** | **15,333** | **5,647** | **2,244** | **112** | **7,330** | **47.8** | **3,310,685** | **1,789,184** |
| Adams | 2,088 | 972 | 300 | 16 | 800 | 38.3 | 337,119 | 209,132 |
| Arapahoe | 1,535 | 773 | 189 | 20 | 553 | 36.0 | 312,433 | 161,316 |
| Cheyenne | 671 | 196 | 171 | 4 | 300 | 44.7 | 350,957 | 161,467 |
| Denver | 279 | 183 | 37 | 14 | 45 | 16.1 | 2,383 | 1,251 |
| Douglas | 474 | 199 | 72 | 9 | 194 | 40.9 | 254,770 | 117,473 |
| Elbert | 1,296 | 422 | 300 | 12 | 562 | 43.4 | 696,579 | 337,074 |
| El Paso | 1,453 | 558 | 281 | 17 | 597 | 41.1 | 569,573 | 368,271 |
| Kiowa | 617 | 213 | 136 | 1 | 267 | 43.3 | 262,446 | 148,818 |
| Kit Carson | 1,730 | 306 | 501 | 6 | 917 | 53.0 | 553,585 | 447,992 |
| Lincoln | 1,268 | 314 | 396 | 8 | 550 | 43.4 | 773,570 | 457,139 |
| Phillips | 876 | 172 | 228 | 2 | 474 | 54.1 | 228,097 | 194,443 |
| Washington | 1,894 | 414 | 580 | 11 | 889 | 46.9 | 810,126 | 464,014 |
| Yuma | 2,176 | 579 | 610 | 14 | 973 | 44.7 | 898,727 | 484,609 |
| ***Total E. Central District** | **16,357** | **5,301** | **3,801** | **134** | **7,121** | **43.5** | **6,050,365** | **3,552,999** |
| Archuleta | 391 | 254 | 26 | 5 | 106 | 27.1 | 137,752 | 34,403 |
| Delta | 1,898 | 1,118 | 159 | 7 | 614 | 32.3 | 166,778 | 57,590 |
| Dolores | 257 | 167 | 34 | --- | 56 | 21.8 | 76,067 | 14,134 |
| Garfield | 1,108 | 661 | 115 | 10 | 322 | 29.1 | 294,211 | 85,708 |
| Hinsdale | 42 | 39 | 2 | --- | 1 | 2.4 | 21,238 | 320 |
| La Plata | 1,245 | 691 | 99 | 10 | 445 | 35.7 | 229,766 | 98,813 |
| Mesa | 2,823 | 1,816 | 287 | 22 | 698 | 24.7 | 350,071 | 55,156 |
| Montezuma | 1,058 | 558 | 122 | 3 | 375 | 35.4 | 153,966 | 67,946 |
| Montrose | 1,474 | 711 | 173 | 6 | 584 | 39.6 | 273,332 | 71,339 |
| Ouray | 229 | 160 | 18 | 3 | 48 | 21.0 | 123,930 | 18,549 |
| San Juan | --- | --- | --- | --- | --- | --- | ------ | ------ |
| San Miguel | 343 | 218 | 23 | 3 | 69 | 20.1 | 201,358 | 25,716 |
| ***Total W. Central and S. W. District** | **10,868** | **6,423** | **1,058** | **69** | **3,318** | **30.5** | **2,028,469** | **529,674** |
| Alamosa | 490 | 202 | 76 | 3 | 209 | 42.6 | 204,222 | 66,871 |
| Conejos | 1,053 | 541 | 245 | 3 | 264 | 25.1 | 278,474 | 39,836 |
| Costilla | 574 | 259 | 92 | 4 | 219 | 38.3 | 382,264 | 105,267 |
| Mineral | 49 | 27 | 9 | 2 | 11 | 22.4 | 43,414 | 5,919 |
| Rio Grande | 737 | 332 | 78 | 4 | 323 | 43.8 | 128,437 | 73,417 |
| Saguache | 697 | 397 | 79 | 19 | 202 | 29.0 | 405,367 | 85,542 |
| ***Total S. Central District** | **3,600** | **1,758** | **579** | **35** | **1,228** | **34.1** | **1,442,178** | **376,852** |
| Baca | 1,805 | 541 | 463 | 7 | 794 | 44.0 | 780,919 | 415,544 |
| Bent | 899 | 343 | 141 | 1 | 414 | 46.1 | 363,426 | 120,973 |
| Crowley | 606 | 138 | 127 | 4 | 337 | 55.6 | 191,718 | 97,509 |
| Custer | 407 | 229 | 41 | --- | 137 | 33.7 | 163,704 | 63,710 |
| Fremont | 1,311 | 819 | 179 | 11 | 302 | 23.0 | 307,404 | 46,826 |
| Huerfano | 851 | 509 | 121 | 6 | 215 | 25.3 | 494,329 | 84,675 |
| Las Animas | 1,900 | 931 | 384 | 7 | 578 | 30.4 | 1,498,030 | 349,636 |
| Otero | 1,372 | 576 | 160 | 6 | 630 | 45.9 | 517,525 | 90,098 |
| Prowers | 1,472 | 460 | 252 | 5 | 755 | 51.3 | 334,569 | 231,053 |
| Pueblo | 1,589 | 826 | 211 | 9 | 543 | 34.2 | 818,718 | 187,461 |
| ***Total Southeast District** | **12,212** | **5,372** | **2,079** | **56** | **4,705** | **38.5** | **5,470,342** | **1,687,485** |
| **State Total** | **63,644** | **27,718** | **10,605** | **481** | **24,840** | **39.0** | **21,494,609** | **8,483,863** |

*Indicates approximate location of District for which Counties are given above.

## FARM ACREAGE AND VALUE—FEDERAL CENSUS JAN. 1, 1935

| COUNTY | All Land in Farms Acres | Farm Values: Value of Farms (Land & Buildings) | Farm Values: Average Value Per Farm | Farm Values: Average Value Per Acre | Land Available for Crops[1] Acres | Crop Land in 1934: Harvested Acres | Crop Land in 1934: Failure Acres |
|---|---|---|---|---|---|---|---|
| Chaffee | 80,500 | $ 1,979,085 | $ 6,108 | $24.58 | 22,919 | 14,687 | 2,450 |
| Clear Creek | 19,734 | 339,155 | 8,272 | 17.19 | 1,572 | 663 | 147 |
| Eagle | 193,125 | 3,478,990 | 8,852 | 18.01 | 33,811 | 25,799 | 3,272 |
| Gilpin | 19,489 | 144,940 | 3,221 | 7.44 | 2,648 | 1,371 | 234 |
| Grand | 232,861 | 2,483,332 | 8,390 | 10.66 | 41,036 | 26,130 | 2,703 |
| Gunnison | 391,275 | 4,352,028 | 8,305 | 11.12 | 61,084 | 50,707 | 3,475 |
| Jackson | 342,950 | 2,914,935 | 11,946 | 8.50 | 94,783 | 87,069 | 6,650 |
| Lake | 20,159 | 222,940 | 5,716 | 11.06 | 5,090 | 3,636 | 326 |
| Moffat | 664,201 | 3,222,396 | 3,911 | 4.85 | 79,703 | 34,232 | 20,383 |
| Park | 512,552 | 3,491,609 | 7,229 | 6.81 | 55,658 | 41,423 | 7,584 |
| Pitkin | 80,655 | 1,394,399 | 6,769 | 17.29 | 16,248 | 13,592 | 1,027 |
| Rio Blanco | 429,933 | 3,731,803 | 8,638 | 8.68 | 53,597 | 35,324 | 8,365 |
| Routt | 556,927 | 5,458,911 | 4,990 | 9.80 | 117,048 | 74,906 | 10,899 |
| Summit | 38,136 | 490,905 | 7,670 | 12.87 | 9,035 | 8,315 | 540 |
| Teller | 157,742 | 840,377 | 3,171 | 5.33 | 17,375 | 8,103 | 4,353 |
| *Total Northwest Dist. | 3,740,239 | $ 34,545,805 | $ 6,550 | $ 9.24 | 611,607 | 425,957 | 72,408 |
| Boulder | 218,470 | $ 11,788,655 | $ 7,833 | $53.96 | 103,784 | 82,907 | 9,277 |
| Jefferson | 256,210 | 16,110,203 | 7,866 | 62.88 | 69,247 | 50,124 | 5,717 |
| Larimer | 691,202 | 17,597,389 | 8,597 | 25.46 | 190,751 | 131,986 | 28,287 |
| Logan | 998,951 | 15,961,612 | 8,275 | 15.98 | 559,915 | 205,687 | 219,554 |
| Morgan | 656,209 | 13,776,724 | 8,546 | 20.99 | 311,399 | 127,830 | 112,594 |
| Sedgwick | 304,001 | 7,883,926 | 12,204 | 25.93 | 210,363 | 106,180 | 55,565 |
| Weld | 1,974,826 | 47,938,431 | 8,644 | 24.27 | 1,125,583 | 488,147 | 287,801 |
| *Total N. Central and N. E. District | 5,099,869 | $131,056,940 | $ 8,547 | $25.70 | 2,571,042 | 1,192,861 | 718,795 |
| Adams | 546,251 | $ 13,364,605 | $ 6,401 | $24.47 | 436,616 | 108,343 | 127,161 |
| Arapahoe | 473,749 | 12,473,850 | 8,126 | 26.33 | 253,111 | 67,694 | 77,187 |
| Cheyenne | 512,424 | 3,394,567 | 5,059 | 6.62 | 342,372 | 46,543 | 91,597 |
| Denver | 3,634 | 1,953,695 | 7,002 | 537.62 | 3,346 | 1,339 | 1,557 |
| Douglas | 372,243 | 4,594,995 | 9,694 | 12.34 | 90,892 | 41,717 | 9,772 |
| Elbert | 1,033,653 | 6,922,058 | 5,341 | 6.70 | 415,000 | 102,933 | 103,589 |
| El Paso | 937,844 | 10,491,144 | 7,220 | 11.19 | 322,312 | 96,855 | 70,743 |
| Kiowa | 411,264 | 3,585,508 | 5,811 | 8.72 | 255,667 | 24,189 | 72,549 |
| Kit Carson | 1,001,577 | 8,261,026 | 4,775 | 8.25 | 712,729 | 91,209 | 318,001 |
| Lincoln | 1,230,709 | 9,114,545 | 7,188 | 7.41 | 740,363 | 59,947 | 150,106 |
| Phillips | 422,540 | 7,460,936 | 8,517 | 17.66 | 357,875 | 145,309 | 113,254 |
| Washington | 1,274,140 | 11,613,219 | 6,132 | 9.11 | 868,037 | 102,453 | 365,738 |
| Yuma | 1,383,336 | 14,252,031 | 6,550 | 10.30 | 637,516 | 223,822 | 257,829 |
| *Total E. Central Dist. | 9,603,364 | $107,482,179 | $ 6,571 | $11.19 | 5,435,836 | 1,112,353 | 1,759,083 |
| Archuleta | 172,155 | $ 1,422,315 | $ 3,638 | $ 8.26 | 27,058 | 15,791 | 3,474 |
| Delta | 224,368 | 7,129,501 | 3,756 | 31.78 | 68,337 | 49,766 | 8,086 |
| Dolores | 90,201 | 557,593 | 2,170 | 6.18 | 22,062 | 9,186 | 6,901 |
| Garfield | 379,919 | 6,147,614 | 5,548 | 16.18 | 71,303 | 45,589 | 16,353 |
| Hinsdale | 21,558 | 267,700 | 6,374 | 12.42 | 3,604 | 3,232 | 357 |
| La Plata | 328,579 | 4,804,762 | 3,859 | 14.62 | 80,019 | 41,816 | 14,234 |
| Mesa | 405,227 | 12,776,362 | 4,526 | 31.53 | 101,064 | 74,763 | 7,901 |
| Montezuma | 221,912 | 3,318,530 | 3,137 | 14.95 | 73,845 | 47,411 | 9,250 |
| Montrose | 344,671 | 6,309,974 | 4,281 | 18.31 | 77,626 | 64,259 | 3,022 |
| Ouray | 142,479 | 1,484,095 | 6,481 | 10.42 | 19,424 | 13,621 | 429 |
| San Juan | ------ | ------ | ---- | ---- | ------ | ------ | ------ |
| San Miguel | 227,074 | 1,175,245 | 3,426 | 5.18 | 25,533 | 9,193 | 1,719 |
| *Total W. Central and S. W. District | 2,558,143 | $ 45,393,691 | $ 4,177 | $17.74 | 569,875 | 374,627 | 71,726 |
| Alamosa | 271,093 | $ 4,270,703 | $ 8,716 | $15.75 | 72,086 | 55,871 | 8,011 |
| Conejos | 318,310 | 7,019,124 | 6,666 | 22.05 | 115,964 | 66,961 | 22,900 |
| Costilla | 487,531 | 3,011,727 | 5,247 | 6.18 | 38,361 | 26,964 | 2,065 |
| Mineral | 49,333 | 548,255 | 11,189 | 11.11 | 3,831 | 2,903 | 255 |
| Rio Grande | 201,854 | 9,925,616 | 13,468 | 49.17 | 106,841 | 81,290 | 17,059 |
| Saguache | 490,909 | 6,364,960 | 9,132 | 12.97 | 94,234 | 74,281 | 9,444 |
| *Total S. Central Dist. | 1,819,030 | $ 31,140,385 | $ 8,650 | $17.12 | 431,317 | 308,270 | 59,734 |
| Baca | 1,196,463 | $ 9,834,467 | $ 5,448 | $ 8.22 | 855,279 | 105,902 | 368,445 |
| Bent | 484,399 | 6,337,751 | 7,050 | 13.08 | 164,301 | 47,618 | 36,604 |
| Crowley | 289,227 | 4,408,060 | 7,274 | 15.24 | 72,062 | 8,831 | 27,174 |
| Custer | 227,414 | 2,242,193 | 5,509 | 9.86 | 44,234 | 21,412 | 10,758 |
| Fremont | 354,230 | 4,934,497 | 3,764 | 13.93 | 33,131 | 19,087 | 5,846 |
| Huerfano | 579,004 | 3,595,501 | 4,225 | 6.21 | 83,253 | 29,501 | 14,611 |
| Las Animas | 1,847,666 | 8,447,089 | 4,446 | 4.57 | 228,358 | 29,219 | 67,912 |
| Otero | 607,623 | 9,323,072 | 6,795 | 15.34 | 93,791 | 49,583 | 21,892 |
| Prowers | 565,622 | 9,895,303 | 6,722 | 17.49 | 272,787 | 76,500 | 114,201 |
| Pueblo | 1,006,179 | 10,120,622 | 6,369 | 10.06 | 180,963 | 50,627 | 39,963 |
| *Total Southeast Dist. | 7,157,827 | $ 69,138,555 | $ 5,662 | $ 9.66 | 2,028,159 | 438,280 | 707,406 |
| State Total | 29,978,472 | $418,757,555 | $ 6,580 | $13.97 | 11,647,836 | 3,852,348 | 3,389,152 |

[1]Harvested, failure, idle, fallow in 1934, plus plowland pasture.

*Indicates approximate location of District for which Counties are given above.

## NUMBER OF FARMS BY SIZE GROUPS, 1935 CENSUS

| COUNTY | Under 10 Acres | 10 to 19 Acres | 20 to 49 Acres | 50 to 99 Acres | 100 to 174 Acres | 175 to 259 Acres | 260 to 499 Acres | 500 to 999 Acres | 1,000 and Over |
|---|---|---|---|---|---|---|---|---|---|
| Chaffee | 39 | 22 | 21 | 35 | 71 | 45 | 60 | 22 | 9 |
| Clear Creek | 7 | 3 | 4 | 6 | 5 | 1 | 7 | 5 | 3 |
| Eagle | 2 | 4 | 5 | 29 | 110 | 42 | 88 | 73 | 40 |
| Gilpin | --- | --- | 1 | 2 | 10 | 5 | 13 | 10 | 4 |
| Grand | 2 | 11 | 18 | 8 | 41 | 15 | 64 | 70 | 67 |
| Gunnison | 8 | 3 | 13 | 24 | 104 | 46 | 104 | 124 | 98 |
| Jackson | 4 | --- | 3 | 5 | 15 | 9 | 30 | 74 | 104 |
| Lake | 6 | 1 | 2 | --- | 6 | 2 | 4 | 13 | 5 |
| Moffat | 28 | 3 | 9 | 15 | 54 | 27 | 254 | 295 | 139 |
| Park | 5 | 1 | 9 | 13 | 61 | 16 | 85 | 189 | 101 |
| Pitkin | 8 | 1 | 11 | 14 | 41 | 25 | 50 | 43 | 13 |
| Rio Blanco | 7 | 1 | 6 | 11 | 57 | 29 | 107 | 114 | 100 |
| Routt | 8 | 19 | 31 | 44 | 229 | 100 | 340 | 220 | 103 |
| Summit | --- | --- | --- | 2 | 11 | 6 | 18 | 18 | 9 |
| Teller | 13 | 5 | 9 | 15 | 49 | 22 | 68 | 47 | 37 |
| ***Total Northwest Dist.** | **137** | **74** | **142** | **223** | **864** | **390** | **1,292** | **1,317** | **835** |
| Boulder | 293 | 155 | 171 | 261 | 329 | 101 | 130 | 38 | 27 |
| Jefferson | 832 | 393 | 242 | 131 | 151 | 53 | 118 | 82 | 46 |
| Larimer | 285 | 189 | 224 | 301 | 466 | 149 | 202 | 107 | 124 |
| Logan | 43 | 23 | 36 | 123 | 400 | 155 | 607 | 370 | 172 |
| Morgan | 40 | 21 | 49 | 225 | 391 | 157 | 368 | 249 | 112 |
| Sedgwick | 6 | 6 | 9 | 55 | 163 | 42 | 170 | 143 | 52 |
| Weld | 160 | 111 | 222 | 1,035 | 1,735 | 459 | 1,019 | 494 | 311 |
| ***Total N. Central & N. E. Dist.** | **1,659** | **898** | **953** | **2,131** | **3,635** | **1,116** | **2,614** | **1,483** | **844** |
| Adams | 404 | 274 | 231 | 200 | 309 | 101 | 300 | 176 | 93 |
| Arapahoe | 554 | 169 | 144 | 71 | 108 | 40 | 213 | 155 | 81 |
| Cheyenne | 4 | --- | 3 | 6 | 53 | 24 | 284 | 190 | 107 |
| Denver | 219 | 32 | 14 | 6 | 3 | 2 | 3 | --- | --- |
| Douglas | 7 | 3 | 17 | 17 | 54 | 33 | 115 | 127 | 101 |
| Elbert | 11 | 4 | 13 | 19 | 131 | 76 | 464 | 350 | 228 |
| El Paso | 65 | 39 | 58 | 83 | 137 | 100 | 453 | 335 | 183 |
| Kiowa | 5 | --- | 5 | 8 | 72 | 22 | 256 | 166 | 83 |
| Kit Carson | 11 | 9 | 8 | 19 | 192 | 53 | 756 | 490 | 192 |
| Lincoln | 8 | 7 | 4 | 15 | 109 | 19 | 486 | 379 | 241 |
| Phillips | 3 | 7 | 13 | 20 | 137 | 48 | 376 | 205 | 67 |
| Washington | 11 | 5 | 18 | 29 | 182 | 54 | 790 | 520 | 285 |
| Yuma | 30 | 18 | 29 | 46 | 216 | 118 | 829 | 592 | 298 |
| ***Total E. Central Dist.** | **1,332** | **567** | **557** | **539** | **1,703** | **690** | **5,325** | **3,685** | **1,959** |
| Archuleta | 6 | 8 | 15 | 43 | 147 | 39 | 68 | 36 | 29 |
| Delta | 175 | 187 | 546 | 399 | 316 | 100 | 94 | 59 | 22 |
| Dolores | 3 | --- | 2 | 15 | 67 | 18 | 103 | 41 | 8 |
| Garfield | 60 | 59 | 146 | 157 | 224 | 100 | 163 | 124 | 75 |
| Hinsdale | --- | --- | --- | 2 | 6 | --- | 15 | 17 | 2 |
| La Plata | 36 | 35 | 111 | 223 | 368 | 125 | 209 | 98 | 40 |
| Mesa | 348 | 553 | 715 | 434 | 334 | 106 | 156 | 119 | 58 |
| Montezuma | 51 | 10 | 108 | 179 | 342 | 112 | 184 | 54 | 18 |
| Montrose | 81 | 56 | 259 | 362 | 351 | 115 | 111 | 87 | 52 |
| Ouray | 2 | 2 | 14 | 23 | 52 | 22 | 37 | 40 | 37 |
| San Juan | --- | --- | --- | --- | --- | --- | --- | --- | --- |
| San Miguel | 2 | 5 | 11 | 21 | 68 | 16 | 90 | 72 | 58 |
| ***Total W. Central & S. W. Dist.** | **764** | **915** | **1,927** | **1,858** | **2,275** | **753** | **1,230** | **747** | **399** |
| Alamosa | 36 | 9 | 12 | 39 | 171 | 25 | 124 | 45 | 29 |
| Conejos | 68 | 91 | 204 | 169 | 226 | 95 | 113 | 47 | 40 |
| Costilla | 57 | 72 | 171 | 107 | 80 | 41 | 23 | 7 | 16 |
| Mineral | 1 | --- | --- | 4 | 21 | 2 | 10 | 3 | 8 |
| Rio Grande | 29 | 29 | 43 | 49 | 265 | 81 | 175 | 42 | 24 |
| Saguache | 28 | 9 | 25 | 29 | 208 | 42 | 154 | 114 | 88 |
| ***Total S. Central Dist.** | **219** | **210** | **455** | **397** | **971** | **286** | **599** | **258** | **205** |
| Baca | 10 | 6 | 16 | 32 | 109 | 55 | 751 | 545 | 281 |
| Bent | 18 | 15 | 34 | 91 | 226 | 74 | 244 | 110 | 87 |
| Crowley | 24 | 18 | 72 | 128 | 131 | 47 | 80 | 52 | 53 |
| Custer | 8 | 6 | 16 | 23 | 74 | 35 | 108 | 91 | 46 |
| Fremont | 499 | 176 | 147 | 60 | 99 | 44 | 88 | 133 | 65 |
| Huerfano | 27 | 26 | 73 | 97 | 166 | 71 | 176 | 102 | 113 |
| Las Animas | 83 | 62 | 160 | 141 | 226 | 107 | 474 | 337 | 310 |
| Otero | 140 | 134 | 244 | 315 | 257 | 65 | 91 | 54 | 72 |
| Prowers | 52 | 17 | 67 | 143 | 335 | 124 | 444 | 201 | 89 |
| Pueblo | 224 | 178 | 242 | 170 | 179 | 71 | 232 | 175 | 118 |
| ***Total Southeast Dist.** | **1,085** | **638** | **1,072** | **1,200** | **1,802** | **693** | **2,688** | **1,800** | **1,234** |
| **State Total** | **5,196** | **3,302** | **5,106** | **6,348** | **11,250** | **3,928** | **13,748** | **9,290** | **5,476** |

*Indicates approximate location of District for which Counties are given above.

## NUMBER OF FARMS REPORTING SPECIFIED CROPS HARVESTED DURING 1934

(Federal Census, January 1, 1935)

NUMBER OF FARMS REPORTING

| COUNTY | Corn | Oats | Barley | Wheat | Sugar Beets | Potatoes | Dry Beans | Alfalfa | Sorghums |
|---|---|---|---|---|---|---|---|---|---|
| Chaffee | 3 | 108 | 94 | 120 | --- | 96 | 1 | 161 | --- |
| Clear Creek | --- | --- | --- | --- | --- | 9 | --- | 2 | --- |
| Eagle | --- | 86 | 24 | 96 | --- | 208 | --- | 183 | 1 |
| Gilpin | --- | --- | --- | 1 | --- | 28 | --- | --- | --- |
| Grand | --- | 13 | 8 | 4 | --- | 112 | --- | 14 | --- |
| Gunnison | 1 | 13 | 8 | 13 | --- | 176 | --- | 72 | --- |
| Jackson | --- | --- | --- | --- | --- | 37 | --- | --- | --- |
| Lake | --- | --- | --- | --- | --- | 1 | --- | --- | --- |
| Moffat | 110 | 54 | 18 | 96 | --- | 400 | 10 | 345 | 15 |
| Park | 1 | 10 | 8 | 2 | --- | 215 | --- | 1 | 1 |
| Pitkin | --- | 58 | 9 | 59 | --- | 92 | --- | 90 | --- |
| Rio Blanco | 6 | 98 | 19 | 110 | --- | 265 | --- | 207 | --- |
| Routt | 4 | 275 | 188 | 295 | --- | 608 | --- | 344 | --- |
| Summit | --- | 5 | --- | 2 | --- | 33 | --- | 2 | --- |
| Teller | 5 | 4 | 3 | 4 | --- | 155 | --- | 8 | --- |
| *Total Northwest District | 130 | 724 | 379 | 802 | --- | 2,435 | 11 | 1,429 | 17 |
| Boulder | 636 | 403 | 445 | 720 | 394 | 31 | 6 | 893 | 15 |
| Jefferson | 312 | 212 | 172 | 416 | 38 | 76 | 19 | 859 | 80 |
| Larimer | 748 | 533 | 736 | 915 | 729 | 104 | 87 | 1,066 | 205 |
| Logan | 877 | 284 | 603 | 597 | 526 | 106 | 100 | 542 | 608 |
| Morgan | 864 | 177 | 581 | 210 | 678 | 126 | 374 | 738 | 392 |
| Sedgwick | 390 | 94 | 186 | 380 | 143 | 78 | 9 | 161 | 259 |
| Weld | 1,968 | 1,133 | 2,371 | 2,043 | 2,753 | 1,356 | 1,768 | 2,881 | 910 |
| *Total N. Central and N. E. Dist. | 5,795 | 2,836 | 5,094 | 5,281 | 5,261 | 1,877 | 2,363 | 7,140 | 2,469 |
| Adams | 512 | 206 | 319 | 581 | 372 | 38 | 244 | 656 | 287 |
| Arapahoe | 308 | 49 | 113 | 307 | 33 | 3 | 137 | 438 | 126 |
| Cheyenne | 159 | --- | 45 | 32 | --- | 9 | 6 | 6 | 315 |
| Denver | --- | --- | --- | --- | --- | --- | --- | --- | --- |
| Douglas | 368 | 57 | 41 | 142 | --- | 24 | 95 | 197 | 74 |
| Elbert | 737 | 19 | 41 | 292 | --- | 35 | 695 | 194 | 380 |
| El Paso | 917 | 26 | 13 | 77 | 32 | 52 | 558 | 115 | 155 |
| Kiowa | 64 | --- | 5 | 13 | --- | 1 | 1 | 17 | 298 |
| Kit Carson | 500 | 11 | 151 | 296 | --- | 17 | 5 | 7 | 555 |
| Lincoln | 305 | --- | 15 | 74 | --- | 25 | 96 | 25 | 291 |
| Phillips | 562 | 49 | 131 | 565 | --- | 29 | 2 | 3 | 525 |
| Washington | 664 | 24 | 132 | 219 | 52 | 33 | 78 | 64 | 656 |
| Yuma | 1,116 | 11 | 128 | 672 | --- | 77 | 18 | 66 | 1,397 |
| *Total E. Central District | 6,212 | 452 | 1,134 | 3,270 | 489 | 343 | 1,935 | 1,788 | 5,059 |
| Archuleta | 48 | 30 | 12 | 73 | --- | 88 | 7 | 127 | 3 |
| Delta | 767 | 206 | 126 | 474 | 266 | 553 | 27 | 1,259 | 32 |
| Dolores | 108 | 1 | 1 | 47 | --- | 85 | 77 | 7 | 46 |
| Garfield | 177 | 162 | 77 | 349 | 150 | 576 | 13 | 762 | 5 |
| Hinsdale | --- | --- | --- | --- | --- | 13 | --- | 4 | --- |
| La Plata | 250 | 231 | 134 | 463 | --- | 408 | 50 | 718 | 32 |
| Mesa | 1,328 | 355 | 133 | 598 | 115 | 824 | 473 | 1,780 | 133 |
| Montezuma | 407 | 193 | 63 | 370 | --- | 498 | 230 | 538 | 98 |
| Montrose | 727 | 471 | 113 | 763 | 164 | 762 | 110 | 1,110 | 27 |
| Ouray | 7 | 35 | 14 | 65 | --- | 93 | --- | 82 | --- |
| San Juan | --- | --- | --- | --- | --- | --- | --- | --- | --- |
| San Miguel | 38 | 18 | 26 | 39 | --- | 101 | 16 | 89 | 11 |
| *Total W. Central and S. W. Dist. | 3,857 | 1,702 | 699 | 3,241 | 695 | 4,001 | 1,003 | 6,476 | 387 |
| Alamosa | --- | 109 | 129 | 197 | 41 | 248 | 7 | 311 | --- |
| Conejos | 2 | 200 | 238 | 428 | 12 | 522 | 149 | 336 | --- |
| Costilla | 58 | 55 | 168 | 358 | 2 | 68 | 243 | 242 | --- |
| Mineral | --- | --- | --- | --- | --- | --- | --- | 1 | --- |
| Rio Grande | --- | 189 | 187 | 294 | 4 | 558 | 2 | 297 | --- |
| Saguache | --- | 99 | 48 | 98 | 2 | 264 | --- | 163 | --- |
| *Total S. Central District | 60 | 652 | 770 | 1,375 | 61 | 1,660 | 401 | 1,350 | --- |
| Baca | 65 | --- | 22 | 159 | --- | --- | 7 | 32 | 459 |
| Bent | 250 | 44 | 256 | 212 | 156 | --- | 28 | 457 | 102 |
| Crowley | 9 | --- | --- | 3 | 11 | --- | 7 | 238 | 18 |
| Custer | 22 | 52 | 49 | 46 | --- | 100 | 1 | 43 | 12 |
| Fremont | 374 | 29 | 16 | 59 | 4 | 64 | 65 | 507 | 38 |
| Huerfano | 262 | 66 | 80 | 113 | 10 | 32 | 172 | 305 | 32 |
| Las Animas | 261 | 102 | 63 | 155 | 94 | 4 | 186 | 288 | 181 |
| Otero | 372 | 123 | 278 | 237 | 592 | --- | 273 | 960 | 77 |
| Prowers | 242 | 84 | 300 | 305 | 184 | 2 | 13 | 614 | 377 |
| Pueblo | 513 | 47 | 57 | 158 | 395 | --- | 150 | 655 | 123 |
| *Total Southeast District | 2,370 | 547 | 1,121 | 1,447 | 1,446 | 202 | 902 | 4,099 | 1,419 |
| State Total | 18,424 | 6,913 | 9,197 | 15,416 | 7,952 | 10,518 | 6,615 | 22,282 | 9,351 |

*Indicates approximate location of District for which Counties are given above.

## NUMBER OF FARMS REPORTING SPECIFIED CLASSES OF LIVESTOCK ON HAND

(Federal Census, January 1, 1935)

| COUNTY | NUMBER OF FARMS REPORTING | | | | | | |
|---|---|---|---|---|---|---|---|
| | Cattle, Calves, or Both | Horses, Mules, or Both | Sheep, Lambs, or Both | Hogs | Chickens | Turkeys | Cows Milked in 1934 |
| Chaffee | 227 | 229 | 25 | 161 | 248 | 102 | 206 |
| Clear Creek | 32 | 26 | 1 | 2 | 21 | 3 | 30 |
| Eagle | 315 | 342 | 72 | 189 | 299 | 114 | 309 |
| Gilpin | 38 | 39 | 1 | 5 | 31 | 1 | 33 |
| Grand | 220 | 255 | 47 | 55 | 207 | 59 | 210 |
| Gunnison | 333 | 341 | 103 | 109 | 268 | 49 | 316 |
| Jackson | 192 | 195 | 58 | 49 | 141 | 22 | 172 |
| Lake | 31 | 33 | 11 | 3 | 13 | 2 | 28 |
| Moffat | 619 | 691 | 161 | 204 | 580 | 117 | 548 |
| Park | 335 | 332 | 37 | 77 | 243 | 48 | 305 |
| Pitkin | 141 | 144 | 55 | 93 | 134 | 64 | 138 |
| Rio Blanco | 347 | 383 | 118 | 129 | 315 | 76 | 318 |
| Routt | 813 | 879 | 227 | 443 | 774 | 255 | 774 |
| Summit | 51 | 60 | 5 | 20 | 38 | 9 | 50 |
| Teller | 218 | 211 | 6 | 60 | 157 | 33 | 193 |
| ***Total Northwest District** | **3,912** | **4,160** | **927** | **1,599** | **3,469** | **954** | **3,630** |
| Boulder | 1,183 | 955 | 93 | 482 | 1,302 | 305 | 1,155 |
| Jefferson | 1,158 | 990 | 35 | 398 | 1,559 | 317 | 1,097 |
| Larimer | 1,606 | 1,419 | 314 | 724 | 1,725 | 558 | 1,537 |
| Logan | 1,682 | 1,577 | 85 | 1,202 | 1,671 | 388 | 1,644 |
| Morgan | 1,464 | 1,416 | 184 | 948 | 1,465 | 370 | 1,442 |
| Sedgwick | 543 | 497 | 21 | 431 | 543 | 135 | 526 |
| Weld | 4,729 | 4,588 | 565 | 2,483 | 4,898 | 1,541 | 4,588 |
| ***Total N. Central and N. E. District** | **12,365** | **11,442** | **1,297** | **6,668** | **13,163** | **3,614** | **11,989** |
| Adams | 1,295 | 1,434 | 59 | 748 | 1,755 | 458 | 1,219 |
| Arapahoe | 922 | 782 | 44 | 455 | 1,302 | 299 | 899 |
| Cheyenne | 598 | 580 | 61 | 372 | 585 | 313 | 569 |
| Denver | ----- | ----- | ----- | ----- | ----- | ----- | ----- |
| Douglas | 423 | 422 | 10 | 211 | 417 | 141 | 380 |
| Elbert | 1,123 | 1,113 | 59 | 790 | 1,092 | 351 | 1,071 |
| El Paso | 1,248 | 1,187 | 46 | 714 | 1,243 | 314 | 1,190 |
| Kiowa | 562 | 532 | 29 | 322 | 568 | 210 | 541 |
| Kit Carson | 1,513 | 1,380 | 73 | 1,119 | 1,467 | 400 | 1,490 |
| Lincoln | 1,061 | 1,004 | 62 | 750 | 1,035 | 390 | 1,029 |
| Phillips | 722 | 640 | 54 | 578 | 712 | 170 | 710 |
| Washington | 1,616 | 1,563 | 179 | 1,273 | 1,602 | 459 | 1,572 |
| Yuma | 1,979 | 1,847 | 100 | 1,584 | 1,919 | 567 | 1,921 |
| ***Total East Central Dist.** | **13,062** | **12,484** | **776** | **8,916** | **13,697** | **4,072** | **12,591** |
| Archuleta | 296 | 345 | 88 | 179 | 313 | 97 | 250 |
| Delta | 1,450 | 1,343 | 194 | 801 | 1,502 | 437 | 1,425 |
| Dolores | 202 | 208 | 22 | 101 | 191 | 24 | 175 |
| Garfield | 841 | 859 | 160 | 498 | 837 | 211 | 802 |
| Hinsdale | 39 | 39 | 9 | 2 | 19 | 1 | 39 |
| La Plata | 1,018 | 1,050 | 228 | 510 | 1,060 | 401 | 962 |
| Mesa | 2,050 | 1,999 | 209 | 1,049 | 2,149 | 482 | 1,971 |
| Montezuma | 856 | 855 | 174 | 498 | 851 | 271 | 776 |
| Montrose | 1,187 | 1,182 | 246 | 763 | 1,196 | 479 | 1,158 |
| Ouray | 151 | 151 | 37 | 88 | 145 | 46 | 145 |
| San Juan | ----- | ----- | ----- | ----- | ----- | ----- | ----- |
| San Miguel | 203 | 231 | 52 | 86 | 212 | 43 | 198 |
| ***Total West Central and Southwest District** | **8,293** | **8,262** | **1,419** | **4,575** | **8,475** | **2,492** | **7,901** |
| Alamosa | 422 | 405 | 102 | 261 | 427 | 195 | 402 |
| Conejos | 789 | 846 | 291 | 584 | 827 | 245 | 704 |
| Costilla | 375 | 478 | 101 | 394 | 459 | 72 | 319 |
| Mineral | 29 | 39 | 12 | ----- | 20 | 7 | 28 |
| Rio Grande | 611 | 604 | 199 | 400 | 621 | 284 | 589 |
| Saguache | 468 | 459 | 167 | 215 | 421 | 163 | 419 |
| ***Total South Central Dist.** | **2,694** | **2,831** | **872** | **1,854** | **2,775** | **966** | **2,461** |
| Baca | 1,466 | 1,170 | 39 | 911 | 1,483 | 299 | 1,462 |
| Bent | 752 | 777 | 114 | 386 | 788 | 343 | 716 |
| Crowley | 484 | 498 | 18 | 278 | 547 | 216 | 457 |
| Custer | 325 | 341 | 28 | 175 | 306 | 99 | 296 |
| Fremont | 815 | 720 | 19 | 419 | 1,038 | 245 | 729 |
| Huerfano | 658 | 729 | 144 | 386 | 742 | 191 | 551 |
| Las Animas | 1,585 | 1,653 | 180 | 794 | 1,620 | 351 | 1,377 |
| Otero | 1,072 | 1,113 | 85 | 606 | 1,183 | 462 | 1,060 |
| Prowers | 1,296 | 1,236 | 104 | 784 | 1,293 | 525 | 1,219 |
| Pueblo | 1,208 | 1,234 | 68 | 743 | 1,387 | 438 | 1,166 |
| ***Total Southeast District** | **9,661** | **9,471** | **799** | **5,482** | **10,387** | **3,169** | **9,033** |
| **State Total** | **49,987** | **48,650** | **6,090** | **29,094** | **51,966** | **15,267** | **47,605** |

*Indicates approximate location of District for which Counties are given above.

## CORN—ALL PURPOSES—1937

| COUNTY | IRRIGATED | | | NON-IRRIGATED | | | TOTAL | | |
|---|---|---|---|---|---|---|---|---|---|
| | Acres Harvested | Av. Yield | Prod. Bushels | Acres Harvested | Av. Yield | Bushels Prod. | Acres Harvested | Prod. Bushels | Value |
| Chaffee | ----- | --- | ------ | ------ | --- | ------ | ------ | ------ | ------ |
| Clear Creek | ----- | --- | ------ | ------ | --- | ------ | ------ | ------ | ------ |
| Eagle | 10 | 18 | 180 | ------ | --- | ------ | 10 | 180 | $ 126 |
| Gilpin | ----- | --- | ------ | ------ | --- | ------ | ------ | ------ | ------ |
| Grand | ----- | --- | ------ | ------ | --- | ------ | ------ | ------ | ------ |
| Gunnison | ----- | --- | ------ | ------ | --- | ------ | ------ | ------ | ------ |
| Jackson | ----- | --- | ------ | ------ | --- | ------ | ------ | ------ | ------ |
| Lake | ----- | --- | ------ | ------ | --- | ------ | ------ | ------ | ------ |
| Moffat | 750 | 16 | 12,000 | 1,090 | 11 | 11,990 | 1,840 | 23,990 | 17,992 |
| Park | ----- | --- | ------ | ------ | --- | ------ | ------ | ------ | ------ |
| Pitkin | ----- | --- | ------ | ------ | --- | ------ | ------ | ------ | ------ |
| Rio Blanco | 60 | 21 | 1,260 | 40 | 8 | 320 | 100 | 1,580 | 1,138 |
| Routt | ----- | --- | ------ | ------ | --- | ------ | ------ | ------ | ------ |
| Summit | ----- | --- | ------ | ------ | --- | ------ | ------ | ------ | ------ |
| Teller | ----- | --- | ------ | ------ | --- | ------ | ------ | ------ | ------ |
| ***Total Northwest Dist.** | **820** | **16.4** | **13,440** | **1,130** | **10.9** | **12,310** | **1,950** | **25,750** | **$ 19,256** |
| Boulder | 9,050 | 30 | 271,500 | 5,480 | 8 | 43,840 | 14,530 | 315,340 | $ 214,431 |
| Jefferson | 5,920 | 40 | 236,800 | 2,710 | 9 | 24,390 | 8,630 | 261,190 | 177,609 |
| Larimer | 10,100 | 30 | 303,000 | 6,470 | 10 | 64,700 | 16,570 | 367,700 | 239,005 |
| Logan | 12,130 | 25 | 303,250 | 83,090 | 4 | 332,360 | 95,220 | 635,610 | 419,503 |
| Morgan | 17,260 | 30 | 517,800 | 32,900 | 3 | 98,700 | 50,160 | 616,500 | 413,055 |
| Sedgwick | 2,750 | 42 | 115,500 | 27,460 | 2 | 54,920 | 30,210 | 170,420 | 114,181 |
| Weld | 36,110 | 27 | 974,970 | 61,030 | 4 | 244,120 | 97,140 | 1,219,090 | 816,790 |
| ***Total N. Central and N. E. Dist.** | **93,320** | **29.2** | **2,722,820** | **219,140** | **3.9** | **863,030** | **312,460** | **3,585,850** | **$2,394,574** |
| Adams | 5,740 | 31 | 177,940 | 39,500 | 5 | 197,500 | 45,240 | 375,440 | $ 244,036 |
| Arapahoe | 1,670 | 33 | 55,110 | 28,800 | 7 | 201,600 | 30,470 | 256,710 | 166,862 |
| Cheyenne | ----- | --- | ------ | 16,220 | 4 | 64,880 | 16,220 | 64,880 | 43,470 |
| Denver | ----- | --- | ------ | ------ | --- | ------ | ------ | ------ | ------ |
| Douglas | ----- | --- | ------ | 17,230 | 8 | 137,840 | 17,230 | 137,840 | 96,488 |
| Elbert | ----- | --- | ------ | 52,210 | 4 | 208,840 | 52,210 | 208,840 | 146,188 |
| El Paso | 1,460 | 22 | 32,120 | 43,180 | 4 | 172,720 | 44,640 | 204,840 | 143,388 |
| Kiowa | ----- | --- | ------ | 9,140 | 2 | 18,280 | 9,140 | 18,280 | 12,430 |
| Kit Carson | ----- | --- | ------ | 70,370 | 2 | 140,740 | 70,370 | 140,740 | 92,888 |
| Lincoln | ----- | --- | ------ | 43,630 | 3 | 130,890 | 43,630 | 130,890 | 85,078 |
| Phillips | ----- | --- | ------ | 63,020 | 6 | 378,120 | 63,020 | 378,120 | 253,340 |
| Washington | 1,150 | 30 | 34,500 | 129,040 | 3 | 387,120 | 130,190 | 421,620 | 274,053 |
| Yuma | 450 | 20 | 9,000 | 142,480 | 5 | 712,400 | 142,930 | 721,400 | 468,910 |
| ***Total E. Central Dist.** | **10,470** | **29.5** | **308,670** | **654,820** | **4.2** | **2,750,930** | **665,290** | **3,059,600** | **$2,027,131** |
| Archuleta | 180 | 23 | 4,140 | 730 | 11 | 8,030 | 910 | 12,170 | $ 8,519 |
| Delta | 8,840 | 40 | 353,600 | 440 | 9 | 3,960 | 9,280 | 357,560 | 239,565 |
| Dolores | ----- | --- | ------ | 2,830 | 11 | 31,130 | 2,830 | 31,130 | 22,414 |
| Garfield | 2,620 | 30 | 78,600 | 400 | 8 | 3,200 | 3,020 | 81,800 | 57,260 |
| Hinsdale | ----- | --- | ------ | ------ | --- | ------ | ------ | ------ | ------ |
| La Plata | 1,450 | 25 | 36,250 | 1,060 | 12 | 12,720 | 2,510 | 48,970 | 34,279 |
| Mesa | 8,710 | 31 | 270,010 | 240 | 10 | 2,400 | 8,950 | 272,410 | 185,239 |
| Montezuma | 2,330 | 20 | 46,600 | 3,260 | 12 | 39,120 | 5,590 | 85,720 | 64,290 |
| Montrose | 7,140 | 36 | 257,040 | 180 | 8 | 1,440 | 7,320 | 258,480 | 175,766 |
| Ouray | 90 | 20 | 1,800 | ------ | --- | ------ | 90 | 1,800 | 1,224 |
| San Juan | ----- | --- | ------ | ------ | --- | ------ | ------ | ------ | ------ |
| San Miguel | 60 | 22 | 1,320 | 290 | 10 | 2,900 | 350 | 4,220 | 2,951 |
| ***Total W. Central and S. W. Dist.** | **31,420** | **33.4** | **1,049,360** | **9,430** | **11.1** | **104,900** | **40,850** | **1,154,260** | **$ 791,510** |
| Alamosa | ----- | --- | ------ | ------ | --- | ------ | ------ | ------ | ------ |
| Conejos | 60 | 25 | 1,500 | ------ | --- | ------ | 60 | 1,500 | $ 1,080 |
| Costilla | 490 | 22 | 10,780 | ------ | --- | ------ | 490 | 10,780 | 7,546 |
| Mineral | ----- | --- | ------ | ------ | --- | ------ | ------ | ------ | ------ |
| Rio Grande | 120 | 27 | 3,240 | ------ | --- | ------ | 120 | 3,240 | 2,300 |
| Saguache | ----- | --- | ------ | ------ | --- | ------ | ------ | ------ | ------ |
| ***Total S. Central Dist.** | **670** | **23.2** | **15,520** | ------ | --- | ------ | **670** | **15,520** | **$ 10,926** |
| Baca | 130 | 22 | 2,860 | 990 | 1 | 990 | 1,120 | 3,850 | $ 2,888 |
| Bent | 2,960 | 25 | 74,000 | 1,150 | 2 | 2,300 | 4,110 | 76,300 | 53,410 |
| Crowley | 5,650 | 21 | 118,650 | 90 | 2 | 180 | 5,740 | 118,830 | 83,181 |
| Custer | 230 | 12 | 2,760 | 1,560 | 2 | 3,120 | 1,790 | 5,880 | 4,116 |
| Fremont | 3,310 | 22 | 72,820 | 300 | 3 | 900 | 3,610 | 73,720 | 53,078 |
| Huerfano | 450 | 20 | 9,000 | 2,110 | 7 | 14,770 | 2,560 | 23,770 | 15,926 |
| Las Animas | 870 | 27 | 23,490 | 2,560 | 7 | 17,920 | 3,430 | 41,410 | 28,987 |
| Otero | 5,610 | 30 | 168,300 | 460 | 2 | 920 | 6,070 | 169,220 | 120,146 |
| Prowers | 4,420 | 17 | 75,140 | 1,470 | 2 | 2,940 | 5,890 | 78,080 | 56,218 |
| Pueblo | 6,730 | 27 | 181,710 | 3,090 | 4 | 12,360 | 9,820 | 194,070 | 135,849 |
| ***Total Southeast Dist.** | **30,360** | **24.0** | **728,730** | **13,780** | **4.1** | **56,400** | **44,140** | **785,130** | **$ 553,799** |
| **State Total** | **167,060** | **29.0** | **4,838,540** | **898,300** | **4.2** | **3,787,570** | **1,065,360** | **8,626,110** | **$5,797,196** |

*Indicates approximate location of District for which Counties are given above.

## WINTER WHEAT—1937

| COUNTY | IRRIGATED | | | NON-IRRIGATED | | | TOTAL | | |
|---|---|---|---|---|---|---|---|---|---|
| | Acres Harvested | Av. Yield | Prod. Bushels | Acres Harvested | Av. Yield | Prod. Bushels | Acres Harvested | Prod. Bushels | Value |
| Chaffee | ----- | --- | ------ | ------ | --- | ------ | ------ | ------ | ------ |
| Clear Creek | ----- | --- | ------ | ------ | --- | ------ | ------ | ------ | ------ |
| Eagle | ----- | --- | ------ | 50 | 25 | 1,250 | 50 | 1,250 | $ 1,000 |
| Gilpin | ----- | --- | ------ | ------ | --- | ------ | ------ | ------ | ------ |
| Grand | ----- | --- | ------ | 250 | 25 | 6,250 | 250 | 6,250 | 5,312 |
| Gunnison | 10 | 25 | 250 | 20 | 21 | 420 | 30 | 670 | 603 |
| Jackson | ----- | --- | ------ | ------ | --- | ------ | ------ | ------ | ------ |
| Lake | ----- | --- | ------ | ------ | --- | ------ | ------ | ------ | ------ |
| Moffat | 150 | 35 | 5,250 | 6,540 | 19 | 124,260 | 6,690 | 129,510 | 102,313 |
| Park | ----- | --- | ------ | ------ | --- | ------ | ------ | ------ | ------ |
| Pitkin | ----- | --- | ------ | ------ | --- | ------ | ------ | ------ | ------ |
| Rio Blanco | 50 | 35 | 1,750 | 2,740 | 15 | 41,100 | 2,790 | 42,850 | 34,280 |
| Routt | 300 | 37 | 11,100 | 9,680 | 27 | 261,360 | 9,980 | 272,460 | 226,142 |
| Summit | 30 | 26 | 780 | ------ | --- | ------ | 30 | 780 | 663 |
| Teller | ----- | --- | ------ | ------ | --- | ------ | ------ | ------ | ------ |
| *Total Northwest Dist. | 540 | 35.4 | 19,130 | 19,280 | 22.5 | 434,640 | 19,820 | 453,770 | $ 370,313 |
| Boulder | 10,580 | 35 | 370,300 | 13,940 | 18 | 250,920 | 24,520 | 621,220 | $ 590,159 |
| Jefferson | 6,020 | 37 | 222,740 | 10,760 | 23 | 247,480 | 16,780 | 470,220 | 446,709 |
| Larimer | 5,930 | 30 | 177,900 | 14,720 | 18 | 264,960 | 20,650 | 442,860 | 425,146 |
| Logan | 1,150 | 20 | 23,000 | 90,760 | 9 | 816,840 | 91,910 | 839,840 | 789,450 |
| Morgan | 960 | 25 | 24,000 | 18,660 | 6 | 111,960 | 19,620 | 135,960 | 129,162 |
| Sedgwick | 50 | 30 | 1,500 | 29,670 | 5 | 148,350 | 29,720 | 149,850 | 143,856 |
| Weld | 22,720 | 26 | 590,720 | 67,510 | 13 | 877,630 | 90,230 | 1,468,350 | 1,409,616 |
| *Total N. Central and N. E. Dist. | 47,410 | 29.7 | 1,410,160 | 246,020 | 11.0 | 2,718,140 | 293,430 | 4,128,300 | $3,934,098 |
| Adams | 8,960 | 30 | 268,800 | 67,400 | 14 | 943,600 | 76,360 | 1,212,400 | $1,139,656 |
| Arapahoe | 1,140 | 32 | 36,480 | 32,150 | 14 | 450,100 | 33,290 | 486,580 | 457,385 |
| Cheyenne | ----- | --- | ------ | ------ | --- | ------ | ------ | ------ | ------ |
| Denver | ----- | --- | ------ | ------ | --- | ------ | ------ | ------ | ------ |
| Douglas | 100 | 37 | 3,700 | 12,150 | 22 | 267,300 | 12,250 | 271,000 | 254,740 |
| Elbert | ----- | --- | ------ | 13,630 | 11 | 149,930 | 13,630 | 149,930 | 140,934 |
| El Paso | 100 | 25 | 2,500 | 3,420 | 10 | 34,200 | 3,520 | 36,700 | 34,865 |
| Kiowa | ----- | --- | ------ | ------ | --- | ------ | ------ | ------ | ------ |
| Kit Carson | ----- | --- | ------ | 22,730 | 9 | 204,570 | 22,730 | 204,570 | 196,387 |
| Lincoln | ----- | --- | ------ | 8,570 | 4 | 34,280 | 8,570 | 34,280 | 32,223 |
| Phillips | ----- | --- | ------ | 62,480 | 8 | 499,840 | 62,480 | 499,840 | 474,848 |
| Washington | 480 | 30 | 14,400 | 65,260 | 8 | 522,080 | 65,740 | 536,480 | 509,656 |
| Yuma | 100 | 13 | 1,300 | 105,080 | 13 | 1,366,040 | 105,180 | 1,367,340 | 1,312,646 |
| *Total E. Central Dist. | 10,880 | 30.1 | 327,180 | 392,870 | 11.4 | 4,471,940 | 403,750 | 4,799,120 | $4,553,340 |
| Archuleta | 50 | 25 | 1,250 | 100 | 17 | 1,700 | 150 | 2,950 | $ 2,212 |
| Delta | 620 | 27 | 16,740 | 50 | 20 | 1,000 | 670 | 17,740 | 14,724 |
| Dolores | 30 | 29 | 870 | 3,780 | 18 | 68,040 | 3,810 | 68,910 | 52,372 |
| Garfield | 430 | 25 | 10,750 | 490 | 5 | 2,450 | 920 | 13,200 | 10,692 |
| Hinsdale | ----- | --- | ------ | ------ | --- | ------ | ------ | ------ | ------ |
| La Plata | 5,570 | 30 | 167,100 | 1,220 | 18 | 21,960 | 6,790 | 189,060 | 143,686 |
| Mesa | 2,060 | 27 | 55,620 | 150 | 13 | 1,950 | 2,210 | 57,570 | 48,934 |
| Montezuma | 100 | 31 | 3,100 | 4,060 | 20 | 81,200 | 4,160 | 84,300 | 63,225 |
| Montrose | 3,020 | 27 | 81,540 | 720 | 20 | 14,400 | 3,740 | 95,940 | 77,711 |
| Ouray | 70 | 22 | 1,540 | 280 | 20 | 5,600 | 350 | 7,140 | 5,712 |
| San Juan | ----- | --- | ------ | ------ | --- | ------ | ------ | ------ | ------ |
| San Miguel | 110 | 28 | 3,080 | 310 | 25 | 7,750 | 420 | 10,830 | 8,339 |
| *Total W. Central and S. W. Dist. | 12,060 | 28.3 | 341,590 | 11,160 | 18.5 | 206,050 | 23,220 | 547,640 | $ 427,607 |
| Alamosa | ----- | --- | ------ | ------ | --- | ------ | ------ | ------ | ------ |
| Conejos | ----- | --- | ------ | ------ | --- | ------ | ------ | ------ | ------ |
| Costilla | 150 | 27 | 4,050 | ------ | --- | ------ | 150 | 4,050 | $ 3,524 |
| Mineral | ----- | --- | ------ | ------ | --- | ------ | ------ | ------ | ------ |
| Rio Grande | ----- | --- | ------ | ------ | --- | ------ | ------ | ------ | ------ |
| Saguache | ----- | --- | ------ | ------ | --- | ------ | ------ | ------ | ------ |
| *Total S. Central Dist. | 150 | 27.0 | 4,050 | ------ | --- | ------ | 150 | 4,050 | $ 3,524 |
| Baca | 170 | 15 | 2,550 | 180 | 4 | 720 | 350 | 3,270 | $ 3,106 |
| Bent | 4,780 | 27 | 129,060 | 1,630 | 5 | 8,150 | 6,410 | 137,210 | 133,094 |
| Crowley | 250 | 25 | 6,250 | ------ | --- | ------ | 250 | 6,250 | 6,062 |
| Custer | 410 | 27 | 11,070 | 260 | 7 | 1,820 | 670 | 12,890 | 12,374 |
| Fremont | 390 | 30 | 11,700 | 70 | 5 | 350 | 460 | 12,050 | 11,688 |
| Huerfano | 620 | 30 | 18,600 | 1,370 | 8 | 10,960 | 1,990 | 29,560 | 28,673 |
| Las Animas | 430 | 30 | 12,900 | 160 | 8 | 1,280 | 590 | 14,180 | 13,755 |
| Otero | 2,020 | 30 | 60,600 | 710 | 5 | 3,550 | 2,730 | 64,150 | 62,226 |
| Prowers | 10,040 | 26 | 261,040 | 3,210 | 4 | 12,840 | 13,250 | 273,880 | 257,447 |
| Pueblo | 1,610 | 30 | 48,300 | 5,150 | 7 | 36,050 | 6,760 | 84,350 | 81,820 |
| *Total Southeast Dist. | 20,720 | 27.1 | 562,070 | 12,740 | 5.9 | 75,720 | 33,460 | 637,790 | $ 610,245 |
| State Total | 91,760 | 29.0 | 2,664,180 | 682,070 | 11.6 | 7,906,490 | 773,830 | 10,570,670 | $9,899,127 |

*Indicates approximate location of District for which Counties are given above.

## SPRING WHEAT—1937

| COUNTY | IRRIGATED | | | NON-IRRIGATED | | | TOTAL | | |
|---|---|---|---|---|---|---|---|---|---|
| | Acres Harvested | Av. Yield | Prod. Bushels | Acres Harvested | Av. Yield | Prod. Bushels | Acres Harvested | Prod. Bushels | Value |
| Chaffee | 990 | 23 | 22,770 | ------ | --- | ------ | 990 | 22,770 | $ 20,493 |
| Clear Creek | ------ | --- | ------ | ------ | --- | ------ | ------ | ------ | ------ |
| Eagle | 1,770 | 32 | 56,640 | 90 | 22 | 1,980 | 1,860 | 58,620 | 50,999 |
| Gilpin | ------ | --- | ------ | 20 | 17 | 340 | 20 | 340 | 306 |
| Grand | 40 | 20 | 800 | 10 | 17 | 170 | 50 | 970 | 824 |
| Gunnison | 80 | 31 | 2,480 | 20 | 18 | 360 | 100 | 2,840 | 2,499 |
| Jackson | ------ | --- | ------ | ------ | --- | ------ | ------ | ------ | ------ |
| Lake | ------ | --- | ------ | ------ | --- | ------ | ------ | ------ | ------ |
| Moffat | 300 | 27 | 8,100 | 3,120 | 18 | 56,160 | 3,420 | 64,260 | 52,693 |
| Park | ------ | --- | ------ | ------ | --- | ------ | ------ | ------ | ------ |
| Pitkin | 600 | 26 | 15,600 | 130 | 22 | 2,860 | 730 | 18,460 | 16,060 |
| Rio Blanco | 450 | 35 | 15,750 | 1,310 | 20 | 26,200 | 1,760 | 41,950 | 33,980 |
| Routt | ------ | --- | ------ | 6,930 | 26 | 180,180 | 6,930 | 180,180 | 147,748 |
| Summit | 30 | 33 | 990 | ------ | --- | ------ | 30 | 990 | 842 |
| Teller | ------ | --- | ------ | 70 | 21 | 1,470 | 70 | 1,470 | 1,323 |
| *Total Northwest Dist. | 4,260 | 28.9 | 123,130 | 11,700 | 23.1 | 269,720 | 15,960 | 392,850 | $ 327,767 |
| Boulder | 7,220 | 33 | 238,260 | 540 | 12 | 6,480 | 7,760 | 244,740 | 232,503 |
| Jefferson | 4,510 | 34 | 153,340 | 1,160 | 16 | 18,560 | 5,670 | 171,900 | 163,305 |
| Larimer | 11,120 | 30 | 333,600 | 1,320 | 12 | 15,840 | 12,440 | 349,440 | 335,462 |
| Logan | 2,050 | 19 | 38,950 | 34,060 | 4 | 136,240 | 36,110 | 175,190 | 164,679 |
| Morgan | 1,400 | 15 | 21,000 | 13,620 | 3 | 40,860 | 15,020 | 61,860 | 58,767 |
| Sedgwick | 750 | 22 | 16,500 | 6,010 | 4 | 24,040 | 6,760 | 40,540 | 38,918 |
| Weld | 20,260 | 26 | 526.760 | 36,760 | 6 | 220,560 | 57,020 | 747,320 | 717,427 |
| *Total N. Central and N. E. Dist. | 47,310 | 28.1 | 1,328,410 | 93,470 | 4.9 | 462,580 | 140,780 | 1,790,990 | $1,711,061 |
| Adams | 9,040 | 26 | 235,040 | 16,140 | 7 | 112,980 | 25,180 | 348,020 | $ 327,139 |
| Arapahoe | 1,810 | 25 | 45,250 | 8,730 | 10 | 87,300 | 10,540 | 132,550 | 124,597 |
| Cheyenne | ------ | --- | ------ | ------ | --- | ------ | ------ | ------ | ------ |
| Denver | ------ | --- | ------ | ------ | --- | ------ | ------ | ------ | ------ |
| Douglas | ------ | --- | ------ | 1,020 | 14 | 14,280 | 1,020 | 14,280 | 13,560 |
| Elbert | ------ | --- | ------ | 13,950 | 7 | 97,650 | 13,950 | 97,650 | 91,791 |
| El Paso | 70 | 15 | 1,050 | 2,850 | 5 | 14,250 | 2,920 | 15,300 | 14,688 |
| Kiowa | ------ | --- | ------ | 50 | 5 | 250 | 50 | 250 | 240 |
| Kit Carson | ------ | --- | ------ | 1,590 | 4 | 6,360 | 1,590 | 6,360 | 6,042 |
| Lincoln | ------ | --- | ------ | 14,190 | 2 | 28,380 | 14,190 | 28,380 | 27,245 |
| Phillips | ------ | --- | ------ | 20,510 | 3 | 61,530 | 20,510 | 61,530 | 58,454 |
| Washington | 150 | 25 | 3,750 | 33,980 | 3 | 101,940 | 34,130 | 105,690 | 99,349 |
| Yuma | ------ | --- | ------ | 7,250 | 5 | 36,250 | 7,250 | 36,250 | 34,800 |
| *Total E. Central Dist. | 11,070 | 25.8 | 285,090 | 120,260 | 4.7 | 561,170 | 131,330 | 846,260 | $ 797,911 |
| Archuleta | 80 | 22 | 1,760 | 2,040 | 11 | 22,440 | 2,120 | 24,200 | $ 20,570 |
| Delta | 6,420 | 26 | 166,920 | 110 | 18 | 1,980 | 6,530 | 168,900 | 146,943 |
| Dolores | ------ | --- | ------ | 400 | 18 | 7,200 | 400 | 7,200 | 6,049 |
| Garfield | 7,460 | 23 | 171,580 | 510 | 10 | 5,100 | 7,970 | 176,680 | 151,943 |
| Hinsdale | ------ | --- | ------ | ------ | --- | ------ | ------ | ------ | ------ |
| La Plata | 6,490 | 22 | 142,780 | 940 | 10 | 9,400 | 7,430 | 152,180 | 126,309 |
| Mesa | 2,150 | 29 | 62,350 | 50 | 9 | 450 | 2,200 | 62,800 | 54,008 |
| Montezuma | 5,700 | 20 | 114,000 | 1.010 | 18 | 18,180 | 6,710 | 132,180 | 111,031 |
| Montrose | 8,890 | 25 | 222,250 | 280 | 17 | 4,760 | 9,170 | 227,010 | 188,418 |
| Ouray | 1,130 | 22 | 24,860 | 150 | 10 | 1,500 | 1,280 | 26,360 | 21,613 |
| San Juan | ------ | --- | ------ | ------ | --- | ------ | ------ | ------ | ------ |
| San Miguel | 510 | 27 | 13,770 | 450 | 20 | 9,000 | 960 | 22,770 | 18,44- |
| *Total W. Central and S. W. Dist. | 38,830 | 23.7 | 920,270 | 5,940 | 13.5 | 80,010 | 44,770 | 1,000,280 | $ 845,33 |
| Alamosa | 5,070 | 17 | 86,190 | ------ | --- | ------ | 5,070 | 86,190 | $ 74,12 |
| Conejos | 3,580 | 23 | 82,340 | ------ | --- | ------ | 3,580 | 82,340 | 71,63 |
| Costilla | 5,820 | 21 | 122,220 | ------ | --- | ------ | 5,820 | 122,220 | 105,10 |
| Mineral | ------ | --- | ------ | ------ | --- | ------ | ------ | ------ | ------ |
| Rio Grande | 11,940 | 23 | 274,620 | ------ | --- | ------ | 11,940 | 274,620 | 241,66 |
| Saguache | 3,460 | 17 | 58,820 | ------ | --- | ------ | 3,460 | 58,820 | 51,17 |
| *Total S. Central Dist. | 29,870 | 20.9 | 624,190 | ------ | --- | ------ | 29,870 | 624,190 | $ 543,70 |
| Baca | ------ | --- | ------ | ------ | --- | ------ | ------ | ------ | ------ |
| Bent | 150 | 20 | 3,000 | ------ | --- | ------ | 150 | 3,000 | $ 2,82 |
| Crowley | 510 | 22 | 11,220 | ------ | --- | ------ | 510 | 11,220 | 10,77 |
| Custer | 430 | 17 | 7,310 | 480 | 4 | 1,920 | 910 | 9,230 | 8,76 |
| Fremont | 260 | 16 | 4,160 | 30 | 6 | 180 | 290 | 4,340 | 4,21 |
| Huerfano | 270 | 25 | 6.750 | 220 | 7 | 1,540 | 490 | 8,290 | 7,79 |
| Las Animas | 230 | 26 | 5.980 | 120 | 4 | 480 | 350 | 6,460 | 6,00 |
| Otero | 740 | 18 | 13,320 | ------ | --- | ------ | 740 | 13,320 | 12,65 |
| Prowers | 70 | 25 | 1,750 | ------ | --- | ------ | 70 | 1,750 | 1,62 |
| Pueblo | 370 | 18 | 6,660 | 350 | 7 | 2,450 | 720 | 9,110 | 8,74 |
| *Total Southeast Dist. | 3,030 | 19.9 | 60,150 | 1,200 | 5.5 | 6.570 | 4,230 | 66,720 | $ 63,39 |
| State Total | 134,370 | 24.9 | 3,341,240 | 232,570 | 5.9 | 1,380,050 | 366,940 | 4,721,290 | $4,289,17 |

*Indicates approximate location of District for which Counties are given above.

## OATS—1937

| COUNTY | IRRIGATED | | | NON-IRRIGATED | | | TOTAL | | |
|---|---|---|---|---|---|---|---|---|---|
| | Acres Harvested | Av. Yield | Prod. Bushels | Acres Harvested | Av. Yield | Prod. Bushels | Acres Harvested | Prod. Bushels | Value |
| Chaffee | 950 | 37 | 35,150 | ------ | --- | ------ | 950 | 35,150 | $ 14,763 |
| Clear Creek | ------ | --- | ------ | ------ | --- | ------ | ------ | ------ | ------ |
| Eagle | 1,360 | 55 | 74,800 | 70 | 28 | 1,960 | 1,430 | 76,760 | 28,401 |
| Gilpin | ------ | --- | ------ | 340 | 30 | 10,200 | 340 | 10,200 | 3,876 |
| Grand | 780 | 20 | 15,600 | 250 | 25 | 6,250 | 1,030 | 21,850 | 8,084 |
| Gunnison | 420 | 25 | 10,500 | 190 | 15 | 2,850 | 610 | 13,350 | 5,607 |
| Jackson | 20 | 25 | 500 | 40 | 20 | 800 | 60 | 1,300 | 481 |
| Lake | ------ | --- | ------ | ------ | --- | ------ | ------ | ------ | ------ |
| Moffat | 750 | 50 | 37,500 | 1,030 | 30 | 30,900 | 1,780 | 68,400 | 23,940 |
| Park | ------ | --- | ------ | 530 | 15 | 7,950 | 530 | 7,950 | 3,260 |
| Pitkin | 930 | 52 | 48,360 | 90 | 19 | 1,710 | 1,020 | 50,070 | 18,526 |
| Rio Blanco | 1,110 | 57 | 63,270 | 310 | 30 | 9,300 | 1,420 | 72,570 | 27,577 |
| Routt | 150 | 50 | 7,500 | 7,490 | 48 | 359,520 | 7,640 | 367,020 | 128,457 |
| Summit | 60 | 48 | 2,880 | 50 | 30 | 1,500 | 110 | 4,380 | 1,664 |
| Teller | ------ | --- | ------ | 2,770 | 25 | 69,250 | 2,770 | 69,250 | 28,392 |
| ***Total Northwest Dist.** | **6,530** | **45.3** | **296,060** | **13,160** | **38.2** | **502,190** | **19,690** | **798,250** | **$ 293,028** |
| Boulder | 3,020 | 50 | 151,000 | 830 | 17 | 14,110 | 3,850 | 165,110 | $ 64,393 |
| Jefferson | 2,560 | 49 | 125,440 | 1,500 | 20 | 30,000 | 4,060 | 155,440 | 62,176 |
| Larimer | 5,020 | 48 | 240,960 | 450 | 16 | 7,200 | 5,470 | 248,160 | 94,301 |
| Logan | 2,950 | 38 | 112,100 | 4,190 | 10 | 41,900 | 7,140 | 154,000 | 58,520 |
| Morgan | 2,020 | 40 | 80,800 | 360 | 10 | 3,600 | 2,380 | 84,400 | 37,136 |
| Sedgwick | 1,980 | 55 | 108,900 | 4,230 | 7 | 29,610 | 6,210 | 138,510 | 58,174 |
| Weld | 12,860 | 42 | 540,120 | 1,820 | 11 | 20,020 | 14,680 | 560,140 | 240,860 |
| ***Total N. Central and N. E. Dist.** | **30,410** | **44.7** | **1,359,320** | **13,380** | **10.9** | **146,440** | **43,790** | **1,505,760** | **$ 615,560** |
| Adams | 1,560 | 45 | 70,200 | 150 | 17 | 2,550 | 1,710 | 72,750 | $ 29,100 |
| Arapahoe | 390 | 45 | 17,550 | 340 | 20 | 6,800 | 730 | 24,350 | 9,740 |
| Cheyenne | ------ | --- | ------ | ------ | --- | ------ | ------ | ------ | ------ |
| Denver | ------ | --- | ------ | ------ | --- | ------ | ------ | ------ | ------ |
| Douglas | 20 | 44 | 880 | 3,830 | 20 | 76,600 | 3,850 | 77,480 | 30,992 |
| Elbert | ------ | --- | ------ | 3,360 | 12 | 40,320 | 3,360 | 40,320 | 16,128 |
| El Paso | 200 | 32 | 6,400 | 4,010 | 13 | 52,130 | 4,210 | 58,530 | 24,583 |
| Kiowa | ------ | --- | ------ | ------ | --- | ------ | ------ | ------ | ------ |
| Kit Carson | ------ | --- | ------ | 370 | 5 | 1,850 | 370 | 1,850 | 740 |
| Lincoln | ------ | --- | ------ | 70 | 8 | 560 | 70 | 560 | 218 |
| Phillips | ------ | --- | ------ | 8,950 | 6 | 53,700 | 8,950 | 53,700 | 20,406 |
| Washington | 270 | 42 | 11,340 | 4,290 | 9 | 38,610 | 4,560 | 49,950 | 18,482 |
| Yuma | 50 | 33 | 1,650 | 1,940 | 16 | 31,040 | 1,990 | 32,690 | 12,095 |
| ***Total E. Central Dist.** | **2,490** | **43.4** | **108,020** | **27,310** | **11.1** | **304,160** | **29,800** | **412,180** | **$ 162,484** |
| Archuleta | 190 | 41 | 7,790 | 1,340 | 10 | 13,400 | 1,530 | 21,190 | $ 8,476 |
| Delta | 3,600 | 40 | 144,000 | 50 | 17 | 850 | 3,650 | 144,850 | 52,146 |
| Dolores | 20 | 36 | 720 | 150 | 15 | 2,250 | 170 | 2,970 | 1,188 |
| Garfield | 3,020 | 40 | 120,800 | 240 | 10 | 2,400 | 3,260 | 123,200 | 43,120 |
| Hinsdale | ------ | --- | ------ | ------ | --- | ------ | ------ | ------ | ------ |
| La Plata | 2,950 | 40 | 118,000 | 360 | 10 | 3,600 | 3,310 | 121,600 | 51,072 |
| Mesa | 2,320 | 45 | 104,400 | 20 | 15 | 300 | 2,340 | 104,700 | 38,739 |
| Montezuma | 3,210 | 42 | 134,820 | 150 | 22 | 3,300 | 3,360 | 138,120 | 55,248 |
| Montrose | 5,320 | 39 | 207,480 | 210 | 16 | 3,360 | 5,530 | 210,840 | 80,119 |
| Ouray | 360 | 35 | 12,600 | 120 | 15 | 1,800 | 480 | 14,400 | 5,616 |
| San Juan | ------ | --- | ------ | ------ | --- | ------ | ------ | ------ | ------ |
| San Miguel | 580 | 42 | 24,360 | 170 | 20 | 3,400 | 750 | 27,760 | 11,104 |
| ***Total W. Central and S. W. Dist.** | **21,570** | **40.6** | **874,970** | **2,810** | **12.3** | **34,660** | **24,380** | **909,630** | **$ 346,828** |
| Alamosa | 4,630 | 36 | 166,680 | ------ | --- | ------ | 4,630 | 166,680 | $ 58,338 |
| Conejos | 1,540 | 40 | 61,600 | ------ | --- | ------ | 1,540 | 61,600 | 21,560 |
| Costilla | 1,320 | 39 | 51,480 | ------ | --- | ------ | 1,320 | 51,480 | 17,503 |
| Mineral | 60 | 35 | 2,100 | ------ | --- | ------ | 60 | 2,100 | 798 |
| Rio Grande | 4,210 | 37 | 155,770 | ------ | --- | ------ | 4,210 | 155,770 | 57,635 |
| Saguache | 3,120 | 40 | 124,800 | ------ | --- | ------ | 3,120 | 124,800 | 43,680 |
| ***Total S. Central Dist.** | **14,880** | **37.8** | **562,430** | ------ | --- | ------ | **14,880** | **562,430** | **$ 199,514** |
| Baca | ------ | --- | ------ | ------ | --- | ------ | ------ | ------ | ------ |
| Bent | 200 | 45 | 9,000 | 10 | 7 | 70 | 210 | 9,070 | $ 3,265 |
| Crowley | 650 | 46 | 29,900 | ------ | --- | ------ | 650 | 29,900 | 11,661 |
| Custer | 1,290 | 25 | 32,250 | 2,530 | 15 | 37,950 | 3,820 | 70,200 | 28,782 |
| Fremont | 660 | 22 | 14,520 | 20 | 7 | 140 | 680 | 14,660 | 5,864 |
| Huerfano | 870 | 42 | 36,540 | 690 | 13 | 8,970 | 1,560 | 45,510 | 17,294 |
| Las Animas | 220 | 47 | 10,340 | 240 | 10 | 2,400 | 460 | 12,740 | 4,841 |
| Otero | 650 | 45 | 29,250 | ------ | --- | ------ | 650 | 29,250 | 11,700 |
| Prowers | 1,370 | 47 | 64,390 | ------ | --- | ------ | 1,370 | 64,390 | 24,468 |
| Pueblo | 820 | 33 | 27,060 | 300 | 8 | 2,400 | 1,120 | 29,460 | 12,373 |
| ***Total Southeast Dist.** | **6,730** | **37.6** | **253,250** | **3,790** | **13.7** | **51,930** | **10,520** | **305,180** | **$ 120,248** |
| **State Total** | **82,610** | **41.8** | **3,454,050** | **60,450** | **17.2** | **1,039,380** | **143,060** | **4,493,430** | **$1,737,662** |

*Indicates approximate location of District for which Counties are given above.

## BARLEY—1937

| COUNTY | IRRIGATED | | | NON-IRRIGATED | | | TOTAL | | |
|---|---|---|---|---|---|---|---|---|---|
| | Acres Harvested | Av. Yield | Prod. Bushels | Acres Harvested | Av. Yield | Prod. Bushels | Acres Harvested | Prod. Bushels | Value |
| Chaffee | 2,050 | 29 | 59,450 | ------ | --- | ------ | 2,050 | 59,450 | $ 33,880 |
| Clear Creek | 10 | 29 | 290 | ------ | --- | ------ | 10 | 290 | 160 |
| Eagle | 670 | 44 | 29,480 | 20 | 29 | 580 | 690 | 30,060 | 15,932 |
| Gilpin | ------ | --- | ------ | ------ | --- | ------ | ------ | ------ | ------ |
| Grand | 500 | 26 | 13,000 | 60 | 19 | 1,140 | 560 | 14,140 | 7,211 |
| Gunnison | 140 | 32 | 4,480 | 90 | 16 | 1,440 | 230 | 5,920 | 3,250 |
| Jackson | 50 | 34 | 1,700 | ------ | --- | ------ | 50 | 1,700 | 901 |
| Lake | ------ | --- | ------ | ------ | --- | ------ | ------ | ------ | ------ |
| Moffat | 150 | 53 | 7,950 | 360 | 24 | 8,640 | 510 | 16,590 | 8,295 |
| Park | ------ | --- | ------ | 100 | 29 | 2,900 | 100 | 2,900 | 1,653 |
| Pitkin | 120 | 43 | 5,160 | 20 | 29 | 580 | 140 | 5,740 | 3,100 |
| Rio Blanco | 90 | 44 | 3,960 | 20 | 34 | 680 | 110 | 4,640 | 2,413 |
| Routt | 90 | 41 | 3,690 | 3,930 | 34 | 133,620 | 4,020 | 137,310 | 68,655 |
| Summit | 40 | 39 | 1,560 | 30 | 31 | 930 | 70 | 2,490 | 1,370 |
| Teller | ------ | --- | ------ | 210 | 29 | 6,090 | 210 | 6,090 | 3,53[illegible] |
| *Total Northwest Dist. | 3,910 | 33.4 | 130,720 | 4,840 | 32.4 | 156,600 | 8,750 | 287,320 | $ 150,364 |
| Boulder | 8,130 | 48 | 390,240 | 630 | 20 | 12,600 | 8,760 | 402,840 | $ 209,477 |
| Jefferson | 4,050 | 47 | 190,350 | 760 | 24 | 18,240 | 4,810 | 208,590 | 116,810 |
| Larimer | 16,510 | 41 | 676,910 | 740 | 29 | 21,460 | 17,250 | 698,370 | 356,169 |
| Logan | 15,560 | 31 | 482,360 | 33,820 | 8 | 270,560 | 49,380 | 752,920 | 376,460 |
| Morgan | 11,550 | 36 | 415,800 | 7,020 | 6 | 42,120 | 18,570 | 457,920 | 247,277 |
| Sedgwick | 3,010 | 43 | 129,430 | 10,010 | 7 | 70,070 | 13,020 | 199,500 | 103,740 |
| Weld | 55,690 | 43 | 2,394,670 | 20,150 | 9 | 181,350 | 75,840 | 2,576,020 | 1,416,811 |
| *Total N. Central and N. E. Dist. | 114,500 | 40.9 | 4,679,760 | 73,130 | 8.4 | 616,400 | 187,630 | 5,296,160 | $2,826,744 |
| Adams | 5,020 | 34 | 170,680 | 12,050 | 14 | 168,700 | 17,070 | 339,380 | $ 186,659 |
| Arapahoe | 1,570 | 39 | 61,230 | 8,470 | 12 | 101,640 | 10,040 | 162,870 | 89,578 |
| Cheyenne | ------ | --- | ------ | 40 | 8 | 320 | 40 | 320 | 160 |
| Denver | ------ | --- | ------ | ------ | --- | ------ | ------ | ------ | ------ |
| Douglas | 30 | 44 | 1,320 | 2,170 | 21 | 45,570 | 2,200 | 46,890 | 26,727 |
| Elbert | ------ | --- | ------ | 3,530 | 6 | 21,180 | 3,530 | 21,180 | 12,28[illegible] |
| El Paso | 210 | 29 | 6,090 | 410 | 5 | 2,050 | 620 | 8,140 | 4,721 |
| Kiowa | ------ | --- | ------ | ------ | --- | ------ | ------ | ------ | ------ |
| Kit Carson | ------ | --- | ------ | 23,300 | 4 | 93,200 | 23,300 | 93,200 | 41,910 |
| Lincoln | 80 | 24 | 1,920 | 5,610 | 3 | 16,830 | 5,690 | 18,750 | 10,31[illegible] |
| Phillips | ------ | --- | ------ | 20,220 | 8 | 161,760 | 20,220 | 161,760 | 72,79[illegible] |
| Washington | 910 | 44 | 40,040 | 56,240 | 9 | 506,160 | 57,150 | 546,200 | 256,71[illegible] |
| Yuma | 30 | 31 | 930 | 16,130 | 7 | 112,910 | 16,160 | 113,840 | 51,228 |
| *Total E. Central Dist. | 7,850 | 36.0 | 282,210 | 148,170 | 8.3 | 1,230,320 | 156,020 | 1,512,530 | $ 753,121 |
| Archuleta | 30 | 39 | 1,170 | 250 | 10 | 2,500 | 280 | 3,670 | $ 1,908 |
| Delta | 2,020 | 44 | 88,880 | 70 | 11 | 770 | 2,090 | 89,650 | 46,618 |
| Dolores | ------ | --- | ------ | 260 | 9 | 2,340 | 260 | 2,340 | 1,217 |
| Garfield | 2,060 | 34 | 70,040 | 60 | 9 | 540 | 2,120 | 70,580 | 38,819 |
| Hinsdale | 60 | 36 | 2,160 | ------ | --- | ------ | 60 | 2,160 | 1,015 |
| La Plata | 950 | 34 | 32,300 | 290 | 14 | 4,060 | 1,240 | 36,360 | 19,271 |
| Mesa | 1,390 | 29 | 40,310 | ------ | --- | ------ | 1,390 | 40,310 | 22,176 |
| Montezuma | 1,010 | 35 | 35,350 | 360 | 11 | 3,960 | 1,370 | 39,310 | 22,01[illegible] |
| Montrose | 1,040 | 37 | 38,480 | 150 | 11 | 1,650 | 1,190 | 40,130 | 18,861 |
| Ouray | 140 | 32 | 4,480 | 510 | 12 | 6,120 | 650 | 10,600 | 4,98[illegible] |
| San Juan | ------ | --- | ------ | ------ | --- | ------ | ------ | ------ | ------ |
| San Miguel | 570 | 31 | 17,670 | 490 | 15 | 7,350 | 1,060 | 25,020 | 12,516 |
| *Total W. Central and S. W. Dist. | 9,270 | 35.7 | 330,840 | 2,440 | 12.0 | 29,290 | 11,710 | 360,130 | $ 189,38[illegible] |
| Alamosa | 6,050 | 29 | 175,450 | ------ | --- | ------ | 6,050 | 175,450 | $ 87,72[illegible] |
| Conejos | 2,750 | 36 | 99,000 | ------ | --- | ------ | 2,750 | 99,000 | 51,480 |
| Costilla | 3,520 | 34 | 119,680 | ------ | --- | ------ | 3,520 | 119,680 | 59,840 |
| Mineral | ------ | --- | ------ | ------ | --- | ------ | ------ | ------ | ------ |
| Rio Grande | 5,920 | 29 | 171,680 | ------ | --- | ------ | 5,920 | 171,680 | 89,27[illegible] |
| Saguache | 3,070 | 34 | 104,380 | ------ | --- | ------ | 3,070 | 104,380 | 52,190 |
| *Total S. Central Dist. | 21,310 | 31.4 | 670,190 | ------ | --- | ------ | 21,310 | 670,190 | $ 340,50[illegible] |
| Baca | 90 | 34 | 3,060 | 100 | 6 | 600 | 190 | 3,660 | $ 1,64[illegible] |
| Bent | 4,520 | 35 | 158,200 | ------ | --- | ------ | 4,520 | 158,200 | 79,100 |
| Crowley | 1,730 | 29 | 50,170 | ------ | --- | ------ | 1,730 | 50,170 | 26,590 |
| Custer | 1,160 | 21 | 24,360 | 1,760 | 12 | 21,120 | 2,920 | 45,480 | 26,37[illegible] |
| Fremont | 510 | 24 | 12,240 | 80 | 11 | 880 | 590 | 13,120 | 7,610 |
| Huerfano | 460 | 34 | 15,640 | 680 | 6 | 4,080 | 1,140 | 19,720 | 10,25[illegible] |
| Las Animas | 390 | 31 | 12,090 | 250 | 11 | 2,750 | 640 | 14,840 | 7,71[illegible] |
| Otero | 4,650 | 36 | 167,400 | ------ | --- | ------ | 4,650 | 167,400 | 87,04[illegible] |
| Prowers | 7,220 | 33 | 238,260 | ------ | --- | ------ | 7,220 | 238,260 | 119,130 |
| Pueblo | 2,030 | 34 | 69,020 | 310 | 11 | 3,410 | 2,340 | 72,430 | 41,28[illegible] |
| *Total Southeast Dist. | 22,760 | 33.0 | 750,440 | 3,180 | 10.3 | 32,840 | 25,940 | 783,280 | $ 406,75[illegible] |
| State Total | 179,600 | 38.1 | 6,844,160 | 231,760 | 8.9 | 2,065,450 | 411,360 | 8,909,610 | $4,666,88[illegible] |

*Indicates approximate location of District for which Counties are given above.

## POTATOES—1937

| COUNTY | IRRIGATED | | | NON-IRRIGATED | | | TOTAL | | |
|---|---|---|---|---|---|---|---|---|---|
| | Acres Harvested | Av. Yield | Prod. Bushels | Acres Harvested | Av. Yield | Prod. Bushels | Acres Harvested | Prod. Bushels | Value |
| Chaffee | 120 | 75 | 9,000 | ------ | --- | ------ | 120 | 9,000 | $ 4,860 |
| Clear Creek | ----- | --- | ------ | 20 | 60 | 1,200 | 20 | 1,200 | 660 |
| Eagle | 1,450 | 220 | 319,000 | 60 | 70 | 4,200 | 1,510 | 323,200 | 164,832 |
| Gilpin | ----- | --- | ------ | 70 | 50 | 3,500 | 70 | 3,500 | 1,925 |
| Grand | 30 | 145 | 4,350 | 20 | 10 | 200 | 50 | 4,550 | 2,412 |
| Gunnison | 180 | 150 | 27,000 | 120 | 80 | 9,600 | 300 | 36,600 | 20,130 |
| Jackson | 10 | 180 | 1,800 | ------ | --- | ------ | 10 | 1,800 | 990 |
| Lake | ----- | --- | ------ | ------ | --- | ------ | ------ | ------ | ------ |
| Moffat | 340 | 140 | 47,600 | 390 | 80 | 31,200 | 730 | 78,800 | 40,976 |
| Park | 90 | 80 | 7,200 | 890 | 70 | 62,300 | 980 | 69,500 | 36,140 |
| Pitkin | 1,010 | 190 | 191,900 | 40 | 85 | 3,400 | 1,050 | 195,300 | 99,603 |
| Rio Blanco | 90 | 200 | 18,000 | 50 | 90 | 4,500 | 140 | 22,500 | 12,375 |
| Routt | 360 | 140 | 50,400 | 1,090 | 120 | 130,800 | 1,450 | 181,200 | 92,412 |
| Summit | ----- | --- | ------ | 20 | 70 | 1,400 | 20 | 1,400 | 742 |
| Teller | 30 | 60 | 1,800 | 590 | 50 | 29,500 | 620 | 31,300 | 16,589 |
| *Total Northwest Dist. | 3,710 | 183 | 678,050 | 3,360 | 84 | 281,800 | 7,070 | 959,850 | $ 494,646 |
| Boulder | ----- | --- | ------ | ------ | --- | ------ | ------ | ------ | ------ |
| Jefferson | 10 | 140 | 1,400 | 80 | 30 | 2,400 | 90 | 3,800 | $ 2,090 |
| Larimer | 210 | 170 | 35,700 | 20 | 40 | 800 | 230 | 36,500 | 19,345 |
| Logan | 280 | 110 | 30,800 | 180 | 20 | 3,600 | 460 | 34,400 | 18,232 |
| Morgan | 670 | 200 | 134,000 | 190 | 35 | 6,650 | 860 | 140,650 | 73,138 |
| Sedgwick | 750 | 190 | 142,500 | 160 | 15 | 2,400 | 910 | 144,900 | 72,450 |
| Weld | 24,860 | 170 | 4,226,200 | 520 | 20 | 10,400 | 25,380 | 4,236,600 | 2,033,568 |
| *Total N. Central and N. E. Dist. | 26,780 | 171 | 4,570,600 | 1,150 | 23 | 26,250 | 27,930 | 4,596,850 | $2,218,823 |
| Adams | 70 | 150 | 10,500 | ------ | --- | ------ | 70 | 10,500 | $ 5,250 |
| Arapahoe | ----- | --- | ------ | ------ | --- | ------ | ------ | ------ | ------ |
| Cheyenne | ----- | --- | ------ | ------ | --- | ------ | ------ | ------ | ------ |
| Denver | ----- | --- | ------ | ------ | --- | ------ | ------ | ------ | ------ |
| Douglas | ----- | --- | ------ | 30 | 10 | 300 | 30 | 300 | 153 |
| Elbert | ----- | --- | ------ | 10 | 15 | 150 | 10 | 150 | 75 |
| El Paso | 20 | 100 | 2,000 | 120 | 25 | 3,000 | 140 | 5,000 | 2,600 |
| Kiowa | ----- | --- | ------ | ------ | --- | ------ | ------ | ------ | ------ |
| Kit Carson | 20 | 50 | 1,000 | ------ | --- | ------ | 20 | 1,000 | 530 |
| Lincoln | 30 | 60 | 1,800 | 30 | 30 | 900 | 60 | 2,700 | 1,485 |
| Phillips | ----- | --- | ------ | ------ | --- | ------ | ------ | ------ | ------ |
| Washington | ----- | --- | ------ | 10 | 25 | 250 | 10 | 250 | 130 |
| Yuma | 40 | 120 | 4,800 | 20 | 20 | 400 | 60 | 5,200 | 2,808 |
| *Total E. Central Dist. | 180 | 112 | 20,100 | 220 | 23 | 5,000 | 400 | 25,100 | $ 13,031 |
| Archuleta | 80 | 90 | 7,200 | 370 | 30 | 11,100 | 450 | 18,300 | $ 9,516 |
| Delta | 1,140 | 140 | 159,600 | 220 | 70 | 15,400 | 1,360 | 175,000 | 92,750 |
| Dolores | ----- | --- | ------ | 530 | 80 | 42,400 | 530 | 42,400 | 21,624 |
| Garfield | 3,250 | 170 | 552,500 | 670 | 50 | 33,500 | 3,920 | 586,000 | 293,000 |
| Hinsdale | 40 | 110 | 4,400 | ------ | --- | ------ | 40 | 4,400 | 2,200 |
| La Plata | 710 | 160 | 113,600 | 160 | 40 | 6,400 | 870 | 120,000 | 64,800 |
| Mesa | 2,230 | 190 | 423,700 | 90 | 50 | 4,500 | 2,320 | 428,200 | 222,664 |
| Montezuma | 1,370 | 100 | 137,000 | 790 | 70 | 55,300 | 2,160 | 192,300 | 103,842 |
| Montrose | 4,450 | 170 | 756,500 | 60 | 70 | 4,200 | 4,510 | 760,700 | 365,136 |
| Ouray | 180 | 100 | 18,000 | 50 | 75 | 3,750 | 230 | 21,750 | 10,875 |
| San Juan | ----- | --- | ------ | ------ | --- | ------ | ------ | ------ | ------ |
| San Miguel | 110 | 170 | 18,700 | 180 | 80 | 14,400 | 290 | 33,100 | 16,550 |
| *Total W. Central and S. W. Dist. | 13,560 | 162 | 2,191,200 | 3,120 | 61 | 190,950 | 16,680 | 2,382,150 | $1,202,957 |
| Alamosa | 6,710 | 135 | 905,850 | ------ | --- | ------ | 6,710 | 905,850 | $ 461,984 |
| Conejos | 7,080 | 90 | 637,200 | ------ | --- | ------ | 7,080 | 637,200 | 318,600 |
| Costilla | 690 | 90 | 62,100 | ------ | --- | ------ | 690 | 62,100 | 29,808 |
| Mineral | 30 | 90 | 2,700 | ------ | --- | ------ | 30 | 2,700 | 1,350 |
| Rio Grande | 27,620 | 185 | 5,109,700 | ------ | --- | ------ | 27,620 | 5,109,700 | 2,605,947 |
| Saguache | 9,890 | 90 | 890,100 | ------ | --- | ------ | 9,890 | 890,100 | 453,951 |
| *Total S. Central Dist. | 52,020 | 146 | 7,607,650 | ------ | --- | | 52,020 | 7,607,650 | $3,871,640 |
| Baca | ----- | --- | ------ | ------ | --- | ------ | ------ | ------ | ------ |
| Bent | ----- | --- | ------ | ------ | --- | ------ | ------ | ------ | ------ |
| Crowley | ----- | --- | ------ | ------ | --- | ------ | ------ | ------ | ------ |
| Custer | 110 | 50 | 5,500 | 1,040 | 90 | 93,600 | 1,150 | 99,100 | $ 54,505 |
| Fremont | 180 | 70 | 12,600 | 70 | 70 | 4,900 | 250 | 17,500 | 9,275 |
| Huerfano | 20 | 100 | 2,000 | 180 | 20 | 3,600 | 200 | 5,600 | 3,024 |
| Las Animas | ----- | --- | ------ | ------ | --- | ------ | ------ | ------ | ------ |
| Otero | ----- | --- | ------ | ------ | --- | ------ | ------ | ------ | ------ |
| Prowers | ----- | --- | ------ | ------ | --- | ------ | ------ | ------ | ------ |
| Pueblo | ----- | --- | ------ | ------ | --- | ------ | ------ | ------ | ------ |
| *Total Southeast Dist. | 310 | 65 | 20,100 | 1,290 | 79 | 102,100 | 1,600 | 122,200 | $ 66,804 |
| State Total | 96,560 | 156 | 15,087,700 | 9,140 | 66 | 606,100 | 105,700 | 15,693,800 | $7,867,901 |

*Indicates approximate location of District for which Counties are given above.

## DRY BEANS—1937

| COUNTY | IRRIGATED | | | NON-IRRIGATED | | | TOTAL | | |
|---|---|---|---|---|---|---|---|---|---|
| | Acres Harvested | Av. Yield Pounds | Prod. 100 lb. Bags | Acres Harvested | Av. Yield Pounds | Prod. 100 lb. Bags | Acres Harvested | Prod. 100 lb. Bags | Value |
| Chaffee | 10 | 350 | 35 | ------ | --- | ------ | 10 | 35 | $ 133 |
| Clear Creek | ------ | --- | ------ | ------ | --- | ------ | ------ | ------ | ------ |
| Eagle | ------ | --- | ------ | ------ | --- | ------ | ------ | ------ | ------ |
| Gilpin | ------ | --- | ------ | ------ | --- | ------ | ------ | ------ | ------ |
| Grand | ------ | --- | ------ | ------ | --- | ------ | ------ | ------ | ------ |
| Gunnison | ------ | --- | ------ | ------ | --- | ------ | ------ | ------ | ------ |
| Jackson | ------ | --- | ------ | ------ | --- | ------ | ------ | ------ | ------ |
| Lake | ------ | --- | ------ | ------ | --- | ------ | ------ | ------ | ------ |
| Moffat | ------ | --- | ------ | 60 | 340 | 204 | 60 | 204 | 918 |
| Park | ------ | --- | ------ | ------ | --- | ------ | ------ | ------ | ------ |
| Pitkin | ------ | --- | ------ | ------ | --- | ------ | ------ | ------ | ------ |
| Rio Blanco | ------ | --- | ------ | ------ | --- | ------ | ------ | ------ | ------ |
| Routt | ------ | --- | ------ | ------ | --- | ------ | ------ | ------ | ------ |
| Summit | ------ | --- | ------ | ------ | --- | ------ | ------ | ------ | ------ |
| Teller | ------ | --- | ------ | ------ | --- | ------ | ------ | ------ | ------ |
| *Total Northwest Dist. | 10 | 350 | 35 | 60 | 340 | 204 | 70 | 239 | $ 1,051 |
| Boulder | 50 | 500 | 250 | 130 | 100 | 130 | 180 | 380 | $ 1,406 |
| Jefferson | 30 | 700 | 210 | 70 | 120 | 84 | 100 | 294 | 1,088 |
| Larimer | 1,980 | 550 | 10,890 | 50 | 200 | 100 | 2,030 | 10,990 | 39,564 |
| Logan | 2,030 | 500 | 10,150 | 630 | 130 | 819 | 2,660 | 10,969 | 40,585 |
| Morgan | 8,510 | 600 | 51,060 | 3,260 | 90 | 2,934 | 11,770 | 53,994 | 194,378 |
| Sedgwick | 30 | 800 | 240 | ------ | --- | ------ | 30 | 240 | 888 |
| Weld | 33,340 | 820 | 273,388 | 26,120 | 110 | 28,732 | 59,460 | 302,120 | 1,087,632 |
| *Total N. Central and N. E. Dist. | 45,970 | 753 | 346,188 | 30,260 | 108 | 32,799 | 76,230 | 378,987 | $1,365,541 |
| Adams | 1,160 | 750 | 8,700 | 9,750 | 70 | 6,825 | 10,910 | 15,525 | $ 55,890 |
| Arapahoe | 200 | 800 | 1,600 | 12,210 | 70 | 8,547 | 12,410 | 10,147 | 36,529 |
| Cheyenne | ------ | --- | ------ | ------ | --- | ------ | ------ | ------ | ------ |
| Denver | ------ | --- | ------ | ------ | --- | ------ | ------ | ------ | ------ |
| Douglas | ------ | --- | ------ | 2,120 | 190 | 4,028 | 2,120 | 4,028 | 14,904 |
| Elbert | ------ | --- | ------ | 36,140 | 100 | 36,140 | 36,140 | 36,140 | 133,718 |
| El Paso | 50 | 500 | 250 | 27,320 | 70 | 19,124 | 27,370 | 19,374 | 73,621 |
| Kiowa | ------ | --- | ------ | ------ | --- | ------ | ------ | ------ | ------ |
| Kit Carson | ------ | --- | ------ | 200 | 70 | 140 | 200 | 140 | 518 |
| Lincoln | ------ | --- | ------ | 4,560 | 60 | 2,736 | 4,560 | 2,736 | 10,123 |
| Phillips | ------ | --- | ------ | ------ | --- | ------ | ------ | ------ | ------ |
| Washington | 200 | 600 | 1,200 | 2,760 | 80 | 2,208 | 2,960 | 3,408 | 12,610 |
| Yuma | ------ | --- | ------ | 200 | 110 | 220 | 200 | 220 | 660 |
| *Total E. Central Dist. | 1,610 | 730 | 11,750 | 95,260 | 84 | 79,968 | 96,870 | 91,718 | $ 338,573 |
| Archuleta | 10 | 850 | 85 | 60 | 350 | 210 | 70 | 295 | $ 1,062 |
| Delta | 950 | 850 | 8,075 | 20 | 200 | 40 | 970 | 8,115 | 30,025 |
| Dolores | ------ | --- | ------ | 9,770 | 300 | 29,310 | 9,770 | 29,310 | 108,447 |
| Garfield | 250 | 1,050 | 2,625 | ------ | --- | ------ | 250 | 2,625 | 9,712 |
| Hinsdale | ------ | --- | ------ | ------ | --- | ------ | ------ | ------ | ------ |
| La Plata | 110 | 900 | 990 | 450 | 450 | 2,025 | 560 | 3,015 | 10,854 |
| Mesa | 8,640 | 1,100 | 95,040 | 150 | 230 | 345 | 8,790 | 95,385 | 333,848 |
| Montezuma | 2,860 | 750 | 21,450 | 20,110 | 300 | 60,330 | 22,970 | 81,780 | 302,586 |
| Montrose | 1,320 | 1,250 | 16,500 | ------ | --- | ------ | 1,320 | 16,500 | 61,050 |
| Ouray | ------ | --- | ------ | ------ | --- | ------ | ------ | ------ | ------ |
| San Juan | ------ | --- | ------ | ------ | --- | ------ | ------ | ------ | ------ |
| San Miguel | ------ | --- | ------ | 650 | 320 | 2,080 | 650 | 2,080 | 7,696 |
| *Total W. Central and S. W. Dist. | 14,140 | 1,024 | 144,765 | 31,210 | 302 | 94,340 | 45,350 | 239,105 | $ 865,280 |
| Alamosa | ------ | --- | ------ | ------ | --- | ------ | ------ | ------ | ------ |
| Conejos | 200 | 950 | 1,900 | ------ | --- | ------ | 200 | 1,900 | $ 6,460 |
| Costilla | 970 | 850 | 8,245 | ------ | --- | ------ | 970 | 8,245 | 26,384 |
| Mineral | ------ | --- | ------ | ------ | --- | ------ | ------ | ------ | ------ |
| Rio Grande | ------ | --- | ------ | ------ | --- | ------ | ------ | ------ | ------ |
| Saguache | ------ | --- | ------ | ------ | --- | ------ | ------ | ------ | ------ |
| *Total S. Central Dist. | 1,170 | 867 | 10,145 | ------ | --- | ------ | 1,170 | 10,145 | $ 32,844 |
| Baca | ------ | --- | ------ | ------ | --- | ------ | ------ | ------ | ------ |
| Bent | 470 | 800 | 3,760 | 100 | 110 | 110 | 570 | 3,870 | $ 13,545 |
| Crowley | 3,720 | 350 | 13,020 | 500 | 80 | 400 | 4,220 | 13,420 | 48,312 |
| Custer | ------ | --- | ------ | 50 | 60 | 30 | 50 | 30 | 114 |
| Fremont | 160 | 70 | 112 | 20 | 50 | 10 | 180 | 122 | 464 |
| Huerfano | 100 | 400 | 400 | 540 | 60 | 324 | 640 | 724 | 2,679 |
| Las Animas | 2,510 | 600 | 15,060 | 910 | 90 | 819 | 3,420 | 15,879 | 55,576 |
| Otero | 3,850 | 500 | 19,250 | 120 | 90 | 108 | 3,970 | 19,358 | 65,817 |
| Prowers | 230 | 400 | 920 | 70 | 70 | 49 | 300 | 969 | 3,392 |
| Pueblo | 3,340 | 500 | 16,700 | 6,950 | 100 | 6,950 | 10,290 | 23,650 | 89,870 |
| *Total Southeast Dist. | 14,380 | 481 | 69,222 | 9,260 | 95 | 8,800 | 23,640 | 78,022 | $ 279,769 |
| State Total | 77,280 | 753 | 582,105 | 166,050 | 130 | 216,111 | 243,330 | 798,216 | $2,883,058 |

*Indicates approximate location of District for which Counties are given above.

## SUGAR BEETS AND BROOMCORN—1937

| COUNTY | Sugar Beets—Irrigated | | | | Broomcorn—Irrigated and Non-Irrigated | | | |
|---|---|---|---|---|---|---|---|---|
| | Acres Harvested | Yield Per Acre Tons | Production Tons | Total Value Beets and Tops[1] | Acres Harvested | Yield Per Acre Pounds | Production Pounds | Value |
| Chaffee | 56 | 7.6 | 426 | $ 2,237 | ----- | --- | ------ | ------ |
| Clear Creek | ----- | --- | ------ | ------ | ----- | --- | ------ | ------ |
| Eagle | ----- | --- | ------ | ------ | ----- | --- | ------ | ------ |
| Gilpin | ----- | --- | ------ | ------ | ----- | --- | ------ | ------ |
| Grand | ----- | --- | ------ | ------ | ----- | --- | ------ | ------ |
| Gunnison | 9 | 5.0 | 45 | 239 | ----- | --- | ------ | ------ |
| Jackson | ----- | --- | ------ | ------ | ----- | --- | ------ | ------ |
| Lake | ----- | --- | ------ | ------ | ----- | --- | ------ | ------ |
| Moffat | ----- | --- | ------ | ------ | ----- | --- | ------ | ------ |
| Park | ----- | --- | ------ | ------ | ----- | --- | ------ | ------ |
| Pitkin | ----- | --- | ------ | ------ | ----- | --- | ------ | ------ |
| Rio Blanco | ----- | --- | ------ | ------ | ----- | --- | ------ | ------ |
| Routt | ----- | --- | ------ | ------ | ----- | --- | ------ | ------ |
| Summit | ----- | --- | ------ | ------ | ----- | --- | ------ | ------ |
| Teller | ----- | --- | ------ | ------ | ----- | --- | ------ | ------ |
| *Total Northwest District | 65 | 7.2 | 471 | $ 2,476 | ----- | --- | ------ | ------ |
| Boulder | 6,269 | 13.4 | 84,005 | $ 441,027 | ----- | --- | ------ | ------ |
| Jefferson | 572 | 12.6 | 7,207 | 37,837 | ----- | --- | ------ | ------ |
| Larimer | 12,749 | 12.4 | 158,088 | 829,962 | ----- | --- | ------ | ------ |
| Logan | 16,779 | 12.3 | 206,382 | 1,083,505 | 150 | 250 | 37,500 | $ 1,125 |
| Morgan | 19,035 | 12.5 | 237,938 | 1,261,071 | 10 | 250 | 2,500 | 75 |
| Sedgwick | 4,545 | 13.3 | 60,448 | 320,374 | ----- | --- | ------ | ------ |
| Weld | 59,713 | 13.3 | 794,183 | 4,209,169 | 40 | 200 | 8,000 | 240 |
| *Total N. Central and N. E. Dist. | 119,662 | 12.9 | 1,548,251 | $ 8,182,945 | 200 | 240 | 48,000 | $ 1,440 |
| Adams | 6,554 | 12.6 | 82,580 | $ 433,545 | 50 | 300 | 15,000 | $ 450 |
| Arapahoe | 520 | 11.4 | 5,928 | 31,122 | 50 | 300 | 15,000 | 450 |
| Cheyenne | ----- | --- | ------ | ------ | ----- | --- | ------ | ------ |
| Denver | ----- | --- | ------ | ------ | ----- | --- | ------ | ------ |
| Douglas | ----- | --- | ------ | ------ | ----- | --- | ------ | ------ |
| Elbert | ----- | --- | ------ | ------ | ----- | --- | ------ | ------ |
| El Paso | 544 | 9.0 | 4,896 | 26,438 | ----- | --- | ------ | ------ |
| Kiowa | ----- | --- | ------ | ------ | 500 | 300 | 150,000 | 4,200 |
| Kit Carson | ----- | --- | ------ | ------ | 200 | 250 | 50,000 | 1,350 |
| Lincoln | ----- | --- | ------ | ------ | ----- | --- | ------ | ------ |
| Phillips | ----- | --- | ------ | ------ | ----- | --- | ------ | ------ |
| Washington | 400 | 13.1 | 5,240 | 27,772 | ----- | --- | ------ | ------ |
| Yuma | ----- | --- | ------ | ------ | 140 | 210 | 29,400 | 853 |
| *Total E. Central District | 8,018 | 12.3 | 98,644 | $ 518,877 | 940 | 276 | 259,400 | $ 7,303 |
| Archuleta | ----- | --- | ------ | ------ | ----- | --- | ------ | ------ |
| Delta | 1,809 | 12.3 | 22,251 | $ 120,155 | ----- | --- | ------ | ------ |
| Dolores | ----- | --- | ------ | ------ | ----- | --- | ------ | ------ |
| Garfield | 2,202 | 12.9 | 28,406 | 153,392 | ----- | --- | ------ | ------ |
| Hinsdale | ----- | --- | ------ | ------ | ----- | --- | ------ | ------ |
| La Plata | ----- | --- | ------ | ------ | ----- | --- | ------ | ------ |
| Mesa | 777 | 11.2 | 8,702 | 46,991 | ----- | --- | ------ | ------ |
| Montezuma | ----- | --- | ------ | ------ | ----- | --- | ------ | ------ |
| Montrose | 990 | 12.6 | 12,474 | 67,360 | ----- | --- | ------ | ------ |
| Ouray | ----- | --- | ------ | ------ | ----- | --- | ------ | ------ |
| San Juan | ----- | --- | ------ | ------ | ----- | --- | ------ | ------ |
| San Miguel | ----- | --- | ------ | ------ | ----- | --- | ------ | ------ |
| *Total W. Central and S. W. Dist. | 5,778 | 12.4 | 71,833 | $ 387,898 | ----- | --- | ------ | ------ |
| Alamosa | 754 | 5.6 | 4,222 | $ 22,166 | ----- | --- | ------ | ------ |
| Conejos | 382 | 6.9 | 2,636 | 13,839 | ----- | --- | ------ | ------ |
| Costilla | 675 | 5.2 | 3,510 | 18,427 | ----- | --- | ------ | ------ |
| Mineral | ----- | --- | ------ | ------ | ----- | --- | ------ | ------ |
| Rio Grande | 410 | 5.9 | 2,419 | 12,700 | ----- | --- | ------ | ------ |
| Saguache | 96 | 6.8 | 653 | 3,428 | ----- | --- | ------ | ------ |
| *Total S. Central District | 2,317 | 5.8 | 13,440 | $ 70,560 | ----- | --- | ------ | ------ |
| Baca | ----- | --- | ------ | ------ | 29,340 | 120 | 3,520,800 | $ 91,541 |
| Bent | 2,101 | 11.0 | 23,111 | $ 121,333 | 50 | 350 | 17,500 | 612 |
| Crowley | 3,630 | 7.9 | 28,677 | 166,326 | ----- | --- | ------ | ------ |
| Custer | 15 | 5.2 | 78 | 409 | ----- | --- | ------ | ------ |
| Fremont | 247 | 6.2 | 1,531 | 8,038 | 70 | 200 | 14,000 | 350 |
| Huerfano | 159 | 7.8 | 1,240 | 6,510 | 40 | 200 | 8,000 | 200 |
| Las Animas | 1,345 | 8.4 | 11,298 | 61,009 | 100 | 300 | 30,000 | 750 |
| Otero | 7,558 | 12.1 | 91,452 | 489,268 | ----- | --- | ------ | ------ |
| Prowers | 3,314 | 8.9 | 29,495 | 156,323 | 1,260 | 270 | 340,200 | 10,206 |
| Pueblo | 5,780 | 12.3 | 71,094 | 391,017 | ----- | --- | ------ | ------ |
| *Total Southeast District | 24,149 | 10.7 | 257,976 | $ 1,400,233 | 30,860 | 127 | 3,930,500 | $103,659 |
| State Total | 159,989 | 12.4 | 1,990,615 | $10,562,989 | 32,000 | 132 | 4,237,900 | $112,402 |

[1]Does not include Government Payments. Value of tops estimated at $995,000 for entire state or about 50 cents per ton of beets.

*Indicates approximate location of District for which Counties are given above.

## GRAIN SORGHUMS AND SWEET SORGHUMS—1937

| COUNTY | GRAIN SORGHUMS Irrigated and Non-Irrigated | | | | SWEET SORGHUM FORAGE Irrigated and Non-Irrigated | | | |
|---|---|---|---|---|---|---|---|---|
| | Acres Harvested | Yield Per Acre Bushels | Production Bushels | Value | Acres Harvested | Yield Per Acre Tons | Production Tons | Value |
| Chaffee | ----- | --- | ------ | ------ | ----- | --- | ------ | ----- |
| Clear Creek | ----- | --- | ------ | ------ | ----- | --- | ------ | ----- |
| Eagle | ----- | --- | ------ | ------ | ----- | --- | ------ | ----- |
| Gilpin | ----- | --- | ------ | ------ | ----- | --- | ------ | ----- |
| Grand | ----- | --- | ------ | ------ | ----- | --- | ------ | ----- |
| Gunnison | ----- | --- | ------ | ------ | ----- | --- | ------ | ----- |
| Jackson | ----- | --- | ------ | ------ | ----- | --- | ------ | ----- |
| Lake | ----- | --- | ------ | ------ | ----- | --- | ------ | ----- |
| Moffat | 200 | 7 | 1,400 | $ 770 | ----- | --- | ------ | ----- |
| Park | ----- | --- | ------ | ------ | ----- | --- | ------ | ----- |
| Pitkin | ----- | --- | ------ | ------ | ----- | --- | ------ | ----- |
| Rio Blanco | ----- | --- | ------ | ------ | ----- | --- | ------ | ----- |
| Routt | ----- | --- | ------ | ------ | ----- | --- | ------ | ----- |
| Summit | ----- | --- | ------ | ------ | ----- | --- | ------ | ----- |
| Teller | ----- | --- | ------ | ------ | ----- | --- | ------ | ----- |
| ***Total Northwest District** | **200** | **7.0** | **1,400** | **$ 770** | ----- | --- | ------ | ----- |
| Boulder | 70 | 6 | 420 | $ 252 | 200 | .7 | 140 | $ 88 |
| Jefferson | 30 | 6 | 180 | 108 | 220 | .7 | 154 | 98 |
| Larimer | 750 | 5 | 3,750 | 2,250 | 360 | .6 | 216 | 1,36 |
| Logan | 10,230 | 4 | 40,920 | 24,552 | 11,750 | .7 | 8,225 | 50,99 |
| Morgan | 7,750 | 4 | 31,000 | 18,600 | 8,020 | .9 | 7,218 | 44,75 |
| Sedgwick | 60 | 3 | 180 | 108 | 6,530 | .9 | 5,877 | 35,85 |
| Weld | 4,630 | 4 | 18,520 | 11,112 | 10,750 | .8 | 8,600 | 53,32 |
| ***Total N. Central and N. E. Dist.** | **23,520** | **4.0** | **94,970** | **$ 56,982** | **37,830** | **.8** | **30,430** | **$188,14** |
| Adams | 5,630 | 8 | 45,040 | $ 27,024 | 3,450 | .7 | 2,415 | $ 15,21 |
| Arapahoe | 2,760 | 7 | 19,320 | 11,592 | 6,830 | .8 | 5,464 | 34,97 |
| Cheyenne | 15,760 | 6 | 94,560 | 56,736 | 13,560 | .5 | 6,780 | 41,36 |
| Denver | ----- | --- | ------ | ------ | ----- | --- | ------ | ----- |
| Douglas | 350 | 7 | 2,450 | 1,470 | 1,120 | .8 | 896 | 5,55 |
| Elbert | 2,730 | 5 | 13,650 | 8,190 | 8,630 | .7 | 6,041 | 36,85 |
| El Paso | 2,610 | 4 | 10,440 | 6,264 | 4,520 | .7 | 3,164 | 19,93 |
| Kiowa | 15,030 | 5 | 75,150 | 45,090 | 8,760 | .7 | 6,132 | 38,01 |
| Kit Carson | 19,760 | 4 | 79,040 | 47,424 | 29 410 | .6 | 17,646 | 109,40 |
| Lincoln | 6,730 | 4 | 26,920 | 16,152 | 17,630 | .5 | 8,815 | 54,65 |
| Phillips | 980 | 8 | 7,840 | 4,704 | 14,220 | .7 | 9,954 | 60,71 |
| Washington | 19,610 | 5 | 98,050 | 58,830 | 35,760 | .6 | 21,456 | 133,02 |
| Yuma | 25,750 | 7 | 180,250 | 108,150 | 24,080 | .8 | 19,264 | 119,43 |
| ***Total E. Central District** | **117,700** | **5.5** | **652,710** | **$391,626** | **167,970** | **.6** | **108,027** | **$669,14** |
| Archuleta | ----- | --- | ------ | ------ | ----- | --- | ------ | ----- |
| Delta | 250 | 17 | 4,250 | $ 2,125 | 30 | 1.5 | 45 | $ 22 |
| Dolores | 850 | 14 | 11,900 | 5,950 | ----- | --- | ------ | ----- |
| Garfield | 120 | 13 | 1,560 | 780 | 150 | 1.3 | 195 | 97 |
| Hinsdale | ----- | --- | ------ | ------ | ----- | --- | ------ | ----- |
| La Plata | ----- | --- | ------ | ------ | 150 | 1.4 | 210 | 1,07 |
| Mesa | 150 | 18 | 2,700 | 1,350 | 260 | 1.4 | 364 | 1,82 |
| Montezuma | 100 | 15 | 1,500 | 750 | 440 | 1.5 | 660 | 3,43 |
| Montrose | 70 | 18 | 1,260 | 630 | 70 | 1.5 | 105 | 52 |
| Ouray | ----- | --- | ------ | ------ | ----- | --- | ------ | ----- |
| San Juan | ----- | --- | ------ | ------ | ----- | --- | ------ | ----- |
| San Miguel | ----- | --- | ------ | ------ | 30 | 1.5 | 45 | 23 |
| ***Total W. Central and S. W. Dist.** | **1,540** | **15.0** | **23,170** | **$ 11,585** | **1,130** | **1.4** | **1,624** | **$ 8,28** |
| Alamosa | ----- | --- | ------ | ------ | ----- | --- | ------ | ----- |
| Conejos | ----- | --- | ------ | ------ | ----- | --- | ------ | ----- |
| Costilla | ----- | --- | ------ | ------ | 150 | 1.0 | 150 | $ 75 |
| Mineral | ----- | --- | ------ | ------ | ----- | --- | ------ | ----- |
| Rio Grande | ----- | --- | ------ | ------ | ----- | --- | ------ | ----- |
| Saguache | ----- | --- | ------ | ------ | ----- | --- | ------ | ----- |
| ***Total S. Central District** | ----- | --- | ------ | ------ | **150** | **1.0** | **150** | **$ 75** |
| Baca | 45,840 | 4 | 183,360 | $ 86,179 | 280 | .7 | 196 | $ 1,21 |
| Bent | 5,670 | 15 | 85,050 | 42,525 | 150 | 1.0 | 150 | 91 |
| Crowley | 2,120 | 10 | 21,200 | 11,660 | 1,260 | .9 | 1,134 | 7,14 |
| Custer | ----- | --- | ------ | ------ | 50 | .8 | 40 | 24 |
| Fremont | 200 | 7 | 1,400 | 770 | 70 | .8 | 56 | 33 |
| Huerfano | 650 | 8 | 5,200 | 2,860 | 390 | .7 | 273 | 1,66 |
| Las Animas | 2,860 | 8 | 22,880 | 10,754 | 450 | .7 | 315 | 1,92 |
| Otero | 300 | 20 | 6,000 | 3,000 | 300 | 1.0 | 300 | 1,80 |
| Prowers | 31,960 | 14 | 447,440 | 210,297 | 890 | 1.0 | 890 | 5,51 |
| Pueblo | 960 | 9 | 8,640 | 4,752 | 120 | .8 | 96 | 62 |
| ***Total Southeast District** | **90,560** | **8.6** | **781,170** | **$ 372,797** | **3,960** | **.9** | **3,450** | **$ 21,37** |
| **State** | **233,520** | **6.7** | **1,553,420** | **$ 833,760** | **211,040** | **.7** | **143,681** | **$887,70** |

*Indicates approximate location of District for which Counties are given above.

## RYE AND WILD HAY—1937

| COUNTY | Rye Irrigated and Non-Irrigated | | | | Wild Hay Irrigated and Non-Irrigated | | | | |
|---|---|---|---|---|---|---|---|---|---|
| | Acres Harvested | Ave. Yield | Production Bushels | Value | Acres Harvested | Ave. Yield | Production Tons | Value Per Ton | Value Total |
| Chaffee | ---- | --- | ---- | ---- | 1,350 | 1.0 | 1,305 | 6.90 | $ 9,004 |
| Clear Creek | ---- | --- | ---- | ---- | 330 | .5 | 165 | 6.50 | 1,072 |
| Eagle | ---- | --- | ---- | ---- | 300 | 1.6 | 486 | 6.60 | 3,208 |
| Gilpin | ---- | --- | ---- | ---- | 650 | .6 | 390 | 6.70 | 2,613 |
| Grand | 160 | 11 | 1,760 | $ 1,021 | 19,210 | 1.1 | 20,263 | 6.90 | 139,815 |
| Gunnison | 20 | 10 | 200 | 116 | 19,320 | 1.4 | 26,090 | 6.50 | 169,585 |
| Jackson | 30 | 10 | 300 | 180 | 82,360 | 1.1 | 90,136 | 6.70 | 603,911 |
| Lake | ---- | --- | ---- | ---- | 8,120 | 1.0 | 8,056 | 6.50 | 52,364 |
| Moffat | 1,450 | 10 | 14,500 | 8,410 | 3,150 | .8 | 2,520 | 6.50 | 16,380 |
| Park | 20 | 12 | 240 | 139 | 30,520 | .9 | 26,108 | 6.60 | 172,313 |
| Pitkin | 10 | 12 | 120 | 70 | 250 | 1.1 | 275 | 6.50 | 1,788 |
| Rio Blanco | 40 | 13 | 520 | 312 | 2,840 | 1.0 | 2,976 | 6.40 | 19,046 |
| Routt | 310 | 14 | 4,340 | 2,387 | 1,540 | 1.4 | 2,180 | 6.40 | 13,952 |
| Summit | ---- | --- | ---- | ---- | 400 | 1.0 | 400 | 6.50 | 2,600 |
| Teller | ---- | --- | ---- | ---- | 900 | .7 | 663 | 6.70 | 4,442 |
| *Total Northwest Dist. | 2,040 | 10.8 | 21,980 | $ 12,635 | 171,240 | 1.06 | 182,013 | 6.66 | $1,212,093 |
| Boulder | 170 | 10 | 1,700 | $ 1,020 | 3,530 | .9 | 3,294 | 7.70 | $ 25,364 |
| Jefferson | 150 | 14 | 2,100 | 1,260 | 1,870 | .8 | 1,496 | 7.60 | 11,370 |
| Larimer | 110 | 11 | 1,210 | 762 | 4,650 | .9 | 4,078 | 7.60 | 30,993 |
| Logan | 6,430 | 8 | 51,440 | 31,378 | 13,520 | 1.0 | 14,163 | 7.60 | 107,639 |
| Morgan | 2,960 | 6 | 17,760 | 11,011 | 2,510 | .8 | 2,060 | 7.70 | 15,862 |
| Sedgwick | 1,250 | 6 | 7,500 | 4,650 | 2,650 | .9 | 2,260 | 7.60 | 17,176 |
| Weld | 5,850 | 11 | 64,350 | 38,610 | 12,510 | .9 | 11,625 | 7.70 | 89,512 |
| *Total N. Central and N. E. Dist. | 16,920 | 8.6 | 146,060 | $ 88,691 | 41,240 | .95 | 38,976 | 7.64 | $ 297,916 |
| Adams | 1,020 | 12 | 12,240 | $ 7,344 | 1,160 | 1.1 | 1,244 | 7.80 | $ 9,703 |
| Arapahoe | 810 | 10 | 8,100 | 4,860 | 1,270 | .8 | 1,056 | 7.80 | 8,237 |
| Cheyenne | ---- | --- | ---- | ---- | 150 | .6 | 90 | 8.00 | 720 |
| Denver | ---- | --- | ---- | ---- | ---- | --- | ---- | --- | ---- |
| Douglas | 1,830 | 14 | 25,620 | 15,372 | 1,680 | 1.0 | 1,668 | 7.80 | 13,010 |
| Elbert | 2,570 | 8 | 20,560 | 12,336 | 3,130 | .8 | 2,504 | 7.60 | 19,030 |
| El Paso | 3,020 | 7 | 21,140 | 12,895 | 3,570 | 1.0 | 3,456 | 7.60 | 26,266 |
| Kiowa | ---- | --- | ---- | ---- | 450 | .7 | 315 | 8.00 | 2,520 |
| Kit Carson | 710 | 4 | 2,840 | 1,562 | 970 | .7 | 679 | 8.00 | 5,432 |
| Lincoln | 810 | 5 | 4,050 | 2,228 | 3,870 | .7 | 2,709 | 7.70 | 20,859 |
| Phillips | 3,230 | 8 | 25,840 | 15,504 | 50 | .6 | 30 | 7.70 | 231 |
| Washington | 2,940 | 8 | 23,520 | 13,642 | 5,650 | .7 | 3,955 | 7.60 | 30,058 |
| Yuma | 4,760 | 9 | 42,840 | 23,562 | 5,310 | .9 | 4,779 | 7.60 | 36,320 |
| *Total E. Central Dist. | 21,700 | 8.6 | 186,750 | $109,305 | 27,260 | .82 | 22,485 | 7.67 | $ 172,386 |
| Archuleta | ---- | --- | ---- | ---- | 2,220 | 1.1 | 2,400 | 6.60 | $ 15,840 |
| Delta | 20 | 14 | 280 | $ 179 | 250 | 1.2 | 291 | 6.50 | 1,892 |
| Dolores | 130 | 15 | 1,950 | 1,228 | 120 | 1.0 | 120 | 6.70 | 804 |
| Garfield | 200 | 18 | 3,600 | 2,160 | 1,820 | 1.0 | 1,761 | 6.60 | 11,623 |
| Hinsdale | ---- | --- | ---- | ---- | 1,160 | 1.2 | 1,420 | 6.50 | 9,230 |
| La Plata | 30 | 17 | 510 | 306 | 1,030 | 1.3 | 1,333 | 6.70 | 8,931 |
| Mesa | 40 | 18 | 720 | 468 | 110 | 1.5 | 165 | 6.50 | 1,072 |
| Montezuma | ---- | --- | ---- | ---- | 80 | 1.5 | 120 | 6.60 | 792 |
| Montrose | 240 | 18 | 4,320 | 2,808 | 630 | 1.2 | 729 | 6.50 | 4,738 |
| Ouray | 40 | 15 | 600 | 360 | 2,320 | 1.3 | 3,016 | 6.70 | 20,207 |
| San Juan | ---- | --- | ---- | ---- | ---- | --- | ---- | --- | ---- |
| San Miguel | 30 | 15 | 450 | 288 | 200 | 1.4 | 270 | 6.50 | 1,755 |
| *Total W. Central & S. W. Dist. | 730 | 17.0 | 12,430 | $ 7,797 | 9,940 | 1.17 | 11,625 | 6.61 | $ 76,884 |
| Alamosa | ---- | --- | ---- | ---- | 16,230 | .9 | 14,607 | 6.30 | $ 92,024 |
| Conejos | ---- | --- | ---- | ---- | 13,750 | 1.1 | 15,125 | 6.30 | 95,288 |
| Costilla | ---- | --- | ---- | ---- | 3,760 | 1.2 | 4,512 | 6.70 | 30,230 |
| Mineral | ---- | --- | ---- | ---- | 2,970 | .9 | 2,673 | 6.50 | 17,374 |
| Rio Grande | 50 | 20 | 1,000 | $ 600 | 10,310 | .9 | 9,279 | 6.50 | 60,314 |
| Saguache | ---- | --- | ---- | ---- | 40,120 | .8 | 32,096 | 6.50 | 208,624 |
| *Total S. Central Dist. | 50 | 20.0 | 1,000 | $ 600 | 87,140 | .90 | 78,292 | 6.44 | $ 503,854 |
| Baca | ---- | --- | ---- | ---- | ---- | --- | ---- | --- | ---- |
| Bent | ---- | --- | ---- | ---- | 290 | .9 | 261 | 7.30 | $ 1,905 |
| Crowley | ---- | --- | ---- | ---- | 100 | .9 | 90 | 7.50 | 675 |
| Custer | 50 | 10 | 500 | $ 300 | 10,850 | 1.4 | 14,938 | 7.80 | 116,516 |
| Fremont | 50 | 13 | 650 | 390 | 810 | 1.0 | 778 | 7.80 | 6,068 |
| Huerfano | 200 | 10 | 2,000 | 1,200 | 1,570 | 1.0 | 1,555 | 7.50 | 11,662 |
| Las Animas | 100 | 16 | 1,600 | 928 | 300 | 1.2 | 360 | 7.40 | 2,664 |
| Otero | 20 | 9 | 180 | 103 | 700 | .9 | 641 | 7.30 | 4,679 |
| Prowers | ---- | --- | ---- | ---- | 410 | .6 | 246 | 7.60 | 1,870 |
| Pueblo | 50 | 10 | 500 | 310 | 1,120 | 1.0 | 1,164 | 7.80 | 9,079 |
| *Total Southeast District | 470 | 11.6 | 5,430 | $ 3,231 | 16,150 | 1.24 | 20,033 | 7.74 | $ 155,118 |
| State Total | 41,910 | 8.9 | 373,650 | $222,259 | 352,970 | 1.00 | 353,424 | 6.84 | $2,418,251 |

*Indicates approximate location of District for which Counties are given above.

## ALL TAME HAY AND ALFALFA—1937

| COUNTY | All Tame Hay Irrigated and Non-Irrigated | | | | Alfalfa Irrigated and Non-Irrigated | | | |
|---|---|---|---|---|---|---|---|---|
| | Acres Harvested | Yield Per Acre Tons | Production Tons | Value | Acres Harvested | Yield Per Acre Tons | Production Tons | Value |
| Chaffee | 6,120 | 1.5 | 9,180 | $ 58,752 | 2,350 | 1.9 | 4,465 | $ 29,91 |
| Clear Creek | 620 | 1.4 | 868 | 5,642 | 20 | 1.7 | 34 | 22 |
| Eagle | 22,060 | 1.7 | 37,502 | 232,512 | 12,150 | 2.0 | 24,300 | 150,66 |
| Gilpin | 60 | 1.3 | 78 | 460 | ---- | --- | ------ | ------ |
| Grand | 14,030 | 1.0 | 14,030 | 85,583 | 520 | 1.5 | 780 | 4,83 |
| Gunnison | 21,830 | 1.1 | 24,013 | 146,479 | 1,070 | 2.0 | 2,140 | 13,26 |
| Jackson | 1,020 | 1.0 | 1,020 | 5,916 | ---- | --- | ------ | ------ |
| Lake | ------ | --- | ------ | -------- | ---- | --- | ------ | ------ |
| Moffat | 21,070 | 1.4 | 29,498 | 182,888 | 14,030 | 1.7 | 23,851 | 147,87 |
| Park | 4,330 | 1.0 | 4,330 | 26,413 | ---- | --- | ------ | ------ |
| Pitkin | 11,620 | 1.3 | 15,106 | 93,657 | 3,520 | 2.0 | 7,040 | 43,64 |
| Rio Blanco | 25,890 | 1.5 | 38,835 | 244,660 | 16,250 | 1.8 | 29,250 | 184,27 |
| Routt | 42,610 | 1.7 | 72,437 | 441,866 | 11,560 | 2.1 | 24,276 | 150,51 |
| Summit | 7,630 | 1.2 | 9,156 | 54,936 | 20 | 1.7 | 34 | 21 |
| Teller | 5,460 | 1.0 | 5,460 | 32,760 | 60 | 1.0 | 60 | 43 |
| *Total Northwest Dist. | 184,350 | 1.42 | 261,513 | $ 1,612,524 | 61,550 | 1.89 | 116,230 | $ 725,86 |
| Boulder | 22,120 | 1.9 | 42,028 | $ 357,238 | 18,630 | 2.0 | 37,260 | $ 320,43 |
| Jefferson | 14,830 | 1.7 | 25,211 | 219,336 | 10,850 | 2.0 | 21,700 | 188,79 |
| Larimer | 30,150 | 1.9 | 57,285 | 481,194 | 28,760 | 1.9 | 54,644 | 459,01 |
| Logan | 27,150 | 1.4 | 38,010 | 315,483 | 12,530 | 1.7 | 21,301 | 178,92 |
| Morgan | 28,580 | 1.9 | 54,302 | 450,707 | 21,710 | 2.1 | 45,591 | 382,96 |
| Sedgwick | 12,110 | 1.6 | 19,376 | 160,821 | 5,220 | 2.0 | 10,440 | 87,69 |
| Weld | 112,500 | 1.6 | 180,000 | 1,494,000 | 73,080 | 1.9 | 138,852 | 1,166,35 |
| *Total N. Central & N. E. Dist. | 247,440 | 1.68 | 416,212 | $ 3,478,779 | 170,780 | 1.93 | 329,788 | $ 2,784,18 |
| Adams | 16,520 | 1.7 | 28,084 | $ 241,522 | 10,860 | 2.2 | 23,892 | $ 210,25 |
| Arapahoe | 10,410 | 1.7 | 17,697 | 153,964 | 7,840 | 2.1 | 16,464 | 143,23 |
| Cheyenne | 320 | 1.1 | 352 | 2,851 | ---- | --- | ------ | ------ |
| Denver | ------ | --- | ------ | -------- | ---- | --- | ------ | ------ |
| Douglas | 13,410 | 1.3 | 17,433 | 141,207 | 5,840 | 1.5 | 8,760 | 73,58 |
| Elbert | 11,450 | .9 | 10,305 | 80,379 | 6,220 | 1.1 | 6,842 | 56,10 |
| El Paso | 13,990 | 1.3 | 18,187 | 150,952 | 5,430 | 1.7 | 9,231 | 80,31 |
| Kiowa | 1,440 | .8 | 1,152 | 8,755 | 370 | .7 | 259 | 2,12 |
| Kit Carson | 4,750 | .8 | 3,800 | 28,880 | 30 | .5 | 15 | 12 |
| Lincoln | 7,120 | .7 | 4,984 | 37,380 | 20 | .6 | 12 | 9 |
| Phillips | 13,570 | .8 | 10,856 | 83,591 | ---- | --- | ------ | ------ |
| Washington | 29,040 | 1.0 | 29,040 | 220,704 | 2,610 | 2.1 | 5,481 | 44,94 |
| Yuma | 28,710 | 1.0 | 28,710 | 215,325 | 700 | 1.0 | 700 | 5,74 |
| *Total E. Central Dist. | 150,730 | 1.13 | 170,600 | $ 1,365,510 | 39,920 | 1.79 | 71,653 | $ 616,51 |
| Archuleta | 15,640 | 1.7 | 26,588 | $ 194,092 | 6,620 | 1.8 | 11,916 | $ 91,75 |
| Delta | 28,250 | 2.4 | 67,800 | 555,960 | 25,760 | 2.5 | 64,400 | 528,08 |
| Dolores | 1,070 | 1.6 | 1,712 | 11,813 | 330 | 1.7 | 561 | 4,03 |
| Garfield | 45,210 | 2.2 | 99,462 | 775,804 | 38,670 | 2.3 | 88,941 | 702,63 |
| Hinsdale | 2,680 | 1.1 | 2,948 | 21,226 | 50 | 1.7 | 85 | 63 |
| La Plata | 22,910 | 1.7 | 38,947 | 276,524 | 18,610 | 1.8 | 33,498 | 241,18 |
| Mesa | 41,820 | 2.4 | 100,368 | 823,018 | 41,420 | 2.4 | 99,408 | 815,1 |
| Montezuma | 20,050 | 1.7 | 34,085 | 245,412 | 16,920 | 1.8 | 30,456 | 219,2 |
| Montrose | 33,870 | 2.2 | 74,514 | 611,015 | 31,860 | 2.2 | 70,092 | 574,7 |
| Ouray | 9,430 | 1.8 | 16,974 | 127,305 | 3,460 | 2.0 | 6,920 | 53,2 |
| San Juan | ------ | --- | ------ | -------- | ---- | --- | ------ | ------ |
| San Miguel | 6,750 | 1.4 | 9,450 | 71,820 | 3,850 | 1.6 | 6,160 | 47,4 |
| *Total W. Central & S. W. Dist. | 227,680 | 2.08 | 472,848 | $ 3,713,989 | 187,550 | 2.20 | 412,437 | $ 3,278,2 |
| Alamosa | 17,120 | 1.5 | 25,680 | $ 184,896 | 16,750 | 1.5 | 25,125 | $ 180,9 |
| Conejos | 18,760 | 1.3 | 24,388 | 175,594 | 14,830 | 1.4 | 20,762 | 149,4 |
| Costilla | 8,950 | 1.9 | 17,005 | 120,736 | 5,760 | 2.1 | 12,096 | 87,0 |
| Mineral | 1,500 | 1.5 | 2,250 | 15,525 | 30 | 1.3 | 39 | 2 |
| Rio Grande | 24,060 | 1.7 | 40,902 | 290,404 | 9,840 | 1.9 | 18,696 | 134,6 |
| Saguache | 14,120 | 1.6 | 22,592 | 160,403 | 6,970 | 1.7 | 11,849 | 85,3 |
| *Total S. Central Dist. | 84,510 | 1.57 | 132,817 | $ 947,558 | 54,180 | 1.63 | 88,567 | $ 637,6 |
| Baca | 760 | 1.3 | 988 | $ 7,509 | 300 | 1.7 | 510 | $ 4,3 |
| Bent | 25,820 | 1.9 | 49,058 | 412,087 | 25,230 | 1.9 | 47,937 | 407,4 |
| Crowley | 7,940 | 2.0 | 15,880 | 136,568 | 7,890 | 2.0 | 15,780 | 135,7 |
| Custer | 3,710 | 1.3 | 4,823 | 35,690 | 1,270 | 1.5 | 1,905 | 15,8 |
| Fremont | 8,110 | 2.0 | 16,220 | 128,138 | 5,020 | 2.2 | 11,044 | 91,6 |
| Huerfano | 14,370 | 1.4 | 20,118 | 158,932 | 12,970 | 1.5 | 19,455 | 153,6 |
| Las Animas | 8,130 | 2.0 | 16,260 | 128,454 | 5,020 | 2.3 | 11,546 | 95,8 |
| Otero | 21,450 | 2.0 | 42,900 | 364,650 | 20,760 | 2.0 | 41,520 | 352,9 |
| Prowers | 35,080 | 2.0 | 70,160 | 589,344 | 34,070 | 2.0 | 68,140 | 572,3 |
| Pueblo | 15,320 | 1.6 | 24,512 | 213,254 | 10,860 | 2.0 | 21,720 | 191,1 |
| *Total Southeast Dist. | 140,690 | 1.85 | 260,919 | $ 2,174,626 | 123,390 | 1.94 | 239,557 | $ 2,020,9 |
| State Total | 1,035,400 | 1.66 | 1,714,909 | $13,292,986 | 637,370 | 1.97 | 1,258,235 | $10,063,4 |

*Indicates approximate location of District for which Counties are given above.

## SUGAR BEETS, IRRIGATED AND NON-IRRIGATED—ACRES HARVESTED—1927-1936

| COUNTY | 1927 | 1928 | 1929 | 1930 | 1931 | 1932 | 1933 | 1934 | 1935 | 1936 |
|---|---|---|---|---|---|---|---|---|---|---|
| Chaffee | ----- | ----- | ----- | 80 | ----- | ----- | ----- | ----- | ----- | 35 |
| Clear Creek | ----- | ----- | ----- | ----- | ----- | ----- | ----- | ----- | ----- | ----- |
| Eagle | ----- | ----- | ----- | ----- | ----- | ----- | ----- | ----- | ----- | ----- |
| Gilpin | ----- | ----- | ----- | ----- | ----- | ----- | ----- | ----- | ----- | ----- |
| Grand | ----- | ----- | ----- | ----- | ----- | ----- | ----- | ----- | ----- | ----- |
| Gunnison | ----- | ----- | ----- | ----- | ----- | ----- | ----- | ----- | ----- | ----- |
| Jackson | ----- | ----- | ----- | ----- | ----- | ----- | ----- | ----- | ----- | ----- |
| Lake | ----- | ----- | ----- | ----- | ----- | ----- | ----- | ----- | ----- | ----- |
| Moffat | ----- | 30 | ----- | ----- | ----- | ----- | ----- | ----- | ----- | ----- |
| Park | ----- | ----- | ----- | ----- | ----- | ----- | ----- | ----- | ----- | ----- |
| Pitkin | ----- | ----- | ----- | ----- | ----- | ----- | ----- | ----- | ----- | ----- |
| Rio Blanco | ----- | ----- | ----- | ----- | ----- | ----- | ----- | ----- | ----- | ----- |
| Routt | ----- | 10 | ----- | ----- | ----- | ----- | ----- | ----- | ----- | ----- |
| Summit | ----- | ----- | ----- | ----- | ----- | ----- | ----- | ----- | ----- | ----- |
| Teller | ----- | ----- | ----- | ----- | ----- | ----- | ----- | ----- | ----- | ----- |
| *Total Northwest District | ----- | 40 | ----- | 80 | ----- | ----- | ----- | ----- | ----- | 35 |
| Boulder | 7,880 | 7,600 | 9,450 | 9,910 | 10,497 | 4,131 | 7,100 | 7,440 | 5,462 | 6,890 |
| Jefferson | 480 | 970 | 570 | 690 | 733 | 471 | 680 | 560 | 520 | 742 |
| Larimer | 24,130 | 16,600 | 21,440 | 22,940 | 21,994 | 12,843 | 16,460 | 14,700 | 10,626 | 14,233 |
| Logan | 20,170 | 22,730 | 14,630 | 20,640 | 18,275 | 12,322 | 19,270 | 17,420 | 13,706 | 16,918 |
| Morgan | 26,780 | 23,000 | 20,110 | 26,660 | 22,985 | 20,672 | 22,430 | 19,760 | 13,897 | 20,370 |
| Sedgwick | 7,630 | 8,260 | 4,740 | 4,700 | 4,836 | 3,788 | 5,180 | 3,960 | 3,817 | 4,110 |
| Weld | 86,400 | 53,600 | 82,350 | 92,340 | 85,263 | 61,399 | 77,230 | 63,020 | 57,212 | 67,455 |
| *Total N. Central and N. E. Dist. | 173,470 | 132,760 | 153,290 | 177,880 | 164,583 | 115,626 | 148,350 | 126,860 | 105,240 | 130,718 |
| Adams | 8,210 | 6,600 | 11,370 | 11,130 | 11,248 | 5,023 | 8,290 | 7,330 | 6,164 | 7,852 |
| Arapahoe | 680 | 670 | 590 | 1,300 | 1,160 | 412 | 490 | ----- | 613 | 650 |
| Cheyenne | ----- | ----- | ----- | ----- | ----- | ----- | ----- | ----- | ----- | ----- |
| Denver | ----- | ----- | ----- | ----- | ----- | ----- | ----- | ----- | ----- | ----- |
| Douglas | ----- | ----- | ----- | ----- | ----- | ----- | ----- | ----- | ----- | ----- |
| Elbert | ----- | ----- | ----- | ----- | ----- | ----- | ----- | ----- | ----- | ----- |
| El Paso | 230 | 150 | ----- | 660 | 1,100 | 510 | 960 | 700 | 578 | 588 |
| Kiowa | ----- | ----- | ----- | ----- | ----- | ----- | ----- | ----- | ----- | ----- |
| Kit Carson | ----- | ----- | ----- | ----- | ----- | ----- | ----- | ----- | ----- | ----- |
| Lincoln | ----- | ----- | ----- | ----- | ----- | ----- | ----- | ----- | ----- | ----- |
| Phillips | ----- | ----- | ----- | ----- | ----- | ----- | ----- | ----- | ----- | ----- |
| Washington | 2,100 | 1,630 | 280 | 410 | 456 | 432 | 510 | 450 | 350 | 1,066 |
| Yuma | ----- | ----- | ----- | ----- | ----- | ----- | ----- | ----- | ----- | ----- |
| *Total E. Central District | 11,220 | 9,050 | 12,240 | 13,500 | 13,964 | 6,377 | 10,250 | 8,480 | 7,705 | 10,156 |
| Archuleta | ----- | ----- | ----- | ----- | ----- | ----- | ----- | ----- | ----- | ----- |
| Delta | 2,290 | 2,350 | 2,030 | 2,810 | 2,297 | 2,492 | 3,710 | 2,970 | 2,647 | 2,082 |
| Dolores | ----- | ----- | ----- | ----- | ----- | ----- | ----- | ----- | ----- | ----- |
| Garfield | 1,740 | 1,600 | 1,610 | 1,730 | 1,705 | 2,031 | 2,830 | 2,220 | 2,399 | 2,243 |
| Hinsdale | ----- | ----- | ----- | ----- | ----- | ----- | ----- | ----- | ----- | ----- |
| La Plata | 220 | ----- | ----- | ----- | ----- | ----- | ----- | ----- | ----- | ----- |
| Mesa | 2,320 | 2,350 | 1,390 | 1,890 | 1,715 | 2,482 | 3,210 | 1,410 | 1,077 | 835 |
| Montezuma | ----- | ----- | ----- | ----- | ----- | ----- | ----- | ----- | ----- | ----- |
| Montrose | 2,030 | 2,000 | 1,880 | 2,750 | 813 | 1,325 | 2,700 | 1,530 | 1,397 | 1,121 |
| Ouray | 10 | ----- | ----- | ----- | ----- | ----- | ----- | ----- | ----- | ----- |
| San Juan | ----- | ----- | ----- | ----- | ----- | ----- | ----- | ----- | ----- | ----- |
| San Miguel | ----- | ----- | ----- | ----- | ----- | ----- | ----- | ----- | ----- | ----- |
| *Total W. Central and S. W. Dist. | 8,610 | 8,300 | 6,910 | 9,180 | 6,530 | 8,330 | 12,450 | 8,130 | 7,520 | 6,281 |
| Alamosa | 180 | 390 | 650 | 1,170 | 674 | 481 | 1,370 | 820 | 1,015 | 726 |
| Conejos | 120 | 200 | 260 | 320 | 50 | 39 | 400 | 140 | 464 | 338 |
| Costilla | 230 | 70 | 10 | 20 | ----- | ----- | 50 | 30 | ----- | ----- |
| Mineral | ----- | ----- | ----- | ----- | ----- | ----- | ----- | ----- | ----- | ----- |
| Rio Grande | 20 | 20 | 200 | 10 | 79 | 59 | 160 | 140 | 273 | 519 |
| Saguache | 20 | 20 | 40 | ----- | ----- | 20 | 170 | 60 | 171 | 383 |
| *Total S. Central District | 570 | 700 | 1,160 | 1,520 | 803 | 599 | 2,150 | 1,190 | 1,923 | 1,966 |
| Baca | ----- | ----- | ----- | ----- | ----- | ----- | ----- | ----- | ----- | ----- |
| Bent | 2,770 | 2,100 | 2,950 | 5,310 | 4,282 | 1,756 | 3,970 | 2,890 | 980 | 2,008 |
| Crowley | 4,680 | 7,050 | 6,000 | 5,910 | 5,738 | 2,590 | 2,140 | 260 | 1,841 | 3,283 |
| Custer | ----- | ----- | ----- | ----- | ----- | ----- | ----- | ----- | ----- | 126 |
| Fremont | ----- | ----- | 90 | 70 | ----- | ----- | 60 | 10 | ----- | 182 |
| Huerfano | ----- | ----- | ----- | 30 | 40 | 98 | 150 | 130 | 49 | 107 |
| Las Animas | 80 | 200 | 980 | 700 | 1,180 | 1,747 | 1,430 | 1,500 | 1,070 | 1,500 |
| Otero | 9,290 | 10,100 | 12,110 | 13,800 | 11,585 | 9,183 | 12,670 | 8,810 | 6,571 | 6,876 |
| Prowers | 2,780 | 2,200 | 7,580 | 7,200 | 7,821 | 3,846 | 6,370 | 3,570 | 2,777 | 2,559 |
| Pueblo | 4,530 | 6,500 | 6,690 | 6,820 | 7,474 | 5,848 | 9,010 | 7,210 | 4,272 | 5,186 |
| *Total Southeast District | 24,130 | 28,150 | 36,400 | 39,840 | 38,120 | 25,068 | 35,800 | 24,380 | 17,560 | 21,827 |
| State Total | 218,000 | 179,000 | 210,000 | 242,000 | 224,000 | 156,000 | 209,000 | 169,040 | 139,948 | 170,983 |

*Indicates approximate location of District for which Counties are given above.

## CORN (ALL PURPOSES), IRRIGATED—ACRES HARVESTED—1927-1936

| COUNTY | 1927 | 1928 | 1929 | 1930 | 1931 | 1932 | 1933 | 1934 | 1935 | 1936 |
|---|---|---|---|---|---|---|---|---|---|---|
| Chaffee | ----- | ----- | ----- | ----- | ----- | ----- | ----- | 14 | ----- | ----- |
| Clear Creek | ----- | ----- | ----- | ----- | ----- | ----- | ----- | ----- | ----- | ----- |
| Eagle | 10 | 10 | 20 | 20 | 10 | 10 | 10 | ----- | ----- | 20 |
| Gilpin | ----- | ----- | ----- | ----- | ----- | ----- | ----- | ----- | ----- | ----- |
| Grand | ----- | ----- | ----- | ----- | ----- | ----- | ----- | ----- | ----- | ----- |
| Gunnison | ----- | ----- | ----- | ----- | ----- | ----- | ----- | ----- | ----- | 10 |
| Jackson | ----- | ----- | ----- | ----- | ----- | ----- | ----- | ----- | ----- | ----- |
| Lake | ----- | ----- | ----- | ----- | ----- | ----- | ----- | ----- | ----- | ----- |
| Moffat | 10 | 10 | 10 | 10 | 10 | 50 | 10 | 30 | 49 | 95 |
| Park | ----- | ----- | ----- | ----- | ----- | ----- | ----- | ----- | ----- | ----- |
| Pitkin | ----- | ----- | ----- | ----- | ----- | ----- | ----- | ----- | ----- | ----- |
| Rio Blanco | ----- | ----- | ----- | ----- | ----- | ----- | ----- | ----- | 30 | 360 |
| Routt | ----- | ----- | ----- | ----- | ----- | ----- | ----- | ----- | ----- | ----- |
| Summit | ----- | ----- | ----- | ----- | ----- | ----- | ----- | ----- | ----- | ----- |
| Teller | ----- | ----- | ----- | ----- | ----- | ----- | ----- | ----- | ----- | ----- |
| *Total Northwest District | 20 | 20 | 30 | 30 | 20 | 60 | 20 | 44 | 79 | 485 |
| Boulder | 5,190 | 6,270 | 6,870 | 5,690 | 8,610 | 9,480 | 8,560 | 6,760 | 8,838 | 6,950 |
| Jefferson | 2,640 | 2,420 | 2,950 | 2,680 | 2,840 | 2,780 | 3,010 | 3,480 | 4,776 | 4,320 |
| Larimer | 4,450 | 5,470 | 5,870 | 5,720 | 6,790 | 6,940 | 7,600 | 8,050 | 14,262 | 9,350 |
| Logan | 4,980 | 4,400 | 3,340 | 4,640 | 6,650 | 11,050 | 8,350 | 12,200 | 15,935 | 10,970 |
| Morgan | 6,490 | 7,890 | 8,290 | 6,670 | 8,510 | 9,840 | 10,960 | 13,960 | 16,676 | 15,170 |
| Sedgwick | 1,300 | 1,310 | 1,360 | 1,560 | 2,230 | 3,300 | 2,650 | 2,790 | 1,802 | 1,100 |
| Weld | 15,930 | 18,450 | 17,870 | 16,670 | 20,030 | 29,390 | 28,330 | 25,670 | 36,601 | 34,120 |
| *Total N. Central and N. E. Dist. | 40,980 | 46,210 | 46,550 | 43,630 | 55,660 | 72,780 | 69,460 | 72,910 | 98,890 | 81,980 |
| Adams | 2,050 | 1,850 | 1,860 | 1,790 | 2,270 | 3,410 | 3,500 | 4,550 | 4,978 | 4,910 |
| Arapahoe | 1,360 | 1,340 | 1,540 | 1,500 | 1,800 | 2,280 | 1,730 | 750 | 849 | 780 |
| Cheyenne | ----- | ----- | ----- | ----- | ----- | ----- | ----- | ----- | ----- | ----- |
| Denver | ----- | ----- | ----- | ----- | ----- | ----- | ----- | ----- | ----- | ----- |
| Douglas | 300 | 340 | 320 | 230 | 210 | 320 | 550 | 320 | ----- | ----- |
| Elbert | 60 | 50 | 60 | 30 | 30 | 30 | ----- | ----- | ----- | ----- |
| El Paso | 1,440 | 1,360 | 1,520 | 1,380 | 1,410 | 1,070 | 1,590 | 1,210 | 478 | 1,150 |
| Kiowa | ----- | ----- | ----- | ----- | ----- | ----- | ----- | ----- | ----- | 10 |
| Kit Carson | 140 | 100 | 130 | 130 | 130 | 170 | 110 | 50 | ----- | ----- |
| Lincoln | 50 | 50 | 70 | 70 | 50 | 110 | 60 | 60 | ----- | ----- |
| Phillips | ----- | ----- | ----- | ----- | ----- | ----- | ----- | ----- | ----- | ----- |
| Washington | 1,090 | 1,080 | 920 | 830 | 890 | 1,260 | 940 | 1,210 | 1,361 | 1,020 |
| Yuma | 200 | 340 | 240 | 220 | 240 | 300 | 280 | 370 | 922 | 300 |
| *Total E. Central District | 6,690 | 6,510 | 6,660 | 6,180 | 7,030 | 8,950 | 8,760 | 8,520 | 8,588 | 8,170 |
| Archuleta | 150 | 150 | 200 | 250 | 300 | 230 | 280 | 440 | 254 | 450 |
| Delta | 4,310 | 4,170 | 3,430 | 3,400 | 4,600 | 6,170 | 4,410 | 4,760 | 7,021 | 6,900 |
| Dolores | ----- | ----- | ----- | ----- | ----- | ----- | ----- | ----- | ----- | ----- |
| Garfield | 790 | 690 | 520 | 580 | 830 | 1,860 | 1,290 | 1,230 | 2,293 | 2,010 |
| Hinsdale | ----- | ----- | ----- | ----- | ----- | ----- | ----- | ----- | ----- | ----- |
| La Plata | 1,470 | 1,620 | 1,540 | 1,500 | 1,500 | 1,280 | 990 | 720 | 1,384 | 1,220 |
| Mesa | 7,850 | 8,090 | 7,920 | 8,500 | 8,860 | 8,400 | 5,180 | 8,240 | 7,228 | 7,040 |
| Montezuma | 1,430 | 1,260 | 1,160 | 770 | 1,080 | 1,650 | 1,640 | 1,820 | 2,049 | 1,930 |
| Montrose | 4,090 | 4,220 | 3,660 | 3,210 | 4,220 | 5,590 | 5,080 | 5,480 | 6,170 | 6,500 |
| Ouray | ----- | ----- | 200 | 410 | 240 | 220 | 200 | 60 | 55 | 80 |
| San Juan | ----- | ----- | ----- | ----- | ----- | ----- | ----- | ----- | ----- | ----- |
| San Miguel | 40 | 60 | 80 | 80 | 70 | 100 | 90 | 80 | 78 | 80 |
| *Total W. Central and S. W. Dist. | 20,130 | 20,260 | 18,710 | 18,700 | 21,700 | 25,500 | 19,160 | 22,830 | 26,532 | 26,210 |
| Alamosa | ----- | ----- | ----- | ----- | ----- | ----- | ----- | ----- | ----- | ----- |
| Conejos | 70 | 100 | 160 | 120 | 110 | 90 | 60 | ----- | 9 | 20 |
| Costilla | 80 | 60 | 90 | 80 | 70 | 60 | 30 | 100 | 400 | 520 |
| Mineral | ----- | ----- | ----- | ----- | ----- | ----- | ----- | ----- | ----- | ----- |
| Rio Grande | 60 | 40 | 30 | 20 | 30 | 30 | 30 | ----- | ----- | ----- |
| Saguache | 20 | 10 | 10 | 10 | 10 | 10 | 20 | ----- | ----- | 20 |
| *Total S. Central District | 230 | 210 | 290 | 230 | 220 | 190 | 140 | 100 | 409 | 560 |
| Baca | 410 | 620 | 790 | 610 | 750 | 850 | 670 | 120 | 289 | 30 |
| Bent | 10,350 | 12,250 | 12,270 | 10,580 | 11,640 | 10,660 | 7,990 | 3,490 | 2,013 | 3,28 |
| Crowley | 4,710 | 4,820 | 5,040 | 5,350 | 3,650 | 1,560 | 4,950 | 3,510 | 5,033 | 7,64 |
| Custer | 70 | 50 | 60 | 100 | 120 | 100 | 70 | 70 | 217 | 19 |
| Fremont | 2,700 | 2,600 | 2,730 | 2,130 | 2,800 | 1,940 | 2,360 | 1,540 | 1,493 | 2,63 |
| Huerfano | 860 | 930 | 1,080 | 960 | 1,140 | 630 | 860 | 740 | 408 | 30 |
| Las Animas | 1,950 | 1,560 | 1,540 | 1,180 | 1,860 | 2,250 | 2,450 | 1,020 | 1,225 | 95 |
| Otero | 10,060 | 10,240 | 10,290 | 10,720 | 11,210 | 11,380 | 9,260 | 3,610 | 6,710 | 5,70 |
| Prowers | 13,840 | 17,880 | 18,030 | 16,550 | 16,050 | 15,900 | 13,590 | 4,650 | 5,056 | 7,10 |
| Pueblo | 10,060 | 8,830 | 8,660 | 7,450 | 8,350 | 8,660 | 10,710 | 5,650 | 8,852 | 6,51 |
| *Total Southeast District | 55,010 | 59,780 | 60,490 | 55,630 | 57,570 | 53,930 | 52,910 | 24,400 | 31,296 | 34,60 |
| State Total | 123,060 | 132,990 | 132,730 | 124,400 | 142,200 | 161,410 | 150,450 | 128,804 | 165,794 | 152,00 |

*Indicates approximate location of District for which Counties are given above.

## CORN (ALL PURPOSES), IRRIGATED AND NON-IRRIGATED—ACRES HARVESTED—1927-1936

| COUNTY | 1927 | 1928 | 1929 | 1930 | 1931 | 1932 | 1933 | 1934 | 1935 | 1936 |
|---|---|---|---|---|---|---|---|---|---|---|
| ffee | ------ | ------ | ------ | ------ | ------ | ------ | ------ | 14 | ------ | ------ |
| ar Creek | ------ | ------ | ------ | ------ | ------ | ------ | ------ | ------ | ------ | ------ |
| le | 10 | 10 | 20 | 20 | 10 | 10 | 10 | ------ | ------ | 20 |
| in | ------ | ------ | ------ | ------ | ------ | ------ | ------ | ------ | ------ | ------ |
| nd | ------ | ------ | ------ | ------ | ------ | ------ | ------ | ------ | ------ | ------ |
| nison | ------ | ------ | ------ | ------ | ------ | ------ | ------ | ------ | ------ | 40 |
| kson | ------ | ------ | ------ | ------ | ------ | ------ | ------ | ------ | ------ | ------ |
| e | ------ | ------ | ------ | ------ | ------ | ------ | ------ | ------ | ------ | ------ |
| fat | 2,050 | 1,530 | 1,020 | 1,030 | 1,480 | 2,270 | 1,810 | 1,560 | 1,625 | 1,320 |
| k | ------ | ------ | ------ | ------ | ------ | ------ | ------ | ------ | ------ | ------ |
| cin | ------ | ------ | ------ | ------ | ------ | ------ | ------ | ------ | ------ | ------ |
| Blanco | 70 | 80 | ------ | ------ | ------ | ------ | ------ | 30 | 30 | 360 |
| tt | 40 | 30 | ------ | ------ | ------ | ------ | ------ | 10 | ------ | ------ |
| mit | ------ | ------ | ------ | ------ | ------ | ------ | ------ | ------ | ------ | ------ |
| er | 10 | 20 | 10 | 20 | 40 | 40 | 30 | 20 | ------ | ------ |
| Total North-west Dist. | 2,180 | 1,670 | 1,050 | 1,070 | 1,530 | 2,320 | 1,850 | 1,634 | 1,655 | 1,740 |
| lder | 8,410 | 8,700 | 9,060 | 7,780 | 11,240 | 11,440 | 9,930 | 10,630 | 12,625 | 8,180 |
| erson | 4,170 | 4,000 | 4,960 | 4,780 | 5,270 | 5,310 | 4,610 | 4,120 | 6,823 | 6,970 |
| imer | 11,170 | 10,500 | 10,170 | 10,670 | 11,840 | 11,770 | 12,090 | 12,350 | 17,827 | 11,970 |
| an | 111,870 | 96,000 | 88,170 | 89,920 | 102,530 | 142,570 | 139,210 | 70,070 | 132,795 | 110,690 |
| gan | 68,690 | 76,400 | 78,960 | 68,720 | 73,950 | 83,800 | 80,940 | 40,130 | 55,586 | 64,700 |
| gwick | 35,200 | 34,000 | 29,780 | 27,340 | 32,830 | 53,960 | 52,980 | 35,570 | 60,057 | 49,500 |
| d | 91,560 | 100,000 | 94,620 | 82,940 | 88,050 | 111,630 | 126,860 | 99,280 | 122,005 | 101,580 |
| Total N. Central & N. E. Dist. | 331,070 | 329,600 | 315,720 | 292,150 | 325,710 | 420,480 | 426,620 | 272,150 | 407,718 | 353,590 |
| ms | 32,260 | 33,900 | 32,630 | 30,330 | 38,320 | 47,420 | 48,580 | 25,460 | 45,252 | 43,110 |
| pahoe | 25,830 | 27,000 | 25,410 | 25,100 | 28,970 | 37,930 | 33,930 | 15,060 | 28,311 | 31,210 |
| yenne | 66,970 | 76,100 | 74,850 | 83,310 | 91,330 | 60,800 | 63,400 | 15,190 | 28,127 | 27,740 |
| ver | ------ | ------ | ------ | ------ | ------ | ------ | ------ | ------ | ------ | ------ |
| glas | 13,990 | 13,740 | 13,780 | 13,860 | 15,930 | 14,830 | 15,900 | 14,370 | 13,226 | 16,600 |
| ert | 51,440 | 48,650 | 45,880 | 48,470 | 54,680 | 76,310 | 73,290 | 36,520 | 45,282 | 50,100 |
| Paso | 62,150 | 57,850 | 57,260 | 55,420 | 59,580 | 65,050 | 63,310 | 46,470 | 47,823 | 51,165 |
| wa | 49,040 | 55,220 | 54,780 | 60,880 | 69,210 | 42,130 | 55,550 | 7,180 | 10,977 | 20,400 |
| Carson | 115,970 | 151,800 | 147,460 | 150,120 | 154,100 | 172,850 | 188,700 | 40,060 | 59,000 | 62,750 |
| coln | 73,000 | 81,250 | 79,980 | 83,280 | 79,940 | 57,840 | 66,160 | 30,080 | 56,017 | 50,970 |
| lips | 73,360 | 69,200 | 72,780 | 64,870 | 74,970 | 117,190 | 105,240 | 61,780 | 102,017 | 100,290 |
| shington | 121,400 | 140,000 | 134,210 | 118,380 | 145,350 | 186,960 | 189,230 | 103,420 | 136,124 | 162,830 |
| na | 196,270 | 235,390 | 233,450 | 206,470 | 243,520 | 302,470 | 276,600 | 106,380 | 184,318 | 175,700 |
| Total E. Central Dist. | 881,680 | 990,100 | 972,470 | 940,490 | 1,055,900 | 1,181,780 | 1,179,890 | 501,970 | 756,474 | 792,865 |
| huleta | 420 | 200 | 460 | 390 | 590 | 900 | 910 | 450 | 846 | 1,000 |
| a | 4,320 | 4,200 | 3,540 | 3,540 | 4,780 | 6,390 | 4,640 | 4,760 | 7,021 | 7,000 |
| res | 2,830 | 2,300 | 1,730 | 1,520 | 1,030 | 1,700 | 1,700 | 1,950 | 2,613 | 2,380 |
| field | 1,110 | 1,000 | 580 | 660 | 980 | 2,070 | 1,430 | 1,260 | 2,698 | 2,510 |
| sdale | ------ | ------ | ------ | ------ | ------ | ------ | ------ | ------ | ------ | ------ |
| Plata | 2,380 | 2,300 | 3,230 | 2,610 | 3,020 | 3,620 | 2,660 | 1,960 | 4,612 | 2,370 |
| a | 8,380 | 8,800 | 8,260 | 8,930 | 9,740 | 9,460 | 6,040 | 8,450 | 7,503 | 7,420 |
| tezuma | 4,040 | 5,000 | 5,030 | 4,170 | 5,180 | 7,190 | 6,330 | 5,260 | 5,122 | 4,940 |
| trose | 4,140 | 4,270 | 4,190 | 3,680 | 4,460 | 5,880 | 5,420 | 5,650 | 6,855 | 6,530 |
| ay | ------ | ------ | 200 | 410 | 240 | 220 | 200 | 60 | 55 | 80 |
| Juan | ------ | ------ | ------ | ------ | ------ | ------ | ------ | ------ | ------ | ------ |
| Miguel | 670 | 600 | 360 | 350 | 340 | 430 | 430 | 400 | 388 | 330 |
| Total W. Central & S. W. Dist. | 28,290 | 28,670 | 27,580 | 26,260 | 30,360 | 37,860 | 29,790 | 30,200 | 37,713 | 34,560 |
| nosa | ------ | ------ | ------ | ------ | ------ | ------ | ------ | ------ | ------ | ------ |
| ejos | 70 | 100 | 160 | 120 | 110 | 90 | 60 | ------ | 9 | 20 |
| illa | 80 | 60 | 90 | 80 | 70 | 60 | 30 | 100 | 400 | 520 |
| eral | ------ | ------ | ------ | ------ | ------ | ------ | ------ | ------ | ------ | ------ |
| Grande | 60 | 40 | 30 | 20 | 30 | 30 | 30 | ------ | ------ | ------ |
| nache | 20 | 10 | 10 | 10 | 10 | 10 | 20 | ------ | ------ | 20 |
| Total S. Central Dist. | 230 | 210 | 290 | 230 | 220 | 190 | 140 | 100 | 409 | 560 |
| a | 48,020 | 60,620 | 68,540 | 62,240 | 94,370 | 91,640 | 34,860 | 2,890 | 5,772 | 5,310 |
| ; | 19,540 | 26,300 | 27,330 | 22,820 | 25,970 | 19,430 | 15,170 | 4,820 | 4,026 | 4,030 |
| vley | 8,330 | 9,000 | 10,120 | 10,170 | 8,500 | 3,200 | 8,250 | 3,580 | 5,592 | 8,600 |
| er | 890 | 730 | 500 | 580 | 700 | 600 | 880 | 460 | 1,812 | 1,720 |
| nont | 3,800 | 3,500 | 3,580 | 3,270 | 3,740 | 2,680 | 3,630 | 3,060 | 4,977 | 4,060 |
| rfano | 7,000 | 6,000 | 6,320 | 5,370 | 5,210 | 3,070 | 5,800 | 4,100 | 5,101 | 2,820 |
| Animas | 14,650 | 21,100 | 22,780 | 24,210 | 32,930 | 28,320 | 17,980 | 3,250 | 6,127 | 2,975 |
| o | 12,050 | 11,600 | 11,730 | 12,510 | 12,440 | 13,220 | 10,060 | 3,750 | 7,215 | 5,900 |
| vers | 30,550 | 40,700 | 40,920 | 34,500 | 37,210 | 37,340 | 25,400 | 5,310 | 5,322 | 7,930 |
| lo | 25,520 | 25,200 | 24,070 | 20,130 | 25,210 | 16,870 | 24,680 | 6,430 | 17,703 | 14,260 |
| Total Southeast Dist. | 170,350 | 204,750 | 215,890 | 195,800 | 246,280 | 216,370 | 146,710 | 37,650 | 63,647 | 57,605 |
| ate Total | 1,413,800 | 1,555,000 | 1,533,000 | 1,456,000 | 1,660,000 | 1,859,000 | 1,785,000 | 843,704 | 1,267,616 | 1,240,920 |

*Indicates approximate location of District for which Counties are given above.

## WINTER WHEAT, IRRIGATED—ACRES HARVESTED—1927-1936

| COUNTY | 1927 | 1928 | 1929 | 1930 | 1931 | 1932 | 1933 | 1934 | 1935 | 1936 |
|---|---|---|---|---|---|---|---|---|---|---|
| Chaffee | ----- | ----- | ----- | 30 | 30 | 30 | 20 | 13 | ----- | ----- |
| Clear Creek | ----- | ----- | ----- | ----- | ----- | ----- | ----- | ----- | ----- | ----- |
| Eagle | 20 | 20 | 910 | 280 | 150 | 120 | 260 | 8 | 10 | 50 |
| Gilpin | ----- | ----- | ----- | ----- | ----- | ----- | ----- | ----- | ----- | ----- |
| Grand | 370 | 40 | 10 | 70 | 50 | 30 | 30 | 40 | 20 | 20 |
| Gunnison | ----- | ----- | 20 | ----- | 40 | ----- | ----- | 8 | 46 | 50 |
| Jackson | ----- | ----- | ----- | ----- | ----- | ----- | ----- | ----- | ----- | ----- |
| Lake | ----- | ----- | ----- | ----- | ----- | ----- | ----- | ----- | ----- | ----- |
| Moffat | 130 | 80 | 50 | 100 | 50 | 30 | 80 | 200 | 302 | 220 |
| Park | ----- | ----- | ----- | ----- | ----- | ----- | ----- | ----- | ----- | ----- |
| Pitkin | ----- | ----- | ----- | 40 | 30 | 60 | 30 | 26 | 180 | 100 |
| Rio Blanco | 120 | 70 | 40 | 30 | 10 | ----- | 70 | 60 | 63 | 50 |
| Routt | 160 | 140 | 240 | 30 | 10 | 20 | ----- | 100 | 406 | 350 |
| Summit | ----- | ----- | 10 | 40 | 20 | ----- | ----- | ----- | ----- | 50 |
| Teller | ----- | ----- | ----- | ----- | ----- | ----- | ----- | ----- | ----- | ----- |
| *Total Northwest District | 800 | 350 | 1,280 | 620 | 390 | 290 | 490 | 455 | 1,027 | 890 |
| Boulder | 10,780 | 7,570 | 9,360 | 7,950 | 5,980 | 1,420 | 1,320 | 5,260 | 4,593 | 7,520 |
| Jefferson | 8,260 | 4,250 | 5,090 | 4,980 | 2,730 | 1,680 | 1,240 | 2,910 | 3,556 | 5,830 |
| Larimer | 6,140 | 4,840 | 6,580 | 6,900 | 5,710 | 1,830 | 890 | 4,110 | 5,512 | 6,510 |
| Logan | 3,630 | 2,000 | 1,130 | 1,150 | 480 | 400 | 260 | 990 | 1,611 | 2,020 |
| Morgan | 720 | 980 | 1,180 | 2,820 | 490 | 180 | 100 | 620 | 574 | 780 |
| Sedgwick | 2,300 | 440 | 200 | 330 | 390 | 250 | 140 | 190 | 488 | 250 |
| Weld | 20,950 | 19,850 | 20,710 | 17,860 | 16,710 | 8,370 | 6,390 | 12,270 | 11,825 | 22,530 |
| *Total N. Central and N. E. Dist. | 52,780 | 39,930 | 44,250 | 41,990 | 32,490 | 14,130 | 10,340 | 26,350 | 28,159 | 45,440 |
| Adams | 9,890 | 6,050 | 5,440 | 5,630 | 2,930 | 3,050 | 2,690 | 4,520 | 6,720 | 8,560 |
| Arapahoe | 1,750 | 1,280 | 1,390 | 1,570 | 1,170 | 810 | 590 | 1,440 | 1,442 | 960 |
| Cheyenne | ----- | ----- | ----- | ----- | ----- | ----- | ----- | ----- | ----- | ----- |
| Denver | ----- | ----- | ----- | ----- | ----- | ----- | ----- | ----- | ----- | ----- |
| Douglas | 80 | 190 | 240 | ----- | 180 | 60 | 40 | 90 | 156 | 390 |
| Elbert | ----- | ----- | ----- | ----- | 100 | 20 | ----- | ----- | ----- | ----- |
| El Paso | 740 | 90 | 140 | 20 | 80 | 80 | 40 | 40 | 161 | 350 |
| Kiowa | 450 | ----- | ----- | ----- | ----- | ----- | ----- | ----- | ----- | ----- |
| Kit Carson | ----- | ----- | ----- | ----- | 70 | ----- | ----- | 100 | 146 | ----- |
| Lincoln | ----- | ----- | ----- | ----- | ----- | ----- | ----- | 150 | 250 | 100 |
| Phillips | ----- | ----- | ----- | ----- | ----- | ----- | ----- | ----- | ----- | ----- |
| Washington | 140 | 60 | 90 | 160 | 210 | 80 | 100 | 160 | 140 | 410 |
| Yuma | ----- | ----- | ----- | ----- | 130 | 110 | 210 | 200 | 81 | ----- |
| *Total E. Central District | 13,050 | 7,670 | 7,300 | 7,380 | 4,900 | 4,240 | 3,670 | 6,700 | 9,096 | 10,770 |
| Archuleta | 80 | 20 | ----- | ----- | 30 | 20 | 20 | 140 | 8 | 90 |
| Delta | 1,790 | 620 | 520 | 370 | 390 | 370 | 310 | 410 | 482 | 530 |
| Dolores | ----- | ----- | ----- | ----- | 790 | ----- | ----- | ----- | 36 | 40 |
| Garfield | 320 | 310 | 210 | 230 | 160 | 230 | 350 | 480 | 595 | 550 |
| Hinsdale | ----- | ----- | ----- | ----- | ----- | ----- | ----- | ----- | ----- | ----- |
| La Plata | 3,970 | 750 | 970 | 1,000 | 470 | 1,240 | 500 | 2,100 | 2,256 | 3,120 |
| Mesa | 3,890 | 2,910 | 1,810 | 1,610 | 1,380 | 970 | 1,280 | 1,640 | 1,604 | 1,530 |
| Montezuma | 690 | 540 | 460 | 500 | 220 | 360 | 370 | 610 | 436 | 450 |
| Montrose | 1,080 | 1,280 | 990 | 990 | 630 | 1,050 | 580 | 900 | 811 | 970 |
| Ouray | 10 | 20 | 40 | ----- | 30 | 50 | 30 | 150 | 61 | 130 |
| San Juan | ----- | ----- | ----- | ----- | ----- | ----- | ----- | ----- | ----- | ----- |
| San Miguel | 20 | 50 | 30 | ----- | 110 | 60 | 80 | 480 | 158 | 120 |
| *Total W. Central and S. W. Dist. | 11,850 | 6,500 | 5,060 | 4,700 | 4,210 | 4,350 | 3,520 | 6,910 | 6,447 | 7,530 |
| Alamosa | ----- | 60 | 60 | 50 | 50 | 30 | 20 | 35 | ----- | ----- |
| Conejos | ----- | 60 | 60 | 70 | 140 | 70 | 50 | 85 | ----- | ----- |
| Costilla | 1,490 | 250 | 290 | 320 | 260 | 180 | 120 | 90 | 350 | 210 |
| Mineral | ----- | ----- | ----- | ----- | ----- | ----- | ----- | ----- | ----- | ----- |
| Rio Grande | 810 | 40 | 40 | 30 | 40 | 30 | 30 | 214 | ----- | 20 |
| Saguache | 4,280 | 10 | 10 | 10 | 50 | 30 | 30 | ----- | 306 | 150 |
| *Total S. Central District | 6,580 | 420 | 460 | 480 | 540 | 340 | 250 | 424 | 656 | 380 |
| Baca | 170 | ----- | ----- | ----- | ----- | 1,810 | 280 | 330 | 206 | 150 |
| Bent | 3,950 | 5,230 | 4,580 | 3,090 | 2,200 | 1,110 | 1,450 | 3,110 | 1,244 | 3,530 |
| Crowley | 510 | 220 | 120 | 140 | 90 | 60 | ----- | 70 | 10 | 150 |
| Custer | 670 | 260 | 180 | 260 | 220 | 130 | 110 | 230 | 150 | 120 |
| Fremont | 340 | 310 | 290 | 80 | 110 | 70 | 100 | 430 | 170 | 90 |
| Huerfano | 350 | 340 | 230 | 10 | 280 | 170 | 120 | 250 | 60 | 50 |
| Las Animas | 480 | 550 | 1,130 | 1,010 | 370 | 260 | 80 | 270 | 150 | 130 |
| Otero | 2,960 | 2,080 | 1,370 | 1,420 | 740 | 630 | 270 | 330 | 1,510 | 1,420 |
| Prowers | 5,360 | 3,820 | 5,130 | 5,840 | 2,670 | 2,540 | 1,000 | 3,530 | 3,020 | 6,930 |
| Pueblo | 2,210 | 1,780 | 1,380 | 730 | 540 | 340 | 230 | 580 | 1,446 | 1,360 |
| *Total Southeast District | 17,000 | 14,590 | 14,410 | 12,580 | 7,220 | 7,120 | 3,640 | 9,130 | 7,966 | 13,930 |
| State Total | 102,060 | 69,460 | 72,760 | 67,750 | 49,750 | 30,470 | 21,910 | 49,969 | 53,351 | 78,940 |

*Indicates approximate location of District for which Counties are given above.

## WINTER WHEAT, IRRIGATED AND NON-IRRIGATED—ACRES HARVESTED—1927-1936

| COUNTY | 1927 | 1928 | 1929 | 1930 | 1931 | 1932 | 1933 | 1934 | 1935 | 1936 |
|---|---|---|---|---|---|---|---|---|---|---|
| ffee | ------ | ------ | 30 | 30 | 30 | 30 | 20 | 13 | ------ | ------ |
| ar Creek | ------ | ------ | ------ | ------ | ------ | ------ | ------ | ------ | ------ | ------ |
| le | 40 | 60 | 910 | 470 | 250 | 200 | 440 | 8 | 10 | 70 |
| bin | ------ | ------ | ------ | ------ | ------ | ------ | ------ | ------ | ------ | ------ |
| nd | 370 | 40 | 40 | 80 | 70 | 60 | 40 | 43 | 100 | 20 |
| nison | 10 | 30 | 70 | 50 | 40 | 20 | 40 | 8 | 92 | 60 |
| kson | ------ | ------ | ------ | ------ | ------ | ------ | ------ | ------ | ------ | ------ |
| e | ------ | ------ | ------ | ------ | ------ | ------ | ------ | ------ | ------ | ------ |
| fat | 4,770 | 5,660 | 6,840 | 4,240 | 3,910 | 2,440 | 2,840 | 2,255 | 5,026 | 4,780 |
| k | 10 | ------ | ------ | ------ | ------ | ------ | ------ | ------ | ------ | ------ |
| kin | ------ | 60 | 80 | 40 | 30 | 60 | 30 | 26 | 180 | 100 |
| Blanco | 5,310 | 1,820 | 1,420 | 1,380 | 1,220 | 740 | 1,710 | 1,413 | 2,110 | 2,620 |
| itt | 2,530 | 2,120 | 1,450 | 1,890 | 1,410 | 1,520 | 1,990 | 4,590 | 8,120 | 7,880 |
| nmit | 100 | 20 | 10 | 40 | 20 | 50 | 30 | 5 | ------ | 50 |
| ler | 470 | 10 | ------ | 10 | 30 | 20 | 10 | ------ | ------ | ------ |
| **Total Northwest Dist.** | **13,610** | **9,820** | **10,850** | **8,230** | **7,010** | **5,140** | **7,150** | **8,361** | **15,638** | **15,580** |
| lder | 16,880 | 13,000 | 13,850 | 11,760 | 8,660 | 1,970 | 1,790 | 11,250 | 6,562 | 11,640 |
| erson | 11,190 | 9,520 | 8,050 | 7,440 | 5,150 | 3,260 | 1,970 | 6,679 | 5,926 | 11,560 |
| imer | 16,530 | 15,940 | 20,700 | 25,860 | 18,490 | 7,310 | 2,970 | 17,670 | 6,125 | 21,070 |
| an | 142,190 | 120,500 | 112,760 | 143,090 | 120,180 | 26,650 | 25,740 | 44,477 | 20,133 | 50,000 |
| gan | 26,770 | 25,700 | 32,020 | 36,280 | 22,080 | 7,140 | 3,510 | 7,077 | 2,870 | 10,310 |
| gwick | 70,230 | 64,400 | 67,350 | 83,110 | 65,710 | 17,530 | 7,090 | 45,883 | 9,766 | 23,910 |
| ld | 93,580 | 111,350 | 133,610 | 150,070 | 103,000 | 48,590 | 29,300 | 68,306 | 23,650 | 80,350 |
| **Total N. Central and N. E. District** | **377,370** | **360,410** | **388,340** | **457,610** | **343,270** | **112,250** | **72,370** | **201,342** | **75,032** | **208,840** |
| ams | 49,910 | 59,200 | 81,180 | 59,310 | 48,100 | 15,270 | 17,920 | 28,166 | 19,200 | 35,630 |
| apahoe | 42,990 | 41,090 | 60,450 | 52,190 | 36,500 | 16,180 | 9,790 | 21,928 | 9,613 | 16,700 |
| yenne | 17,770 | 1,780 | 8,870 | 10,890 | 15,230 | 4,350 | 1,750 | 4,737 | 200 | ------ |
| ver | ------ | ------ | ------ | ------ | ------ | ------ | ------ | ------ | ------ | ------ |
| glas | 6,420 | 7,900 | 7,230 | 5,220 | 4,740 | 2,930 | 2,080 | 6,449 | 5,216 | 8,340 |
| ert | 33,510 | 33,200 | 36,940 | 19,740 | 19,280 | 3,120 | 4,380 | 8,435 | 4,162 | 6,920 |
| Paso | 4,800 | 2,560 | 1,860 | 1,710 | 2,660 | 500 | 910 | 1,210 | 803 | 2,100 |
| wa | 3,660 | 1,310 | 5,570 | 3,720 | 15,050 | 1,590 | 2,170 | 3,062 | 580 | 1,780 |
| Carson | 172,410 | 74,900 | 69,750 | 59,410 | 65,680 | 13,720 | 4,460 | 22,027 | 976 | 11,160 |
| coln | 84,230 | 77,800 | 71,190 | 41,920 | 43,190 | 10,370 | 1,590 | 5,947 | 5,002 | 7,930 |
| llips | 113,980 | 113,700 | 121,180 | 143,010 | 109,550 | 21,360 | 27,420 | 69,186 | 21,633 | 32,350 |
| shington | 163,450 | 103,000 | 89,370 | 79,240 | 81,670 | 19,530 | 9,970 | 12,281 | 14,015 | 20,980 |
| na | 161,270 | 105,000 | 112,220 | 154,320 | 126,130 | 12,890 | 20,680 | 60,019 | 8,122 | 49,270 |
| **otal E. Central Dist.** | **854,400** | **621,440** | **665,810** | **630,680** | **567,780** | **121,810** | **103,150** | **243,477** | **89,522** | **193,160** |
| huleta | 210 | 60 | ------ | ------ | 370 | 250 | 210 | 157 | 50 | 140 |
| la | 1,950 | 690 | 550 | 440 | 390 | 370 | 310 | 432 | 507 | 605 |
| ores | 1,950 | 1,190 | 1,400 | 1,620 | 1,010 | 1,340 | 2,260 | 2,591 | 1,810 | 1,070 |
| field | 820 | 590 | 520 | 470 | 540 | 720 | 700 | 601 | 700 | 680 |
| sdale | ------ | ------ | ------ | ------ | ------ | ------ | ------ | ------ | ------ | ------ |
| Plata | 4,500 | 830 | 1,550 | 1,240 | 960 | 1,460 | 770 | 2,571 | 4,512 | 5,470 |
| a | 4,830 | 4,160 | 2,510 | 2,110 | 1,720 | 1,430 | 2,140 | 2,390 | 2,916 | 2,350 |
| ntezuma | 2,820 | 2,140 | 1,660 | 1,710 | 1,500 | 2,100 | 2,490 | 2,834 | 2,908 | 3,290 |
| ntrose | 1,090 | 1,430 | 1,110 | 1,190 | 730 | 1,190 | 660 | 955 | 1,211 | 1,050 |
| ay | 460 | 180 | 200 | 140 | 340 | 480 | 270 | 191 | 613 | 280 |
| Juan | ------ | ------ | ------ | ------ | ------ | ------ | ------ | ------ | ------ | ------ |
| Miguel | 1,400 | 830 | 250 | 270 | 620 | 310 | 380 | 549 | 527 | 380 |
| **Total W. Central and S. W. Dist.** | **20,030** | **12,100** | **9,750** | **9,190** | **8,180** | **9,650** | **10,190** | **13,271** | **15,754** | **15,315** |
| mosa | ------ | 60 | 60 | 50 | 50 | 30 | 20 | 35 | ------ | ------ |
| ejos | ------ | 60 | 60 | 70 | 140 | 70 | 50 | 85 | ------ | ------ |
| tilla | 1,490 | 250 | 290 | 320 | 260 | 180 | 120 | 90 | 350 | 210 |
| eral | ------ | ------ | ------ | ------ | ------ | ------ | ------ | ------ | ------ | ------ |
| Grande | 810 | 40 | 40 | 30 | 40 | 30 | 30 | 214 | ------ | 20 |
| uache | 4,280 | 10 | 10 | 10 | 50 | 30 | 30 | ------ | 306 | 150 |
| **Total S. Central Dist.** | **6,580** | **420** | **460** | **480** | **540** | **340** | **250** | **424** | **656** | **380** |
| a | 28,710 | 56,600 | 85,440 | 171,280 | 237,400 | 201,270 | 56,100 | 24,645 | 516 | 150 |
| t | 4,030 | 5,230 | 4,580 | 3,580 | 3,740 | 1,200 | 1,610 | 3,593 | 2,765 | 3,680 |
| wley | 510 | 220 | 120 | 140 | 90 | 60 | 40 | 79 | 40 | 150 |
| ter | 1,170 | 590 | 670 | 650 | 420 | 470 | 380 | 256 | 150 | 220 |
| mont | 510 | 370 | 330 | 170 | 190 | 100 | 140 | 480 | 170 | 170 |
| rfano | 3,960 | 1,780 | 2,090 | 1,720 | 760 | 750 | 420 | 1,618 | 60 | 800 |
| Animas | 8,530 | 3,570 | 4,300 | 4,510 | 5,430 | 2,210 | 1,540 | 948 | 150 | 170 |
| ro | 3,180 | 2,230 | 1,550 | 1,590 | 820 | 720 | 320 | 1,190 | 1,510 | 1,450 |
| wers | 14,100 | 10,700 | 22,480 | 23,350 | 33,750 | 28,260 | 12,080 | 11,170 | 3,020 | 10,390 |
| blo | 9,310 | 9,520 | 7,230 | 10,820 | 8,620 | 2,770 | 2,260 | 5,885 | 2,410 | 4,480 |
| **Total Southeast Dist.** | **74,010** | **90,810** | **128,790** | **217,810** | **291,220** | **237,810** | **74,890** | **49,864** | **10,791** | **21,660** |
| ate Total | **1,346,000** | **1,095,000** | **1,204,000** | **1,324,000** | **1,218,000** | **487,000** | **268,000** | **516,739** | **207,393** | **454,935** |

*Indicates approximate location of District for which Counties are given above.

## SPRING WHEAT, IRRIGATED—ACRES HARVESTED—1927-1936

| COUNTY | 1927 | 1928 | 1929 | 1930 | 1931 | 1932 | 1933 | 1934 | 1935 | 1936 |
|---|---|---|---|---|---|---|---|---|---|---|
| Chaffee | 1,390 | 1,390 | 1,160 | 930 | 560 | 540 | 510 | 680 | 1,700 | 1,030 |
| Clear Creek | ----- | ----- | ----- | ----- | ----- | ----- | ----- | ----- | ----- | ----- |
| Eagle | 1,100 | 1,180 | 990 | 1,020 | 780 | 1,080 | 1,380 | 917 | 1,431 | 1,700 |
| Gilpin | ----- | ----- | ----- | ----- | ----- | ----- | ----- | ----- | 15 | ----- |
| Grand | 90 | 90 | ----- | ----- | 20 | 30 | 20 | ----- | 63 | 40 |
| Gunnison | 90 | 50 | 20 | 20 | 50 | 30 | 20 | 60 | 112 | 100 |
| Jackson | 10 | ----- | ----- | ----- | ----- | ----- | ----- | ----- | ----- | ----- |
| Lake | ----- | ----- | ----- | ----- | ----- | ----- | ----- | ----- | ----- | ----- |
| Moffatt | 280 | 370 | 190 | 160 | 130 | 110 | 190 | 140 | 270 | 240 |
| Park | ----- | ----- | ----- | ----- | ----- | ----- | ----- | ----- | ----- | ----- |
| Pitkin | 600 | 470 | 240 | 270 | 290 | 420 | 730 | 550 | 540 | 560 |
| Rio Blanco | ----- | 220 | 240 | 350 | 400 | 360 | 620 | 430 | 575 | 600 |
| Routt | 300 | 290 | 360 | 20 | 70 | 60 | 50 | 30 | 94 | 80 |
| Summit | ----- | ----- | 10 | 10 | ----- | ----- | ----- | ----- | ----- | ----- |
| Teller | ----- | ----- | ----- | ----- | ----- | ----- | ----- | ----- | ----- | ----- |
| *Total Northwest District | 3,860 | 4,060 | 3,210 | 2,780 | 2,300 | 2,630 | 3,520 | 2,807 | 4,803 | 4,350 |
| Boulder | 10,770 | 9,890 | 8,240 | 6,960 | 6,530 | 4,620 | 11,450 | 9,900 | 5,719 | 6,040 |
| Jefferson | 5,270 | 5,820 | 4,520 | 5,310 | 2,920 | 2,690 | 2,680 | 4,440 | 3,834 | 4,310 |
| Larimer | 15,480 | 15,330 | 9,260 | 7,240 | 4,240 | 6,340 | 7,270 | 10,010 | 12,015 | 10,530 |
| Logan | 3,150 | 820 | 620 | 500 | 460 | 740 | 980 | 1,580 | 3,030 | 2,520 |
| Morgan | 1,000 | 340 | 290 | 360 | 120 | 430 | 660 | 890 | 1,193 | 1,450 |
| Sedgwick | 780 | 400 | 780 | 340 | 180 | 840 | 410 | 230 | 380 | 400 |
| Weld | 25,670 | 32,900 | 23,530 | 22,720 | 10,340 | 16,280 | 22,420 | 21,470 | 23,720 | 19,890 |
| *Total N. Central and N. E. Dist. | 62,120 | 65,500 | 47,240 | 43,430 | 24,790 | 31,940 | 45,870 | 48,520 | 49,891 | 45,140 |
| Adams | 9,600 | 7,900 | 5,900 | 5,140 | 1,870 | 2,530 | 6,000 | 6,740 | 5,157 | 8,330 |
| Arapahoe | 1,900 | 2,380 | 2,070 | 1,570 | 890 | 400 | 710 | 960 | 828 | 1,160 |
| Cheyenne | ----- | ----- | ----- | ----- | ----- | ----- | ----- | ----- | ----- | ----- |
| Denver | ----- | ----- | ----- | ----- | ----- | ----- | ----- | ----- | ----- | ----- |
| Douglas | 90 | 50 | 40 | 20 | 10 | 20 | 20 | 50 | 75 | 50 |
| Elbert | 20 | ----- | ----- | 10 | ----- | ----- | ----- | ----- | ----- | ----- |
| El Paso | 320 | 390 | 440 | 450 | 60 | 70 | 70 | 100 | 101 | 130 |
| Kiowa | 100 | ----- | ----- | 10 | ----- | ----- | ----- | ----- | ----- | ----- |
| Kit Carson | ----- | ----- | ----- | 110 | ----- | ----- | ----- | ----- | 47 | 20 |
| Lincoln | ----- | 70 | 70 | ----- | ----- | ----- | ----- | ----- | ----- | ----- |
| Phillips | ----- | ----- | ----- | ----- | ----- | ----- | ----- | ----- | ----- | ----- |
| Washington | 240 | 50 | 20 | 70 | ----- | 20 | ----- | 250 | 301 | 230 |
| Yuma | 400 | 120 | 70 | ----- | ----- | 50 | 130 | 60 | 116 | 120 |
| *Total E. Central District | 12,670 | 10,960 | 8,610 | 7,380 | 2,830 | 3,090 | 6,930 | 8,160 | 6,625 | 10,040 |
| Archuleta | 620 | 620 | 710 | 590 | 380 | 470 | 1,400 | 600 | 525 | 630 |
| Delta | 4,240 | 4,740 | 3,540 | 3,150 | 3,430 | 4,560 | 4,570 | 2,750 | 4,371 | 6,210 |
| Dolores | ----- | ----- | ----- | ----- | ----- | ----- | ----- | ----- | ----- | ----- |
| Garfield | 6,000 | 4,910 | 4,710 | 5,020 | 4,470 | 6,290 | 5,080 | 3,120 | 4,158 | 6,430 |
| Hinsdale | ----- | ----- | ----- | ----- | ----- | ----- | ----- | ----- | ----- | ----- |
| La Plata | 8,130 | 8,870 | 8,940 | 7,240 | 8,040 | 6,480 | 6,340 | 4,700 | 5,812 | 6,750 |
| Mesa | 3,780 | 3,590 | 3,290 | 2,550 | 2,590 | 3,140 | 1,860 | 1,680 | 1,862 | 2,360 |
| Montezuma | 3,060 | 2,630 | 3,630 | 3,030 | 3,870 | 4,880 | 4,930 | 5,010 | 5,684 | 5,080 |
| Montrose | 10,450 | 9,880 | 7,360 | 8,920 | 7,920 | 10,790 | 11,060 | 7,120 | 10,243 | 12,360 |
| Ouray | 1,270 | 860 | 990 | 720 | 640 | 550 | 540 | 450 | 808 | 1,020 |
| San Juan | ----- | ----- | ----- | ----- | ----- | ----- | ----- | ----- | ----- | ----- |
| San Miguel | 390 | 320 | 350 | 400 | 230 | 600 | 1,090 | 260 | 446 | 490 |
| *Total W. Central and S. W. Dist. | 37,940 | 36,420 | 33,520 | 31,620 | 31,570 | 37,760 | 36,870 | 25,690 | 33,909 | 41,320 |
| Alamosa | 2,430 | 2,790 | 2,260 | 2,120 | 1,510 | 1,800 | 4,020 | 2,642 | 4,500 | 5,020 |
| Conejos | 6,940 | 7,670 | 7,000 | 7,050 | 4,610 | 5,330 | 5,900 | 6,141 | 5,010 | 3,350 |
| Costilla | 2,700 | 2,140 | 2,040 | 2,150 | 2,100 | 2,920 | 3,640 | 3,830 | 4,120 | 5,050 |
| Mineral | ----- | ----- | ----- | ----- | ----- | ----- | ----- | ----- | ----- | ----- |
| Rio Grande | 3,980 | 4,990 | 4,380 | 4,530 | 3,690 | 4,330 | 9,840 | 6,319 | 13,630 | 11,470 |
| Saguache | 1,270 | 2,210 | 1,860 | 1,670 | 1,290 | 2,000 | 2,980 | 2,490 | 5,500 | 3,720 |
| Total S. Central District | 17,320 | 19,800 | 17,540 | 17,520 | 13,200 | 16,380 | 26,380 | 21,422 | 32,760 | 28,610 |
| Baca | ----- | ----- | ----- | ----- | ----- | 10 | ----- | ----- | ----- | ----- |
| Bent | 720 | 150 | 170 | 190 | ----- | 320 | 210 | 350 | 50 | 60 |
| Crowley | 380 | 430 | 110 | 120 | 200 | 20 | 400 | 10 | ----- | 230 |
| Custer | 470 | 90 | 70 | 130 | 170 | 100 | 160 | 210 | 434 | 450 |
| Fremont | 250 | 420 | 170 | 260 | 290 | 240 | 190 | 210 | 190 | 210 |
| Huerfano | 130 | 190 | 150 | 240 | 290 | 260 | 170 | 90 | 217 | 160 |
| Las Animas | 640 | 480 | 750 | 160 | 380 | 190 | 340 | 190 | 210 | 330 |
| Otero | 2,750 | 940 | 690 | 550 | 380 | 590 | 610 | 510 | 500 | 470 |
| Prowers | 2,500 | 260 | 160 | 160 | 20 | 20 | 90 | 230 | 40 | 30 |
| Pueblo | 1,260 | 560 | 500 | 410 | 350 | 140 | 240 | 300 | 385 | 340 |
| *Total Southeast District | 9,100 | 3,520 | 2,770 | 2,220 | 2,080 | 1,890 | 2,410 | 2,100 | 2,026 | 2,280 |
| State Total | 143,010 | 140,260 | 112,890 | 104,950 | 76,770 | 93,690 | 121,980 | 108,699 | 130,014 | 131,740 |

*Indicates approximate location of District for which Counties are given above.

## SPRING WHEAT, IRRIGATED AND NON-IRRIGATED—ACRES HARVESTED—1927-1936

| COUNTY | 1927 | 1928 | 1929 | 1930 | 1931 | 1932 | 1933 | 1934 | 1935 | 1936 |
|---|---|---|---|---|---|---|---|---|---|---|
| Chaffee | 1,390 | 1,390 | 1,160 | 930 | 560 | 540 | 510 | 1,259 | 1,700 | 1,030 |
| Clear Creek | ----- | ----- | ----- | ----- | ----- | ----- | ----- | ----- | ----- | ----- |
| Eagle | 1,170 | 1,200 | 1,000 | 1,060 | 820 | 1,140 | 1,430 | 917 | 1,510 | 1,740 |
| Gilpin | ----- | ----- | ----- | ----- | 10 | 10 | 10 | 15 | 30 | 20 |
| Grand | 100 | 90 | ----- | ----- | 20 | 30 | 20 | ----- | 70 | 40 |
| Gunnison | 130 | 120 | 60 | 60 | 110 | 100 | 80 | 108 | 110 | 150 |
| Jackson | 10 | ----- | ----- | ----- | ----- | 10 | 10 | ----- | ----- | 10 |
| Lake | ----- | ----- | ----- | ----- | ----- | ----- | ----- | ----- | ----- | ----- |
| Moffat | 4,370 | 6,690 | 5,250 | 4,860 | 3,350 | 2,620 | 2,780 | 809 | 2,700 | 2,780 |
| Park | 130 | 90 | 10 | 10 | 20 | 30 | 30 | 11 | 30 | 30 |
| Pitkin | 600 | 530 | 260 | 270 | 290 | 420 | 730 | 612 | 540 | 640 |
| Rio Blanco | 3,080 | 2,060 | 1,940 | 1,920 | 1,530 | 1,060 | 1,780 | 1,250 | 1,150 | 850 |
| Routt | 9,470 | 6,740 | 5,670 | 5,250 | 3,920 | 4,400 | 4,790 | 3,527 | 4,720 | 1,430 |
| Summit | ----- | ----- | 10 | 10 | 20 | 10 | 10 | 6 | 150 | ----- |
| Teller | 60 | 90 | ----- | ----- | 10 | 30 | 30 | 34 | 110 | 100 |
| *Total Northwest District | 20,510 | 19,000 | 15,360 | 14,370 | 10,660 | 10,400 | 12,210 | 8,548 | 12,850 | 8,820 |
| Boulder | 11,270 | 10,670 | 8,550 | 7,300 | 6,660 | 4,750 | 11,810 | 11,175 | 6,020 | 6,300 |
| Jefferson | 5,810 | 6,780 | 5,160 | 5,950 | 3,560 | 3,170 | 2,970 | 5,254 | 4,510 | 4,970 |
| Larimer | 18,110 | 16,600 | 10,270 | 10,040 | 5,560 | 8,240 | 9,090 | 13,742 | 13,350 | 10,900 |
| Logan | 28,350 | 16,520 | 12,240 | 12,200 | 7,340 | 9,090 | 32,490 | 8,696 | 50,500 | 54,920 |
| Morgan | 9,730 | 16,320 | 16,070 | 15,810 | 9,150 | 9,070 | 16,580 | 5,943 | 17,040 | 18,230 |
| Sedgwick | 1,230 | 1,350 | 1,380 | 950 | 250 | 2,010 | 2,700 | 3,057 | 6,330 | 8,700 |
| Weld | 66,070 | 72,150 | 69,400 | 72,300 | 27,780 | 43,410 | 55,310 | 36,004 | 59,300 | 55,045 |
| *Total N. Central and N. E. Dist. | 140,570 | 140,390 | 123,070 | 124,550 | 60,300 | 79,740 | 130,950 | 83,871 | 157,050 | 159,065 |
| Adams | 16,160 | 22,500 | 17,340 | 16,700 | 6,390 | 4,540 | 13,320 | 8,853 | 11,460 | 20,130 |
| Arapahoe | 8,010 | 14,000 | 11,490 | 11,610 | 6,380 | 2,410 | 5,100 | 3,903 | 3,600 | 7,470 |
| Cheyenne | 910 | 3,020 | 3,370 | 3,780 | 2,980 | 1,090 | 630 | 844 | 70 | ----- |
| Denver | ----- | ----- | ----- | ----- | ----- | ----- | ----- | ----- | ----- | ----- |
| Douglas | 1,970 | 1,530 | 1,740 | 1,660 | 960 | 850 | 1,290 | 691 | 750 | 750 |
| Elbert | 12,720 | 15,460 | 12,850 | 13,640 | 7,780 | 8,930 | 11,460 | 5,489 | 8,530 | 9,370 |
| El Paso | 5,200 | 3,700 | 4,470 | 4,910 | 3,740 | 2,690 | 3,570 | 1,453 | 3,350 | 2,850 |
| Kiowa | 1,380 | 650 | 210 | 250 | 230 | 220 | 270 | 117 | 50 | 70 |
| Kit Carson | 4,850 | 25,000 | 29,960 | 30,680 | 20,870 | 15,520 | 8,950 | 3,140 | 2,350 | 470 |
| Lincoln | 10,200 | 21,240 | 16,760 | 16,010 | 8,610 | 5,370 | 10,620 | 2,894 | 9,020 | 13,950 |
| Phillips | 2,070 | 3,440 | 3,380 | 2,330 | 760 | 3,050 | 5,430 | 4,977 | 16,670 | 36,300 |
| Washington | 10,120 | 29,000 | 20,600 | 19,370 | 10,650 | 11,670 | 26,330 | 2,480 | 30,100 | 44,330 |
| Yuma | 5,320 | 10,700 | 7,000 | 7,560 | 3,370 | 2,070 | 6,580 | 5,712 | 11,560 | 15,620 |
| *Total E. Central District | 78,910 | 150,240 | 129,170 | 128,500 | 72,720 | 58,410 | 93,460 | 40,553 | 97,510 | 151,310 |
| Archuleta | 1,220 | 1,210 | 1,250 | 1,950 | 1,500 | 1,910 | 3,040 | 639 | 2,100 | 2,220 |
| Delta | 4,240 | 4,740 | 3,540 | 3,440 | 3,440 | 4,720 | 4,710 | 2,775 | 4,700 | 6,330 |
| Dolores | 1,240 | 1,670 | 1,580 | 880 | 460 | 990 | 1,190 | ----- | 1,750 | 410 |
| Garfield | 6,700 | 6,320 | 5,980 | 5,900 | 5,830 | 7,050 | 5,910 | 3,236 | 4,620 | 6,860 |
| Hinsdale | ----- | ----- | ----- | ----- | ----- | ----- | ----- | ----- | ----- | ----- |
| La Plata | 9,180 | 10,370 | 10,230 | 9,400 | 9,030 | 7,840 | 7,740 | 5,468 | 7,750 | 7,625 |
| Mesa | 4,000 | 3,810 | 3,550 | 2,820 | 2,860 | 3,350 | 2,060 | 2,793 | 1,960 | 2,425 |
| Montezuma | 4,700 | 6,510 | 6,780 | 7,440 | 7,070 | 9,930 | 8,490 | 5,089 | 8,120 | 6,250 |
| Montrose | 10,460 | 9,950 | 7,400 | 8,930 | 8,500 | 10,830 | 11,650 | 7,763 | 10,560 | 12,675 |
| Ouray | 1,820 | 1,580 | 930 | 1,020 | 950 | 780 | 800 | 486 | 950 | 1,080 |
| San Juan | ----- | ----- | ----- | ----- | ----- | ----- | ----- | ----- | ----- | ----- |
| San Miguel | 730 | 560 | 370 | 410 | 330 | 690 | 1,360 | 326 | 810 | 865 |
| *Total W. Central and S. W. Dist. | 44,290 | 46,720 | 41,610 | 42,190 | 39,970 | 48,090 | 46,950 | 28,575 | 43,320 | 46,740 |
| Alamosa | 2,430 | 2,790 | 2,260 | 2,120 | 1,510 | 1,800 | 4,020 | 2,642 | 4,500 | 5,020 |
| Conejos | 6,940 | 7,670 | 7,000 | 7,050 | 4,610 | 5,330 | 5,900 | 6,141 | 5,010 | 3,350 |
| Costilla | 2,700 | 2,140 | 2,040 | 2,150 | 2,100 | 2,920 | 3,640 | 3,830 | 4,120 | 5,050 |
| Mineral | ----- | ----- | ----- | ----- | ----- | ----- | ----- | ----- | ----- | ----- |
| Rio Grande | 3,980 | 4,990 | 4,380 | 4,530 | 3,690 | 4,330 | 9,840 | 6,319 | 13,630 | 11,470 |
| Saguache | 1,270 | 2,210 | 1,860 | 1,670 | 1,290 | 2,000 | 2,980 | 2,490 | 5,500 | 3,720 |
| *Total S. Central District | 17,320 | 19,800 | 17,540 | 17,520 | 13,200 | 16,380 | 26,380 | 21,422 | 32,760 | 28,610 |
| Baca | 5,270 | 2,790 | 2,110 | 1,760 | 410 | 200 | 450 | 300 | ----- | ----- |
| Bent | 780 | 230 | 450 | 570 | 130 | 640 | 350 | 389 | 50 | 60 |
| Crowley | 380 | 460 | 110 | 120 | 220 | 50 | 630 | 10 | ----- | 230 |
| Custer | 910 | 500 | 370 | 340 | 260 | 250 | 200 | 334 | 620 | 1,025 |
| Fremont | 300 | 490 | 230 | 330 | 400 | 310 | 190 | 243 | 200 | 260 |
| Huerfano | 500 | 780 | 730 | 920 | 780 | 500 | 390 | 661 | 310 | 280 |
| Las Animas | 2,670 | 740 | 1,430 | 1,350 | 940 | 520 | 1,150 | 1,012 | 300 | 450 |
| Otero | 2,880 | 980 | 720 | 610 | 400 | 610 | 640 | 735 | 500 | 470 |
| Prowers | 4,380 | 1,300 | 790 | 740 | 540 | 450 | 610 | 234 | 40 | 30 |
| Pueblo | 2,330 | 1,580 | 1,310 | 1,130 | 1,070 | 450 | 440 | 356 | 550 | 650 |
| *Total Southeast District | 20,400 | 9,850 | 8,250 | 7,870 | 5,150 | 3,980 | 5,050 | 4,274 | 2,570 | 3,455 |
| State Total | 322,000 | 386,000 | 335,000 | 335,000 | 202,000 | 217,000 | 315,000 | 187,243 | 346,060 | 398,000 |

*Indicates approximate location of District for which Counties are given above.

## OATS, IRRIGATED—ACRES HARVESTED—1927-1936

| COUNTY | 1927 | 1928 | 1929 | 1930 | 1931 | 1932 | 1933 | 1934 | 1935 | 1936 |
|---|---|---|---|---|---|---|---|---|---|---|
| Chaffee | 820 | 1,000 | 1,810 | 1,430 | 640 | 1,030 | 820 | 810 | 2,130 | 1,260 |
| Clear Creek | 30 | ----- | ----- | ----- | ----- | ----- | ----- | ----- | ----- | ----- |
| Eagle | 1,800 | 1,910 | 2,480 | 1,450 | 1,240 | 2,150 | 1,630 | 1,100 | 1,629 | 1,580 |
| Gilpin | ----- | ----- | ----- | ----- | ----- | ----- | ----- | ----- | ----- | ----- |
| Grand | 660 | 820 | 600 | 810 | 700 | 1,120 | 1,120 | 200 | 1,134 | 940 |
| Gunnison | 600 | 370 | 130 | 90 | 90 | 130 | 100 | 530 | 450 | 390 |
| Jackson | 80 | 40 | 50 | 80 | 40 | 100 | 40 | ----- | ----- | ----- |
| Lake | ----- | ----- | ----- | ----- | ----- | ----- | ----- | ----- | ----- | ----- |
| Moffat | 250 | 430 | 370 | 540 | 420 | 500 | 330 | 750 | 1,375 | 830 |
| Park | ----- | ----- | ----- | ----- | ----- | ----- | ----- | ----- | ----- | ----- |
| Pitkin | 1,870 | 1,530 | 1,700 | 1,540 | 440 | 1,100 | 1,290 | 970 | 1,020 | 1,000 |
| Rio Blanco | ----- | 530 | 1,100 | 1,470 | 1,630 | 2,450 | 1,790 | 1,760 | 1,200 | 1,010 |
| Routt | 210 | 1,210 | 510 | 390 | 240 | 100 | 90 | 380 | ----- | 140 |
| Summit | 110 | 40 | 180 | 150 | 30 | 60 | 50 | 40 | 50 | 80 |
| Teller | ----- | ----- | ----- | ----- | ----- | ----- | ----- | ----- | 3,530 | ----- |
| *Total Northwest District | 6,430 | 7,880 | 8,930 | 7,950 | 5,470 | 8,740 | 7,260 | 6,540 | 12,518 | 7,230 |
| Boulder | 2,570 | 1,590 | 3,440 | 2,860 | 5,530 | 4,610 | 5,800 | 5,240 | 2,745 | 3,240 |
| Jefferson | 1,670 | 1,820 | 1,940 | 2,040 | 1,960 | 2,520 | 2,270 | 3,240 | 3,164 | 2,740 |
| Larimer | 6,390 | 5,790 | 5,030 | 4,240 | 4,620 | 5,420 | 4,890 | 6,840 | 6,946 | 6,010 |
| Logan | 4,220 | 4,130 | 3,070 | 2,710 | 2,340 | 2,560 | 2,180 | 3,820 | 4,920 | 4,270 |
| Morgan | 2,260 | 2,050 | 2,200 | 1,840 | 1,260 | 870 | 1,290 | 1,810 | 2,115 | 3,140 |
| Sedgwick | 1,690 | 1,200 | 1,180 | 1,270 | 900 | 1,680 | 1,300 | 770 | 1,282 | 1,170 |
| Weld | 13,750 | 9,890 | 12,910 | 11,050 | 9,600 | 10,600 | 10,510 | 14,200 | 15,714 | 16,070 |
| *Total N. Central and N. E. Dist. | 32,550 | 26,470 | 29,770 | 26,010 | 26,210 | 28,260 | 28,240 | 35,920 | 36,876 | 36,640 |
| Adams | 1,770 | 2,060 | 1,920 | 1,400 | 1,340 | 1,090 | 1,460 | 2,100 | 2,480 | 2,270 |
| Arapahoe | 450 | 460 | 1,110 | 760 | 1,230 | 660 | 630 | 720 | 722 | 480 |
| Cheyenne | ----- | ----- | ----- | ----- | ----- | ----- | ----- | ----- | ----- | ----- |
| Denver | ----- | ----- | ----- | ----- | ----- | ----- | ----- | ----- | ----- | ----- |
| Douglas | 30 | 10 | 10 | 20 | 170 | 220 | 250 | 40 | 38 | 30 |
| Elbert | ----- | 40 | ----- | ----- | ----- | ----- | ----- | ----- | ----- | ----- |
| El Paso | 450 | 310 | 170 | 160 | 20 | 60 | 130 | 50 | 181 | 180 |
| Kiowa | ----- | ----- | ----- | ----- | ----- | ----- | ----- | ----- | ----- | ----- |
| Kit Carson | ----- | ----- | ----- | 10 | ----- | ----- | ----- | ----- | 60 | 30 |
| Lincoln | ----- | ----- | ----- | ----- | ----- | ----- | ----- | ----- | ----- | ----- |
| Phillips | ----- | ----- | ----- | ----- | ----- | ----- | ----- | ----- | ----- | ----- |
| Washington | 110 | 210 | 80 | 120 | 230 | 190 | ----- | 230 | 386 | 260 |
| Yuma | 80 | 10 | ----- | 10 | ----- | ----- | 120 | ----- | 313 | 40 |
| *Total E. Central District | 2,890 | 3,100 | 3,290 | 2,480 | 2,990 | 2,220 | 2,590 | 3,140 | 4,180 | 3,290 |
| Archuleta | 500 | 640 | 650 | 180 | 410 | 400 | 710 | 430 | 191 | 380 |
| Delta | 3,140 | 2,780 | 3,090 | 2,080 | 2,100 | 3,400 | 3,160 | 1,618 | 3,465 | 3,500 |
| Dolores | ----- | ----- | ----- | ----- | ----- | ----- | ----- | ----- | 30 | 90 |
| Garfield | 2,210 | 1,950 | 2,940 | 2,370 | 2,010 | 3,540 | 2,150 | 1,150 | 1,802 | 3,300 |
| Hinsdale | ----- | ----- | 40 | 20 | 50 | ----- | ----- | ----- | ----- | ----- |
| La Plata | 3,390 | 2,710 | 4,380 | 3,850 | 3,560 | 5,330 | 3,580 | 2,190 | 3,876 | 2,750 |
| Mesa | 2,610 | 3,010 | 3,260 | 2,920 | 2,070 | 3,210 | 2,390 | 2,450 | 2,303 | 2,270 |
| Montezuma | 2,040 | 2,200 | 3,710 | 3,900 | 3,860 | 6,350 | 4,910 | 2,580 | 4,077 | 2,850 |
| Montrose | 3,420 | 3,110 | 4,690 | 4,510 | 3,800 | 6,880 | 5,060 | 3,950 | 4,760 | 5,330 |
| Ouray | 620 | 600 | 1,070 | 780 | 820 | 760 | 660 | 270 | 532 | 380 |
| San Juan | ----- | ----- | ----- | ----- | ----- | ----- | ----- | ----- | ----- | ----- |
| San Miguel | 510 | 560 | 210 | 190 | 150 | 180 | 160 | 200 | 553 | 420 |
| *Total W. Central and S. W. Dist. | 18,440 | 17,560 | 24,040 | 20,800 | 18,830 | 30,050 | 22,780 | 14,838 | 21,589 | 21,270 |
| Alamosa | 3,400 | 4,160 | 4,690 | 3,760 | 2,180 | 3,230 | 2,940 | 1,450 | 4,210 | 4,750 |
| Conejos | 3,210 | 3,330 | 5,340 | 4,110 | 2,470 | 3,750 | 2,170 | 3,257 | 2,160 | 1,660 |
| Costilla | 760 | 830 | 1,260 | 1,580 | 950 | 1,310 | 1,770 | 631 | 1,500 | 1,420 |
| Mineral | 180 | 250 | ----- | ----- | ----- | ----- | ----- | 80 | 150 | 90 |
| Rio Grande | 5,000 | 6,170 | 7,220 | 6,450 | 3,900 | 5,790 | 4,130 | 3,551 | 5,160 | 3,820 |
| Saguache | 5,170 | 4,100 | 4,380 | 2,910 | 2,370 | 4,380 | 2,920 | 2,661 | 4,140 | 2,320 |
| *Total S. Central District | 17,720 | 18,840 | 22,890 | 18,810 | 11,870 | 18,460 | 13,930 | 11,630 | 17,320 | 14,060 |
| Baca | 10 | ----- | 80 | ----- | 80 | 60 | 50 | ----- | ----- | ----- |
| Bent | 640 | 1,110 | 730 | 1,110 | 820 | 530 | 260 | 474 | 150 | 260 |
| Crowley | 1,130 | 970 | 840 | 780 | 460 | 180 | 350 | ----- | 150 | 1,590 |
| Custer | 960 | 1,080 | 410 | 660 | 420 | 990 | 610 | 850 | 703 | 1,090 |
| Fremont | 210 | 250 | 450 | 620 | 450 | 720 | 690 | 430 | 840 | 870 |
| Huerfano | 530 | 620 | 830 | 220 | 480 | 780 | 580 | 570 | 363 | 280 |
| Las Animas | 880 | 1,270 | 1,300 | 840 | 910 | 630 | 720 | 490 | 595 | 400 |
| Otero | 3,580 | 2,860 | 2,620 | 2,030 | 1,780 | 3,090 | 1,610 | 1,099 | 1,030 | 800 |
| Prowers | 1,060 | 840 | 1,090 | 1,260 | 1,140 | 1,350 | 990 | 1,270 | 477 | 1,270 |
| Pueblo | 1,050 | 820 | 640 | 530 | 920 | 450 | 560 | 820 | 810 | 840 |
| *Total Southeast District | 10,050 | 9,820 | 8,990 | 8,050 | 7,460 | 8,780 | 6,420 | 6,003 | 5,118 | 7,370 |
| State Total | 88,080 | 83,670 | 97,910 | 84,100 | 72,830 | 96,510 | 81,220 | 78,071 | 97,601 | 89,860 |

*Indicates approximate location of District for which Counties are given above.

## OATS, IRRIGATED AND NON-IRRIGATED—ACRES HARVESTED—1927-1936

| COUNTY | 1927 | 1928 | 1929 | 1930 | 1931 | 1932 | 1933 | 1934 | 1935 | 1936 |
|---|---|---|---|---|---|---|---|---|---|---|
| Chaffee | 820 | 1,000 | 1,810 | 1,430 | 650 | 1,030 | 820 | 1,347 | 2,130 | 1,260 |
| Clear Creek | 110 | 210 | 10 | 10 | 10 | 10 | 10 | 315 | ----- | ----- |
| Eagle | 1,910 | 1,980 | 2,520 | 1,460 | 1,260 | 2,210 | 1,690 | 1,124 | 1,810 | 1,680 |
| Gilpin | 160 | 220 | 30 | 30 | 70 | 60 | 60 | ----- | 450 | 420 |
| Grand | 700 | 850 | 600 | 810 | 780 | 1,220 | 1,170 | 250 | 1,260 | 1,150 |
| Gunnison | 1,290 | 1,030 | 400 | 360 | 360 | 540 | 490 | 817 | 500 | 505 |
| Jackson | 90 | 120 | 60 | 100 | 120 | 180 | 100 | 25 | 30 | ----- |
| Lake | ----- | ----- | ----- | ----- | ----- | ----- | ----- | ----- | ----- | ----- |
| Moffat | 2,020 | 3,800 | 4,630 | 3,560 | 3,720 | 2,730 | 2,370 | 1,212 | 2,750 | 1,890 |
| Park | 1,180 | 960 | 170 | 140 | 140 | 180 | 150 | 267 | 2,330 | 580 |
| Pitkin | 1,870 | 1,530 | 1,700 | 1,540 | 440 | 1,100 | 1,290 | 995 | 1,020 | 1,105 |
| Rio Blanco | 1,540 | 1,140 | 2,670 | 2,130 | 2,190 | 3,310 | 2,450 | 1,826 | 1,500 | 1,400 |
| Routt | 11,550 | 9,600 | 9,950 | 10,530 | 9,480 | 11,350 | 8,730 | 7,922 | 8,310 | 2,530 |
| Summit | 240 | 160 | 180 | 150 | 90 | 180 | 150 | 58 | 250 | 80 |
| Teller | 2,540 | 2,860 | 460 | 460 | 410 | 440 | 390 | 66 | 3,530 | 2,790 |
| *Total Northwest District | 26,020 | 25,460 | 25,190 | 22,710 | 19,720 | 24,540 | 19,870 | 16,224 | 25,870 | 15,390 |
| Boulder | 2,760 | 1,950 | 3,800 | 3,260 | 5,590 | 4,790 | 6,040 | 5,284 | 3,050 | 3,650 |
| Jefferson | 3,210 | 3,980 | 3,550 | 4,040 | 3,970 | 4,930 | 3,780 | 3,992 | 4,520 | 4,430 |
| Larimer | 7,440 | 6,740 | 5,960 | 5,230 | 5,270 | 6,390 | 6,010 | 7,177 | 8,160 | 6,590 |
| Logan | 10,100 | 9,410 | 8,400 | 6,720 | 6,100 | 6,700 | 6,060 | 4,793 | 8,200 | 8,480 |
| Morgan | 3,840 | 3,790 | 3,950 | 3,100 | 2,150 | 1,260 | 1,840 | 2,006 | 2,350 | 3,530 |
| Sedgwick | 5,800 | 4,560 | 5,260 | 4,460 | 4,430 | 7,010 | 6,510 | 1,814 | 5,130 | 6,330 |
| Weld | 19,720 | 15,360 | 22,100 | 16,960 | 13,090 | 14,250 | 14,200 | 15,554 | 17,460 | 17,760 |
| *Total N. Central and N. E. Dist. | 52,870 | 45,790 | 53,120 | 43,770 | 40,600 | 45,320 | 44,440 | 40,620 | 48,870 | 50,770 |
| Adams | 3,060 | 3,230 | 2,740 | 2,230 | 1,680 | 1,520 | 1,950 | 2,343 | 3,100 | 2,495 |
| Arapahoe | 1,220 | 1,350 | 3,250 | 2,430 | 2,540 | 1,710 | 1,430 | 1,456 | 1,110 | 640 |
| Cheyenne | 730 | 460 | 1,190 | 780 | 840 | 110 | 90 | 160 | ----- | ----- |
| Denver | ----- | ----- | ----- | ----- | ----- | ----- | ----- | ----- | ----- | ----- |
| Douglas | 4,710 | 5,500 | 5,160 | 6,690 | 7,380 | 8,010 | 6,200 | 1,929 | 3,750 | 3,790 |
| Elbert | 5,090 | 5,030 | 6,310 | 7,130 | 6,220 | 6,980 | 6,760 | 467 | 4,510 | 5,470 |
| El Paso | 11,810 | 11,310 | 9,320 | 11,980 | 8,780 | 5,880 | 7,870 | 1,477 | 6,030 | 5,900 |
| Kiowa | 480 | 320 | 120 | 110 | 90 | 280 | 170 | ----- | ----- | ----- |
| Kit Carson | 3,740 | 3,830 | 4,860 | 4,050 | 3,940 | 2,300 | 2,180 | 186 | 400 | 420 |
| Lincoln | 1,200 | 1,550 | 1,440 | 810 | 530 | 210 | 120 | ----- | 150 | 210 |
| Phillips | 6,590 | 6,450 | 10,110 | 7,860 | 6,750 | 9,100 | 6,710 | 1,647 | 8,720 | 10,840 |
| Washington | 4,540 | 6,670 | 4,470 | 3,550 | 3,700 | 3,300 | 2,910 | 291 | 2,570 | 3,950 |
| Yuma | 4,460 | 5,410 | 8,530 | 4,810 | 3,680 | 3,180 | 3,360 | 1,014 | 3,130 | 3,010 |
| *Total E. Central District | 47,630 | 51,110 | 57,500 | 52,430 | 46,130 | 42,580 | 39,780 | 10,970 | 33,470 | 36,725 |
| Archuleta | 1,810 | 1,930 | 1,910 | 1,460 | 2,270 | 1,950 | 3,260 | 588 | 1,910 | 1,800 |
| Delta | 3,190 | 2,800 | 3,160 | 2,120 | 2,100 | 3,420 | 3,190 | 1,618 | 3,500 | 3,670 |
| Dolores | 880 | 1,020 | 1,000 | 390 | 530 | 410 | 750 | 8 | 600 | 250 |
| Garfield | 2,370 | 2,240 | 3,110 | 2,510 | 2,210 | 3,830 | 2,220 | 1,213 | 1,820 | 3,325 |
| Hinsdale | ----- | ----- | 60 | 160 | 50 | ----- | ----- | ----- | ----- | ----- |
| La Plata | 3,980 | 3,390 | 5,490 | 5,350 | 4,550 | 6,660 | 4,780 | 2,380 | 4,560 | 3,020 |
| Mesa | 2,850 | 3,290 | 3,480 | 3,240 | 2,270 | 3,450 | 2,540 | 2,459 | 2,350 | 2,310 |
| Montezuma | 2,540 | 2,990 | 4,710 | 5,250 | 5,530 | 8,200 | 6,290 | 2,789 | 4,530 | 2,990 |
| Montrose | 3,440 | 3,350 | 4,810 | 4,530 | 3,880 | 7,030 | 5,330 | 4,012 | 5,010 | 5,330 |
| Ouray | 740 | 820 | 1,200 | 920 | 940 | 940 | 820 | 324 | 760 | 430 |
| San Juan | ----- | ----- | ----- | ----- | ----- | ----- | ----- | ----- | ----- | ----- |
| San Miguel | 2,060 | 2,330 | 600 | 450 | 310 | 350 | 320 | 211 | 790 | 565 |
| *Total W. Central and S. W. Dist. | 23,860 | 24,160 | 29,530 | 26,380 | 24,640 | 36,240 | 29,500 | 15,602 | 25,830 | 23,690 |
| Alamosa | 3,400 | 4,160 | 4,690 | 3,760 | 2,180 | 3,230 | 2,940 | 1,450 | 4,210 | 4,750 |
| Conejos | 3,210 | 3,330 | 5,340 | 4,110 | 2,470 | 3,750 | 2,170 | 3,257 | 2,160 | 1,660 |
| Costilla | 760 | 830 | 1,260 | 1,580 | 950 | 1,310 | 1,770 | 631 | 1,500 | 1,420 |
| Mineral | 180 | 250 | ----- | ----- | ----- | ----- | ----- | 80 | 150 | 90 |
| Rio Grande | 5,000 | 6,170 | 7,220 | 6,450 | 3,900 | 5,790 | 4,130 | 3,551 | 5,160 | 3,820 |
| Saguache | 5,170 | 4,100 | 4,380 | 2,910 | 2,370 | 4,380 | 2,920 | 2,661 | 4,140 | 2,320 |
| *Total S. Central District | 17,720 | 18,840 | 22,890 | 18,810 | 11,870 | 18,460 | 13,930 | 11,630 | 17,320 | 14,060 |
| Baca | 300 | 420 | 170 | 100 | 210 | 640 | 490 | ----- | ----- | ----- |
| Bent | 2,770 | 1,480 | 750 | 1,110 | 830 | 550 | 280 | 474 | 150 | 260 |
| Crowley | 1,130 | 970 | 840 | 780 | 530 | 180 | 350 | ----- | 150 | 1,590 |
| Custer | 2,630 | 2,560 | 1,540 | 1,580 | 1,280 | 1,580 | 1,850 | 981 | 2,130 | 3,705 |
| Fremont | 1,190 | 1,020 | 1,220 | 1,660 | 1,130 | 2,000 | 1,720 | 475 | 1,400 | 910 |
| Huerfano | 3,760 | 2,820 | 1,770 | 860 | 1,180 | 1,250 | 1,460 | 1,007 | 1,210 | 660 |
| Las Animas | 2,310 | 2,550 | 2,930 | 2,160 | 2,730 | 1,770 | 2,050 | 1,527 | 850 | 540 |
| Otero | 3,590 | 2,890 | 2,680 | 2,030 | 1,790 | 3,130 | 1,640 | 1,099 | 1,030 | 800 |
| Prowers | 1,300 | 1,210 | 1,570 | 1,470 | 1,680 | 1,940 | 1,520 | 1,283 | 530 | 1,270 |
| Pueblo | 1,920 | 1,720 | 1,300 | 1,150 | 1,680 | 810 | 1,120 | 1,110 | 1,620 | 1,630 |
| *Total Southeast District | 20,900 | 17,640 | 14,770 | 12,900 | 13,040 | 13,850 | 12,480 | 7,956 | 9,070 | 11,365 |
| State Total | 189,000 | 183,000 | 203,000 | 177,000 | 156,000 | 181,000 | 160,000 | 103,002 | 160,430 | 152,000 |

*Indicates approximate location of District for which Counties are given above.

## BARLEY, IRRIGATED—ACRES HARVESTED—1927-1936

| COUNTY | 1927 | 1928 | 1929 | 1930 | 1931 | 1932 | 1933 | 1934 | 1935 | 1936 |
|---|---|---|---|---|---|---|---|---|---|---|
| Chaffee | 1,730 | 1,800 | 1,980 | 2,040 | 1,130 | 1,640 | 1,250 | 1,160 | 1,980 | 2,160 |
| Clear Creek | 10 | ----- | ----- | ----- | ----- | ----- | ----- | ----- | ----- | ----- |
| Eagle | 300 | 450 | 420 | 280 | 480 | 500 | 420 | 155 | 420 | 630 |
| Gilpin | ----- | ----- | ----- | ----- | ----- | ----- | ----- | ----- | ----- | ----- |
| Grand | 220 | 370 | 320 | 480 | 310 | 410 | 280 | 86 | 360 | 470 |
| Gunnison | 340 | 300 | 100 | 90 | 100 | 190 | 130 | 67 | 136 | 110 |
| Jackson | 70 | 60 | 20 | 10 | 40 | 90 | ----- | ----- | ----- | ----- |
| Lake | ----- | ----- | ----- | ----- | ----- | ----- | ----- | ----- | ----- | ----- |
| Moffat | 90 | 140 | 150 | 70 | 140 | 100 | 80 | 100 | 230 | 190 |
| Park | ----- | ----- | ----- | ----- | ----- | ----- | ----- | ----- | ----- | ----- |
| Pitkin | ----- | 170 | 110 | 90 | 60 | 130 | 60 | 70 | 90 | 90 |
| Rio Blanco | ----- | 20 | 110 | 40 | 80 | 190 | 140 | 90 | 150 | 110 |
| Routt | 340 | 260 | 50 | 150 | 40 | 270 | 110 | 130 | 37 | 20 |
| Summit | 10 | ----- | 40 | 60 | 10 | 10 | 10 | ----- | 10 | 40 |
| Teller | ----- | ----- | ----- | ----- | ----- | ----- | ----- | ----- | ----- | 10 |
| *Total Northwest District | 3,110 | 3,570 | 3,300 | 3,310 | 2,390 | 3,530 | 2,480 | 1,858 | 3,413 | 3,830 |
| Boulder | 4,140 | 4,510 | 8,470 | 7,200 | 8,550 | 6,890 | 8,870 | 6,870 | 6,795 | 7,250 |
| Jefferson | 1,360 | 2,020 | 3,380 | 2,710 | 3,050 | 1,990 | 1,840 | 2,770 | 3,216 | 3,000 |
| Larimer | 7,660 | 9,870 | 15,470 | 13,240 | 13,410 | 16,920 | 15,980 | 12,950 | 14,454 | 16,120 |
| Logan | 9,630 | 13,660 | 12,420 | 11,690 | 9,350 | 9,580 | 8,700 | 8,970 | 16,580 | 15,330 |
| Morgan | 5,030 | 10,100 | 8,410 | 9,100 | 7,950 | 8,550 | 6,390 | 6,770 | 10,590 | 11,030 |
| Sedgwick | 2,140 | 3,310 | 6,910 | 3,180 | 2,390 | 1,850 | 1,180 | 840 | 2,614 | 1,510 |
| Weld | 23,840 | 35,720 | 44,790 | 44,550 | 42,980 | 51,060 | 43,490 | 33,570 | 48,200 | 50,360 |
| *Total N. Central and N. E. Dist. | 53,800 | 79,190 | 99,850 | 91,670 | 87,680 | 96,840 | 86,450 | 72,740 | 102,449 | 104,600 |
| Adams | 3,340 | 3,000 | 3,610 | 2,970 | 2,790 | 3,460 | 3,870 | 3,690 | 7,378 | 6,040 |
| Arapahoe | 870 | 800 | 1,300 | 750 | 1,100 | 960 | 1,050 | 690 | 4,374 | 1,480 |
| Cheyenne | ----- | ----- | ----- | ----- | ----- | ----- | ----- | ----- | ----- | ----- |
| Denver | ----- | ----- | ----- | ----- | ----- | ----- | ----- | ----- | ----- | ----- |
| Douglas | 20 | 10 | ----- | ----- | 150 | 90 | ----- | ----- | 76 | 90 |
| Elbert | ----- | 140 | ----- | ----- | ----- | ----- | 20 | 10 | 102 | 50 |
| El Paso | 190 | 210 | 510 | 390 | 130 | 120 | 100 | 80 | 180 | 90 |
| Kiowa | ----- | ----- | ----- | 20 | ----- | ----- | ----- | ----- | ----- | ----- |
| Kit Carson | ----- | 130 | ----- | ----- | 110 | 160 | ----- | ----- | 303 | ----- |
| Lincoln | ----- | ----- | ----- | 20 | 80 | 50 | ----- | ----- | 92 | 60 |
| Phillips | ----- | ----- | ----- | ----- | ----- | ----- | ----- | ----- | ----- | ----- |
| Washington | 920 | 1,110 | 660 | 910 | 780 | 960 | 500 | 490 | 1,420 | 720 |
| Yuma | 420 | 440 | 30 | 100 | ----- | ----- | 30 | 20 | 125 | 100 |
| *Total E. Central District | 5,760 | 5,840 | 6,110 | 5,160 | 5,140 | 5,800 | 5,570 | 4,980 | 14,050 | 8,630 |
| Archuleta | 20 | 30 | 150 | 60 | 110 | 90 | 90 | 70 | 40 | 70 |
| Delta | 750 | 1,990 | 2,740 | 2,130 | 1,950 | 2,690 | 1,310 | 750 | 1,750 | 1,530 |
| Dolores | ----- | ----- | ----- | ----- | ----- | ----- | ----- | ----- | ----- | ----- |
| Garfield | 970 | 1,410 | 1,850 | 1,820 | 1,680 | 2,150 | 1,050 | 500 | 960 | 2,220 |
| Hinsdale | 10 | 30 | ----- | ----- | ----- | ----- | ----- | ----- | 30 | 40 |
| La Plata | 1,510 | 1,480 | 1,480 | 1,310 | 1,840 | 2,210 | 1,150 | 820 | 1,400 | 850 |
| Mesa | 660 | 1,150 | 1,370 | 1,190 | 1,590 | 1,840 | 680 | 860 | 847 | 1,010 |
| Montezuma | 890 | 990 | 730 | 950 | 910 | 1,740 | 1,080 | 450 | 990 | 800 |
| Montrose | 1,200 | 1,760 | 2,470 | 2,470 | 2,130 | 2,810 | 1,180 | 1,060 | 1,360 | 1,360 |
| Ouray | 190 | 190 | 120 | 150 | 140 | 200 | 170 | 150 | 174 | 140 |
| San Juan | ----- | ----- | ----- | ----- | ----- | ----- | ----- | ----- | ----- | ----- |
| San Miguel | 620 | 740 | 240 | 80 | 90 | 210 | 180 | 330 | 1,072 | 320 |
| *Total W. Central and S. W. Dist. | 6,820 | 9,770 | 11,150 | 10,160 | 10,440 | 13,940 | 6,890 | 4,990 | 8,623 | 8,340 |
| Alamosa | 2,410 | 4,430 | 2,660 | 2,280 | 2,310 | 3,700 | 2,740 | 1,968 | 4,520 | 6,280 |
| Conejos | 4,990 | 5,680 | 8,410 | 8,830 | 6,810 | 8,140 | 4,490 | 4,303 | 3,750 | 2,560 |
| Costilla | 2,540 | 2,360 | 2,140 | 2,100 | 3,020 | 3,000 | 3,060 | 1,521 | 2,560 | 2,530 |
| Mineral | 130 | 90 | ----- | ----- | ----- | ----- | ----- | ----- | 150 | 200 |
| Rio Grande | 4,720 | 6,110 | 6,810 | 5,020 | 4,750 | 7,660 | 5,880 | 4,322 | 9,610 | 4,320 |
| Saguache | 2,890 | 2,840 | 2,800 | 1,890 | 1,730 | 3,030 | 2,050 | 1,228 | 3,560 | 1,810 |
| *Total S. Central District | 17,680 | 21,510 | 22,820 | 20,120 | 18,620 | 25,530 | 18,220 | 13,342 | 24,150 | 17,700 |
| Baca | ----- | 20 | ----- | ----- | 260 | 420 | 220 | 70 | 315 | 30 |
| Bent | 2,860 | 2,780 | 3,870 | 4,400 | 4,390 | 6,440 | 3,810 | 2,560 | 2,112 | 3,450 |
| Crowley | 1,660 | 1,250 | 1,590 | 1,480 | 1,160 | 410 | 590 | ----- | 330 | 960 |
| Custer | 1,040 | 1,000 | 300 | 360 | 420 | 290 | 270 | 200 | 1,110 | 720 |
| Fremont | 410 | 660 | 370 | 320 | 250 | 270 | 180 | 110 | 350 | 410 |
| Huerfano | 660 | 360 | 470 | 170 | 120 | 200 | 830 | 520 | 448 | 370 |
| Las Animas | 690 | 820 | 860 | 310 | 1,610 | 1,590 | 500 | 360 | 250 | 420 |
| Otero | 2,230 | 2,300 | 3,040 | 2,580 | 3,180 | 4,150 | 4,680 | 1,710 | 3,210 | 3,570 |
| Prowers | 4,620 | 2,860 | 6,710 | 6,310 | 5,360 | 7,710 | 5,140 | 3,010 | 2,200 | 6,530 |
| Pueblo | 2,160 | 1,920 | 2,020 | 1,510 | 2,210 | 1,090 | 1,180 | 600 | 1,467 | 1,550 |
| *Total Southeast District | 16,330 | 13,970 | 19,230 | 17,440 | 18,960 | 22,570 | 17,400 | 9,140 | 11,792 | 18,010 |
| State Total | 103,500 | 133,850 | 162,460 | 147,860 | 143,230 | 168,210 | 137,010 | 107,050 | 164,477 | 161,110 |

*Indicates approximate location of District for which Counties are given above.

## BARLEY, IRRIGATED AND NON-IRRIGATED—ACRES HARVESTED—1927-1936

| COUNTY | 1927 | 1928 | 1929 | 1930 | 1931 | 1932 | 1933 | 1934 | 1935 | 1936 |
|---|---|---|---|---|---|---|---|---|---|---|
| Chaffee | 1,730 | 1,800 | 1,980 | 2,040 | 1,130 | 1,640 | 1,240 | 1,304 | 2,200 | 2,160 |
| Clear Creek | 10 | 10 | ----- | ----- | ----- | ----- | ----- | ----- | ----- | ----- |
| Eagle | 410 | 490 | 480 | 290 | 540 | 580 | 480 | 155 | 420 | 680 |
| Gilpin | 30 | 20 | 10 | 10 | 10 | 20 | ----- | ----- | ----- | ----- |
| Grand | 240 | 380 | 320 | 480 | 360 | 470 | 340 | 86 | 400 | 520 |
| Gunnison | 530 | 530 | 170 | 200 | 260 | 400 | 200 | 67 | 170 | 110 |
| Jackson | 80 | 60 | 20 | 10 | 40 | 90 | ----- | ----- | ----- | ----- |
| Lake | ----- | ----- | ----- | ----- | ----- | ----- | ----- | ----- | ----- | ----- |
| Moffat | 750 | 1,110 | 1,300 | 1,240 | 990 | 890 | 700 | 229 | 460 | 380 |
| Park | 1,120 | 1,260 | 30 | 30 | 20 | 30 | 20 | 37 | 200 | 110 |
| Pitkin | 160 | 170 | 110 | 90 | 60 | 130 | 60 | 79 | 90 | 130 |
| Rio Blanco | 410 | 400 | 510 | 540 | 440 | 960 | 600 | 261 | 150 | 240 |
| Routt | 6,670 | 4,460 | 5,080 | 3,870 | 4,230 | 5,000 | 3,120 | 3,280 | 3,700 | 1,030 |
| Summit | 50 | 60 | 40 | 60 | 80 | 90 | 80 | ----- | 10 | 40 |
| Teller | 2,220 | 780 | 120 | 100 | 80 | 100 | 60 | 27 | 950 | 580 |
| ***Total Northwest District** | **14,410** | **11,530** | **10,170** | **8,960** | **8,240** | **10,400** | **6,900** | **5,525** | **8,750** | **5,980** |
| Boulder | 4,730 | 4,930 | 8,800 | 7,450 | 9,030 | 7,060 | 9,870 | 7,506 | 7,550 | 7,500 |
| Jefferson | 1,730 | 2,610 | 4,270 | 3,450 | 3,790 | 2,630 | 2,450 | 3,660 | 4,020 | 4,400 |
| Larimer | 8,970 | 10,870 | 17,880 | 16,450 | 15,460 | 19,110 | 17,550 | 14,683 | 16,069 | 16,630 |
| Logan | 48,750 | 59,470 | 62,100 | 53,380 | 40,270 | 40,260 | 39,560 | 20,493 | 41,450 | 49,720 |
| Morgan | 11,420 | 20,740 | 23,500 | 20,310 | 15,180 | 16,150 | 13,470 | 11,724 | 14,120 | 18,460 |
| Sedgwick | 8,470 | 14,820 | 20,900 | 15,500 | 14,110 | 13,770 | 12,050 | 5,812 | 13,070 | 12,740 |
| Weld | 51,400 | 66,790 | 99,320 | 88,350 | 67,060 | 81,690 | 76,310 | 51,375 | 60,250 | 69,810 |
| ***Total N. Central and N. E. Dist.** | **135,470** | **180,230** | **236,770** | **204,890** | **164,900** | **180,970** | **171,260** | **115,253** | **156,520** | **179,260** |
| Adams | 13,640 | 18,750 | 23,600 | 18,860 | 11,960 | 12,340 | 15,470 | 6,541 | 11,350 | 16,800 |
| Arapahoe | 6,500 | 8,640 | 11,900 | 8,760 | 9,140 | 6,720 | 8,790 | 3,307 | 6,730 | 8,450 |
| Cheyenne | 6,640 | 5,990 | 14,170 | 10,740 | 11,240 | 9,220 | 3,520 | 2,669 | 260 | ----- |
| Denver | ----- | ----- | ----- | ----- | ----- | ----- | ----- | ----- | ----- | ----- |
| Douglas | 1,460 | 1,960 | 2,680 | 1,750 | 1,360 | 1,050 | 1,380 | 836 | 1,520 | 1,680 |
| Elbert | 7,250 | 9,360 | 11,630 | 7,290 | 7,650 | 10,140 | 6,480 | 872 | 2,030 | 2,970 |
| El Paso | 1,030 | 1,400 | 2,670 | 2,150 | 1,270 | 750 | 690 | 296 | 600 | 310 |
| Kiowa | 4,710 | 1,410 | 4,420 | 3,800 | 4,100 | 2,900 | 2,600 | 218 | 160 | ----- |
| Kit Carson | 33,510 | 64,200 | 67,500 | 77,370 | 55,880 | 53,720 | 27,700 | 6,864 | 15,130 | 10,130 |
| Lincoln | 18,090 | 24,150 | 21,700 | 23,920 | 18,660 | 8,330 | 10,460 | 468 | 4,620 | 6,480 |
| Phillips | 15,480 | 19,830 | 28,000 | 22,480 | 15,930 | 9,630 | 18,820 | 4,006 | 16,250 | 21,250 |
| Washington | 38,590 | 70,490 | 54,900 | 50,680 | 43,760 | 47,920 | 38,240 | 4,423 | 35,500 | 62,070 |
| Yuma | 15,960 | 30,690 | 34,400 | 26,670 | 18,460 | 26,970 | 24,860 | 4,101 | 12,530 | 22,420 |
| ***Total E. Central District** | **162,860** | **256,870** | **277,570** | **254,470** | **199,410** | **189,690** | **159,010** | **34,601** | **106,680** | **152,560** |
| Archuleta | 420 | 300 | 280 | 320 | 300 | 390 | 430 | 70 | 200 | 190 |
| Delta | 790 | 2,660 | 2,760 | 2,150 | 1,950 | 2,690 | 1,310 | 764 | 1,750 | 1,530 |
| Dolores | 410 | 620 | 240 | 170 | 100 | 130 | 200 | 5 | 200 | 140 |
| Garfield | 1,100 | 1,570 | 2,050 | 1,960 | 1,840 | 2,320 | 1,160 | 524 | 960 | 2,220 |
| Hinsdale | 10 | 30 | ----- | ----- | ----- | ----- | ----- | ----- | 30 | 40 |
| La Plata | 1,910 | 2,010 | 1,940 | 1,810 | 2,380 | 2,970 | 1,530 | 1,101 | 1,750 | 1,080 |
| Mesa | 820 | 1,230 | 1,440 | 1,340 | 1,650 | 1,920 | 690 | 893 | 1,210 | 1,030 |
| Montezuma | 1,680 | 1,600 | 1,130 | 1,260 | 1,840 | 3,160 | 1,810 | 557 | 1,320 | 1,090 |
| Montrose | 1,210 | 1,890 | 2,500 | 2,470 | 2,230 | 2,900 | 1,280 | 1,117 | 1,360 | 1,410 |
| Ouray | 780 | 800 | 480 | 400 | 400 | 560 | 490 | 298 | 580 | 140 |
| San Juan | ----- | ----- | ----- | ----- | ----- | ----- | ----- | ----- | ----- | ----- |
| San Miguel | 4,340 | 4,150 | 810 | 570 | 540 | 670 | 480 | 553 | 1,430 | 610 |
| ***Total W. Central and S. W. Dist.** | **13,470** | **16,260** | **13,630** | **12,450** | **13,230** | **17,710** | **9,380** | **5,882** | **10,790** | **9,480** |
| Alamosa | 2,410 | 4,430 | 2,660 | 2,280 | 2,310 | 3,700 | 2,740 | 1,968 | 4,520 | 6,280 |
| Conejos | 4,990 | 5,680 | 8,410 | 8,830 | 6,810 | 8,140 | 4,490 | 4,303 | 3,750 | 2,560 |
| Costilla | 2,620 | 2,360 | 2,140 | 2,100 | 3,020 | 3,000 | 3,060 | 1,521 | 2,560 | 2,530 |
| Mineral | 130 | 90 | ----- | ----- | ----- | ----- | ----- | ----- | 150 | 200 |
| Rio Grande | 4,720 | 6,110 | 6,810 | 5,020 | 4,750 | 7,660 | 5,880 | 4,322 | 9,610 | 4,320 |
| Saguache | 2,890 | 2,840 | 2,800 | 1,890 | 1,730 | 3,030 | 2,050 | 1,228 | 3,560 | 1,810 |
| ***Total S. Central District** | **17,760** | **21,510** | **22,820** | **20,120** | **18,620** | **25,530** | **18,220** | **13,342** | **24,150** | **17,700** |
| Baca | 14,240 | 6,050 | 15,060 | 4,830 | 6,600 | 15,390 | 10,680 | 888 | 350 | 30 |
| Bent | 3,010 | 3,040 | 4,450 | 4,480 | 4,570 | 6,710 | 3,970 | 4,118 | 3,250 | 3,450 |
| Crowley | 1,660 | 1,250 | 1,620 | 1,480 | 1,190 | 410 | 590 | ----- | 330 | 960 |
| Custer | 1,880 | 2,100 | 1,100 | 930 | 830 | 630 | 690 | 678 | 2,220 | 2,220 |
| Fremont | 1,030 | 930 | 650 | 490 | 370 | 460 | 290 | 128 | 350 | 570 |
| Huerfano | 2,480 | 1,410 | 1,150 | 340 | 310 | 400 | 1,660 | 904 | 560 | 620 |
| Las Animas | 2,380 | 1,410 | 3,020 | 2,330 | 4,470 | 3,910 | 2,370 | 713 | 250 | 420 |
| Otero | 2,350 | 2,410 | 3,040 | 2,700 | 3,330 | 4,330 | 4,800 | 3,033 | 3,210 | 3,610 |
| Prowers | 8,350 | 4,550 | 13,760 | 9,630 | 10,060 | 13,920 | 13,490 | 5,802 | 2,200 | 6,530 |
| Pueblo | 3,730 | 2,450 | 3,190 | 1,900 | 2,870 | 1,540 | 1,690 | 889 | 1,630 | 2,020 |
| ***Total Southeast District** | **41,110** | **25,600** | **47,040** | **29,110** | **34,600** | **47,700** | **40,230** | **17,150** | **14,350** | **20,430** |
| **State Total** | **385,080** | **512,000** | **608,000** | **530,000** | **439,000** | **472,000** | **405,000** | **191,753** | **321,240** | **385,410** |

*Indicates approximate location of District for which Counties are given above.

## POTATOES, IRRIGATED—ACRES HARVESTED—1927-1936

| COUNTY | 1927 | 1928 | 1929 | 1930 | 1931 | 1932 | 1933 | 1934 | 1935 | 1936 |
|---|---|---|---|---|---|---|---|---|---|---|
| Chaffee | 730 | 630 | 393 | 390 | 488 | 414 | 29[illegible] | 283 | 200 | 150 |
| Clear Creek | 10 | ----- | ----- | ----- | 5 | ----- | ----- | ----- | ----- | ----- |
| Eagle | 1,490 | 1,740 | 1,077 | 1,210 | 1,202 | 1,415 | 1,369 | 1,485 | 1,426 | 1,370 |
| Gilpin | ----- | ----- | ----- | ----- | ----- | ----- | ----- | ----- | ----- | ----- |
| Grand | 230 | 150 | 33 | 80 | 21 | 35 | 51 | 61 | 17 | 40 |
| Gunnison | 250 | 210 | 167 | 70 | 73 | 224 | 242 | 238 | 315 | 250 |
| Jackson | 10 | 10 | 12 | ----- | 10 | 12 | 6 | 6 | 15 | 10 |
| Lake | ----- | ----- | ----- | ----- | ----- | ----- | ----- | ----- | 2 | ----- |
| Moffat | 20 | 10 | 85 | 40 | 94 | 92 | 101 | 104 | 85 | 220 |
| Park | ----- | 60 | 113 | ----- | ----- | ----- | ----- | ----- | 325 | 130 |
| Pitkin | 1,400 | 1,220 | 938 | 650 | 908 | 983 | 991 | 850 | 900 | 1,000 |
| Rio Blanco | 60 | 10 | 55 | 10 | 79 | 126 | 124 | 140 | 228 | 100 |
| Routt | 60 | 50 | 141 | 70 | 53 | 166 | 168 | 551 | 404 | 210 |
| Summit | ----- | 40 | 12 | 20 | ----- | ----- | ----- | ----- | 25 | ----- |
| Teller | ----- | ----- | ----- | ----- | ----- | ----- | ----- | ----- | 156 | 40 |
| *Total Northwest District | 4,260 | 4,130 | 3,026 | 2,540 | 2,933 | 3,467 | 3,345 | 3,718 | 4,098 | 3,520 |
| Boulder | 130 | 180 | 113 | 50 | 257 | 207 | 191 | 50 | 54 | 10 |
| Jefferson | 190 | 160 | 118 | 100 | 247 | 92 | 51 | 48 | 25 | 10 |
| Larimer | 490 | 660 | 396 | 370 | 834 | 836 | 535 | 379 | 387 | 220 |
| Logan | 300 | 420 | 316 | 230 | 388 | 1,271 | 777 | 450 | 266 | 220 |
| Morgan | 1,500 | 2,970 | 1,347 | 1,250 | 1,826 | 1,265 | 805 | 820 | 638 | 580 |
| Sedgwick | 310 | 350 | 329 | 400 | 588 | 725 | 569 | 940 | 600 | 630 |
| Weld | 23,250 | 33,010 | 21,410 | 20,160 | 26,605 | 24,753 | 18,806 | 19,900 | 22,040 | 23,590 |
| *Total N. Central and N. E. Dist. | 26,170 | 37,750 | 24,029 | 22,560 | 30,745 | 29,199 | 21,734 | 22,587 | 24,010 | 25,260 |
| Adams | 320 | 560 | 270 | 110 | 221 | 195 | 237 | 103 | 45 | 100 |
| Arapahoe | 20 | 20 | 3 | 10 | 5 | 12 | 11 | 5 | 10 | 10 |
| Cheyenne | ----- | ----- | ----- | ----- | ----- | ----- | ----- | ----- | ----- | ----- |
| Denver | ----- | ----- | ----- | ----- | ----- | ----- | ----- | ----- | ----- | ----- |
| Douglas | ----- | ----- | 11 | ----- | ----- | 12 | 6 | 34 | 7 | 10 |
| Elbert | ----- | ----- | 1 | ----- | ----- | ----- | ----- | ----- | 15 | ----- |
| El Paso | 10 | 20 | 1 | ----- | 5 | ----- | ----- | ----- | 30 | 10 |
| Kiowa | ----- | ----- | ----- | ----- | ----- | ----- | ----- | ----- | ----- | ----- |
| Kit Carson | ----- | ----- | ----- | ----- | ----- | ----- | ----- | 20 | 30 | 20 |
| Lincoln | ----- | 10 | ----- | ----- | ----- | ----- | ----- | 5 | 15 | 30 |
| Phillips | ----- | ----- | ----- | ----- | ----- | ----- | ----- | ----- | ----- | ----- |
| Washington | ----- | 190 | 23 | 20 | 16 | 17 | 11 | 40 | 10 | 10 |
| Yuma | 110 | 40 | 35 | 60 | 31 | 17 | 17 | 62 | 48 | 50 |
| *Total E. Central District | 460 | 840 | 344 | 200 | 278 | 253 | 282 | 269 | 210 | 240 |
| Archuleta | 120 | 140 | 36 | ----- | 84 | 282 | 299 | 105 | ----- | 100 |
| Delta | 1,500 | 1,190 | 838 | 720 | 1,354 | 1,829 | 1,200 | 1,007 | 1,070 | 1,020 |
| Dolores | ----- | ----- | 3 | ----- | ----- | ----- | ----- | ----- | 38 | ----- |
| Garfield | 3,250 | 3,450 | 2,448 | 2,490 | 3,002 | 3,840 | 3,064 | 2,650 | 2,160 | 4,430 |
| Hinsdale | 50 | 100 | 10 | 20 | 5 | 6 | 6 | 16 | 20 | 20 |
| La Plata | 976 | 710 | 546 | 540 | 1,443 | 1,392 | 991 | 970 | 824 | 750 |
| Mesa | 3,022 | 2,010 | 1,121 | 1,170 | 1,858 | 2,185 | 974 | 2,200 | 2,039 | 2,130 |
| Montezuma | 501 | 640 | 452 | 380 | 871 | 1,259 | 980 | 1,679 | 1,446 | 1,213 |
| Montrose | 8,570 | 5,410 | 4,274 | 3,980 | 5,436 | 7,228 | 5,317 | 5,104 | 4,514 | 4,460 |
| Ouray | 320 | 190 | 175 | 120 | 173 | 149 | 135 | 200 | 176 | 150 |
| San Juan | ----- | ----- | ----- | ----- | ----- | ----- | ----- | ----- | ----- | ----- |
| San Miguel | 130 | 40 | 42 | 20 | 21 | 92 | 166 | 116 | 62 | 90 |
| *Total W. Central and S. W. Dist. | 18,439 | 13,880 | 9,945 | 9,440 | 14,247 | 18,262 | 13,072 | 14,047 | 12,349 | 14,363 |
| Alamosa | 4,370 | 6,520 | 5,754 | 6,330 | 5,920 | 7,636 | 6,843 | 5,506 | 6,530 | 6,620 |
| Conejos | 3,600 | 4,000 | 5,221 | 6,920 | 7,535 | 9,953 | 7,632 | 7,772 | 7,610 | 7,130 |
| Costilla | 200 | 400 | 291 | 790 | 1,753 | 1,219 | 873 | 528 | 500 | 540 |
| Mineral | 10 | 30 | 3 | ----- | 5 | 6 | 6 | ----- | 10 | 10 |
| Rio Grande | 18,360 | 18,270 | 19,655 | 21,840 | 15,354 | 19,067 | 19,420 | 21,052 | 24,100 | 24,500 |
| Saguache | 8,350 | 7,380 | 7,353 | 8,450 | 7,451 | 10,057 | 8,785 | 8,204 | 9,210 | 9,570 |
| *Total S. Central District | 34,890 | 36,600 | 38,277 | 44,330 | 38,018 | 47,938 | 43,559 | 43,062 | 47,960 | 48,370 |
| Baca | ----- | ----- | ----- | ----- | ----- | ----- | ----- | ----- | ----- | ----- |
| Bent | 10 | ----- | 3 | 10 | ----- | 6 | 6 | ----- | ----- | ----- |
| Crowley | ----- | 10 | ----- | ----- | ----- | ----- | ----- | ----- | 350 | ----- |
| Custer | ----- | 240 | 190 | 70 | 226 | 183 | 230 | 269 | 152 | 139 |
| Fremont | 50 | 30 | 26 | ----- | 21 | 46 | 56 | 149 | 405 | 350 |
| Huerfano | ----- | ----- | 31 | 20 | 100 | 29 | 34 | 31 | 35 | 30 |
| Las Animas | 20 | ----- | 16 | ----- | 21 | 23 | 28 | 5 | 2 | 10 |
| Otero | 20 | 20 | 1 | ----- | 5 | 6 | 6 | ----- | 10 | 10 |
| Prowers | 10 | 16 | 2 | ----- | ----- | 6 | 6 | ----- | 20 | ----- |
| Pueblo | ----- | 10 | ----- | ----- | ----- | ----- | ----- | ----- | ----- | ----- |
| *Total Southeast District | 110 | 320 | 269 | 100 | 373 | 299 | 366 | 454 | 974 | 530 |
| State Total | 84,329 | 93,520 | 75,890 | 79,170 | 86,594 | 99,418 | 82,358 | 84,137 | 89,601 | 92,283 |

*Indicates approximate location of District for which Counties are given above.

## POTATOES, IRRIGATED AND NON-IRRIGATED—ACRES HARVESTED—1927-1936

| COUNTY | 1927 | 1928 | 1929 | 1930 | 1931 | 1932 | 1933 | 1934 | 1935 | 1936 |
|---|---|---|---|---|---|---|---|---|---|---|
| Chaffee | 730 | 630 | 398 | 390 | 488 | 414 | 293 | 283 | 200 | 150 |
| Clear Creek | 30 | 30 | 30 | 20 | 37 | 40 | 28 | 13 | 15 | ----- |
| Eagle | 1,550 | 1,780 | 1,133 | 1,220 | 1,212 | 1,426 | 1,386 | 1,485 | 1,470 | 1,400 |
| Gilpin | 120 | 120 | 76 | 70 | 84 | 104 | 124 | 72 | 90 | 80 |
| Grand | 260 | 160 | 80 | 80 | 136 | 138 | 124 | 100 | 170 | 60 |
| Gunnison | 380 | 330 | 241 | 230 | 215 | 281 | 332 | 298 | 350 | 320 |
| Jackson | 30 | 20 | 67 | 40 | 73 | 81 | 68 | 31 | 20 | 10 |
| Lake | ----- | ----- | ----- | ----- | ----- | ----- | ----- | 1 | 2 | ----- |
| Moffat | 920 | 1,030 | 544 | 540 | 997 | 977 | 789 | 758 | 850 | 670 |
| Park | 1,700 | 1,370 | 1,351 | 1,370 | 1,921 | 1,512 | 1,521 | 1,865 | 1,300 | 1,290 |
| Pitkin | 1,400 | 1,220 | 960 | 650 | 908 | 983 | 991 | 878 | 900 | 1,030 |
| Rio Blanco | 100 | 80 | 96 | 50 | 100 | 138 | 135 | 153 | 240 | 130 |
| Routt | 1,570 | 1,430 | 958 | 920 | 1,249 | 1,041 | 845 | 1,543 | 2,020 | 1,080 |
| Summit | 60 | 40 | 29 | 30 | 31 | 40 | 45 | 34 | 50 | 20 |
| Teller | 1,940 | 1,930 | 1,315 | 1,290 | 1,968 | 1,806 | 1,638 | 1,633 | 1,560 | 800 |
| *Total Northwest District | 10,790 | 10,170 | 7,278 | 6,900 | 9,419 | 8,981 | 8,319 | 9,147 | 9,237 | 7,040 |
| Boulder | 130 | 200 | 225 | 50 | 262 | 265 | 237 | 56 | 60 | 20 |
| Jefferson | 490 | 830 | 510 | 600 | 635 | 518 | 327 | 250 | 250 | 130 |
| Larimer | 640 | 760 | 578 | 480 | 897 | 983 | 591 | 484 | 430 | 250 |
| Logan | 830 | 1,700 | 954 | 1,020 | 1,480 | 2,576 | 1,729 | 511 | 760 | 330 |
| Morgan | 1,550 | 3,090 | 1,442 | 1,280 | 1,869 | 1,322 | 822 | 837 | 750 | 730 |
| Sedgwick | 420 | 510 | 400 | 440 | 777 | 932 | 766 | 953 | 800 | 800 |
| Weld | 23,540 | 34,200 | 23,076 | 21,610 | 27,423 | 25,840 | 20,050 | 19,950 | 22,549 | 23,990 |
| *Total N. Central and N. E. Dist. | 27,600 | 41,290 | 27,185 | 25,480 | 33,343 | 32,436 | 24,522 | 23,041 | 25,599 | 26,250 |
| Adams | 360 | 760 | 312 | 120 | 252 | 218 | 248 | 103 | 50 | 100 |
| Arapahoe | 40 | 30 | 22 | 10 | 16 | 17 | 17 | 5 | 10 | 10 |
| Cheyenne | 10 | 70 | 90 | 30 | 68 | 23 | 28 | 29 | ----- | ----- |
| Denver | ----- | ----- | ----- | ----- | ----- | ----- | ----- | ----- | ----- | ----- |
| Douglas | 160 | 140 | 196 | 40 | 304 | 288 | 146 | 59 | 70 | 60 |
| Elbert | 710 | 770 | 509 | 540 | 813 | 679 | 743 | 56 | 150 | 50 |
| El Paso | 1,040 | 1,000 | 524 | 420 | 804 | 592 | 755 | 363 | 300 | 110 |
| Kiowa | 10 | ----- | 8 | 10 | 10 | 12 | 11 | 2 | ----- | ----- |
| Kit Carson | 690 | 1,100 | 502 | 390 | 620 | 207 | 282 | 20 | 30 | 20 |
| Lincoln | 720 | 1,190 | 306 | 460 | 357 | 201 | 225 | 45 | 75 | 60 |
| Phillips | 60 | 90 | 203 | 190 | 131 | 35 | 101 | 94 | 30 | 70 |
| Washington | 375 | 1,140 | 397 | 420 | 362 | 241 | 214 | 76 | 100 | 20 |
| Yuma | 660 | 810 | 577 | 580 | 367 | 138 | 283 | 171 | 120 | 200 |
| *Total E. Central District | 4,835 | 7,100 | 3,646 | 3,210 | 4,104 | 2,651 | 3,053 | 1,023 | 935 | 700 |
| Archuleta | 330 | 270 | 194 | 160 | 430 | 563 | 591 | 144 | 410 | 580 |
| Delta | 1,510 | 1,210 | 851 | 720 | 1,354 | 1,829 | 1,200 | 1,007 | 1,070 | 1,140 |
| Dolores | 160 | 300 | 169 | 180 | 205 | 334 | 496 | 412 | 750 | 320 |
| Garfield | 3,395 | 3,670 | 2,616 | 2,540 | 3,065 | 3,893 | 3,160 | 2,652 | 2,400 | 4,610 |
| Hinsdale | 50 | 100 | 10 | 20 | 5 | 6 | 6 | 16 | 20 | 20 |
| La Plata | 1,276 | 930 | 840 | 830 | 1,475 | 1,484 | 1,042 | 999 | 970 | 900 |
| Mesa | 3,432 | 2,790 | 1,363 | 1,410 | 2,214 | 2,507 | 1,171 | 2,205 | 2,060 | 2,190 |
| Montezuma | 796 | 1,030 | 777 | 730 | 1,705 | 2,409 | 2,028 | 2,094 | 2,410 | 1,673 |
| Montrose | 8,600 | 5,850 | 4,282 | 4,020 | 5,489 | 7,291 | 5,317 | 5,104 | 4,560 | 4,530 |
| Ouray | 415 | 440 | 221 | 200 | 268 | 270 | 208 | 213 | 270 | 200 |
| San Juan | ----- | ----- | ----- | ----- | ----- | ----- | ----- | ----- | ----- | ----- |
| San Miguel | 340 | 250 | 154 | 160 | 199 | 298 | 349 | 318 | 250 | 260 |
| *Total W. Central and S. W. Dist. | 20,304 | 16,840 | 11,477 | 10,970 | 16,409 | 20,884 | 15,568 | 15,164 | 15,170 | 16,423 |
| Alamosa | 4,370 | 6,520 | 5,754 | 6,330 | 5,920 | 7,636 | 6,843 | 5,506 | 6,530 | 6,620 |
| Conejos | 3,600 | 4,000 | 5,221 | 6,920 | 7,535 | 9,953 | 7,632 | 7,772 | 7,610 | 7,130 |
| Costilla | 200 | 400 | 291 | 790 | 1,753 | 1,219 | 873 | 528 | 500 | 540 |
| Mineral | 10 | 30 | 3 | ----- | 5 | 6 | 6 | ----- | 10 | 10 |
| Rio Grande | 18,360 | 18,270 | 19,655 | 22,840 | 15,354 | 19,067 | 19,420 | 21,052 | 24,100 | 24,500 |
| Saguache | 8,350 | 7,380 | 7,353 | 8,450 | 7,451 | 10,057 | 8,785 | 8,204 | 9,210 | 9,570 |
| *Total S. Central District | 34,890 | 36,600 | 38,277 | 45,330 | 38,018 | 47,938 | 43,559 | 43,062 | 47,960 | 48,370 |
| Baca | ----- | ----- | 1 | ----- | 5 | 6 | 6 | ----- | ----- | ----- |
| Bent | 10 | 10 | 5 | 10 | 5 | 6 | 6 | ----- | ----- | ----- |
| Crowley | 70 | 20 | 5 | 10 | 5 | ----- | 6 | ----- | 350 | ----- |
| Custer | 1,300 | 1,830 | 1,482 | 1,720 | 3,800 | 1,442 | 2,230 | 832 | 1,520 | 1,380 |
| Fremont | 420 | 420 | 318 | 220 | 273 | 357 | 393 | 430 | 450 | 560 |
| Huerfano | 75 | 50 | 167 | 140 | 410 | 121 | 168 | 218 | 350 | 280 |
| Las Animas | 65 | 100 | 110 | ----- | 178 | 138 | 135 | 5 | 20 | 30 |
| Otero | 30 | 30 | 1 | ----- | 5 | 5 | 6 | ----- | 10 | 10 |
| Prowers | 10 | 40 | 5 | ----- | 5 | ----- | 6 | 1 | 20 | 40 |
| Pueblo | ----- | 10 | 9 | 10 | 21 | 35 | 23 | ----- | 30 | ----- |
| *Total Southeast District | 1,980 | 2,510 | 2,133 | 2,110 | 4,707 | 2,110 | 2,979 | 1,486 | 2,750 | 2,300 |
| State Total | 100,399 | 114,510 | 90,000 | 94,000 | 106,000 | 115,000 | 98,000 | 92,923 | 101,651 | 101,083 |

*Indicates approximate location of District for which Counties are given above.

## DRY BEANS, IRRIGATED—ACRES HARVESTED—1927-1936

| COUNTY | 1927 | 1928 | 1929 | 1930 | 1931 | 1932 | 1933 | 1934 | 1935 | 1936 |
|---|---|---|---|---|---|---|---|---|---|---|
| Chaffee | ----- | ----- | 60 | 50 | 40 | 50 | 20 | 20 | 10 | 50 |
| Clear Creek | ----- | ----- | ----- | ----- | ----- | ----- | ----- | ----- | ----- | ----- |
| Eagle | ----- | ----- | ----- | ----- | ----- | ----- | ----- | ----- | ----- | 10 |
| Gilpin | ----- | ----- | ----- | ----- | ----- | ----- | ----- | ----- | ----- | ----- |
| Grand | ----- | ----- | ----- | ----- | ----- | ----- | ----- | ----- | ----- | ----- |
| Gunnison | ----- | ----- | ----- | ----- | ----- | ----- | ----- | ----- | 20 | 20 |
| Jackson | ----- | ----- | ----- | ----- | ----- | ----- | ----- | ----- | ----- | ----- |
| Lake | ----- | ----- | ----- | ----- | ----- | ----- | ----- | ----- | ----- | ----- |
| Moffat | ----- | ----- | ----- | ----- | ----- | ----- | ----- | ----- | 50 | ----- |
| Park | ----- | ----- | ----- | ----- | ----- | ----- | ----- | ----- | ----- | ----- |
| Pitkin | ----- | ----- | ----- | ----- | ----- | ----- | ----- | ----- | ----- | ----- |
| Rio Blanco | ----- | ----- | ----- | ----- | ----- | ----- | ----- | ----- | ----- | ----- |
| Routt | ----- | ----- | ----- | ----- | ----- | ----- | ----- | ----- | ----- | ----- |
| Summit | ----- | ----- | ----- | ----- | ----- | ----- | ----- | ----- | ----- | ----- |
| Teller | ----- | ----- | ----- | ----- | ----- | ----- | ----- | ----- | ----- | ----- |
| *Total Northwest District | ----- | ----- | 60 | 50 | 40 | 50 | 20 | 20 | 80 | 80 |
| Boulder | 20 | 100 | 180 | 180 | 110 | 100 | 150 | 60 | 90 | 50 |
| Jefferson | 20 | 80 | 60 | 200 | 40 | 90 | 100 | 90 | 100 | 40 |
| Larimer | 1,410 | 1,040 | 500 | 340 | 780 | 550 | 570 | 670 | 2,790 | 2,020 |
| Logan | 1,140 | 1,150 | 960 | 1,060 | 350 | 520 | 920 | 1,400 | 2,470 | 1,810 |
| Morgan | 2,240 | 3,780 | 1,670 | 2,400 | 1,210 | 1,200 | 2,300 | 4,050 | 7,060 | 6,370 |
| Sedgwick | 90 | 130 | 20 | 110 | ----- | ----- | ----- | 20 | 40 | ----- |
| Weld | 33,880 | 29,790 | 17,220 | 22,530 | 14,440 | 10,770 | 17,800 | 27,850 | 30,850 | 30,460 |
| *Total N. Central and N. E. Dist. | 38,800 | 36,070 | 20,610 | 26,820 | 16,930 | 13,230 | 21,840 | 34,140 | 43,400 | 40,750 |
| Adams | 670 | 1,450 | 1,330 | 450 | 560 | 520 | 810 | 680 | 1,710 | 980 |
| Arapahoe | 70 | 70 | 300 | 70 | 220 | 200 | 190 | 100 | 240 | 100 |
| Cheyenne | ----- | ----- | ----- | ----- | ----- | ----- | ----- | ----- | ----- | ----- |
| Denver | ----- | ----- | ----- | ----- | ----- | ----- | ----- | ----- | ----- | ----- |
| Douglas | ----- | ----- | 200 | ----- | ----- | ----- | ----- | ----- | 130 | ----- |
| Elbert | ----- | 10 | ----- | ----- | ----- | ----- | 490 | ----- | ----- | ----- |
| El Paso | 40 | 50 | 110 | 60 | 450 | 220 | ----- | 160 | 890 | 410 |
| Kiowa | ----- | ----- | ----- | ----- | ----- | ----- | ----- | ----- | ----- | ----- |
| Kit Carson | ----- | ----- | ----- | ----- | 30 | ----- | ----- | ----- | ----- | ----- |
| Lincoln | ----- | 1,690 | ----- | ----- | ----- | ----- | ----- | ----- | ----- | ----- |
| Phillips | ----- | ----- | ----- | ----- | ----- | ----- | ----- | ----- | ----- | ----- |
| Washington | ----- | 320 | 90 | 130 | ----- | ----- | ----- | 60 | 320 | 190 |
| Yuma | ----- | 10 | 120 | ----- | ----- | ----- | ----- | ----- | ----- | ----- |
| *Total E. Central District | 780 | 3,600 | 2,150 | 710 | 1,260 | 940 | 1,490 | 1,000 | 3,290 | 1,680 |
| Archuleta | ----- | ----- | 20 | 10 | ----- | ----- | 150 | ----- | ----- | 10 |
| Delta | 60 | 70 | 110 | 200 | 140 | 150 | ----- | 90 | 520 | 430 |
| Dolores | ----- | ----- | ----- | ----- | ----- | ----- | 140 | ----- | 80 | 50 |
| Garfield | 90 | 210 | 140 | 120 | 30 | 20 | 80 | 90 | 60 | 160 |
| Hinsdale | ----- | ----- | ----- | ----- | ----- | ----- | ----- | ----- | ----- | ----- |
| La Plata | 30 | 50 | 460 | 760 | 90 | 190 | 3,230 | 50 | 130 | 100 |
| Mesa | 3,610 | 5,670 | 5,420 | 6,090 | 3,150 | 1,740 | 1,020 | 3,900 | 6,070 | 6,020 |
| Montezuma | 90 | 120 | 540 | 320 | 1,450 | 650 | 310 | 990 | 2,470 | 2,050 |
| Montrose | 360 | 420 | 470 | 770 | 360 | 210 | ----- | 400 | 940 | 920 |
| Ouray | ----- | ----- | 20 | ----- | ----- | ----- | ----- | ----- | 10 | ----- |
| San Juan | ----- | ----- | ----- | ----- | ----- | ----- | ----- | ----- | ----- | ----- |
| San Miguel | 440 | 10 | ----- | ----- | ----- | ----- | ----- | ----- | ----- | ----- |
| *Total W. Central and S. W. Dist. | 4,680 | 6,550 | 7,180 | 8,270 | 5,220 | 2,960 | 4,930 | 5,520 | 10,280 | 9,740 |
| Alamosa | ----- | ----- | 20 | 10 | 10 | ----- | 380 | 23 | ----- | ----- |
| Conejos | 520 | 580 | 700 | 640 | 590 | 600 | 180 | 706 | 220 | 270 |
| Costilla | 730 | 750 | 730 | 690 | 470 | 280 | ----- | 722 | 800 | 790 |
| Mineral | ----- | ----- | ----- | ----- | ----- | ----- | ----- | ----- | ----- | ----- |
| Rio Grande | 10 | ----- | 270 | 160 | 120 | ----- | ----- | 158 | ----- | 150 |
| Saguache | ----- | ----- | 10 | 10 | 10 | ----- | ----- | ----- | 50 | ----- |
| *Total S. Central District | 1,260 | 1,330 | 1,730 | 1,510 | 1,200 | 880 | 560 | 1,609 | 1,070 | 1,210 |
| Baca | 10 | 10 | ----- | ----- | 70 | ----- | ----- | ----- | ----- | 10 |
| Bent | 530 | 870 | 980 | 410 | 320 | 260 | 110 | 110 | 10 | 450 |
| Crowley | 1,780 | 3,510 | 1,590 | 1,380 | 330 | 170 | 1,070 | 82 | 3,490 | 5,860 |
| Custer | ----- | 50 | ----- | ----- | ----- | ----- | ----- | ----- | ----- | 10 |
| Fremont | 90 | 360 | 150 | 120 | 10 | 60 | 30 | 50 | 10 | 10 |
| Huerfano | 170 | 180 | 270 | 80 | 100 | 110 | 110 | 70 | 130 | 150 |
| Las Animas | 1,500 | 2,410 | 5,700 | 1,950 | 3,010 | 2,510 | 3,580 | 580 | 2,030 | 2,250 |
| Otero | 3,510 | 4,450 | 3,070 | 3,900 | 3,040 | 3,020 | 5,100 | 2,290 | 2,460 | 3,670 |
| Prowers | 210 | 150 | 50 | 270 | 100 | 100 | 80 | 60 | 230 | 350 |
| Pueblo | 4,340 | 5,400 | 3,230 | 4,600 | 1,680 | 2,160 | 3,700 | 3,520 | 4,140 | 3,980 |
| *Total Southeast District | 12,140 | 17,390 | 15,040 | 12,710 | 8,660 | 8,390 | 13,780 | 6,762 | 12,500 | 16,740 |
| State Total | 57,660 | 64,940 | 46,770 | 50,070 | 33,310 | 26,450 | 42,620 | 49,051 | 70,620 | 70,200 |

*Indicates approximate location of District for which Counties are given above.

## DRY BEANS, IRRIGATED AND NON-IRRIGATED—ACRES HARVESTED—1927-1936

| COUNTY | 1927 | 1928 | 1929 | 1930 | 1931 | 1932 | 1933 | 1934 | 1935 | 1936 |
|---|---|---|---|---|---|---|---|---|---|---|
| Chaffee | ----- | ----- | 60 | 50 | 40 | 50 | 20 | 32 | 10 | 50 |
| Clear Creek | ----- | ----- | ----- | ----- | ----- | ----- | ----- | ----- | ----- | ----- |
| Eagle | ----- | ----- | ----- | ----- | ----- | ----- | ----- | ----- | ----- | 10 |
| Gilpin | ----- | ----- | ----- | ----- | 20 | ----- | ----- | ----- | ----- | ----- |
| Grand | ----- | ----- | ----- | ----- | ----- | ----- | ----- | ----- | ----- | ----- |
| Gunnison | ----- | ----- | ----- | ----- | ----- | ----- | ----- | ----- | 20 | 20 |
| Jackson | ----- | ----- | ----- | ----- | ----- | ----- | ----- | ----- | ----- | ----- |
| Lake | ----- | ----- | ----- | ----- | ----- | ----- | ----- | ----- | ----- | ----- |
| Moffat | 60 | 10 | 20 | 60 | 80 | 110 | 80 | 33 | 240 | 10 |
| Park | ----- | ----- | ----- | ----- | ----- | ----- | ----- | ----- | ----- | ----- |
| Pitkin | ----- | ----- | ----- | ----- | ----- | ----- | ----- | ----- | ----- | ----- |
| Rio Blanco | ----- | ----- | ----- | ----- | ----- | ----- | ----- | ----- | ----- | ----- |
| Routt | 10 | 40 | ----- | ----- | ----- | ----- | ----- | ----- | ----- | ----- |
| Summit | ----- | ----- | ----- | ----- | ----- | ----- | ----- | ----- | ----- | ----- |
| Teller | ----- | ----- | ----- | ----- | ----- | ----- | ----- | ----- | ----- | ----- |
| *Total Northwest District | 70 | 50 | 80 | 110 | 140 | 160 | 100 | 65 | 270 | 90 |
| Boulder | 170 | 230 | 270 | 330 | 460 | 220 | 340 | 60 | 300 | 250 |
| Jefferson | 200 | 300 | 60 | 200 | 120 | 90 | 100 | 171 | 420 | 290 |
| Larimer | 2,240 | 1,750 | 640 | 940 | 1,530 | 1,160 | 1,370 | 867 | 7,960 | 3,110 |
| Logan | 4,940 | 8,090 | 6,960 | 7,310 | 5,070 | 3,490 | 6,840 | 1,712 | 12,370 | 6,814 |
| Morgan | 18,020 | 21,760 | 17,170 | 22,850 | 17,290 | 10,950 | 19,690 | 7,320 | 26,160 | 18,900 |
| Sedgwick | 290 | 290 | 120 | 130 | 70 | 40 | 110 | 72 | 400 | 300 |
| Weld | 90,180 | 74,980 | 61,740 | 74,610 | 51,560 | 35,410 | 63,100 | 49,329 | 88,130 | 69,871 |
| *Total N. Central and N. E. Dist. | 116,040 | 107,400 | 86,960 | 106,420 | 76,100 | 51,360 | 91,550 | 59,531 | 135,740 | 99,535 |
| Adams | 18,220 | 20,030 | 19,300 | 27,880 | 28,070 | 13,930 | 20,410 | 10,109 | 34,210 | 17,260 |
| Arapahoe | 11,200 | 14,550 | 16,260 | 25,920 | 22,310 | 13,140 | 18,630 | 5,560 | 23,830 | 15,500 |
| Cheyenne | 430 | 3,050 | 2,600 | 1,400 | 1,080 | 300 | 1,470 | 68 | 230 | 100 |
| Denver | ----- | ----- | ----- | ----- | ----- | ----- | ----- | ----- | ----- | ----- |
| Douglas | 910 | 1,520 | 1,950 | 2,530 | 1,850 | 670 | 2,430 | 2,688 | 6,200 | 3,120 |
| Elbert | 36,330 | 48,330 | 47,080 | 59,160 | 55,960 | 40,010 | 58,810 | 30,638 | 53,840 | 35,450 |
| El Paso | 53,830 | 44,480 | 55,390 | 65,360 | 44,690 | 32,640 | 47,970 | 26,119 | 44,660 | 29,170 |
| Kiowa | 480 | 1,406 | 350 | 460 | 490 | 210 | 260 | 2 | ----- | 30 |
| Kit Carson | 860 | 5,200 | 3,740 | 4,520 | 3,420 | 2,180 | 2,360 | 46 | 2,480 | 50 |
| Lincoln | 24,210 | 40,280 | 37,350 | 38,160 | 28,560 | 11,040 | 32,810 | 4,023 | 25,350 | 7,520 |
| Phillips | 260 | 290 | 1,020 | 600 | 230 | 100 | 1,040 | 11 | 2,100 | 650 |
| Washington | 8,000 | 17,410 | 14,930 | 15,060 | 18,120 | 10,580 | 15,300 | 1,895 | 32,380 | 20,950 |
| Yuma | 620 | 2,890 | 6,020 | 4,710 | 1,230 | 890 | 3,020 | 269 | 6,660 | 1,350 |
| *Total E. Central District | 155,350 | 199,430 | 205,990 | 245,760 | 206,010 | 125,690 | 204,510 | 81,428 | 231,970 | 131,150 |
| Archuleta | 10 | ----- | 50 | 60 | 40 | 20 | 170 | 24 | 20 | 90 |
| Delta | 70 | 90 | 110 | 230 | 170 | 150 | ----- | 98 | 520 | 430 |
| Dolores | 210 | 800 | 1,450 | 1,720 | 1,180 | 910 | 3,370 | 2,484 | 7,600 | 5,110 |
| Garfield | 110 | 220 | 160 | 120 | 30 | 20 | 80 | 90 | 60 | 160 |
| Hinsdale | ----- | ----- | ----- | ----- | ----- | ----- | ----- | ----- | ----- | ----- |
| La Plata | 80 | 280 | 680 | 1,330 | 800 | 850 | 3,580 | 342 | 860 | 630 |
| Mesa | 3,850 | 6,370 | 5,770 | 6,550 | 3,670 | 2,050 | 1,540 | 6,284 | 7,140 | 6,320 |
| Montezuma | 1,360 | 3,490 | 3,930 | 5,200 | 9,640 | 5,740 | 6,610 | 7,764 | 16,480 | 14,560 |
| Montrose | 360 | 420 | 580 | 820 | 370 | 210 | ----- | 496 | 1,890 | 920 |
| Ouray | ----- | ----- | 20 | 20 | 10 | ----- | ----- | ----- | 10 | ----- |
| San Juan | ----- | ----- | ----- | ----- | ----- | ----- | ----- | ----- | ----- | ----- |
| San Miguel | 440 | 430 | 60 | 160 | 250 | 170 | 120 | 113 | 250 | 420 |
| *Total W. Central and S. W. Dist. | 6,490 | 12,100 | 12,810 | 16,210 | 16,160 | 10,120 | 15,470 | 17,695 | 34,830 | 28,640 |
| Alamosa | ----- | ----- | 20 | 10 | 10 | ----- | 380 | 23 | ----- | ----- |
| Conejos | 520 | 580 | 700 | 640 | 590 | 600 | 180 | 706 | 220 | 270 |
| Costilla | 740 | 790 | 730 | 690 | 470 | 280 | ----- | 722 | 800 | 790 |
| Mineral | ----- | ----- | ----- | ----- | ----- | ----- | ----- | ----- | ----- | ----- |
| Rio Grande | 10 | ----- | 270 | 160 | 120 | ----- | ----- | 158 | ----- | 150 |
| Saguache | ----- | ----- | 10 | 10 | 10 | ----- | ----- | ----- | 50 | ----- |
| *Total S. Central District | 1,270 | 1,370 | 1,730 | 1,510 | 1,200 | 880 | 560 | 1,609 | 1,070 | 1,210 |
| Baca | 430 | 1,770 | 6,620 | 8,820 | 6,710 | 5,230 | 3,640 | 101 | 60 | 330 |
| Bent | 840 | 2,370 | 1,710 | 2,760 | 2,280 | 970 | 550 | 286 | 300 | 760 |
| Crowley | 7,570 | 11,920 | 6,980 | 8,220 | 3,010 | 890 | 5,320 | 82 | 5,830 | 6,110 |
| Custer | 60 | 50 | ----- | ----- | ----- | ----- | ----- | 1 | 90 | 80 |
| Fremont | 120 | 420 | 150 | 180 | 40 | 100 | 90 | 413 | 80 | 110 |
| Huerfano | 4,030 | 2,840 | 2,490 | 2,200 | 1,440 | 640 | 2,140 | 2,054 | 420 | 800 |
| Las Animas | 6,940 | 7,970 | 20,250 | 24,710 | 17,760 | 12,520 | 18,010 | 3,880 | 6,780 | 2,760 |
| Otero | 3,720 | 4,640 | 3,260 | 4,050 | 3,170 | 3,170 | 5,440 | 2,825 | 3,520 | 4,120 |
| Prowers | 260 | 280 | 380 | 470 | 260 | 250 | 260 | 74 | 220 | 400 |
| Pueblo | 18,810 | 21,390 | 22,590 | 28,580 | 16,720 | 9,020 | 17,360 | 4,439 | 13,820 | 10,290 |
| *Total Southeast District | 42,780 | 53,650 | 64,430 | 79,990 | 51,390 | 32,790 | 52,810 | 14,155 | 31,120 | 25,760 |
| State Total | 322,000 | 374,000 | 372,000 | 450,000 | 351,000 | 221,000 | 365,000 | 174,483 | 435,000 | 286,385 |

*Indicates approximate location of District for which Counties are given above.

## GRAIN SORGHUMS (ALL PURPOSES), IRRIGATED AND NON-IRRIGATED—ACRES HARVESTED, 1927-1936

| COUNTY | 1927 | 1928 | 1929 | 1930 | 1931 | 1932 | 1933 | 1934 | 1935 | 1936 |
|---|---|---|---|---|---|---|---|---|---|---|
| Chaffee | ----- | ----- | ----- | ----- | ----- | ----- | ----- | ----- | ----- | ----- |
| Clear Creek | ----- | ----- | ----- | ----- | ----- | ----- | ----- | ----- | ----- | ----- |
| Eagle | ----- | ----- | ----- | ----- | ----- | ----- | ----- | ----- | ----- | ----- |
| Gilpin | ----- | ----- | ----- | ----- | ----- | ----- | ----- | ----- | ----- | ----- |
| Grand | ----- | ----- | ----- | ----- | ----- | ----- | ----- | ----- | ----- | ----- |
| Gunnison | ----- | ----- | ----- | ----- | ----- | ----- | ----- | ----- | ----- | ----- |
| Jackson | ----- | ----- | ----- | ----- | ----- | ----- | ----- | ----- | ----- | ----- |
| Lake | ----- | ----- | ----- | ----- | ----- | ----- | ----- | ----- | ----- | ----- |
| Moffat | 30 | 80 | 110 | 80 | 20 | 50 | 50 | 70 | 300 | 250 |
| Park | ----- | ----- | ----- | ----- | ----- | ----- | ----- | ----- | ----- | ----- |
| Pitkin | ----- | ----- | ----- | ----- | ----- | ----- | ----- | ----- | ----- | ----- |
| Rio Blanco | ----- | ----- | ----- | ----- | ----- | ----- | ----- | ----- | ----- | ----- |
| Routt | ----- | ----- | ----- | ----- | ----- | ----- | ----- | ----- | ----- | ----- |
| Summit | ----- | ----- | ----- | ----- | ----- | ----- | ----- | ----- | ----- | ----- |
| Teller | ----- | ----- | ----- | ----- | ----- | ----- | ----- | ----- | ----- | ----- |
| *Total Northwest District | 30 | 80 | 110 | 80 | 20 | 50 | 50 | 70 | 300 | 250 |
| Boulder | 10 | ----- | 90 | ----- | ----- | 30 | ----- | 80 | 105 | 50 |
| Jefferson | ----- | 10 | 30 | 30 | 75 | 30 | 100 | 670 | 115 | 150 |
| Larimer | 50 | ----- | 110 | 10 | 130 | 260 | 580 | 250 | 900 | 370 |
| Logan | 940 | 1,080 | 4,240 | 2,400 | 2,140 | 1,940 | 2,540 | 1,520 | 1,275 | 1,540 |
| Morgan | 5,690 | 4,580 | 4,010 | 3,850 | 3,990 | 6,320 | 5,860 | 4,890 | 16,800 | 14,310 |
| Sedgwick | 1,840 | 1,200 | 320 | 1,120 | 330 | 650 | 520 | 270 | 50 | 30 |
| Weld | 5,130 | 3,200 | 5,730 | 4,600 | 2,910 | 5,070 | 6,450 | 4,560 | 4,700 | 3,750 |
| *Total N. Central District | 13,660 | 10,070 | 14,530 | 12,010 | 9,575 | 14,300 | 16,050 | 12,240 | 23,945 | 20,200 |
| Adams | 3,750 | 2,710 | 2,050 | 1,940 | 3,760 | 3,120 | 2,520 | 3,310 | 8,100 | 4,560 |
| Arapahoe | 2,130 | 1,590 | 1,650 | 1,460 | 1,610 | 2,530 | 3,250 | 840 | 460 | 2,350 |
| Cheyenne | 27,760 | 23,570 | 18,050 | 10,960 | 11,210 | 19,230 | 16,920 | 14,120 | 13,700 | 20,120 |
| Denver | ----- | ----- | ----- | ----- | ----- | ----- | ----- | ----- | ----- | ----- |
| Douglas | 110 | 40 | 40 | 200 | 350 | 450 | 190 | 140 | 275 | 850 |
| Elbert | 1,360 | 1,770 | 1,370 | 1,520 | 970 | 3,260 | 1,540 | 1,050 | 450 | 1,960 |
| El Paso | 1,410 | 2,570 | 4,010 | 2,820 | 1,610 | 2,590 | 4,760 | 2,340 | 4,500 | 3,560 |
| Kiowa | 13,720 | 14,660 | 14,560 | 13,240 | 14,420 | 18,710 | 24,270 | 13,910 | 13,750 | 17,770 |
| Kit Carson | 18,740 | 21,020 | 18,300 | 15,460 | 13,660 | 22,580 | 26,840 | 16,460 | 27,300 | 15,420 |
| Lincoln | 15,520 | 14,180 | 15,210 | 18,620 | 15,650 | 14,460 | 12,070 | 5,030 | 4,200 | 3,950 |
| Phillips | 1,490 | 1,380 | 2,560 | 1,850 | 960 | 950 | 1,020 | 680 | 5,500 | 3,540 |
| Washington | 15,410 | 10,080 | 15,430 | 14,100 | 6,720 | 18,760 | 15,810 | 8,590 | 16,400 | 18,360 |
| Yuma | 11,400 | 13,980 | 18,740 | 13,690 | 11,710 | 16,340 | 22,250 | 23,130 | 27,000 | 21,320 |
| *Total E. Central District | 112,800 | 107,550 | 111,970 | 95,860 | 82,630 | 122,980 | 131,440 | 89,600 | 121,635 | 113,760 |
| Archuleta | ----- | ----- | ----- | ----- | ----- | ----- | ----- | 40 | ----- | ----- |
| Delta | 700 | ----- | 10 | ----- | 10 | 20 | 10 | 80 | 180 | 130 |
| Dolores | 70 | 50 | 40 | 50 | 30 | 30 | 20 | 220 | 400 | 570 |
| Garfield | 30 | 10 | 20 | 20 | 10 | 80 | 70 | 10 | 40 | 40 |
| Hinsdale | ----- | ----- | ----- | ----- | ----- | ----- | ----- | ----- | ----- | ----- |
| La Plata | 30 | 10 | 50 | 60 | 80 | 200 | 100 | 310 | 50 | 30 |
| Mesa | 190 | 150 | 200 | 150 | 100 | 50 | 90 | 150 | 45 | 75 |
| Montezuma | 50 | 100 | 220 | 350 | 300 | 1,090 | 750 | 590 | 140 | 130 |
| Montrose | ----- | ----- | 10 | ----- | ----- | ----- | 20 | 90 | 100 | 80 |
| Ouray | ----- | ----- | ----- | ----- | ----- | ----- | ----- | ----- | 15 | ----- |
| San Juan | ----- | ----- | ----- | ----- | ----- | ----- | ----- | ----- | ----- | ----- |
| San Miguel | 230 | 110 | 100 | 30 | 10 | 30 | 20 | 20 | ----- | ----- |
| *Total W. Central and S. W. Dist. | 1,300 | 430 | 650 | 660 | 540 | 1,500 | 1,080 | 1,510 | 970 | 1,055 |
| Alamosa | ----- | ----- | ----- | ----- | ----- | ----- | ----- | ----- | ----- | ----- |
| Conejos | ----- | ----- | ----- | ----- | ----- | ----- | ----- | ----- | ----- | ----- |
| Costilla | ----- | ----- | ----- | ----- | ----- | ----- | ----- | ----- | ----- | ----- |
| Mineral | ----- | ----- | ----- | ----- | ----- | ----- | ----- | ----- | ----- | ----- |
| Rio Grande | ----- | ----- | ----- | ----- | ----- | ----- | ----- | ----- | ----- | ----- |
| Saguache | ----- | ----- | ----- | ----- | ----- | ----- | ----- | ----- | ----- | ----- |
| *Total S. Central District | ----- | ----- | ----- | ----- | ----- | ----- | ----- | ----- | ----- | ----- |
| Baca | 62,320 | 58,630 | 41,200 | 48,370 | 82,640 | 82,420 | 52,200 | 22,650 | 30,000 | 35,160 |
| Bent | 11,970 | 9,400 | 12,240 | 16,120 | 12,390 | 22,190 | 15,690 | 1,820 | 2,000 | 6,750 |
| Crowley | 2,050 | 1,670 | 3,020 | 4,430 | 2,500 | 4,160 | 8,730 | 430 | 3,550 | 4,120 |
| Custer | ----- | 50 | 20 | 10 | 20 | 70 | 20 | 120 | 190 | 150 |
| Fremont | 20 | 40 | 30 | 10 | 50 | 80 | 250 | 160 | 390 | 250 |
| Huerfano | 160 | 80 | 50 | 70 | 30 | 450 | 320 | 230 | ----- | 200 |
| Las Animas | 5,480 | 5,610 | 10,050 | 4,220 | 2,450 | 6,170 | 3,650 | 3,530 | 2,200 | 1,760 |
| Otero | 3,190 | 2,510 | 1,970 | 2,350 | 1,760 | 3,520 | 2,570 | 400 | 780 | 560 |
| Prowers | 26,150 | 20,000 | 22,090 | 22,930 | 21,500 | 40,710 | 37,400 | 10,030 | 30,000 | 28,940 |
| Pueblo | 5,870 | 3,880 | 2,900 | 3,880 | 4,090 | 6,150 | 4,530 | 1,350 | 5,000 | 3,750 |
| *Total S. E. Dist. | 117,210 | 101,870 | 93,570 | 102,390 | 127,430 | 165,920 | 125,360 | 40,720 | 74,110 | 81,640 |
| State Total | 245,000 | 220,000 | 220,830 | 211,000 | 220,195 | 304,750 | 273,980 | 144,140 | 220,960 | 216,905 |

*Indicates approximate location of District for which Counties are given above.

**SWEET SORGHUM (FOR FORAGE) IRRIGATED AND NON-IRRIGATED—ACRES HARVESTED 1927-1936**

| COUNTY | 1927 | 1928 | 1929 | 1930 | 1931 | 1932 | 1933 | 1934 | 1935 | 1936 |
|---|---|---|---|---|---|---|---|---|---|---|
| Chaffee | ----- | ----- | ----- | ----- | ----- | ----- | ----- | ----- | ----- | ----- |
| Clear Creek | ----- | ----- | ----- | ----- | ----- | ----- | ----- | ----- | ----- | ----- |
| Eagle | ----- | ----- | ----- | ----- | ----- | ----- | ----- | ----- | ----- | ----- |
| Gilpin | ----- | ----- | ----- | ----- | ----- | ----- | ----- | ----- | ----- | ----- |
| Grand | ----- | ----- | ----- | ----- | ----- | ----- | ----- | ----- | ----- | ----- |
| Gunnison | ----- | ----- | ----- | ----- | ----- | ----- | ----- | ----- | ----- | ----- |
| Jackson | ----- | ----- | ----- | ----- | ----- | ----- | ----- | ----- | ----- | ----- |
| Lake | ----- | ----- | ----- | ----- | ----- | ----- | ----- | ----- | ----- | ----- |
| Moffat | 170 | 90 | 50 | 50 | 250 | 260 | 120 | 100 | 40 | 30 |
| Park | ----- | ----- | ----- | ----- | ----- | ----- | ----- | ----- | ----- | ----- |
| Pitkin | ----- | ----- | ----- | ----- | ----- | ----- | ----- | ----- | ----- | ----- |
| Rio Blanco | ----- | ----- | ----- | ----- | ----- | ----- | ----- | ----- | ----- | ----- |
| Routt | ----- | ----- | ----- | ----- | ----- | ----- | ----- | ----- | ----- | ----- |
| Summit | ----- | ----- | ----- | ----- | ----- | ----- | ----- | ----- | ----- | ----- |
| Teller | ----- | ----- | ----- | ----- | ----- | ----- | ----- | ----- | ----- | ----- |
| *Total Northwest District | 170 | 90 | 50 | 50 | 250 | 260 | 120 | 100 | 40 | 30 |
| Boulder | 120 | ----- | ----- | ----- | ----- | 20 | 20 | 30 | 50 | 40 |
| Jefferson | ----- | ----- | 10 | ----- | 30 | 50 | 40 | 430 | 170 | 70 |
| Larimer | 70 | 50 | 20 | 40 | 310 | 1,120 | 1,350 | 1,990 | 390 | 250 |
| Logan | 13,050 | 9,640 | 5,260 | 7,220 | 7,010 | 9,960 | 11,030 | 12,724 | 26,490 | 15,630 |
| Morgan | 2,980 | 3,350 | 2,090 | 2,300 | 1,550 | 2,940 | 12,370 | 3,620 | 4,380 | 4,750 |
| Sedgwick | 1,020 | 1,740 | 700 | 550 | 400 | 360 | 2,760 | 4,800 | 6,850 | 5,840 |
| Weld | 5,020 | 5,080 | 5,000 | 5,660 | 3,450 | 6,550 | 15,960 | 12,008 | 22,370 | 11,630 |
| *Total N. Central & N. E. District | 22,260 | 19,860 | 13,080 | 15,770 | 12,750 | 21,000 | 43,530 | 35,602 | 60,700 | 38,210 |
| Adams | 1,510 | 2,140 | 2,900 | 3,020 | 2,520 | 2,570 | 8,650 | 3,150 | 4,000 | 3,530 |
| Arapahoe | 250 | 1,270 | 1,390 | 1,050 | 3,150 | 2,420 | 3,660 | 4,000 | 7,200 | 5,430 |
| Cheyenne | ----- | 730 | 50 | 100 | 750 | 3,950 | 13,560 | 5,600 | 30 | 3,210 |
| Denver | ----- | ----- | ----- | ----- | ----- | ----- | ----- | ----- | ----- | ----- |
| Douglas | 320 | 300 | 550 | 350 | 370 | 1,030 | 1,470 | 870 | 1,990 | 1,050 |
| Elbert | 2,760 | 4,440 | 2,600 | 3,010 | 4,750 | 5,640 | 14,130 | 6,140 | 11,660 | 9,920 |
| El Paso | 1,400 | 650 | 930 | 1,020 | 1,790 | 1,970 | 3,760 | 340 | 5,180 | 5,930 |
| Kiowa | 14,120 | 11,580 | 6,770 | 10,520 | 13,610 | 10,920 | 17,260 | 1,330 | 10,280 | 9,670 |
| Kit Carson | 3,150 | 2,970 | 3,980 | 9,250 | 7,630 | 8,280 | 19,840 | 2,530 | 14,130 | 9,320 |
| Lincoln | 3,470 | 4,430 | 2,620 | 2,570 | 1,040 | 5,480 | 17,230 | 5,620 | 20,840 | 13,610 |
| Phillips | 7,110 | 3,120 | 4,040 | 3,940 | 5,220 | 5,690 | 10,672 | 10,100 | 10,950 | 8,420 |
| Washington | 9,630 | 10,180 | 2,630 | 4,510 | 7,780 | 11,130 | 18,760 | 9,420 | 26,740 | 21,460 |
| Yuma | 15,090 | 11,590 | 12,010 | 8,650 | 9,540 | 10,540 | 19,370 | 17,910 | 19,350 | 19,350 |
| *Total East Central District | 59,110 | 53,400 | 40,470 | 47,990 | 58,450 | 69,620 | 148,362 | 67,010 | 132,350 | 110,900 |
| Archuleta | ----- | ----- | 10 | ----- | ----- | ----- | ----- | ----- | ----- | ----- |
| Delta | ----- | ----- | 10 | ----- | ----- | 20 | 20 | 120 | 150 | 90 |
| Dolores | 130 | 390 | 260 | 50 | 130 | 130 | 350 | 60 | 560 | 450 |
| Garfield | ----- | 90 | 10 | ----- | 20 | 100 | 20 | 10 | 10 | 40 |
| Hinsdale | ----- | ----- | ----- | ----- | ----- | ----- | ----- | ----- | ----- | ----- |
| La Plata | ----- | ----- | 50 | 30 | 10 | 10 | 50 | ----- | 250 | 140 |
| Mesa | 10 | 40 | 40 | 20 | 150 | 350 | 260 | 1,080 | 170 | 350 |
| Montezuma | 300 | 350 | 170 | 30 | 160 | 50 | 20 | 150 | 600 | 420 |
| Montrose | ----- | ----- | ----- | ----- | ----- | ----- | 20 | 70 | 180 | 90 |
| Ouray | ----- | ----- | ----- | ----- | ----- | ----- | ----- | ----- | ----- | ----- |
| San Juan | ----- | ----- | ----- | ----- | ----- | ----- | ----- | ----- | ----- | ----- |
| San Miguel | ----- | ----- | ----- | ----- | 50 | 30 | 70 | 80 | 30 | ----- |
| *Total W. Central and S. W. Dist. | 440 | 870 | 550 | 130 | 520 | 690 | 810 | 1,570 | 1,950 | 1,580 |
| Alamosa | ----- | ----- | ----- | ----- | ----- | ----- | ----- | ----- | ----- | ----- |
| Conejos | ----- | ----- | ----- | ----- | ----- | ----- | ----- | ----- | ----- | ----- |
| Costilla | ----- | ----- | ----- | ----- | ----- | ----- | ----- | ----- | ----- | ----- |
| Mineral | ----- | ----- | ----- | ----- | ----- | ----- | ----- | ----- | ----- | ----- |
| Rio Grande | ----- | ----- | ----- | ----- | ----- | ----- | ----- | ----- | ----- | ----- |
| Saguache | ----- | ----- | ----- | ----- | ----- | ----- | ----- | ----- | ----- | ----- |
| *Total S. Central District | ----- | ----- | ----- | ----- | ----- | ----- | ----- | ----- | ----- | ----- |
| Baca | 520 | 10 | 650 | 150 | 260 | 4,470 | 7,010 | 5,250 | 4,890 | 470 |
| Bent | 900 | 150 | 380 | 100 | 200 | 1,120 | 1,780 | 940 | 10 | 160 |
| Crowley | 2,060 | 1,060 | 580 | 130 | 150 | 200 | 250 | 220 | 2,660 | 2,120 |
| Custer | ----- | ----- | ----- | ----- | ----- | 30 | 40 | 120 | ----- | 100 |
| Fremont | 10 | ----- | 70 | ----- | 50 | 40 | 20 | 60 | 30 | 100 |
| Huerfano | 150 | 730 | 310 | 420 | 270 | 580 | 1,040 | 240 | 270 | 210 |
| Las Animas | 1,690 | 1,490 | 1,000 | 1,750 | 4,520 | 2,230 | 2,390 | 700 | 600 | 150 |
| Otero | 90 | 10 | 400 | 310 | 410 | 580 | 1,140 | 60 | 530 | 250 |
| Prowers | 2,140 | 1,140 | 1,340 | 3,250 | 3,050 | 5,160 | 4,780 | 2,120 | 2,460 | 1,760 |
| Pueblo | 120 | 830 | 230 | 430 | 730 | 810 | 1,540 | 410 | 790 | 120 |
| *Total S. E. Dist. | 7,680 | 5,420 | 4,960 | 6,540 | 9,640 | 15,220 | 19,990 | 10,120 | 12,240 | 5,440 |
| State Total | 89,660 | 79,640 | 59,110 | 70,480 | 81,610 | 106,790 | 212,812 | 114,402 | 207,280 | 156,160 |

*Indicates approximate location of District for which Counties are given above.

## ALFALFA, IRRIGATED AND NON-IRRIGATED—ACRES HARVESTED—1927-1936

| COUNTY | 1927 | 1928 | 1929 | 1930 | 1931 | 1932 | 1933 | 1934 | 1935 | 1936 |
|---|---|---|---|---|---|---|---|---|---|---|
| Chaffee | 6,300 | 6,290 | 5,464 | 5,280 | 4,250 | 4,140 | 3,410 | 2,977 | 3,020 | 2,950 |
| Clear Creek | 20 | 20 | 14 | 20 | 10 | 10 | 10 | 3 | 10 | 20 |
| Eagle | 9,600 | 9,855 | 8,963 | 8,435 | 9,890 | 10,240 | 9,130 | 8,872 | 12,350 | 13,050 |
| Gilpin | 10 | 10 | ----- | ----- | ----- | ----- | ----- | ----- | ----- | ----- |
| Grand | 940 | 520 | 341 | 505 | 850 | 810 | 790 | 267 | 500 | 470 |
| Gunnison | 2,550 | 2,985 | 3,327 | 2,020 | 2,290 | 2,930 | 2,870 | 1,466 | 1,570 | 1,260 |
| Jackson | 20 | 10 | 15 | ----- | 10 | ----- | 10 | ----- | ----- | ----- |
| Lake | ----- | ----- | ----- | ----- | ----- | ----- | ----- | ----- | ----- | ----- |
| Moffat | 11,010 | 11,940 | 13,924 | 15,645 | 13,150 | 13,900 | 13,290 | 13,856 | 14,630 | 13,710 |
| Park | 10 | 30 | 23 | 20 | 20 | 20 | 10 | 2 | 10 | 10 |
| Pitkin | 3,855 | 3,800 | 3,993 | 2,785 | 3,140 | 3,450 | 3,340 | 3,852 | 4,120 | 3,750 |
| Rio Blanco | 25,230 | 18,010 | 17,675 | 16,540 | 17,790 | 18,660 | 17,340 | 14,794 | 16,630 | 17,530 |
| Routt | 8,680 | 8,875 | 9,862 | 9,435 | 9,870 | 9,340 | 8,690 | 9,769 | 11,320 | 11,020 |
| Summit | 80 | 50 | 25 | 30 | 30 | 30 | 40 | 23 | 30 | 20 |
| Teller | 110 | 155 | 166 | 120 | 160 | 130 | 160 | 72 | 80 | 70 |
| *Total Northwest District | 68,415 | 62,550 | 63,792 | 60,835 | 61,460 | 63,660 | 59,090 | 55,953 | 64,270 | 63,860 |
| Boulder | 23,150 | 21,410 | 22,995 | 21,890 | 24,530 | 23,780 | 24,230 | 19,814 | 21,010 | 21,560 |
| Jefferson | 19,460 | 18,315 | 16,257 | 17,345 | 15,340 | 12,970 | 12,660 | 12,064 | 13,120 | 12,970 |
| Larimer | 44,020 | 38,240 | 39,303 | 40,610 | 40,150 | 36,450 | 31,840 | 28,723 | 29,720 | 30,510 |
| Logan | 26,140 | 24,150 | 25,597 | 26,360 | 24,150 | 22,980 | 20,120 | 18,299 | 22,510 | 23,110 |
| Morgan | 26,200 | 25,320 | 26,251 | 26,790 | 25,940 | 24,470 | 23,820 | 22,337 | 23,300 | 23,240 |
| Sedgwick | 4,330 | 4,245 | 4,625 | 5,165 | 4,650 | 4,480 | 4,260 | 4,741 | 5,320 | 4,950 |
| Weld | 116,650 | 100,035 | 101,012 | 105,800 | 92,540 | 84,870 | 79,840 | 69,893 | 74,530 | 75,730 |
| *Total N. Central and N. E. Dist. | 259,950 | 231,715 | 236,040 | 243,960 | 227,300 | 210,000 | 196,770 | 175,874 | 189,510 | 192,070 |
| Adams | 19,560 | 17,275 | 17,511 | 17,540 | 16,820 | 13,250 | 12,580 | 11,974 | 12,120 | 11,960 |
| Arapahoe | 15,750 | 15,300 | 13,996 | 12,870 | 12,950 | 10,740 | 8,140 | 8,536 | 9,060 | 8,490 |
| Cheyenne | 530 | 660 | 785 | 195 | 590 | 470 | 410 | 120 | 100 | ----- |
| Denver | ----- | ----- | 369 | ----- | ----- | ----- | ----- | 279 | ----- | ----- |
| Douglas | 7,880 | 7,915 | 9,296 | 7,530 | 8,910 | 8,110 | 6,500 | 5,992 | 6,240 | 6,320 |
| Elbert | 12,020 | 12,170 | 12,396 | 11,490 | 9,490 | 5,940 | 5,220 | 5,439 | 5,820 | 5,650 |
| El Paso | 7,940 | 7,800 | 7,613 | 6,950 | 5,880 | 3,150 | 2,810 | 3,132 | 3,100 | 3,730 |
| Kiowa | 1,265 | 1,140 | 1,079 | 1,920 | 1,630 | 1,190 | 1,300 | 547 | 490 | 340 |
| Kit Carson | 1,040 | 1,670 | 1,660 | 2,155 | 1,620 | 920 | 730 | 139 | 120 | 130 |
| Lincoln | 3,470 | 3,550 | 3,012 | 2,590 | 1,950 | 450 | 340 | 997 | 850 | 450 |
| Phillips | 930 | 720 | 573 | 890 | 440 | 210 | 170 | 77 | 60 | 30 |
| Washington | 3,915 | 4,310 | 3,541 | 3,415 | 3,060 | 2,170 | 2,290 | 1,953 | 2,350 | 2,470 |
| Yuma | 1,920 | 2,570 | 2,791 | 2,485 | 2,490 | 1,190 | 1,400 | 1,600 | 1,620 | 1,050 |
| *Total E. Central District | 76,220 | 75,080 | 74,622 | 70,030 | 65,830 | 47,790 | 41,890 | 40,785 | 41,930 | 40,620 |
| Archuleta | 5,290 | 5,580 | 5,691 | 5,040 | 4,780 | 5,770 | 5,970 | 4,043 | 5,760 | 7,510 |
| Delta | 33,510 | 31,160 | 31,294 | 33,610 | 27,080 | 26,110 | 24,460 | 23,467 | 24,470 | 25,850 |
| Dolores | 280 | 230 | 352 | 175 | 310 | 270 | 240 | 279 | 350 | 130 |
| Garfield | 39,800 | 40,050 | 39,153 | 39,475 | 38,450 | 43,780 | 40,760 | 29,978 | 32,700 | 37,840 |
| Hinsdale | 20 | ----- | 76 | 50 | 70 | 60 | 60 | 40 | ----- | 50 |
| La Plata | 25,510 | 24,720 | 23,866 | 24,500 | 20,990 | 24,640 | 21,700 | 19,895 | 20,320 | 19,770 |
| Mesa | 37,630 | 36,760 | 36,274 | 34,280 | 32,940 | 32,970 | 29,790 | 33,397 | 36,610 | 37,130 |
| Montezuma | 19,140 | 18,960 | 18,624 | 19,275 | 19,460 | 22,640 | 22,140 | 15,041 | 16,230 | 15,700 |
| Montrose | 36,020 | 34,380 | 33,887 | 35,460 | 34,120 | 40,110 | 39,390 | 30,450 | 32,600 | 32,960 |
| Ouray | 3,280 | 2,890 | 3,496 | 2,825 | 3,560 | 4,120 | 3,830 | 2,818 | 3,040 | 3,150 |
| San Juan | ----- | ----- | ----- | ----- | ----- | ----- | ----- | ----- | ----- | ----- |
| San Miguel | 9,340 | 8,350 | 5,024 | 5,805 | 4,020 | 4,210 | 3,530 | 3,378 | 3,960 | 3,820 |
| *Total W. Central and S. W. Dist. | 209,820 | 203,080 | 197,737 | 200,495 | 185,780 | 204,680 | 191,870 | 162,790 | 176,040 | 183,910 |
| Alamosa | 20,295 | 20,390 | 16,470 | 17,790 | 14,850 | 14,280 | 12,990 | 14,030 | 15,020 | 16,120 |
| Conejos | 20,020 | 20,140 | 21,947 | 24,860 | 18,250 | 16,330 | 15,350 | 14,754 | 15,210 | 15,810 |
| Costilla | 7,540 | 7,625 | 6,478 | 5,900 | 6,020 | 5,940 | 5,050 | 5,034 | 5,130 | 4,950 |
| Mineral | ----- | 10 | 16 | 20 | 10 | 20 | 40 | 120 | 100 | 70 |
| Rio Grande | 11,880 | 12,295 | 12,166 | 14,860 | 9,150 | 9,120 | 8,570 | 8,939 | 9,310 | 9,580 |
| Saguache | 9,760 | 9,645 | 9,800 | 9,890 | 8,140 | 9,720 | 7,370 | 7,269 | 7,530 | 6,850 |
| *Total S. Central District | 69,495 | 70,105 | 66,877 | 73,320 | 56,420 | 55,410 | 49,370 | 50,146 | 52,300 | 53,380 |
| Baca | 1,030 | 930 | 1,851 | 1,175 | 1,210 | 1,370 | 1,350 | 751 | 650 | 350 |
| Bent | 26,710 | 27,120 | 26,997 | 31,230 | 25,910 | 21,950 | 20,160 | 23,724 | 24,120 | 23,750 |
| Crowley | 15,470 | 15,400 | 14,850 | 16,090 | 8,940 | 7,990 | 6,760 | 7,332 | 7,530 | 7,860 |
| Custer | 2,740 | 2,830 | 2,146 | 3,250 | 2,210 | 2,390 | 1,210 | 1,010 | 1,120 | 1,470 |
| Fremont | 7,810 | 7,040 | 7,227 | 7,960 | 7,390 | 5,970 | 5,010 | 4,030 | 4,030 | 5,110 |
| Huerfano | 14,970 | 14,340 | 15,922 | 15,385 | 14,460 | 11,920 | 10,650 | 10,293 | 11,350 | 12,530 |
| Las Animas | 16,400 | 14,535 | 17,618 | 15,570 | 13,150 | 12,110 | 11,890 | 4,858 | 5,040 | 5,750 |
| Otero | 22,780 | 22,580 | 20,163 | 21,530 | 18,850 | 18,990 | 17,910 | 19,800 | 20,130 | 19,840 |
| Prowers | 45,500 | 38,870 | 44,726 | 45,020 | 36,150 | 30,990 | 28,020 | 31,101 | 32,110 | 33,120 |
| Pueblo | 25,690 | 24,825 | 19,408 | 20,150 | 17,940 | 13,780 | 13,050 | 12,261 | 12,720 | 12,010 |
| *Total Southeast District | 179,100 | 168,470 | 170,908 | 177,360 | 146,210 | 127,460 | 116,010 | 115,160 | 118,800 | 121,790 |
| State Total | 863,000 | 811,000 | 810,000 | 826,000 | 743,000 | 709,000 | 655,000 | 601,000 | 642,850 | 655,630 |

*Indicates approximate location of District for which Counties are given above.

## SUGAR BEETS, IRRIGATED AND NON-IRRIGATED—YIELD PER ACRE HARVESTED, 1925-1937

| COUNTY | 1925 Tons | 1926 Tons | 1927 Tons | 1928 Tons | 1929 Tons | 1930 Tons | 1931 Tons | 1932 Tons | 1933 Tons | 1934 Tons | 1935 Tons | 1936 Tons | 1937 Tons |
|---|---|---|---|---|---|---|---|---|---|---|---|---|---|
| Chaffee | --- | --- | --- | --- | --- | 4.0 | --- | --- | --- | --- | --- | 8.8 | 7.6 |
| Clear Creek | --- | --- | --- | --- | --- | --- | --- | --- | --- | --- | --- | --- | --- |
| Eagle | 9.0 | --- | --- | --- | --- | --- | --- | --- | --- | --- | --- | --- | --- |
| Gilpin | --- | --- | --- | --- | --- | --- | --- | --- | --- | --- | --- | --- | --- |
| Grand | --- | --- | --- | --- | --- | --- | --- | --- | --- | --- | --- | --- | --- |
| Gunnison | --- | --- | --- | --- | --- | --- | --- | --- | --- | --- | --- | --- | 5.0 |
| Jackson | --- | --- | --- | --- | --- | --- | --- | --- | --- | --- | --- | --- | --- |
| Lake | --- | --- | --- | --- | --- | --- | --- | --- | --- | --- | --- | --- | --- |
| Moffat | --- | --- | --- | 10.0 | --- | --- | --- | --- | --- | --- | --- | --- | --- |
| Park | --- | --- | --- | --- | --- | --- | --- | --- | --- | --- | --- | --- | --- |
| Pitkin | --- | --- | --- | --- | --- | --- | --- | --- | --- | --- | --- | --- | --- |
| Rio Blanco | --- | --- | --- | --- | --- | --- | --- | --- | --- | --- | --- | --- | --- |
| Routt | --- | --- | --- | 10.0 | --- | --- | --- | --- | --- | --- | --- | --- | --- |
| Summit | --- | --- | --- | --- | --- | --- | --- | --- | --- | --- | --- | --- | --- |
| Teller | --- | --- | --- | --- | --- | --- | --- | --- | --- | --- | --- | --- | --- |
| *Total N. W. District | 9.0 | --- | --- | 10.0 | --- | 4.0 | --- | --- | --- | --- | --- | 8.8 | 7.2 |
| Boulder | 12.0 | 12.0 | 12.7 | 12.5 | 12.5 | 12.8 | 11.6 | 10.4 | 13.5 | 10.5 | 12.2 | 13.4 | 13.4 |
| Jefferson | 10.5 | 11.5 | 13.5 | 12.9 | 9.5 | 11.2 | 12.8 | 9.4 | 11.6 | 12.6 | 11.5 | 11.8 | 12.6 |
| Larimer | 10.4 | 14.1 | 13.3 | 13.7 | 11.6 | 13.9 | 13.4 | 10.5 | 12.3 | 9.9 | 12.5 | 11.5 | 12.4 |
| Logan | 13.5 | 13.5 | 12.1 | 12.6 | 11.2 | 13.4 | 10.6 | 10.8 | 12.3 | 9.7 | 14.5 | 12.6 | 12.3 |
| Morgan | 13.5 | 14.0 | 12.8 | 14.7 | 12.3 | 14.6 | 11.9 | 11.7 | 14.5 | 10.3 | 15.0 | 14.6 | 12.5 |
| Sedgwick | 14.4 | 12.7 | 12.0 | 12.7 | 10.5 | 13.9 | 11.1 | 11.4 | 10.8 | 9.2 | 13.8 | 13.3 | 13.3 |
| Weld | 13.3 | 14.7 | 13.3 | 14.5 | 13.3 | 14.8 | 12.6 | 11.8 | 13.4 | 9.6 | 13.5 | 13.6 | 13.3 |
| *Total North Central & N. E. Dist. | 13.3 | 14.1 | 13.0 | 13.9 | 12.6 | 14.3 | 12.3 | 11.6 | 13.2 | 9.8 | 13.6 | 13.4 | 12.9 |
| Adams | 11.0 | 15.8 | 13.8 | 12.8 | 13.0 | 13.4 | 11.3 | 11.3 | 12.8 | 9.6 | 13.7 | 12.9 | 12.6 |
| Arapahoe | 11.3 | 14.0 | 13.5 | 12.5 | 11.5 | 12.8 | 12.2 | 7.3 | 11.3 | 10.5 | 10.8 | 10.4 | 11.4 |
| Cheyenne | --- | --- | --- | --- | --- | --- | --- | --- | --- | --- | --- | --- | --- |
| Denver | --- | --- | --- | --- | --- | --- | --- | --- | --- | --- | --- | --- | --- |
| Douglas | --- | --- | --- | --- | --- | --- | --- | --- | --- | --- | --- | --- | --- |
| Elbert | --- | --- | --- | --- | --- | --- | --- | --- | --- | --- | --- | --- | --- |
| El Paso | 10.1 | 12.0 | 10.5 | 12.0 | --- | 10.9 | 8.7 | 10.5 | 11.0 | 6.4 | 9.6 | 11.1 | 9.0 |
| Kiowa | --- | --- | --- | --- | --- | --- | --- | --- | --- | --- | --- | --- | --- |
| Kit Carson | --- | --- | --- | --- | --- | --- | --- | --- | --- | --- | --- | --- | --- |
| Lincoln | --- | --- | --- | --- | --- | --- | --- | --- | --- | --- | --- | --- | --- |
| Phillips | --- | --- | --- | --- | --- | --- | --- | --- | --- | --- | --- | --- | --- |
| Washington | 12.5 | 14.2 | 13.0 | 12.6 | 14.5 | 13.1 | 12.7 | 12.3 | 13.0 | 11.6 | 12.7 | 14.3 | 13.1 |
| Yuma | --- | --- | --- | --- | --- | --- | --- | --- | --- | --- | --- | --- | --- |
| *Total East Central District | 11.5 | 15.3 | 13.6 | 12.7 | 13.0 | 13.2 | 11.2 | 11.2 | 12.6 | 9.5 | 13.1 | 12.8 | 12.3 |
| Archuleta | --- | --- | --- | --- | --- | --- | --- | --- | --- | --- | --- | --- | --- |
| Delta | 14.7 | 11.8 | 12.5 | 13.0 | 11.8 | 8.9 | 12.6 | 13.0 | 11.6 | 7.9 | 10.4 | 12.9 | 12.3 |
| Dolores | --- | --- | --- | --- | --- | --- | --- | --- | --- | --- | --- | --- | --- |
| Garfield | 14.5 | 12.0 | 13.0 | 12.3 | 12.4 | 14.8 | 10.3 | 12.8 | 11.3 | 11.2 | 12.8 | 13.2 | 12.9 |
| Hinsdale | --- | --- | --- | --- | --- | --- | --- | --- | --- | --- | --- | --- | --- |
| La Plata | --- | 10.0 | 9.0 | --- | --- | --- | --- | --- | --- | --- | --- | --- | --- |
| Mesa | 13.0 | 9.7 | 8.0 | 10.0 | 12.5 | 8.5 | 11.2 | 11.2 | 7.1 | 9.1 | 9.0 | 12.0 | 11.2 |
| Montezuma | --- | --- | --- | --- | --- | --- | --- | --- | --- | --- | --- | --- | --- |
| Montrose | 12.5 | 10.1 | 11.0 | 9.0 | 11.0 | 7.3 | 10.8 | 12.0 | 9.5 | 8.6 | 9.1 | 12.5 | 12.6 |
| Ouray | 10.0 | --- | 8.0 | --- | --- | --- | --- | --- | --- | --- | --- | --- | --- |
| San Juan | --- | --- | --- | --- | --- | --- | --- | --- | --- | --- | --- | --- | --- |
| San Miguel | --- | --- | --- | --- | --- | --- | --- | --- | --- | --- | --- | --- | --- |
| *Total West Central and S. W. District | 13.8 | 10.9 | 10.9 | 11.1 | 11.9 | 9.4 | 11.4 | 12.4 | 9.9 | 9.1 | 10.8 | 12.9 | 12.4 |
| Alamosa | 12.5 | 8.5 | 9.0 | 9.0 | 9.3 | 6.7 | 4.1 | 6.9 | 6.0 | 3.4 | 4.4 | 7.0 | 5.6 |
| Conejos | 11.5 | 9.0 | 8.0 | 9.6 | 9.8 | 6.0 | 6.9 | 7.3 | 5.9 | 2.8 | 5.1 | 7.6 | 6.9 |
| Costilla | 11.0 | 8.5 | 8.3 | 9.0 | 12.0 | 7.6 | --- | --- | 5.4 | 2.1 | --- | --- | 5.2 |
| Mineral | --- | --- | --- | --- | --- | --- | --- | --- | --- | --- | --- | --- | --- |
| Rio Grande | 14.0 | 11.5 | 10.0 | 11.0 | 7.1 | 3.6 | 6.0 | 8.6 | 6.5 | 5.2 | 7.6 | 6.8 | 5.9 |
| Saguache | --- | 10.0 | 9.5 | 9.0 | 7.0 | --- | --- | 10.9 | 5.7 | 2.9 | 9.8 | 7.4 | 6.8 |
| *Total South Central District | 12.3 | 9.0 | 8.6 | 9.1 | 9.0 | 6.5 | 4.5 | 7.3 | 6.0 | 3.5 | 5.5 | 7.1 | 5.8 |
| Baca | --- | --- | --- | --- | --- | --- | --- | --- | --- | --- | --- | --- | --- |
| Bent | 12.5 | 12.2 | 9.5 | 11.0 | 12.8 | 12.5 | 7.0 | 10.8 | 10.8 | 4.6 | 9.9 | 11.6 | 11.0 |
| Crowley | 9.0 | 15.0 | 7.0 | 11.0 | 11.2 | 11.1 | 3.5 | 4.9 | 10.3 | 7.8 | 6.3 | 10.8 | 7.9 |
| Custer | --- | --- | --- | --- | --- | --- | --- | --- | --- | --- | --- | 5.0 | 5.2 |
| Fremont | --- | --- | --- | --- | 9.5 | 9.3 | --- | --- | 5.8 | 5.1 | --- | 7.1 | 6.2 |
| Huerfano | 9.5 | --- | --- | --- | --- | 8.6 | 13.4 | 11.6 | 10.4 | 6.6 | 12.7 | 10.2 | 7.8 |
| Las Animas | 10.0 | 14.9 | 10.6 | 12.0 | 8.1 | 12.2 | 10.4 | 8.1 | 11.9 | 9.0 | 12.0 | 8.8 | 8.4 |
| Otero | 10.5 | 12.0 | 12.5 | 13.5 | 12.3 | 12.6 | 7.8 | 11.0 | 12.1 | 6.9 | 11.8 | 12.6 | 12.1 |
| Prowers | 10.5 | 11.5 | 12.6 | 11.5 | 11.1 | 11.5 | 5.6 | 9.3 | 10.0 | 5.6 | 7.4 | 11.1 | 8.9 |
| Pueblo | 11.0 | 11.5 | 12.5 | 11.4 | 12.8 | 12.8 | 10.6 | 12.1 | 11.4 | 7.8 | 15.0 | 14.2 | 12.3 |
| *Total S. E. District | 10.5 | 12.6 | 11.1 | 12.0 | 11.9 | 12.2 | 7.2 | 10.3 | 11.3 | 6.8 | 11.2 | 12.1 | 10.7 |
| State Total | 12.6 | 13.8 | 12.7 | 13.4 | 12.4 | 13.7 | 11.3 | 11.4 | 12.6 | 9.3 | 13.0 | 13.1 | 12.4 |

*Indicates approximate location of District for which Counties are given above.

## CORN, IRRIGATED—YIELD PER ACRE HARVESTED 1925-1937
(Bushels)

| COUNTY | 1925 | 1926 | 1927 | 1928 | 1929 | 1930 | 1931 | 1932 | 1933 | 1934 | 1935 | 1936 | 1937 |
|---|---|---|---|---|---|---|---|---|---|---|---|---|---|
| Chaffee | -- | -- | -- | -- | -- | -- | -- | -- | -- | 15 | -- | -- | -- |
| Clear Creek | -- | -- | -- | -- | -- | -- | -- | -- | -- | 20 | -- | -- | -- |
| Eagle | 26 | 20 | 32 | 12 | 28 | 40 | 26 | 30 | 30 | 22 | -- | 20 | 18 |
| Gilpin | -- | -- | -- | -- | -- | -- | -- | -- | -- | -- | -- | -- | -- |
| Grand | -- | -- | -- | -- | -- | -- | -- | -- | -- | 20 | -- | -- | -- |
| Gunnison | -- | -- | -- | -- | -- | -- | -- | -- | -- | -- | -- | 18 | -- |
| Jackson | -- | -- | -- | -- | -- | -- | -- | -- | -- | -- | -- | -- | -- |
| Lake | -- | -- | -- | -- | -- | -- | -- | -- | -- | -- | -- | -- | -- |
| Moffat | 24 | 24 | 31 | 22 | 29 | 34 | 28 | 25 | 26 | 20 | 28 | 18 | 16 |
| Park | -- | -- | -- | -- | -- | -- | -- | -- | -- | -- | -- | -- | -- |
| Pitkin | -- | -- | -- | -- | -- | -- | -- | -- | -- | -- | -- | -- | -- |
| Rio Blanco | -- | -- | -- | -- | -- | -- | -- | -- | -- | -- | 33 | 20 | 21 |
| Routt | -- | -- | -- | -- | -- | -- | -- | -- | -- | -- | -- | -- | -- |
| Summit | -- | -- | -- | -- | -- | -- | -- | -- | -- | -- | -- | -- | -- |
| Teller | -- | -- | -- | -- | -- | -- | -- | -- | -- | -- | -- | -- | -- |
| ***Total N. W. District** | **25** | **22** | **32** | **17** | **28** | **38** | **27** | **26** | **28** | **20** | **30** | **20** | **16** |
| Boulder | 23 | 31 | 34 | 36 | 30 | 40 | 27 | 27 | 32 | 21 | 25 | 36 | 30 |
| Jefferson | 24 | 30 | 34 | 32 | 29 | 32 | 24 | 22 | 25 | 19 | 28 | 27 | 40 |
| Larimer | 23 | 31 | 35 | 35 | 27 | 40 | 26 | 26 | 26 | 17 | 30 | 28 | 30 |
| Logan | 30 | 30 | 37 | 38 | 30 | 41 | 28 | 25 | 25 | 16 | 28 | 23 | 25 |
| Morgan | 31 | 32 | 37 | 42 | 31 | 42 | 32 | 31 | 36 | 19 | 35 | 36 | 30 |
| Sedgwick | 32 | 32 | 40 | 39 | 37 | 43 | 28 | 34 | 36 | 17 | 45 | 39 | 42 |
| Weld | 27 | 30 | 34 | 34 | 30 | 37 | 27 | 24 | 25 | 13 | 27 | 27 | 27 |
| ***Total N. Central & N. E. District** | **27** | **30** | **35** | **36** | **30** | **39** | **28** | **26** | **28** | **16** | **29** | **29** | **29** |
| Adams | 28 | 29 | 34 | 35 | 34 | 36 | 31 | 18 | 30 | 16 | 30 | 30 | 31 |
| Arapahoe | 28 | 28 | 35 | 32 | 28 | 36 | 31 | 14 | 28 | 16 | 28 | 30 | 30 |
| Cheyenne | -- | -- | -- | -- | -- | -- | -- | -- | -- | -- | -- | -- | -- |
| Denver | -- | -- | -- | -- | -- | -- | -- | -- | -- | -- | -- | -- | -- |
| Douglas | 34 | 38 | 48 | 39 | 39 | 45 | 38 | 27 | 38 | 20 | -- | -- | -- |
| Elbert | 27 | 26 | 30 | 29 | 28 | 31 | 30 | 26 | -- | -- | -- | -- | -- |
| El Paso | 26 | 25 | 32 | 33 | 27 | 35 | 29 | 19 | 26 | 17 | 23 | 21 | 22 |
| Kiowa | -- | -- | -- | -- | -- | -- | -- | -- | -- | -- | -- | 15 | -- |
| Kit Carson | 27 | 27 | 31 | 32 | 30 | 34 | 29 | 21 | 21 | 13 | -- | -- | -- |
| Lincoln | 28 | 28 | 35 | 32 | 32 | 30 | 32 | 16 | 21 | 13 | -- | -- | -- |
| Phillips | -- | -- | -- | -- | -- | -- | -- | -- | -- | -- | -- | -- | -- |
| Washington | 30 | 30 | 34 | 34 | 37 | 36 | 30 | 21 | 32 | 13 | 33 | 30 | 30 |
| Yuma | 34 | 33 | 40 | 36 | 37 | 34 | 32 | 20 | 31 | 13 | 28 | 18 | 20 |
| ***Total E. Central District** | **28** | **28** | **34** | **34** | **32** | **36** | **31** | **18** | **29** | **16** | **30** | **28** | **30** |
| Archuleta | 26 | 27 | 32 | 29 | 33 | 30 | 27 | 24 | 22 | 19 | 28 | 20 | 23 |
| Delta | 31 | 32 | 39 | 40 | 41 | 43 | 37 | 34 | 34 | 23 | 38 | 38 | 40 |
| Dolores | -- | -- | -- | -- | -- | -- | -- | -- | -- | -- | 27 | -- | -- |
| Garfield | 27 | 26 | 38 | 38 | 33 | 41 | 36 | 31 | 29 | 22 | 38 | 34 | 30 |
| Hinsdale | -- | -- | -- | -- | -- | -- | -- | -- | -- | -- | -- | -- | -- |
| La Plata | 28 | 33 | 34 | 32 | 30 | 25 | 26 | 23 | 20 | 14 | 30 | 28 | 25 |
| Mesa | 29 | 31 | 40 | 42 | 36 | 38 | 37 | 33 | 34 | 24 | 30 | 36 | 31 |
| Montezuma | 28 | 30 | 34 | 30 | 33 | 28 | 24 | 25 | 22 | 11 | 24 | 26 | 20 |
| Montrose | 31 | 32 | 39 | 40 | 37 | 43 | 35 | 31 | 35 | 23 | 30 | 38 | 36 |
| Ouray | -- | -- | -- | -- | 37 | 41 | 29 | 25 | 29 | 16 | 23 | 35 | 20 |
| San Juan | -- | -- | -- | -- | -- | -- | -- | -- | -- | -- | -- | -- | -- |
| San Miguel | 29 | 29 | 37 | 33 | 31 | 40 | 33 | 29 | 23 | 16 | 23 | 33 | 22 |
| ***Total W. Central & S. W. District** | **29** | **31** | **39** | **39** | **36** | **38** | **35** | **32** | **32** | **21** | **32** | **36** | **33** |
| Alamosa | -- | -- | -- | -- | -- | -- | -- | -- | -- | 21 | -- | -- | -- |
| Conejos | 26 | 23 | 28 | 24 | 28 | 36 | 21 | 21 | 24 | 21 | 13 | 22 | 25 |
| Costilla | 23 | 23 | 28 | 27 | 30 | 39 | 24 | 26 | 25 | 20 | 15 | 23 | 22 |
| Mineral | -- | -- | -- | -- | -- | -- | -- | -- | -- | -- | -- | -- | -- |
| Rio Grande | 25 | 25 | 27 | 28 | 31 | 39 | 13 | 30 | 28 | 23 | -- | -- | 27 |
| Saguache | 22 | 20 | 25 | 30 | 31 | 35 | 11 | 24 | 26 | 20 | -- | 20 | -- |
| ***Total S. Central District** | **24** | **23** | **28** | **26** | **29** | **37** | **21** | **24** | **25** | **21** | **15** | **23** | **23** |
| Baca | 30 | 30 | 36 | 32 | 34 | 38 | 27 | 16 | 18 | 10 | 13 | 16 | 22 |
| Bent | 32 | 31 | 40 | 40 | 34 | 40 | 21 | 20 | 32 | 8 | 15 | 29 | 25 |
| Crowley | 30 | 27 | 39 | 41 | 31 | 42 | 13 | 15 | 22 | 6 | 15 | 26 | 21 |
| Custer | 25 | 25 | 36 | 28 | 34 | 42 | 27 | 21 | 21 | 14 | 8 | 18 | 12 |
| Fremont | 29 | 29 | 39 | 40 | 36 | 46 | 33 | 25 | 27 | 13 | 18 | 26 | 22 |
| Huerfano | 26 | 27 | 32 | 28 | 32 | 27 | 27 | 18 | 18 | 7 | 23 | 36 | 20 |
| Las Animas | 34 | 33 | 40 | 46 | 37 | 50 | 34 | 29 | 23 | 6 | 23 | 31 | 27 |
| Otero | 31 | 31 | 40 | 37 | 35 | 46 | 18 | 28 | 31 | 9 | 28 | 31 | 30 |
| Prowers | 30 | 31 | 41 | 36 | 30 | 39 | 14 | 20 | 21 | 6 | 10 | 21 | 17 |
| Pueblo | 30 | 31 | 40 | 37 | 33 | 45 | 24 | 22 | 27 | 12 | 25 | 36 | 27 |
| ***Total Southeast District** | **31** | **31** | **40** | **38** | **33** | **42** | **20** | **22** | **26** | **8** | **20** | **28** | **24** |
| **State Total** | **29** | **30** | **38** | **37** | **32** | **40** | **26** | **25** | **28** | **15** | **28** | **30** | **29** |

*Indicates approximate location of District for which Counties are given above.

## CORN, NON-IRRIGATED—YIELD PER ACRE HARVESTED 1925-1937
(Bushels)

| COUNTY | 1925 | 1926 | 1927 | 1928 | 1929 | 1930 | 1931 | 1932 | 1933 | 1934 | 1935 | 1936 | 1937 |
|---|---|---|---|---|---|---|---|---|---|---|---|---|---|
| Chaffee | -- | -- | -- | -- | -- | -- | -- | -- | -- | -- | -- | -- | -- |
| Clear Creek | -- | -- | -- | -- | -- | -- | -- | -- | -- | -- | -- | -- | -- |
| Eagle | -- | -- | -- | -- | -- | -- | -- | -- | -- | -- | -- | -- | -- |
| Gilpin | -- | -- | -- | -- | -- | -- | -- | -- | -- | -- | -- | -- | -- |
| Grand | -- | -- | -- | -- | -- | -- | -- | -- | -- | -- | -- | -- | -- |
| Gunnison | -- | -- | -- | -- | -- | -- | -- | -- | -- | -- | -- | 10 | -- |
| Jackson | -- | -- | -- | -- | -- | -- | -- | -- | -- | -- | -- | -- | -- |
| Lake | -- | -- | -- | -- | -- | -- | -- | -- | -- | -- | -- | -- | -- |
| Moffat | 14 | 9 | 16 | 13 | 15 | 22 | 11 | 12 | 11 | 6 | 10 | 8 | 11 |
| Park | -- | -- | -- | -- | -- | -- | -- | -- | -- | -- | -- | -- | -- |
| Pitkin | -- | -- | -- | -- | -- | -- | -- | -- | -- | -- | -- | -- | -- |
| Rio Blanco | 15 | 10 | 16 | 13 | -- | -- | -- | -- | -- | -- | -- | -- | -- |
| Routt | 17 | 12 | 15 | 13 | -- | -- | -- | -- | -- | -- | -- | -- | 8 |
| Summit | -- | -- | -- | -- | -- | -- | -- | -- | -- | -- | -- | -- | -- |
| Teller | 11 | 5 | 12 | 12 | 13 | 20 | 12 | 10 | 14 | 7 | -- | -- | -- |
| ***Total N. W. District** | 14 | 9 | 16 | 13 | 15 | 22 | 11 | 12 | 11 | 6 | 10 | 8 | 11 |
| Boulder | 8 | 10 | 16 | 14 | 15 | 18 | 10 | 6 | 9 | 7 | 7 | 10 | 8 |
| Jefferson | 9 | 7 | 16 | 13 | 14 | 17 | 8 | 5 | 11 | 5 | 9 | 10 | 9 |
| Larimer | 10 | 10 | 17 | 13 | 13 | 20 | 8 | 5 | 8 | 3 | 8 | 9 | 10 |
| Logan | 14 | 6 | 17 | 13 | 14 | 25 | 8 | 7 | 8 | 3 | 5 | 6 | 4 |
| Morgan | 13 | 6 | 16 | 12 | 13 | 20 | 7 | 7 | 10 | 3 | 5 | 5 | 3 |
| Sedgwick | 14 | 7 | 18 | 18 | 17 | 24 | 9 | 9 | 11 | 3 | 6 | 3 | 2 |
| Weld | 12 | 11 | 15 | 10 | 12 | 16 | 7 | 5 | 9 | 3 | 6 | 6 | 4 |
| ***Total N. Central & N. E. District** | 13 | 8 | 16 | 12 | 13 | 21 | 8 | 7 | 9 | 3 | 6 | 5 | 4 |
| Adams | 9 | 4 | 16 | 11 | 12 | 18 | 6 | 4 | 9 | 2 | 8 | 8 | 5 |
| Arapahoe | 9 | 6 | 16 | 11 | 12 | 18 | 6 | 4 | 10 | 3 | 7 | 9 | 7 |
| Cheyenne | 13 | 4 | 10 | 11 | 11 | 19 | 9 | 3 | 11 | 1 | 4 | 5 | 4 |
| Denver | -- | -- | -- | -- | -- | -- | -- | -- | -- | -- | -- | -- | -- |
| Douglas | 18 | 8 | 19 | 19 | 19 | 31 | 11 | 5 | 16 | 4 | 9 | 10 | 8 |
| Elbert | 13 | 6 | 14 | 12 | 11 | 18 | 8 | 5 | 11 | 2 | 7 | 8 | 4 |
| El Paso | 14 | 5 | 13 | 12 | 10 | 20 | 7 | 5 | 13 | 2 | 6 | 8 | 4 |
| Kiowa | 12 | 4 | 10 | 12 | 13 | 16 | 8 | 4 | 9 | 2 | 3 | 7 | 2 |
| Kit Carson | 12 | 3 | 12 | 12 | 9 | 21 | 8 | 4 | 9 | 2 | 3 | 3 | 2 |
| Lincoln | 13 | 5 | 14 | 13 | 13 | 18 | 8 | 3 | 9 | 2 | 5 | 4 | 3 |
| Phillips | 18 | 8 | 19 | 18 | 21 | 29 | 11 | 10 | 11 | 3 | 7 | 6 | 6 |
| Washington | 12 | 8 | 14 | 12 | 13 | 26 | 8 | 7 | 11 | 2 | 6 | 5 | 3 |
| Yuma | 15 | 6 | 15 | 14 | 19 | 27 | 10 | 7 | 12 | 2 | 5 | 7 | 5 |
| ***Total E. Central District** | 14 | 5 | 14 | 13 | 14 | 22 | 9 | 6 | 11 | 2 | 6 | 6 | 4 |
| Archuleta | 13 | 12 | 14 | 9 | 17 | 17 | 9 | 14 | 13 | 6 | 10 | 10 | 11 |
| Delta | 12 | 14 | 16 | 13 | 19 | 16 | 10 | 12 | 15 | 7 | -- | 9 | 9 |
| Dolores | 15 | 9 | 14 | 12 | 16 | 15 | 9 | 13 | 11 | 5 | -- | 10 | 11 |
| Garfield | 15 | 12 | 17 | 15 | 15 | 19 | 12 | 11 | 13 | 6 | 15 | 8 | 8 |
| Hinsdale | -- | -- | -- | -- | -- | -- | -- | -- | -- | -- | -- | -- | -- |
| La Plata | 15 | 11 | 16 | 10 | 19 | 15 | 11 | 11 | 12 | 4 | 13 | 12 | 12 |
| Mesa | 12 | 9 | 16 | 12 | 14 | 16 | 8 | 13 | 12 | 5 | 15 | 7 | 10 |
| Montezuma | 15 | 11 | 16 | 11 | 18 | 18 | 9 | 12 | 12 | 4 | 10 | 9 | 12 |
| Montrose | 16 | 15 | 15 | 13 | 16 | 17 | 9 | 12 | 14 | 6 | 15 | 10 | 8 |
| Ouray | -- | -- | -- | -- | -- | -- | -- | -- | -- | -- | -- | -- | -- |
| San Juan | -- | -- | -- | -- | -- | -- | -- | -- | -- | -- | -- | -- | -- |
| San Miguel | 17 | 12 | 17 | 13 | 15 | 16 | 9 | 15 | 13 | 6 | 13 | 11 | 10 |
| ***Total W. Central & S. W. District** | 15 | 10 | 15 | 12 | 17 | 17 | 9 | 12 | 12 | 4 | 12 | 10 | 11 |
| Alamosa | -- | -- | -- | -- | -- | -- | -- | -- | -- | -- | -- | -- | -- |
| Conejos | -- | -- | -- | -- | -- | -- | -- | -- | -- | -- | -- | -- | -- |
| Costilla | -- | -- | -- | -- | -- | -- | -- | -- | -- | -- | -- | -- | -- |
| Mineral | -- | -- | -- | -- | -- | -- | -- | -- | -- | -- | -- | -- | -- |
| Rio Grande | -- | -- | -- | -- | -- | -- | -- | -- | -- | -- | -- | -- | -- |
| Saguache | -- | -- | -- | -- | -- | -- | -- | -- | -- | -- | -- | -- | -- |
| ***Total S. Central District** | -- | -- | -- | -- | -- | -- | -- | -- | -- | -- | -- | -- | -- |
| Baca | 10 | 4 | 11 | 14 | 16 | 15 | 11 | 8 | 5 | 1 | 4 | 2 | 1 |
| Bent | 9 | 4 | 13 | 14 | 13 | 16 | 7 | 6 | 6 | 3 | 3 | 6 | 2 |
| Crowley | 10 | 4 | 11 | 13 | 13 | 16 | 6 | 4 | 7 | 1 | 4 | 4 | 2 |
| Custer | 8 | 7 | 11 | 12 | 13 | 21 | 14 | 8 | 8 | 5 | 5 | 11 | 2 |
| Fremont | 8 | 5 | 13 | 11 | 17 | 19 | 12 | 8 | 12 | 5 | 5 | 10 | 3 |
| Huerfano | 8 | 6 | 10 | 10 | 13 | 17 | 11 | 5 | 9 | 3 | 7 | 11 | 7 |
| Las Animas | 10 | 5 | 14 | 11 | 14 | 13 | 10 | 8 | 10 | 2 | 7 | 11 | 7 |
| Otero | 8 | 4 | 11 | 11 | 14 | 17 | 10 | 7 | 8 | 3 | 4 | 7 | 2 |
| Prowers | 9 | 4 | 11 | 10 | 12 | 13 | 9 | 6 | 7 | 3 | 4 | 6 | 2 |
| Pueblo | 9 | 4 | 12 | 11 | 12 | 16 | 9 | 4 | 8 | 4 | 3 | 9 | 4 |
| ***Total Southeast District** | 9 | 4 | 11 | 12 | 14 | 15 | 10 | 7 | 7 | 3 | 5 | 8 | 4 |
| **State Total** | 13 | 6 | 14 | 13 | 14 | 21 | 9 | 6 | 10 | 2 | 6 | 6 | 4 |

*Indicates approximate location of District for which Counties are given above.

## WINTER WHEAT, IRRIGATED—YIELD PER ACRE HARVESTED 1925-1937
(Bushels)

| COUNTY | 1925 | 1926 | 1927 | 1928 | 1929 | 1930 | 1931 | 1932 | 1933 | 1934 | 1935 | 1936 | 1937 |
|---|---|---|---|---|---|---|---|---|---|---|---|---|---|
| Chaffee | 21 | 30 | -- | -- | -- | 31 | 18 | 28 | 23 | 19 | -- | -- | -- |
| Clear Creek | -- | -- | -- | -- | -- | -- | -- | -- | -- | -- | -- | -- | -- |
| Eagle | 34 | 35 | 34 | 32 | 20 | 35 | 20 | 32 | 30 | 26 | 30 | 25 | -- |
| Gilpin | -- | -- | -- | -- | -- | -- | -- | -- | -- | -- | -- | -- | -- |
| Grand | 27 | 31 | 30 | 29 | 29 | 26 | 17 | 27 | 21 | 16 | 30 | 23 | -- |
| Gunnison | -- | 30 | -- | -- | 25 | -- | 18 | -- | -- | -- | 29 | 25 | 25 |
| Jackson | -- | 28 | -- | -- | -- | -- | -- | -- | -- | -- | -- | -- | -- |
| Lake | -- | -- | -- | -- | -- | -- | -- | -- | -- | -- | -- | -- | -- |
| Moffat | 28 | 32 | 31 | 34 | 28 | 28 | 18 | 22 | 26 | 22 | 31 | 30 | 35 |
| Park | -- | -- | -- | -- | -- | -- | -- | -- | -- | -- | -- | -- | -- |
| Pitkin | -- | 36 | -- | -- | -- | 33 | 21 | 27 | 31 | 21 | 29 | 25 | -- |
| Rio Blanco | 29 | 35 | 34 | 29 | 31 | 31 | 19 | -- | 25 | 21 | 33 | 23 | 35 |
| Routt | 25 | 32 | 33 | 31 | 29 | 29 | 22 | 24 | -- | -- | 35 | 30 | 37 |
| Summit | 27 | 32 | -- | -- | 29 | 29 | 18 | -- | -- | -- | -- | 27 | 26 |
| Teller | 27 | -- | -- | -- | -- | -- | -- | -- | -- | -- | -- | -- | -- |
| *Total N. W. District | 29 | 32 | 32 | 31 | 23 | 32 | 19 | 28 | 28 | 23 | 32 | 28 | 35 |
| Boulder | 23 | 38 | 35 | 37 | 25 | 32 | 29 | 24 | 27 | 26 | 20 | 23 | 35 |
| Jefferson | 23 | 34 | 34 | 36 | 26 | 30 | 26 | 25 | 25 | 26 | 27 | 27 | 37 |
| Larimer | 29 | 36 | 35 | 37 | 31 | 32 | 26 | 25 | 30 | 28 | 20 | 28 | 30 |
| Logan | 27 | 33 | 32 | 30 | 26 | 28 | 24 | 18 | 24 | -- | 23 | 22 | 20 |
| Morgan | 29 | 34 | 33 | 29 | 27 | 25 | 25 | 20 | 19 | 27 | 22 | 22 | 25 |
| Sedgwick | 28 | 34 | 33 | 31 | 29 | 28 | 25 | 19 | 25 | 27 | 25 | 20 | 30 |
| Weld | 24 | 34 | 32 | 34 | 27 | 30 | 26 | 23 | 27 | 24 | 20 | 22 | 26 |
| *Total N. Central & N. E. District | 25 | 35 | 33 | 35 | 27 | 30 | 26 | 23 | 27 | 26 | 21 | 24 | 30 |
| Adams | 20 | 32 | 33 | 30 | 25 | 24 | 23 | 19 | 24 | 23 | 18 | 21 | 30 |
| Arapahoe | 23 | 32 | 32 | 31 | 29 | 23 | 26 | 18 | 26 | 19 | 27 | 20 | 32 |
| Cheyenne | -- | -- | -- | -- | -- | -- | -- | -- | -- | -- | -- | -- | -- |
| Denver | -- | -- | -- | -- | -- | -- | -- | -- | -- | -- | -- | -- | -- |
| Douglas | 21 | 29 | 29 | 28 | 24 | -- | 22 | 20 | 21 | 21 | 20 | 30 | 37 |
| Elbert | 23 | 30 | -- | -- | -- | -- | 23 | 18 | -- | -- | -- | -- | -- |
| El Paso | 23 | 30 | 29 | 30 | 25 | 26 | 23 | 21 | 24 | 22 | 30 | 25 | 25 |
| Kiowa | -- | -- | 29 | -- | -- | -- | -- | -- | -- | -- | -- | -- | -- |
| Kit Carson | -- | -- | -- | -- | -- | -- | 24 | -- | -- | -- | 15 | -- | -- |
| Lincoln | -- | 32 | -- | -- | -- | -- | -- | -- | -- | -- | 15 | 26 | -- |
| Phillips | -- | -- | -- | -- | -- | -- | -- | -- | -- | -- | -- | -- | -- |
| Washington | 28 | 34 | 32 | 33 | 28 | 26 | 26 | 18 | 23 | 17 | 25 | 26 | 30 |
| Yuma | -- | -- | -- | -- | -- | -- | 26 | 23 | 22 | 15 | 25 | -- | 13 |
| *Total E. Central Distr.ct | 22 | 32 | 32 | 30 | 26 | 24 | 24 | 19 | 24 | 21 | 20 | 22 | 30 |
| Archuleta | -- | 32 | 31 | 33 | -- | -- | 25 | 27 | 26 | 23 | 22 | 22 | 25 |
| Delta | 28 | 32 | 31 | 36 | 29 | 32 | 29 | 32 | 29 | 29 | 30 | 28 | 27 |
| Dolores | -- | -- | -- | -- | -- | -- | 25 | -- | -- | -- | 27 | 21 | 29 |
| Garfield | 31 | 33 | 32 | 33 | 29 | 35 | 28 | 32 | 30 | 21 | 25 | 21 | 25 |
| Hinsdale | -- | -- | -- | -- | -- | -- | -- | -- | -- | -- | -- | -- | -- |
| La Plata | 30 | 34 | 33 | 33 | 24 | 22 | 21 | 28 | 24 | 23 | 28 | 22 | 30 |
| Mesa | 29 | 33 | 31 | 38 | 28 | 30 | 31 | 27 | 28 | 29 | 27 | 25 | 27 |
| Montezuma | 28 | 32 | 31 | 25 | 24 | 26 | 19 | 24 | 25 | 24 | 22 | 21 | 31 |
| Montrose | 28 | 32 | 32 | 36 | 31 | 32 | 32 | 29 | 31 | 31 | 32 | 30 | 27 |
| Ouray | -- | 33 | 32 | 30 | 29 | -- | 26 | 25 | 29 | 26 | 20 | 22 | 22 |
| San Juan | -- | -- | -- | -- | -- | -- | -- | -- | -- | -- | -- | -- | -- |
| San Miguel | 25 | 32 | 32 | 26 | 29 | -- | 27 | 21 | 23 | 20 | 19 | 20 | 28 |
| *Total W. Central & S. W. District | 29 | 33 | 32 | 35 | 28 | 29 | 28 | 28 | 28 | 26 | 27 | 24 | 28 |
| Alamosa | -- | -- | -- | 27 | 29 | 25 | 20 | 25 | 24 | 24 | -- | -- | -- |
| Conejos | -- | -- | -- | 27 | 28 | 27 | 22 | 27 | 29 | 27 | -- | -- | -- |
| Costilla | 23 | 33 | 32 | 30 | 30 | 31 | 24 | 23 | 26 | 28 | 33 | 14 | 27 |
| Mineral | -- | -- | -- | -- | -- | -- | -- | -- | -- | -- | -- | -- | -- |
| Rio Grande | 23 | -- | 30 | 28 | 30 | 28 | 18 | 30 | 28 | 26 | -- | 16 | -- |
| Saguache | 21 | 32 | 31 | 28 | 30 | 25 | 19 | 29 | 26 | 24 | 30 | 16 | -- |
| *Total S. Central District | 22 | 32 | 31 | 29 | 30 | 29 | 22 | 25 | 27 | 26 | 32 | 15 | 27 |
| Baca | -- | 29 | 28 | -- | -- | -- | -- | 20 | 18 | 16 | 15 | 14 | 15 |
| Bent | 28 | 34 | 34 | 35 | 31 | 30 | 30 | 29 | 33 | 23 | 20 | 28 | 27 |
| Crowley | 26 | 34 | 32 | 31 | 30 | 28 | 28 | 15 | -- | 9 | 20 | 25 | 25 |
| Custer | 16 | 31 | 31 | 35 | 27 | 25 | 26 | 27 | 24 | 23 | 22 | 20 | 27 |
| Fremont | 25 | 31 | 30 | 32 | 29 | 23 | 25 | 23 | 27 | 18 | 18 | 16 | 30 |
| Huerfano | 24 | 31 | 30 | 36 | 25 | 28 | 24 | 20 | 27 | 16 | 25 | 20 | 30 |
| Las Animas | 24 | 34 | 33 | 25 | 26 | 24 | 27 | 18 | 28 | 21 | 25 | 29 | 30 |
| Otero | 28 | 35 | 35 | 33 | 31 | 31 | 30 | 27 | 27 | 23 | 26 | 30 | 30 |
| Prowers | 29 | 35 | 34 | 33 | 27 | 28 | 27 | 26 | 27 | 21 | 15 | 27 | 26 |
| Pueblo | 26 | 34 | 33 | 29 | 29 | 30 | 26 | 23 | 28 | 23 | 25 | 32 | 30 |
| *Total Southeast District | 28 | 34 | 34 | 33 | 29 | 28 | 28 | 24 | 29 | 22 | 20 | 28 | 27 |
| State Total | 25 | 34 | 33 | 34 | 27 | 29 | 26 | 24 | 27 | 24 | 22 | 24 | 29 |

*Indicates approximate location of District for which Counties are given above.

## WINTER WHEAT, NON-IRRIGATED—YIELD PER ACRE HARVESTED 1925-1937
(Bushels)

| COUNTY | 1925 | 1926 | 1927 | 1928 | 1929 | 1930 | 1931 | 1932 | 1933 | 1934 | 1935 | 1936 | 1937 |
|---|---|---|---|---|---|---|---|---|---|---|---|---|---|
| Chaffee | -- | -- | -- | -- | 18 | -- | -- | -- | -- | -- | -- | -- | -- |
| Clear Creek | -- | -- | -- | -- | -- | -- | -- | -- | -- | -- | -- | -- | -- |
| Eagle | 10 | 15 | 17 | 15 | -- | 19 | 11 | 17 | 16 | 13 | -- | 16 | 25 |
| Gilpin | -- | -- | -- | -- | -- | -- | -- | -- | -- | -- | -- | -- | -- |
| Grand | 12 | -- | -- | -- | 12 | 18 | 10 | 13 | 16 | 9 | 15 | -- | 25 |
| Gunnison | 13 | 14 | 15 | 19 | 12 | 14 | -- | 14 | 15 | 17 | 17 | 16 | 21 |
| Jackson | -- | -- | -- | -- | -- | -- | -- | -- | -- | -- | -- | -- | -- |
| Lake | -- | -- | -- | -- | -- | -- | -- | -- | -- | -- | -- | -- | -- |
| Moffat | 17 | 15 | 16 | 22 | 15 | 16 | 11 | 16 | 14 | 10 | 11 | 10 | 19 |
| Park | 12 | 12 | 12 | -- | -- | -- | -- | -- | -- | -- | -- | -- | -- |
| Pitkin | -- | -- | -- | 15 | 20 | -- | -- | -- | -- | -- | -- | -- | -- |
| Rio Blanco | 16 | 17 | 17 | 22 | 16 | 17 | 15 | 19 | 16 | 11 | 19 | 12 | 15 |
| Routt | 17 | 20 | 23 | 20 | 18 | 20 | 17 | 20 | 24 | 22 | 25 | 19 | 27 |
| Summit | -- | -- | 10 | 14 | -- | -- | -- | 12 | 11 | 8 | -- | -- | -- |
| Teller | -- | 18 | 17 | 18 | -- | 10 | 11 | 10 | 9 | 9 | -- | -- | -- |
| *Total N. W. District | 17 | 17 | 18 | 21 | 16 | 18 | 13 | 18 | 18 | 16 | 20 | 15 | 22 |
| Boulder | 6 | 15 | 17 | 21 | 11 | 15 | 16 | 9 | 10 | 10 | 7 | 14 | 18 |
| Jefferson | 5 | 14 | 17 | 20 | 11 | 14 | 15 | 11 | 11 | 11 | 14 | 18 | 23 |
| Larimer | 10 | 15 | 17 | 24 | 13 | 15 | 17 | 10 | 10 | 12 | 12 | 20 | 18 |
| Logan | 12 | 13 | 13 | 12 | 10 | 14 | 8 | 8 | 8 | 8 | 5 | 11 | 9 |
| Morgan | 9 | 10 | 12 | 11 | 9 | 12 | 9 | 7 | 7 | 6 | 6 | 9 | 6 |
| Sedgwick | 13 | 13 | 13 | 15 | 12 | 19 | 7 | 8 | 7 | 7 | 6 | 5 | 5 |
| Weld | 9 | 14 | 14 | 16 | 10 | 13 | 13 | 9 | 9 | 8 | 7 | 16 | 13 |
| *Total N. Central & N. E. District | 11 | 13 | 13 | 14 | 10 | 15 | 10 | 8 | 8 | 8 | 6 | 13 | 11 |
| Adams | 7 | 11 | 15 | 13 | 10 | 10 | 9 | 9 | 8 | 6 | 8 | 12 | 14 |
| Arapahoe | 6 | 11 | 15 | 15 | 10 | 10 | 10 | 7 | 9 | 6 | 8 | 9 | 14 |
| Cheyenne | 6 | 5 | 4 | 10 | 7 | 10 | 11 | 7 | 7 | 5 | 4 | -- | -- |
| Denver | -- | -- | -- | -- | -- | -- | -- | -- | -- | -- | -- | -- | -- |
| Douglas | 12 | 13 | 17 | 15 | 12 | 11 | 10 | 9 | 11 | 10 | 12 | 16 | 22 |
| Elbert | 14 | 15 | 16 | 13 | 7 | 8 | 10 | 7 | 9 | 5 | 6 | 10 | -- |
| El Paso | 14 | 14 | 16 | 11 | 8 | 12 | 11 | 9 | 10 | 6 | 6 | 9 | 10 |
| Kiowa | 5 | 5 | 4 | 8 | 12 | 12 | 13 | 4 | 7 | 4 | 5 | 5 | -- |
| Kit Carson | 9 | 9 | 7 | 8 | 9 | 12 | 11 | 7 | 7 | 4 | 5 | 3 | 9 |
| Lincoln | 8 | 12 | 11 | 10 | 7 | 6 | 10 | 5 | 8 | 4 | 5 | 8 | 4 |
| Phillips | 12 | 12 | 17 | 13 | 10 | 17 | 8 | 7 | 7 | 6 | 6 | 8 | 8 |
| Washington | 6 | 5 | 8 | 6 | 7 | 13 | 11 | 7 | 7 | 4 | 5 | 6 | 8 |
| Yuma | 12 | 8 | 7 | 9 | 12 | 18 | 11 | 7 | 7 | 5 | 8 | 9 | 13 |
| *Total E. Central District | 9 | 9 | 10 | 10 | 9 | 14 | 10 | 7 | 8 | 6 | 7 | 9 | 11 |
| Archuleta | 13 | 12 | 15 | 19 | -- | -- | 11 | 15 | 13 | 6 | 10 | 11 | 17 |
| Delta | 10 | 15 | 15 | 13 | 19 | 13 | -- | -- | -- | -- | 7 | 12 | 20 |
| Dolores | 11 | 13 | 15 | 9 | 10 | 9 | 11 | 13 | 9 | 5 | 7 | 7 | 18 |
| Garfield | 15 | 16 | 16 | 13 | 13 | 17 | 10 | 11 | 12 | 10 | 12 | 9 | 5 |
| Hinsdale | -- | -- | -- | -- | -- | -- | -- | -- | -- | -- | -- | -- | -- |
| La Plata | 12 | 16 | 17 | 8 | 12 | 13 | 9 | 15 | 13 | 6 | 10 | 12 | 18 |
| Mesa | 10 | 12 | 12 | 14 | 14 | 13 | 13 | 14 | 12 | 6 | 6 | 6 | 13 |
| Montezuma | 11 | 15 | 16 | 6 | 12 | 14 | 11 | 15 | 10 | 8 | 8 | 10 | 20 |
| Montrose | 11 | 15 | 17 | 14 | 17 | 14 | 12 | 20 | 10 | 9 | 12 | 9 | 20 |
| Ouray | 12 | 15 | 16 | 12 | 16 | 13 | 11 | 13 | 12 | 10 | 10 | 10 | 20 |
| San Juan | -- | -- | -- | -- | -- | -- | -- | -- | -- | -- | -- | -- | -- |
| San Miguel | 14 | 18 | 17 | 12 | 15 | 11 | 13 | 16 | 14 | 8 | 12 | 7 | 25 |
| *Total W. Central & S. W. District | 12 | 15 | 16 | 10 | 12 | 12 | 11 | 14 | 10 | 7 | 8 | 10 | 18 |
| Alamosa | -- | -- | -- | -- | -- | -- | -- | -- | -- | -- | -- | -- | -- |
| Conejos | -- | -- | -- | -- | -- | -- | -- | -- | -- | -- | -- | -- | -- |
| Costilla | -- | -- | -- | -- | -- | -- | -- | -- | -- | -- | -- | -- | -- |
| Mineral | -- | -- | -- | -- | -- | -- | -- | -- | -- | -- | -- | -- | -- |
| Rio Grande | -- | -- | -- | -- | -- | -- | -- | -- | -- | -- | -- | -- | -- |
| Saguache | -- | -- | -- | -- | -- | -- | -- | -- | -- | -- | -- | -- | -- |
| *Total S. Central District | -- | -- | -- | -- | -- | -- | -- | -- | -- | -- | -- | -- | -- |
| Baca | 6 | 6 | 3 | 9 | 12 | 8 | 16 | 8 | 5 | 2 | 4 | -- | 4 |
| Bent | 6 | 5 | 5 | -- | -- | 9 | 13 | 8 | 6 | 4 | 5 | 5 | 5 |
| Crowley | -- | 6 | -- | -- | -- | -- | -- | -- | 7 | -- | 5 | -- | -- |
| Custer | 6 | 13 | 16 | 22 | 14 | 11 | 13 | 7 | 9 | 6 | -- | 6 | 7 |
| Fremont | 6 | 9 | 10 | 12 | 11 | 11 | 13 | 8 | 9 | 7 | -- | 4 | 5 |
| Huerfano | 5 | 12 | 11 | 14 | 11 | 12 | 15 | 7 | 5 | 6 | -- | 6 | 8 |
| Las Animas | 6 | 6 | 4 | 6 | 10 | 10 | 14 | 8 | 6 | 4 | -- | 7 | 8 |
| Otero | -- | 7 | 8 | 12 | 14 | 10 | 14 | 7 | 8 | 4 | -- | 5 | 5 |
| Prowers | 6 | 6 | 5 | 11 | 10 | 10 | 14 | 8 | 5 | 4 | -- | 6 | 4 |
| Pueblo | 6 | 9 | 5 | 10 | 10 | 12 | 13 | 5 | 10 | 5 | 3 | 9 | 7 |
| *Total Southeast District | 6 | 6 | 4 | 9 | 12 | 8 | 16 | 8 | 5 | 3 | 4 | 7 | 6 |
| State Total | 10 | 10 | 11 | 12 | 10 | 13 | 11 | 8 | 7 | 6 | 8 | 11 | 12 |

*Indicates approximate location of District for which Counties are given above.

## SPRING WHEAT, IRRIGATED—YIELD PER ACRE HARVESTED 1925-1937
(Bushels)

| COUNTY | 1925 | 1926 | 1927 | 1928 | 1929 | 1930 | 1931 | 1932 | 1933 | 1934 | 1935 | 1936 | 1937 |
|---|---|---|---|---|---|---|---|---|---|---|---|---|---|
| Chaffee | 19 | 19 | 27 | 28 | 22 | 17 | 15 | 20 | 26 | 24 | 30 | 12 | 23 |
| Clear Creek | -- | -- | -- | -- | -- | -- | -- | -- | -- | -- | -- | -- | -- |
| Eagle | 30 | 28 | 33 | 31 | 31 | 30 | 27 | 30 | 35 | 28 | 40 | 32 | 32 |
| Gilpin | -- | -- | -- | -- | -- | -- | -- | -- | -- | -- | 27 | -- | -- |
| Grand | 23 | 24 | 28 | 28 | -- | -- | 22 | 14 | 27 | 20 | 35 | 25 | 20 |
| Gunnison | 21 | 23 | 28 | 32 | 25 | 31 | 24 | 17 | 26 | 25 | 35 | 30 | 31 |
| Jackson | -- | 21 | 25 | -- | -- | -- | -- | -- | -- | -- | -- | -- | -- |
| Lake | -- | -- | -- | -- | -- | -- | -- | -- | -- | -- | -- | -- | -- |
| Moffat | 22 | 21 | 26 | 30 | 27 | 29 | 18 | 20 | 26 | 14 | 32 | 30 | 27 |
| Park | 21 | -- | -- | -- | -- | -- | -- | -- | -- | -- | -- | -- | -- |
| Pitkin | 28 | 30 | 33 | 36 | 28 | 31 | 25 | 36 | 27 | 24 | 27 | 33 | 26 |
| Rio Blanco | 26 | 24 | -- | 28 | 28 | 31 | 20 | 30 | 25 | 23 | 32 | 25 | 35 |
| Routt | 28 | 22 | 28 | 29 | 27 | 28 | 15 | 23 | 25 | 24 | 34 | 30 | -- |
| Summit | -- | -- | -- | -- | 28 | 30 | -- | -- | -- | -- | -- | -- | 33 |
| Teller | -- | -- | -- | -- | -- | -- | -- | -- | -- | -- | -- | -- | -- |
| *Total N. W. District | 25 | 24 | 30 | 30 | 27 | 26 | 22 | 28 | 30 | 25 | 33 | 26 | 29 |
| Boulder | 13 | 30 | 30 | 28 | 27 | 27 | 25 | 16 | 26 | 20 | 23 | 22 | 33 |
| Jefferson | 11 | 26 | 29 | 35 | 25 | 23 | 24 | 17 | 23 | 21 | 30 | 23 | 34 |
| Larimer | 19 | 31 | 29 | 32 | 29 | 27 | 25 | 20 | 28 | 22 | 21 | 26 | 30 |
| Logan | 25 | 26 | 27 | 28 | 23 | 27 | 19 | 17 | 18 | 18 | 22 | 17 | 19 |
| Morgan | 26 | 26 | 28 | 27 | 25 | 25 | 27 | 15 | 20 | 22 | 20 | 22 | 15 |
| Sedgwick | 25 | 25 | 27 | 21 | 22 | 27 | 23 | 17 | 18 | 20 | 22 | 20 | 22 |
| Weld | 23 | 24 | 27 | 32 | 27 | 26 | 25 | 19 | 23 | 19 | 20 | 23 | 26 |
| *Total N. Central & N. E. District | 21 | 27 | 28 | 32 | 26 | 26 | 25 | 18 | 24 | 20 | 22 | 23 | 28 |
| Adams | 11 | 25 | 27 | 30 | 27 | 26 | 22 | 23 | 20 | 16 | 25 | 22 | 26 |
| Arapahoe | 13 | 26 | 27 | 28 | 25 | 24 | 24 | 17 | 22 | 15 | 26 | 21 | 25 |
| Cheyenne | -- | -- | -- | -- | -- | -- | -- | -- | -- | -- | -- | -- | -- |
| Denver | -- | -- | -- | -- | -- | -- | -- | -- | -- | -- | -- | -- | -- |
| Douglas | 19 | -- | 25 | 25 | 20 | 25 | 22 | 15 | 16 | 17 | 20 | 25 | -- |
| Elbert | 21 | 22 | 26 | -- | -- | 26 | -- | -- | -- | -- | -- | -- | -- |
| El Paso | 21 | 22 | 25 | 26 | 21 | 26 | 23 | 13 | 15 | 14 | 22 | 23 | 15 |
| Kiowa | -- | -- | 25 | -- | -- | 24 | -- | -- | -- | -- | -- | -- | -- |
| Kit Carson | -- | 24 | -- | -- | -- | 25 | -- | -- | -- | -- | 15 | 18 | -- |
| Lincoln | -- | -- | -- | 25 | 20 | -- | -- | -- | -- | -- | -- | -- | -- |
| Phillips | 24 | -- | -- | -- | -- | -- | -- | -- | -- | -- | -- | -- | -- |
| Washington | 25 | -- | 28 | 25 | 24 | 26 | -- | 15 | -- | -- | 20 | 21 | 25 |
| Yuma | 24 | -- | 26 | 24 | 23 | -- | -- | 16 | 20 | 16 | 21 | 20 | -- |
| *Total E. Central District | 12 | 25 | 27 | 29 | 26 | 25 | 23 | 22 | 20 | 16 | 25 | 22 | 26 |
| Archuleta | 25 | 24 | 29 | 24 | 27 | 27 | 23 | 22 | 22 | 20 | 27 | 30 | 22 |
| Delta | 23 | 27 | 29 | 31 | 29 | 28 | 22 | 26 | 21 | 22 | 29 | 30 | 26 |
| Dolores | -- | -- | -- | -- | -- | -- | -- | -- | -- | -- | -- | -- | -- |
| Garfield | 22 | 27 | 31 | 32 | 29 | 28 | 21 | 25 | 24 | 17 | 30 | 26 | 23 |
| Hinsdale | -- | -- | -- | -- | -- | -- | -- | -- | -- | -- | -- | -- | -- |
| La Plata | 21 | 22 | 28 | 28 | 22 | 23 | 22 | 25 | 24 | 18 | 27 | 24 | 22 |
| Mesa | 21 | 26 | 31 | 28 | 27 | 22 | 21 | 20 | 22 | 19 | 25 | 22 | 29 |
| Montezuma | 20 | 21 | 26 | 31 | 25 | 25 | 16 | 24 | 18 | 20 | 25 | 24 | 20 |
| Montrose | 25 | 26 | 30 | 34 | 29 | 27 | 24 | 27 | 26 | 25 | 27 | 30 | 25 |
| Ouray | 25 | 25 | 31 | 28 | 27 | 27 | 22 | 24 | 25 | 23 | 15 | 28 | 22 |
| San Juan | -- | -- | -- | -- | -- | -- | -- | -- | -- | -- | -- | -- | -- |
| San Miguel | 24 | 25 | 26 | 20 | 27 | 26 | 22 | 25 | 21 | 16 | 20 | 26 | 27 |
| *Total W. Central & S. W. District | 23 | 25 | 29 | 30 | 26 | 26 | 22 | 25 | 24 | 21 | 27 | 27 | 24 |
| Alamosa | 20 | 21 | 25 | 23 | 22 | 21 | 16 | 25 | 22 | 12 | 20 | 18 | 17 |
| Conejos | 17 | 20 | 26 | 22 | 21 | 22 | 21 | 23 | 23 | 15 | 17 | 19 | 23 |
| Costilla | 18 | 19 | 25 | 21 | 19 | 23 | 22 | 22 | 24 | 19 | 20 | 19 | 21 |
| Mineral | -- | -- | -- | -- | -- | -- | -- | -- | -- | -- | -- | -- | -- |
| Rio Grande | 21 | 23 | 27 | 25 | 22 | 18 | 15 | 21 | 22 | 13 | 25 | 22 | 23 |
| Saguache | 18 | 22 | 26 | 22 | 18 | 17 | 14 | 21 | 23 | 14 | 25 | 18 | 17 |
| *Total S. Central District | 19 | 21 | 26 | 22 | 21 | 20 | 18 | 22 | 23 | 14 | 23 | 20 | 21 |
| Baca | 10 | -- | -- | -- | -- | -- | -- | 16 | -- | -- | -- | -- | -- |
| Bent | 23 | 23 | 27 | 27 | 23 | 23 | -- | 23 | 26 | 14 | 10 | 25 | 20 |
| Crowley | 21 | 22 | 25 | 24 | 21 | 24 | 19 | 12 | 17 | 7 | -- | 25 | 22 |
| Custer | 19 | 21 | 26 | 25 | 20 | 23 | 22 | 15 | 19 | 20 | 12 | 23 | 17 |
| Fremont | 23 | 22 | 27 | 28 | 22 | 24 | 23 | 16 | 22 | 14 | 15 | 24 | 16 |
| Huerfano | 19 | 19 | 25 | 19 | 22 | 26 | 23 | 17 | 25 | 16 | 20 | 25 | 25 |
| Las Animas | 19 | 20 | 25 | 21 | 22 | 26 | 26 | 20 | 23 | 7 | 16 | 26 | 26 |
| Otero | 27 | 27 | 28 | 29 | 22 | 24 | 20 | 21 | 25 | 12 | 17 | 30 | 18 |
| Prowers | 22 | 22 | 28 | 34 | 23 | 23 | 18 | 24 | 24 | 12 | 13 | 22 | 25 |
| Pueblo | 21 | 24 | 29 | 36 | 26 | 23 | 26 | 17 | 23 | 15 | 16 | 22 | 18 |
| *Total Southeast District | 22 | 23 | 28 | 28 | 23 | 24 | 23 | 19 | 23 | 13 | 16 | 25 | 20 |
| State Total | 20 | 25 | 28 | 30 | 25 | 25 | 22 | 22 | 24 | 19 | 24 | 24 | 25 |

*Indicates approximate location of District for which Counties are given above.

## SPRING WHEAT, NON-IRRIGATED—YIELD PER ACRE HARVESTED 1925-1937
(Bushels)

| COUNTY | 1925 | 1926 | 1927 | 1928 | 1929 | 1930 | 1931 | 1932 | 1933 | 1934 | 1935 | 1936 | 1937 |
|---|---|---|---|---|---|---|---|---|---|---|---|---|---|
| Chaffee | -- | -- | -- | -- | -- | -- | -- | -- | -- | -- | -- | -- | -- |
| Clear Creek | 8 | -- | -- | -- | -- | -- | -- | -- | -- | -- | -- | -- | -- |
| Eagle | 7 | 7 | 16 | 14 | 15 | 18 | 11 | 10 | 9 | 9 | 22 | 23 | 22 |
| Gilpin | 8 | 7 | -- | -- | -- | -- | 10 | 12 | 9 | 12 | 20 | 21 | 17 |
| Grand | 11 | 10 | 11 | -- | -- | -- | -- | -- | -- | -- | 21 | -- | 17 |
| Gunnison | 7 | 8 | 15 | 15 | 18 | 19 | 9 | 10 | 9 | 10 | 15 | 23 | 18 |
| Jackson | -- | -- | -- | -- | -- | -- | -- | 10 | 9 | 9 | -- | 10 | -- |
| Lake | -- | -- | -- | -- | -- | -- | -- | -- | -- | -- | -- | -- | -- |
| Moffat | 9 | 9 | 10 | 17 | 14 | 11 | 9 | 10 | 7 | 7 | 10 | 11 | 18 |
| Park | 7 | 8 | 8 | 9 | 11 | 12 | 10 | 8 | 8 | 7 | 7 | 8 | -- |
| Pitkin | -- | 8 | -- | 18 | 14 | -- | -- | -- | -- | -- | -- | 11 | 22 |
| Rio Blanco | 7 | 10 | 13 | 15 | 18 | 16 | 11 | 14 | 10 | 5 | 15 | 7 | 20 |
| Routt | 12 | 12 | 16 | 23 | 19 | 13 | 10 | 11 | 13 | 12 | 17 | 21 | 26 |
| Summit | -- | -- | -- | -- | -- | -- | 10 | 10 | 10 | 8 | 20 | -- | -- |
| Teller | 7 | 9 | 10 | 12 | -- | -- | 10 | 8 | 11 | 8 | 20 | 11 | 21 |
| *Total N. W. District | 11 | 11 | 14 | 19 | 17 | 13 | 10 | 11 | 11 | 10 | 15 | 14 | 23 |
| Boulder | 5 | 8 | 12 | 11 | 12 | 15 | 10 | 6 | 7 | 7 | 8 | 10 | 12 |
| Jefferson | 5 | 7 | 13 | 11 | 13 | 12 | 8 | 8 | 8 | 9 | 14 | 12 | 16 |
| Larimer | 7 | 8 | 13 | 15 | 10 | 11 | 8 | 8 | 7 | 6 | 9 | 12 | 12 |
| Logan | 7 | 6 | 8 | 10 | 11 | 9 | 4 | 5 | 6 | 4 | 6 | 7 | 4 |
| Morgan | 6 | 5 | 7 | 9 | 10 | 7 | 4 | 5 | 5 | 5 | 6 | 5 | 3 |
| Sedgwick | 7 | 7 | 7 | 8 | 10 | 12 | 5 | 5 | 5 | 4 | 5 | 6 | 4 |
| Weld | 7 | 8 | 9 | 10 | 10 | 9 | 5 | 4 | 5 | 4 | 5 | 8 | 6 |
| *Total N. Central & N. E. District | 7 | 7 | 9 | 10 | 10 | 9 | 5 | 5 | 5 | 4 | 5 | 7 | 5 |
| Adams | 6 | 6 | 8 | 9 | 9 | 8 | 4 | 4 | 6 | 4 | 5 | 7 | 7 |
| Arapahoe | 6 | 8 | 10 | 10 | 8 | 7 | 5 | 5 | 6 | 6 | 5 | 8 | 10 |
| Cheyenne | 5 | 3 | 2 | 10 | 6 | 7 | 5 | 5 | 4 | 2 | 3 | -- | -- |
| Denver | -- | -- | -- | -- | -- | -- | -- | -- | -- | -- | -- | -- | -- |
| Douglas | 9 | 7 | 11 | 12 | 11 | 7 | 5 | 8 | 6 | 6 | 12 | 9 | 14 |
| Elbert | 8 | 7 | 10 | 10 | 6 | 7 | 7 | 4 | 5 | 3 | 5 | 6 | 7 |
| El Paso | 8 | 7 | 8 | 9 | 7 | 7 | 7 | 5 | 7 | 3 | 5 | 7 | 5 |
| Kiowa | 7 | 5 | 2 | 8 | 5 | 7 | 6 | 5 | 5 | 4 | 3 | 3 | 5 |
| Kit Carson | 7 | 3 | 4 | 9 | 5 | 7 | 7 | 5 | 3 | 2 | 3 | 3 | 4 |
| Lincoln | 7 | 5 | 5 | 9 | 6 | 6 | 4 | 9 | 4 | 2 | 6 | 4 | 2 |
| Phillips | 7 | 7 | 7 | 9 | 9 | 10 | 4 | 4 | 4 | 4 | 6 | 4 | 3 |
| Washington | 5 | 2 | 4 | 8 | 5 | 7 | 4 | 5 | 4 | 4 | 6 | 5 | 3 |
| Yuma | 7 | 2 | 4 | 7 | 6 | 10 | 5 | 5 | 3 | 3 | 4 | 6 | 5 |
| *Total E. Central District | 6 | 5 | 7 | 9 | 6 | 7 | 6 | 5 | 4 | 4 | 5 | 5 | 5 |
| Archuleta | 11 | 9 | 10 | 9 | 15 | 12 | 8 | 16 | 12 | 8 | 15 | 9 | 11 |
| Delta | 9 | -- | -- | -- | -- | 13 | 9 | 15 | 14 | 13 | 17 | 11 | 18 |
| Dolores | 7 | 7 | 7 | 8 | 11 | 12 | 6 | 11 | 8 | 5 | 12 | 9 | 18 |
| Garfield | 7 | 9 | 16 | 14 | 20 | 15 | 6 | 11 | 10 | 9 | 15 | 13 | 10 |
| Hinsdale | 7 | -- | -- | -- | -- | -- | -- | -- | -- | -- | -- | -- | -- |
| La Plata | 9 | 9 | 10 | 9 | 14 | 13 | 9 | 13 | 12 | 11 | 15 | 7 | 10 |
| Mesa | 7 | 7 | 8 | 9 | 11 | 13 | 7 | 12 | 12 | 12 | 8 | 9 | 9 |
| Montezuma | 8 | 8 | 9 | 8 | 14 | 12 | 6 | 13 | 11 | 7 | 11 | 9 | 18 |
| Montrose | 7 | 8 | 11 | 11 | 10 | 14 | 7 | 16 | 14 | 12 | 14 | 11 | 17 |
| Ouray | 8 | 8 | 13 | 11 | 10 | 16 | 6 | 18 | 10 | 12 | 15 | 9 | 10 |
| San Juan | -- | -- | -- | -- | -- | -- | -- | -- | -- | -- | -- | -- | -- |
| San Miguel | 9 | 9 | 11 | 9 | 11 | 15 | 8 | 16 | 12 | 9 | 12 | 10 | 20 |
| *Total W. Central & S. W. District | 8 | 8 | 10 | 9 | 14 | 12 | 7 | 13 | 11 | 8 | 13 | 9 | 14 |
| Alamosa | -- | -- | -- | -- | -- | -- | -- | -- | -- | -- | -- | -- | -- |
| Conejos | -- | -- | -- | -- | -- | -- | -- | -- | -- | -- | -- | -- | -- |
| Costilla | -- | -- | -- | -- | -- | -- | -- | -- | -- | -- | -- | -- | -- |
| Mineral | -- | -- | -- | -- | -- | -- | -- | -- | -- | -- | -- | -- | -- |
| Rio Grande | -- | -- | -- | -- | -- | -- | -- | -- | -- | -- | -- | -- | -- |
| Saguache | -- | -- | -- | -- | -- | -- | -- | -- | -- | -- | -- | -- | -- |
| *Total S. Central District | -- | -- | -- | -- | -- | -- | -- | -- | -- | -- | -- | -- | -- |
| Baca | 3 | 4 | 2 | 7 | 7 | 7 | 11 | 6 | 3 | 2 | -- | -- | -- |
| Bent | 3 | 4 | 3 | 9 | 9 | 8 | 10 | 8 | 5 | 4 | -- | -- | -- |
| Crowley | -- | -- | -- | 9 | -- | -- | 12 | 8 | 5 | 2 | -- | -- | -- |
| Custer | 9 | 8 | 11 | 10 | 12 | 14 | 8 | 10 | 7 | 8 | 10 | 7 | 4 |
| Fremont | 7 | 5 | 9 | 10 | 10 | 13 | 11 | 6 | -- | 8 | 11 | 7 | 6 |
| Huerfano | 3 | 7 | 6 | 7 | 10 | 9 | 8 | 6 | 4 | 8 | 10 | 11 | 7 |
| Las Animas | 3 | 5 | 2 | 7 | 8 | 9 | 8 | 8 | 5 | 3 | 9 | 5 | 4 |
| Otero | 7 | 7 | 3 | 6 | 14 | 9 | 9 | 6 | 5 | 7 | -- | -- | -- |
| Prowers | 4 | 4 | 2 | 6 | 9 | 7 | 9 | 8 | 4 | 3 | -- | -- | -- |
| Pueblo | 4 | 6 | 5 | 6 | 10 | 9 | 9 | 5 | 6 | 6 | 6 | 11 | 7 |
| *Total Southeast District | 3 | 5 | 3 | 7 | 9 | 8 | 9 | 7 | 4 | 4 | 9 | 8 | 6 |
| State Total | 7 | 6 | 8 | 10 | 8 | 8 | 6 | 6 | 6 | 5 | 6 | 6 | 6 |

*Indicates approximate location of District for which Counties are given above.

## OATS, IRRIGATED—YIELD PER ACRE HARVESTED 1925-1937
(Bushels)

| COUNTY | 1925 | 1926 | 1927 | 1928 | 1929 | 1930 | 1931 | 1932 | 1933 | 1934 | 1935 | 1936 | 1937 |
|---|---|---|---|---|---|---|---|---|---|---|---|---|---|
| Chaffee | 36 | 38 | 38 | 43 | 32 | 46 | 24 | 35 | 35 | 33 | 32 | 35 | 37 |
| Clear Creek | -- | -- | 35 | -- | -- | -- | -- | -- | -- | -- | -- | -- | -- |
| Eagle | 55 | 57 | 57 | 48 | 37 | 53 | 46 | 43 | 43 | 38 | 57 | 45 | 55 |
| Gilpin | -- | -- | -- | -- | -- | -- | -- | -- | -- | -- | -- | -- | -- |
| Grand | 38 | 41 | 41 | 43 | 38 | 39 | 37 | 37 | 35 | 22 | 42 | 35 | 20 |
| Gunnison | 29 | 39 | 39 | 37 | 36 | 39 | 37 | 36 | 35 | 36 | 47 | 35 | 25 |
| Jackson | 31 | 36 | 36 | 34 | 33 | 48 | 36 | 31 | 31 | 26 | -- | -- | 25 |
| Lake | 34 | -- | -- | -- | -- | -- | -- | -- | -- | -- | -- | -- | -- |
| Moffat | 39 | 43 | 43 | 46 | 38 | 38 | 25 | 43 | 42 | 25 | 37 | 40 | 50 |
| Park | -- | -- | -- | -- | -- | -- | -- | -- | -- | -- | -- | -- | -- |
| Pitkin | 43 | 50 | 54 | 44 | 32 | 51 | 35 | 48 | 42 | 33 | 32 | 50 | 52 |
| Rio Blanco | 41 | 45 | -- | 46 | 46 | 51 | 43 | 47 | 39 | 36 | 37 | 48 | 57 |
| Routt | 41 | 43 | 45 | 46 | 44 | 50 | 39 | 38 | 36 | 34 | -- | 50 | 50 |
| Summit | 26 | -- | 34 | 38 | 40 | 51 | 30 | 30 | 34 | 35 | 37 | 45 | 48 |
| Teller | 29 | 24 | -- | -- | -- | -- | -- | -- | -- | -- | 40 | -- | -- |
| *Total N. W. District | 43 | 48 | 49 | 45 | 37 | 48 | 38 | 43 | 39 | 34 | 40 | 42 | 45 |
| Boulder | 26 | 44 | 44 | 44 | 37 | 45 | 45 | 40 | 45 | 35 | 37 | 33 | 50 |
| Jefferson | 26 | 42 | 42 | 41 | 38 | 42 | 38 | 32 | 37 | 30 | 41 | 30 | 49 |
| Larimer | 31 | 45 | 45 | 43 | 43 | 49 | 44 | 37 | 40 | 33 | 39 | 38 | 48 |
| Logan | 43 | 49 | 45 | 43 | 38 | 50 | 42 | 32 | 34 | 34 | 47 | 38 | 38 |
| Morgan | 46 | 50 | 47 | 42 | 46 | 47 | 47 | 34 | 35 | 35 | 52 | 45 | 40 |
| Sedgwick | 42 | 41 | 44 | 38 | 42 | 50 | 41 | 43 | 32 | 33 | 51 | 50 | 55 |
| Weld | 41 | 49 | 46 | 43 | 46 | 41 | 41 | 37 | 36 | 31 | 36 | 33 | 42 |
| *Total N. Central & N. E. District | 37 | 47 | 45 | 43 | 43 | 45 | 42 | 37 | 38 | 33 | 40 | 36 | 45 |
| Adams | 36 | 42 | 42 | 39 | 46 | 42 | 35 | 34 | 36 | 27 | 38 | 33 | 45 |
| Arapahoe | 35 | 39 | 39 | 35 | 43 | 37 | 40 | 26 | 38 | 33 | 37 | 35 | 45 |
| Cheyenne | -- | -- | -- | -- | -- | -- | -- | -- | -- | -- | -- | -- | -- |
| Denver | -- | -- | -- | -- | -- | -- | -- | -- | -- | -- | -- | -- | -- |
| Douglas | 29 | 36 | 36 | 35 | 36 | 36 | 42 | 23 | 38 | 33 | 27 | 45 | 44 |
| Elbert | 31 | -- | -- | 30 | -- | -- | -- | -- | -- | -- | -- | -- | -- |
| El Paso | 31 | 33 | 34 | 32 | 33 | 39 | 41 | 32 | 33 | 28 | 32 | 37 | 32 |
| Kiowa | -- | -- | -- | -- | -- | -- | -- | -- | -- | -- | -- | -- | -- |
| Kit Carson | 33 | -- | -- | -- | -- | 27 | -- | -- | -- | -- | 22 | 25 | -- |
| Lincoln | 32 | -- | -- | -- | -- | -- | -- | -- | -- | -- | -- | -- | -- |
| Phillips | -- | -- | -- | -- | -- | -- | -- | -- | -- | -- | -- | -- | -- |
| Washington | 42 | 37 | 42 | 34 | 42 | 42 | 43 | 26 | 37 | 35 | 47 | 45 | 42 |
| Yuma | 41 | -- | 40 | 31 | -- | 41 | -- | -- | -- | -- | 32 | 35 | 33 |
| *Total E. Central District | 36 | 40 | 40 | 37 | 44 | 40 | 38 | 30 | 37 | 29 | 38 | 35 | 43 |
| Archuleta | 30 | 34 | 34 | 32 | 35 | 42 | 41 | 34 | 33 | 26 | 37 | 40 | 41 |
| Delta | 35 | 41 | 40 | 41 | 44 | 45 | 43 | 47 | 35 | 36 | 39 | 45 | 40 |
| Dolores | 28 | -- | -- | -- | -- | -- | -- | -- | -- | -- | 37 | 35 | 36 |
| Garfield | 43 | 48 | 47 | 44 | 46 | 48 | 44 | 51 | 40 | 31 | 45 | 45 | 40 |
| Hinsdale | 31 | -- | -- | -- | 36 | 40 | 41 | -- | -- | -- | -- | -- | -- |
| La Plata | 32 | 37 | 37 | 43 | 38 | 40 | 47 | 41 | 37 | 25 | 35 | 43 | 40 |
| Mesa | 37 | 37 | 39 | 42 | 46 | 42 | 40 | 48 | 38 | 36 | 39 | 40 | 45 |
| Montezuma | 29 | 41 | 41 | 35 | 38 | 42 | 35 | 41 | 33 | 24 | 29 | 35 | 42 |
| Montrose | 36 | 38 | 40 | 43 | 44 | 43 | 38 | 40 | 38 | 35 | 27 | 42 | 39 |
| Ouray | 36 | 37 | 41 | 41 | 48 | 46 | 41 | 36 | 41 | 36 | 32 | 40 | 35 |
| San Juan | -- | -- | -- | -- | -- | -- | -- | -- | -- | -- | -- | -- | -- |
| San Miguel | 32 | 34 | 37 | 34 | 40 | 51 | 43 | 40 | 39 | 28 | 42 | 37 | 42 |
| *Total W. Central & S. W. District | 35 | 39 | 40 | 41 | 42 | 43 | 41 | 43 | 36 | 31 | 34 | 42 | 41 |
| Alamosa | 27 | 36 | 36 | 37 | 38 | 34 | 24 | 36 | 35 | 26 | 23 | 28 | 36 |
| Conejos | 33 | 37 | 37 | 35 | 40 | 38 | 38 | 46 | 37 | 27 | 23 | 31 | 40 |
| Costilla | 33 | 35 | 35 | 34 | 42 | 35 | 39 | 47 | 39 | 32 | 30 | 31 | 39 |
| Mineral | 33 | 38 | 38 | 36 | -- | -- | -- | -- | -- | -- | 27 | 32 | 35 |
| Rio Grande | 32 | 37 | 38 | 37 | 37 | 29 | 23 | 33 | 34 | 27 | 37 | 33 | 37 |
| Saguache | 27 | 38 | 38 | 36 | 35 | 29 | 16 | 40 | 36 | 22 | 32 | 30 | 40 |
| *Total S. Central District | 30 | 37 | 37 | 36 | 38 | 32 | 26 | 39 | 36 | 26 | 30 | 30 | 38 |
| Baca | 26 | -- | 33 | -- | 30 | -- | 37 | 23 | 33 | -- | -- | -- | -- |
| Bent | 41 | 34 | 34 | 39 | 43 | 45 | 37 | 34 | 46 | 26 | 24 | 42 | 45 |
| Crowley | 30 | 40 | 40 | 43 | 40 | 48 | 27 | 14 | 33 | 18 | 24 | 38 | 46 |
| Custer | 30 | 39 | 39 | 36 | 38 | 39 | 32 | 25 | 34 | 20 | 24 | 31 | 25 |
| Fremont | 42 | 41 | 40 | 44 | 41 | 40 | 38 | 32 | 35 | 17 | 32 | 32 | 22 |
| Huerfano | 36 | 41 | 41 | 38 | 42 | 47 | 43 | 27 | 37 | 18 | 37 | 45 | 42 |
| Las Animas | 34 | 37 | 37 | 39 | 34 | 37 | 38 | 24 | 39 | 16 | 42 | 43 | 47 |
| Otero | 42 | 49 | 48 | 43 | 44 | 50 | 40 | 35 | 43 | 26 | 37 | 45 | 45 |
| Prowers | 37 | 35 | 39 | 39 | 46 | 43 | 37 | 37 | 45 | 28 | 32 | 40 | 47 |
| Pueblo | 33 | 37 | 39 | 39 | 40 | 45 | 35 | 31 | 37 | 21 | 37 | 38 | 33 |
| *Total Southeast District | 36 | 41 | 42 | 40 | 41 | 45 | 37 | 32 | 40 | 24 | 34 | 38 | 38 |
| State Total | 36 | 42 | 42 | 41 | 41 | 42 | 38 | 39 | 38 | 30 | 36 | 37 | 42 |

*Indicates approximate location of District for which Counties are given above.

## OATS, NON-IRRIGATED—YIELD PER ACRE HARVESTED 1925-1937
(Bushels)

| COUNTY | 1925 | 1926 | 1927 | 1928 | 1929 | 1930 | 1931 | 1932 | 1933 | 1934 | 1935 | 1936 | 1937 |
|---|---|---|---|---|---|---|---|---|---|---|---|---|---|
| Chaffee | -- | -- | 15 | -- | -- | -- | 14 | -- | -- | -- | -- | -- | -- |
| Clear Creek | 17 | 15 | 17 | 19 | 20 | 22 | 13 | 21 | 22 | 15 | -- | -- | -- |
| Eagle | 24 | 22 | 25 | 25 | 20 | 27 | 17 | 28 | 23 | 20 | 24 | 30 | 28 |
| Gilpin | 16 | 17 | 17 | 18 | 23 | 18 | 15 | 27 | 20 | 18 | 23 | 32 | 30 |
| Grand | 22 | 18 | 19 | 21 | -- | -- | 15 | 21 | 21 | 18 | 19 | 30 | 25 |
| Gunnison | 16 | 16 | 19 | 19 | 21 | 23 | 14 | 21 | 20 | 17 | 22 | 40 | 15 |
| Jackson | -- | -- | 18 | 18 | 21 | 25 | 15 | 17 | 22 | 14 | 24 | -- | 20 |
| Lake | -- | -- | -- | -- | -- | -- | -- | -- | -- | -- | -- | -- | -- |
| Moffat | 21 | 17 | 21 | 26 | 23 | 28 | 20 | 26 | 16 | 13 | 12 | 13 | 30 |
| Park | 15 | 9 | 13 | 16 | 22 | 21 | 11 | 17 | 18 | 16 | 13 | 20 | 15 |
| Pitkin | -- | 21 | -- | -- | -- | -- | -- | -- | -- | -- | -- | 25 | 19 |
| Rio Blanco | 23 | 17 | 22 | 25 | 23 | 27 | 17 | 29 | 20 | 10 | 17 | 22 | 30 |
| Routt | 23 | 22 | 25 | 36 | 28 | 30 | 17 | 23 | 22 | 19 | 27 | 35 | 48 |
| Summit | -- | 14 | 14 | 17 | -- | -- | 15 | 20 | 19 | 18 | 22 | -- | 30 |
| Teller | 15 | 15 | 14 | 23 | 24 | 24 | 14 | 17 | 17 | 16 | -- | 17 | 25 |
| *Total N. W. District | 19 | 18 | 22 | 29 | 26 | 29 | 17 | 23 | 21 | 17 | 22 | 24 | 38 |
| Boulder | 12 | 17 | 19 | 20 | 20 | 19 | 16 | 9 | 13 | 12 | 14 | 20 | 17 |
| Jefferson | 11 | 16 | 18 | 23 | 23 | 19 | 15 | 7 | 15 | 12 | 18 | 25 | 20 |
| Larimer | 17 | 20 | 20 | 22 | 25 | 20 | 18 | 8 | 14 | 10 | 11 | 20 | 16 |
| Logan | 19 | 9 | 18 | 25 | 17 | 21 | 7 | 8 | 9 | 7 | 9 | 12 | 10 |
| Morgan | 14 | 10 | 16 | 21 | 14 | 17 | 8 | 9 | 10 | 8 | 8 | 10 | 10 |
| Sedgwick | 20 | 16 | 19 | 24 | 17 | 26 | 11 | 8 | 9 | 6 | 9 | 7 | 7 |
| Weld | 15 | 18 | 18 | 19 | 16 | 18 | 9 | 7 | 7 | 7 | 8 | 10 | 11 |
| *Total N. Central & N. E. District | 17 | 14 | 18 | 22 | 17 | 20 | 10 | 8 | 10 | 8 | 10 | 12 | 11 |
| Adams | 17 | 13 | 17 | 16 | 17 | 19 | 9 | 6 | 9 | 4 | 9 | 13 | 17 |
| Arapahoe | 17 | 13 | 17 | 18 | 16 | 20 | 9 | 7 | 11 | 7 | 8 | 6 | 20 |
| Cheyenne | 15 | 4 | 13 | 17 | 11 | 17 | 9 | 4 | 7 | 4 | -- | -- | -- |
| Denver | -- | -- | -- | -- | -- | -- | -- | -- | -- | -- | -- | -- | -- |
| Douglas | 16 | 13 | 18 | 19 | 16 | 22 | 17 | 7 | 14 | 7 | 13 | 17 | 20 |
| Elbert | 18 | 14 | 19 | 20 | 17 | 17 | 8 | 7 | 15 | 6 | 11 | 18 | 12 |
| El Paso | 20 | 13 | 19 | 19 | 18 | 16 | 10 | 9 | 14 | 7 | 13 | 20 | 13 |
| Kiowa | 15 | 5 | 9 | 16 | 9 | 17 | 8 | 7 | 7 | 3 | -- | -- | -- |
| Kit Carson | 15 | 5 | 13 | 18 | 11 | 19 | 10 | 8 | 7 | 4 | 2 | 4 | 5 |
| Lincoln | 17 | 4 | 14 | 18 | 10 | 15 | 9 | 4 | 7 | 4 | 2 | 12 | 8 |
| Phillips | 19 | 10 | 19 | 22 | 18 | 24 | 11 | 8 | 7 | 5 | 13 | 9 | 6 |
| Washington | 13 | 6 | 14 | 19 | 11 | 17 | 7 | 9 | 7 | 4 | 13 | 9 | 9 |
| Yuma | 17 | 6 | 13 | 20 | 17 | 22 | 10 | 9 | 10 | 7 | 5 | 8 | 16 |
| *Total E. Central District | 17 | 10 | 17 | 19 | 16 | 19 | 10 | 8 | 12 | 6 | 12 | 13 | 11 |
| Archuleta | 20 | 22 | 16 | 15 | 18 | 22 | 11 | 30 | 26 | 16 | 17 | 15 | 10 |
| Delta | 20 | 11 | 18 | 20 | 19 | 22 | -- | 25 | 15 | 14 | 20 | 10 | 17 |
| Dolores | 20 | 20 | 18 | 15 | 23 | 23 | 7 | 25 | 21 | 14 | 22 | 16 | 15 |
| Garfield | 17 | 21 | 21 | 22 | 20 | 23 | 9 | 30 | 23 | 15 | 17 | 17 | 10 |
| Hinsdale | 19 | -- | -- | -- | 20 | 25 | -- | -- | -- | -- | -- | -- | -- |
| La Plata | 20 | 23 | 22 | 16 | 19 | 24 | 13 | 23 | 22 | 17 | 23 | 15 | 10 |
| Mesa | 12 | 13 | 13 | 17 | 23 | 20 | 9 | 29 | 21 | 18 | 19 | 18 | 15 |
| Montezuma | 18 | 15 | 20 | 19 | 20 | 20 | 14 | 27 | 18 | 11 | 14 | 17 | 22 |
| Montrose | 17 | 16 | 18 | 19 | 19 | 24 | 15 | 19 | 21 | 15 | 22 | -- | 16 |
| Ouray | 17 | 16 | 18 | 21 | 26 | 27 | 11 | 21 | 24 | 16 | 17 | 20 | 15 |
| San Juan | -- | -- | -- | -- | -- | -- | -- | -- | -- | -- | -- | -- | -- |
| San Miguel | 20 | 17 | 18 | 15 | 19 | 28 | 14 | 25 | 21 | 15 | 17 | 16 | 20 |
| *Total W. Central & S. W. District | 20 | 18 | 18 | 16 | 20 | 22 | 12 | 26 | 22 | 15 | 19 | 15 | 12 |
| Alamosa | -- | -- | -- | -- | -- | -- | -- | -- | -- | -- | -- | -- | -- |
| Conejos | -- | -- | -- | -- | -- | -- | -- | -- | -- | -- | -- | -- | -- |
| Costilla | -- | -- | -- | 14 | -- | -- | -- | -- | -- | -- | -- | -- | -- |
| Mineral | -- | -- | -- | -- | -- | -- | -- | -- | -- | -- | -- | -- | -- |
| Rio Grande | -- | -- | -- | -- | -- | -- | -- | -- | -- | -- | -- | -- | -- |
| Saguache | 12 | 13 | 14 | -- | -- | -- | -- | -- | -- | -- | -- | -- | -- |
| *Total S. Central District | 12 | 13 | 14 | 14 | -- | -- | -- | -- | -- | -- | -- | -- | -- |
| Baca | 9 | 6 | 7 | 13 | 13 | 11 | 14 | 8 | 11 | 5 | -- | -- | -- |
| Bent | 9 | 6 | 9 | 15 | 17 | -- | 11 | 8 | 12 | -- | -- | -- | 7 |
| Crowley | 13 | 5 | -- | -- | -- | -- | 9 | -- | -- | -- | -- | -- | -- |
| Custer | 14 | 13 | 16 | 20 | 12 | 28 | 15 | 10 | 12 | 10 | 23 | 15 | 15 |
| Fremont | 13 | 5 | 12 | 18 | 19 | 23 | 16 | 9 | 13 | 9 | 19 | 10 | 7 |
| Huerfano | 13 | 10 | 11 | 13 | 19 | 27 | 15 | 7 | 15 | 6 | 23 | 15 | 13 |
| Las Animas | 17 | 4 | 8 | 12 | 15 | 14 | 9 | 7 | 11 | 6 | 17 | 12 | 10 |
| Otero | 12 | 6 | 10 | 15 | 19 | -- | 14 | 7 | 11 | -- | -- | -- | -- |
| Prowers | 9 | 5 | 9 | 14 | 13 | 16 | 11 | 10 | 11 | 6 | 12 | -- | -- |
| Pueblo | 12 | 6 | 12 | 12 | 14 | 18 | 11 | 6 | 10 | 5 | 11 | 14 | 8 |
| *Total Southeast District | 13 | 8 | 11 | 15 | 15 | 21 | 12 | 8 | 12 | 8 | 19 | 15 | 14 |
| State Total | 17 | 13 | 18 | 21 | 18 | 21 | 11 | 12 | 14 | 11 | 15 | 14 | 17 |

*Indicates approximate location of District for which Counties are given above.

## BARLEY, IRRIGATED—YIELD PER ACRE HARVESTED 1925-1937
(Bushels)

| COUNTY | 1925 | 1926 | 1927 | 1928 | 1929 | 1930 | 1931 | 1932 | 1933 | 1934 | 1935 | 1936 | 1937 |
|---|---|---|---|---|---|---|---|---|---|---|---|---|---|
| Chaffee | 24 | 33 | 33 | 36 | 30 | 30 | 22 | 26 | 24 | 20 | 30 | 29 | 29 |
| Clear Creek | -- | -- | 31 | -- | -- | -- | -- | -- | 44 | -- | -- | -- | 29 |
| Eagle | 33 | 43 | 40 | 45 | 41 | 35 | 33 | 32 | -- | 32 | 50 | 39 | 44 |
| Gilpin | -- | -- | -- | -- | -- | -- | -- | -- | -- | -- | -- | -- | -- |
| Grand | 23 | 31 | 35 | 48 | 35 | 38 | 32 | 37 | 29 | 27 | 35 | 19 | 26 |
| Gunnison | 23 | 35 | 34 | 37 | 27 | 32 | 30 | 29 | 34 | 24 | 35 | 36 | 32 |
| Jackson | 23 | 31 | 34 | 39 | 22 | 29 | 21 | 30 | -- | -- | -- | -- | 34 |
| Lake | 21 | -- | -- | -- | -- | -- | -- | -- | -- | -- | -- | -- | -- |
| Moffatt | 23 | 34 | 36 | 48 | 39 | 31 | 34 | 35 | 37 | 21 | 42 | 31 | 53 |
| Park | -- | -- | -- | -- | -- | -- | -- | -- | -- | -- | -- | -- | -- |
| Pitkin | 30 | 41 | -- | 41 | 38 | 27 | 32 | 30 | 29 | 25 | 30 | 34 | 43 |
| Rio Blanco | 30 | 37 | -- | 43 | 37 | 34 | 34 | 40 | 24 | 30 | 30 | 30 | 44 |
| Routt | 30 | 36 | 38 | 56 | 37 | 32 | 31 | 38 | 30 | 23 | 40 | 36 | 41 |
| Summit | 12 | 29 | 29 | -- | 36 | 34 | 24 | 27 | 28 | 24 | 33 | 34 | 39 |
| Teller | -- | -- | -- | -- | -- | -- | -- | -- | -- | -- | -- | 34 | -- |
| *Total N. W. District | 26 | 35 | 35 | 41 | 33 | 32 | 27 | 30 | 29 | 24 | 34 | 30 | 33 |
| Boulder | 24 | 37 | 40 | 44 | 36 | 39 | 35 | 31 | 32 | 31 | 32 | 30 | 48 |
| Jefferson | 24 | 35 | 40 | 43 | 33 | 31 | 31 | 23 | 28 | 26 | 32 | 32 | 47 |
| Larimer | 30 | 39 | 40 | 43 | 43 | 43 | 39 | 36 | 37 | 30 | 33 | 32 | 41 |
| Logan | 30 | 36 | 40 | 38 | 36 | 37 | 27 | 30 | 27 | 23 | 34 | 29 | 31 |
| Morgan | 33 | 36 | 42 | 42 | 40 | 37 | 39 | 33 | 33 | 32 | 32 | 43 | 36 |
| Sedgwick | 30 | 34 | 40 | 41 | 34 | 39 | 29 | 33 | 32 | 29 | 34 | 38 | 43 |
| Weld | 30 | 40 | 39 | 43 | 41 | 40 | 39 | 34 | 36 | 27 | 31 | 37 | 43 |
| *Total N. Central & N. E. District | 30 | 38 | 40 | 42 | 39 | 39 | 37 | 33 | 34 | 28 | 32 | 35 | 41 |
| Adams | 23 | 35 | 36 | 42 | 32 | 37 | 37 | 28 | 33 | 18 | 30 | 28 | 34 |
| Arapahoe | 23 | 33 | 37 | 42 | 36 | 30 | 37 | 26 | 39 | 29 | 32 | 32 | 39 |
| Cheyenne | -- | -- | -- | -- | -- | -- | -- | -- | -- | -- | -- | -- | -- |
| Denver | -- | -- | -- | -- | -- | -- | -- | -- | -- | -- | -- | -- | -- |
| Douglas | 21 | -- | 29 | 36 | -- | -- | 29 | 35 | -- | -- | 30 | 37 | 44 |
| Elbert | 21 | -- | -- | 36 | -- | -- | -- | -- | 24 | 21 | 25 | 28 | -- |
| El Paso | 23 | 27 | 32 | 37 | 24 | 35 | 28 | 30 | 31 | 23 | 30 | 29 | 29 |
| Kiowa | -- | -- | -- | -- | -- | 31 | -- | -- | -- | -- | -- | -- | -- |
| Kit Carson | 23 | -- | -- | 36 | -- | -- | 25 | 27 | -- | -- | 10 | -- | -- |
| Lincoln | -- | -- | -- | -- | -- | 30 | 27 | 23 | -- | -- | 10 | 23 | 24 |
| Phillips | -- | -- | -- | -- | -- | -- | -- | -- | -- | -- | -- | -- | -- |
| Washington | 29 | 34 | 37 | 38 | 31 | 31 | 35 | 28 | 28 | 30 | 30 | 38 | 44 |
| Yuma | 28 | 34 | 35 | 34 | 28 | 30 | -- | -- | 28 | 24 | 25 | 35 | 31 |
| *Total E. Central District | 24 | 34 | 36 | 40 | 32 | 35 | 36 | 28 | 34 | 21 | 30 | 30 | 36 |
| Archuleta | 24 | 31 | 30 | 34 | 31 | 35 | 32 | 21 | 32 | 23 | 35 | 34 | 39 |
| Delta | 23 | 33 | 35 | 42 | 41 | 35 | 36 | 35 | 35 | 30 | 37 | 42 | 34 |
| Dolores | -- | -- | -- | -- | -- | -- | -- | -- | -- | -- | -- | -- | -- |
| Garfield | 30 | 35 | 35 | 40 | 37 | 35 | 28 | 38 | 30 | 25 | 40 | 40 | 34 |
| Hinsdale | 23 | 36 | 36 | 33 | -- | -- | -- | -- | -- | -- | 32 | 19 | 36 |
| La Plata | 24 | 33 | 34 | 34 | 32 | 31 | 36 | 32 | 31 | 20 | 35 | 37 | 34 |
| Mesa | 30 | 33 | 34 | 38 | 37 | 34 | 27 | 42 | 32 | 31 | 40 | 38 | 29 |
| Montezuma | 23 | 31 | 32 | 32 | 32 | 29 | 25 | 32 | 29 | 19 | 30 | 32 | 35 |
| Montrose | 30 | 35 | 35 | 41 | 36 | 33 | 32 | 36 | 31 | 31 | 35 | 42 | 37 |
| Ouray | 29 | 35 | 36 | 41 | 34 | 30 | 23 | 27 | 24 | 21 | 30 | 19 | 32 |
| San Juan | -- | -- | -- | -- | -- | -- | -- | -- | -- | -- | -- | -- | -- |
| San Miguel | 25 | 35 | 34 | 38 | 38 | 32 | 22 | 26 | 25 | 18 | 25 | 31 | 31 |
| *Total W. Central & S. W. District | 26 | 33 | 34 | 38 | 37 | 34 | 31 | 35 | 31 | 26 | 34 | 38 | 36 |
| Alamosa | 19 | 27 | 27 | 31 | 25 | 28 | 24 | 30 | 30 | 23 | 25 | 20 | 29 |
| Conejos | 20 | 35 | 35 | 30 | 29 | 32 | 26 | 36 | 32 | 22 | 25 | 35 | 36 |
| Costilla | 19 | 35 | 31 | 32 | 26 | 27 | 26 | 32 | 30 | 23 | 26 | 30 | 34 |
| Mineral | 24 | 31 | 34 | 36 | -- | -- | -- | -- | -- | -- | 25 | 24 | -- |
| Rio Grande | 16 | 37 | 33 | 34 | 25 | 25 | 17 | 29 | 33 | 23 | 30 | 25 | 29 |
| Saguache | 16 | 36 | 33 | 36 | 20 | 23 | 14 | 31 | 30 | 17 | 25 | 17 | 34 |
| *Total S. Central District | 19 | 35 | 32 | 32 | 26 | 28 | 22 | 32 | 32 | 22 | 27 | 25 | 31 |
| Baca | 21 | 29 | -- | 27 | -- | -- | 27 | 24 | 24 | 14 | 15 | 28 | 34 |
| Bent | 30 | 36 | 35 | 34 | 35 | 36 | 27 | 36 | 35 | 19 | 20 | 33 | 35 |
| Crowley | 23 | 36 | 30 | 36 | 36 | 39 | 23 | 15 | 28 | 12 | 20 | 31 | 29 |
| Custer | 23 | 33 | 31 | 27 | 32 | 29 | 15 | 24 | 36 | 19 | 15 | 26 | 21 |
| Fremont | 31 | 36 | 36 | 41 | 33 | 32 | 18 | 21 | 31 | 20 | 22 | 26 | 24 |
| Huerfano | 25 | 35 | 34 | 36 | 37 | 33 | 27 | 23 | 30 | 17 | 30 | 31 | 34 |
| Las Animas | 27 | 31 | 32 | 36 | 33 | 31 | 25 | 30 | 31 | 11 | 20 | 37 | 31 |
| Otero | 30 | 37 | 36 | 32 | 36 | 36 | 26 | 33 | 39 | 26 | 35 | 40 | 36 |
| Prowers | 30 | 36 | 35 | 38 | 36 | 32 | 23 | 32 | 33 | 22 | 25 | 33 | 33 |
| Pueblo | 24 | 35 | 35 | 36 | 38 | 37 | 26 | 31 | 34 | 22 | 30 | 38 | 34 |
| *Total Southeast District | 28 | 35 | 34 | 35 | 36 | 35 | 25 | 32 | 35 | 21 | 26 | 34 | 33 |
| State Total | 27 | 37 | 37 | 39 | 36 | 37 | 33 | 33 | 34 | 26 | 31 | 34 | 38 |

*Indicates approximate location of District for which Counties are given above.

## BARLEY, NON-IRRIGATED—YIELD PER ACRE HARVESTED 1925-1937
(Bushels)

| COUNTY | 1925 | 1926 | 1927 | 1928 | 1929 | 1930 | 1931 | 1932 | 1933 | 1934 | 1935 | 1936 | 1937 |
|---|---|---|---|---|---|---|---|---|---|---|---|---|---|
| Chaffee | -- | -- | -- | -- | -- | -- | 12 | 17 | -- | -- | 13 | -- | -- |
| Clear Creek | -- | -- | -- | 20 | -- | -- | -- | -- | -- | -- | -- | -- | -- |
| Eagle | 14 | 17 | 18 | 22 | 20 | 21 | 12 | 22 | 30 | 14 | -- | 17 | 29 |
| Gilpin | 16 | 18 | 16 | 14 | 14 | 18 | 12 | 16 | -- | -- | -- | -- | -- |
| Grand | 16 | 15 | 19 | 22 | -- | -- | 12 | 20 | 14 | 5 | 12 | 14 | 19 |
| Gunnison | 10 | 15 | 15 | 14 | 15 | 18 | 12 | 24 | 13 | 10 | 12 | -- | 16 |
| Jackson | -- | -- | 21 | -- | -- | -- | -- | -- | -- | -- | -- | -- | -- |
| Lake | -- | -- | -- | -- | -- | -- | -- | -- | -- | -- | -- | -- | -- |
| Moffat | 13 | 16 | 22 | 25 | 22 | 17 | 13 | 19 | 26 | 12 | 12 | 15 | 24 |
| Park | 9 | 14 | 15 | 17 | 17 | 17 | 12 | 16 | 10 | 11 | 14 | 9 | 29 |
| Pitkin | -- | -- | 16 | -- | -- | -- | -- | -- | -- | 12 | -- | 13 | 29 |
| Rio Blanco | 16 | 16 | 23 | 29 | 21 | 19 | 15 | 22 | 22 | 17 | -- | 19 | 34 |
| Routt | 17 | 17 | 25 | 29 | 24 | 22 | 14 | 26 | 22 | 17 | 20 | 32 | 34 |
| Summit | -- | -- | 13 | 21 | -- | -- | 10 | 15 | 13 | 15 | -- | -- | 31 |
| Teller | 11 | 12 | 17 | 14 | 14 | 16 | 12 | 13 | 13 | 15 | 25 | 13 | 29 |
| ***Total N. W. District** | **14** | **15** | **22** | **24** | **23** | **20** | **14** | **24** | **22** | **16** | **20** | **23** | **32** |
| Boulder | 10 | 15 | 20 | 23 | 14 | 16 | 11 | 10 | 13 | 12 | 12 | 16 | 20 |
| Jefferson | 10 | 13 | 17 | 15 | 12 | 16 | 10 | 7 | 15 | 11 | 14 | 18 | 24 |
| Larimer | 15 | 15 | 21 | 20 | 13 | 19 | 10 | 8 | 11 | 11 | 9 | 15 | 29 |
| Logan | 14 | 11 | 15 | 19 | 14 | 17 | 6 | 6 | 7 | 5 | 9 | 8 | 8 |
| Morgan | 12 | 11 | 15 | 16 | 15 | 15 | 6 | 7 | 7 | 3 | 7 | 9 | 6 |
| Sedgwick | 15 | 11 | 19 | 22 | 17 | 23 | 7 | 5 | 6 | 4 | 6 | 6 | 7 |
| Weld | 14 | 16 | 17 | 21 | 12 | 12 | 7 | 6 | 7 | 5 | 8 | 8 | 9 |
| ***Total N. Central & N. E. District** | **14** | **12** | **16** | **20** | **14** | **16** | **7** | **6** | **7** | **5** | **8** | **8** | **8** |
| Adams | 10 | 9 | 19 | 19 | 10 | 11 | 7 | 5 | 8 | 4 | 8 | 8 | 14 |
| Arapahoe | 8 | 9 | 17 | 17 | 13 | 10 | 7 | 6 | 11 | 5 | 8 | 9 | 12 |
| Cheyenne | 8 | 6 | 5 | 18 | 10 | 12 | 8 | 7 | 5 | 3 | 2 | -- | 8 |
| Denver | -- | -- | -- | -- | -- | -- | -- | -- | -- | -- | -- | -- | -- |
| Douglas | 12 | 8 | 16 | 23 | 14 | 17 | 9 | 7 | 8 | 7 | 10 | 18 | 21 |
| Elbert | 14 | 9 | 16 | 17 | 8 | 10 | 7 | 5 | 10 | 4 | 3 | 8 | 6 |
| El Paso | 14 | 8 | 12 | 14 | 9 | 13 | 7 | 5 | 11 | 4 | 5 | 6 | 5 |
| Kiowa | 6 | 6 | 5 | 14 | 9 | 13 | 6 | 4 | 7 | 2 | 2 | -- | -- |
| Kit Carson | 10 | 6 | 12 | 13 | 10 | 13 | 7 | 6 | 5 | 2 | 3 | 2 | 4 |
| Lincoln | 11 | 8 | 11 | 13 | 6 | 9 | 6 | 3 | 6 | 4 | 5 | 6 | 3 |
| Phillips | 14 | 11 | 18 | 21 | 13 | 20 | 7 | 6 | 5 | 4 | 10 | 8 | 8 |
| Washington | 9 | 5 | 12 | 17 | 8 | 13 | 7 | 9 | 6 | 3 | 10 | 8 | 9 |
| Yuma | 14 | 6 | 13 | 15 | 11 | 17 | 9 | 8 | 6 | 3 | 9 | 7 | 7 |
| ***Total E. Central District** | **10** | **6** | **13** | **16** | **10** | **14** | **7** | **7** | **6** | **3** | **8** | **8** | **8** |
| Archuleta | 13 | 16 | 17 | 12 | 16 | 20 | 8 | 13 | 21 | 14 | 12 | 7 | 10 |
| Delta | -- | 12 | 14 | 21 | 16 | 16 | -- | -- | -- | -- | -- | -- | 11 |
| Dolores | 10 | 15 | 15 | 13 | 16 | 15 | 8 | 18 | 21 | 7 | 13 | 7 | 9 |
| Garfield | 11 | 15 | 15 | 13 | 16 | 18 | 12 | 24 | 21 | 11 | 13 | -- | 9 |
| Hinsdale | 10 | 14 | -- | -- | -- | -- | -- | -- | -- | 10 | -- | -- | -- |
| La Plata | 13 | 16 | 17 | 12 | 18 | 18 | 8 | 21 | 21 | 11 | 20 | 9 | 14 |
| Mesa | 9 | 12 | 13 | 14 | 16 | 17 | 11 | 17 | 20 | 10 | 15 | 7 | -- |
| Montezuma | 12 | 11 | 16 | 8 | 16 | 17 | 10 | 18 | 14 | 10 | 12 | 9 | 11 |
| Montrose | 13 | 16 | 16 | 13 | 16 | -- | 10 | 20 | 21 | 10 | -- | 9 | 11 |
| Ouray | 9 | 11 | 15 | 16 | 15 | 15 | 8 | 13 | 16 | 9 | 12 | -- | 12 |
| San Juan | -- | -- | -- | -- | -- | -- | -- | -- | -- | -- | -- | -- | -- |
| San Miguel | 14 | 17 | 17 | 14 | 17 | 17 | 9 | 13 | 21 | 7 | 10 | 7 | 15 |
| ***Total W. Central & S. W. District** | **13** | **15** | **16** | **14** | **16** | **17** | **9** | **17** | **18** | **10** | **14** | **8** | **12** |
| Alamosa | -- | -- | -- | -- | -- | -- | -- | -- | -- | -- | -- | -- | -- |
| Conejos | -- | -- | -- | -- | -- | -- | -- | -- | -- | -- | -- | -- | -- |
| Costilla | -- | 8 | -- | -- | -- | -- | -- | -- | -- | -- | -- | -- | -- |
| Mineral | -- | -- | -- | -- | -- | -- | -- | -- | -- | -- | -- | -- | -- |
| Rio Grande | -- | -- | -- | -- | -- | -- | -- | -- | -- | -- | -- | -- | -- |
| Saguache | -- | -- | -- | -- | -- | -- | -- | -- | -- | -- | -- | -- | -- |
| ***Total S. Central District** | -- | 8 | -- | -- | -- | -- | -- | -- | -- | -- | -- | -- | -- |
| Baca | 8 | 7 | 6 | 13 | 10 | 10 | 7 | 10 | 5 | 2 | 3 | -- | 6 |
| Bent | 9 | 6 | 6 | 15 | 14 | 11 | 6 | 10 | 13 | 4 | 4 | -- | -- |
| Crowley | 11 | 6 | -- | -- | 15 | -- | 6 | -- | -- | -- | -- | -- | -- |
| Custer | 11 | 12 | 11 | 12 | 13 | 14 | 9 | 10 | 14 | 5 | 10 | 14 | 12 |
| Fremont | 11 | 7 | 14 | 15 | 14 | 11 | 7 | 10 | 18 | 9 | -- | 9 | 11 |
| Huerfano | 11 | 15 | 12 | 15 | 21 | 15 | 8 | 9 | 13 | 5 | 10 | 10 | 6 |
| Las Animas | 10 | 8 | 6 | 14 | 11 | 9 | 7 | 10 | 6 | 4 | -- | -- | 11 |
| Otero | 11 | 6 | 8 | 15 | -- | 10 | 6 | 8 | 13 | -- | -- | 10 | -- |
| Prowers | 10 | 6 | 7 | 16 | 11 | 10 | 7 | 10 | 6 | 4 | -- | -- | -- |
| Pueblo | 11 | 6 | 11 | 12 | 12 | 12 | 6 | 4 | 16 | 5 | 6 | 11 | 11 |
| ***Total Southeast District** | **9** | **8** | **7** | **14** | **11** | **10** | **7** | **10** | **6** | **4** | **7** | **13** | **10** |
| **State Total** | **11** | **9** | **14** | **17** | **11** | **14** | **7** | **7** | **7** | **5** | **9** | **8** | **9** |

*Indicates approximate location of District for which Counties are given above.

## POTATOES, IRRIGATED—YIELD PER ACRE HARVESTED, 1925-1937
(Bushels)

| COUNTY | 1925 | 1926 | 1927 | 1928 | 1929 | 1930 | 1931 | 1932 | 1933 | 1934 | 1935 | 1936 | 1937 |
|---|---|---|---|---|---|---|---|---|---|---|---|---|---|
| Chaffee | 110 | 115 | 150 | 120 | 125 | 165 | 70 | 70 | 75 | 55 | 100 | 100 | 75 |
| Clear Creek | --- | --- | 130 | --- | --- | --- | 60 | --- | --- | --- | --- | --- | --- |
| Eagle | 200 | 225 | 220 | 170 | 260 | 270 | 150 | 175 | 195 | 155 | 200 | 250 | 220 |
| Gilpin | --- | --- | --- | --- | --- | --- | --- | --- | --- | --- | --- | --- | --- |
| Grand | 170 | 140 | 170 | 160 | 140 | 150 | 70 | 110 | 100 | 70 | 170 | 155 | 145 |
| Gunnison | 180 | 135 | 160 | 170 | 110 | 190 | 70 | 105 | 140 | 80 | 180 | 160 | 150 |
| Jackson | 170 | 140 | 150 | 140 | 110 | -- | 80 | 130 | 100 | 55 | 160 | 200 | 180 |
| Lake | --- | --- | --- | --- | --- | --- | --- | --- | --- | --- | 150 | --- | --- |
| Moffat | 160 | 145 | 170 | 160 | 110 | 220 | 90 | 110 | 150 | 80 | 150 | 70 | 140 |
| Park | --- | 130 | --- | 110 | 90 | --- | --- | --- | --- | --- | 140 | 85 | 80 |
| Pitkin | 210 | 225 | 220 | 170 | 210 | 210 | 140 | 140 | 185 | 115 | 220 | 260 | 190 |
| Rio Blanco | 160 | 150 | 180 | 160 | 150 | 215 | 70 | 130 | 150 | 80 | 160 | 130 | 200 |
| Routt | 200 | 150 | 190 | 170 | 150 | 240 | 65 | 115 | 160 | 85 | 220 | 190 | 140 |
| Summit | 100 | 90 | --- | 130 | 200 | 190 | --- | --- | --- | --- | 150 | --- | --- |
| Teller | --- | --- | --- | --- | --- | --- | --- | --- | --- | --- | 150 | 100 | 60 |
| *Total N. W. District | 191 | 196 | 200 | 160 | 199 | 230 | 125 | 141 | 171 | 122 | 189 | 213 | 183 |
| Boulder | 160 | 120 | 140 | 150 | 95 | 190 | 135 | 70 | 155 | 90 | 110 | 150 | -- |
| Jefferson | 135 | 110 | 150 | 160 | 95 | 180 | 130 | 90 | 110 | 85 | 150 | 130 | 140 |
| Larimer | 180 | 150 | 185 | 150 | 80 | 175 | 135 | 130 | 160 | 100 | 120 | 175 | 170 |
| Logan | 200 | 125 | 180 | 150 | 65 | 185 | 90 | 70 | 150 | 55 | 90 | 90 | 110 |
| Morgan | 220 | 150 | 180 | 165 | 170 | 190 | 145 | 115 | 155 | 115 | 270 | 230 | 200 |
| Sedgwick | 200 | 125 | 180 | 130 | 130 | 180 | 95 | 120 | 125 | 85 | 200 | 230 | 190 |
| Weld | 190 | 155 | 170 | 170 | 120 | 210 | 123 | 95 | 155 | 85 | 190 | 200 | 170 |
| *Total N. Central & N. E. District | 191 | 154 | 171 | 168 | 121 | 207 | 124 | 96 | 154 | 86 | 190 | 200 | 171 |
| Adams | 100 | 95 | 130 | 135 | 105 | 185 | 85 | 100 | 140 | 95 | 120 | 140 | 150 |
| Arapahoe | 100 | 110 | 120 | 120 | 70 | 155 | 120 | 90 | 130 | 85 | 125 | 140 | -- |
| Cheyenne | --- | --- | --- | --- | --- | --- | --- | --- | --- | --- | --- | --- | --- |
| Denver | --- | --- | --- | --- | --- | --- | --- | --- | --- | --- | --- | --- | --- |
| Douglas | --- | --- | --- | --- | 80 | --- | --- | 85 | 140 | 85 | 80 | 150 | --- |
| Elbert | 110 | --- | --- | --- | 200 | --- | --- | --- | --- | --- | 80 | --- | --- |
| El Paso | 100 | --- | 120 | 120 | 100 | --- | 80 | --- | --- | --- | 80 | 120 | 100 |
| Kiowa | --- | --- | --- | --- | --- | --- | --- | --- | --- | --- | --- | --- | --- |
| Kit Carson | 100 | --- | --- | --- | --- | --- | --- | --- | --- | --- | 60 | 90 | 50 |
| Lincoln | --- | --- | --- | 110 | --- | --- | --- | --- | --- | --- | 70 | 90 | 60 |
| Phillips | 160 | --- | --- | --- | --- | --- | --- | --- | --- | --- | --- | --- | --- |
| Washington | 160 | --- | --- | 120 | 150 | 160 | 70 | 75 | 150 | 85 | 120 | 130 | --- |
| Yuma | 160 | 110 | 150 | 125 | 110 | 155 | 110 | 50 | 140 | 65 | 100 | 80 | 120 |
| *Total E. Central District | 116 | 96 | 134 | 130 | 111 | 172 | 88 | 94 | 140 | 91 | 94 | 116 | 112 |
| Archuleta | 140 | 110 | 140 | 140 | 112 | --- | 120 | 110 | 130 | 60 | --- | 100 | 90 |
| Delta | 160 | 150 | 110 | 160 | 160 | 190 | 136 | 155 | 185 | 110 | 180 | 180 | 140 |
| Dolores | --- | --- | --- | --- | 70 | --- | --- | --- | --- | --- | 170 | --- | --- |
| Garfield | 210 | 200 | 180 | 180 | 210 | 220 | 152 | 180 | 185 | 145 | 230 | 220 | 170 |
| Hinsdale | 105 | 110 | 160 | 150 | 80 | 150 | 120 | 140 | 130 | 95 | 160 | 170 | 110 |
| La Plata | 130 | 110 | 170 | 150 | 120 | 170 | 150 | 125 | 115 | 55 | 180 | 240 | 160 |
| Mesa | 160 | 120 | 150 | 160 | 140 | 190 | 155 | 163 | 115 | 120 | 180 | 190 | 190 |
| Montezuma | 110 | 110 | 160 | 125 | 120 | 175 | 120 | 155 | 110 | 45 | 170 | 150 | 100 |
| Montrose | 220 | 150 | 110 | 150 | 200 | 205 | 172 | 185 | 185 | 125 | 190 | 200 | 170 |
| Ouray | 200 | 150 | 150 | 150 | 120 | 180 | 135 | 150 | 160 | 105 | 160 | 70 | 100 |
| San Juan | --- | --- | --- | --- | --- | --- | --- | --- | --- | --- | --- | --- | --- |
| San Miguel | 200 | 140 | 140 | 150 | 130 | 210 | 145 | 138 | 150 | 80 | 180 | 70 | 170 |
| *Total W. Central & S. W. District | 192 | 151 | 135 | 158 | 182 | 202 | 156 | 170 | 167 | 115 | 191 | 198 | 162 |
| Alamosa | 200 | 150 | 210 | 170 | 190 | 205 | 62 | 102 | 165 | 50 | 170 | 175 | 135 |
| Conejos | 210 | 150 | 200 | 150 | 185 | 220 | 75 | 105 | 140 | 55 | 180 | 165 | 90 |
| Costilla | 160 | 140 | 190 | 150 | 120 | 220 | 50 | 87 | 125 | 65 | 230 | 180 | 90 |
| Mineral | 110 | 110 | 180 | 130 | 60 | --- | 75 | 100 | 114 | 65 | 180 | 140 | 90 |
| Rio Grande | 220 | 200 | 230 | 180 | 225 | 190 | 77 | 123 | 195 | 75 | 200 | 210 | 185 |
| Saguache | 230 | 190 | 225 | 160 | 220 | 175 | 72 | 107 | 160 | 50 | 200 | 165 | 90 |
| *Total S. Central District | 219 | 189 | 223 | 170 | 212 | 194 | 72 | 111 | 172 | 60 | 193 | 189 | 146 |
| Baca | --- | --- | --- | --- | --- | --- | --- | --- | --- | --- | --- | --- | --- |
| Bent | 80 | --- | 110 | --- | 90 | 110 | --- | 65 | 100 | --- | --- | --- | --- |
| Crowley | --- | 80 | --- | 100 | --- | --- | --- | --- | --- | --- | 130 | 150 | --- |
| Custer | 150 | --- | --- | 150 | 180 | 195 | 70 | 75 | 150 | 40 | 100 | 160 | 50 |
| Fremont | 135 | 100 | 130 | 150 | 70 | --- | 65 | 100 | 100 | 50 | 90 | 200 | 70 |
| Huerfano | 155 | 130 | --- | --- | 70 | 160 | 90 | 70 | 110 | 20 | 90 | 190 | 100 |
| Las Animas | --- | --- | 150 | --- | 50 | --- | 105 | 60 | 95 | 25 | 100 | 150 | --- |
| Otero | 100 | 80 | 120 | 110 | 40 | --- | 70 | 80 | 120 | 50 | 120 | --- | --- |
| Prowers | 90 | --- | 110 | 110 | 110 | --- | --- | 80 | 100 | 40 | 90 | --- | --- |
| Pueblo | --- | 80 | --- | 110 | 130 | --- | --- | --- | --- | --- | --- | --- | --- |
| *Total Southeast District | 140 | 98 | 128 | 143 | 147 | 180 | 77 | 77 | 132 | 40 | 106 | 160 | 65 |
| State Total | 201 | 170 | 186 | 167 | 178 | 200 | 106 | 118 | 166 | 81 | 191 | 194 | 156 |

*Indicates approximate location of District for which Counties are given above.

## POTATOES, NON-IRRIGATED—YIELD PER ACRE HARVESTED, 1925-1937
(Bushels)

| COUNTY | 1925 | 1926 | 1927 | 1928 | 1929 | 1930 | 1931 | 1932 | 1933 | 1934 | 1935 | 1936 | 1937 |
|---|---|---|---|---|---|---|---|---|---|---|---|---|---|
| Chaffee | 35 | -- | -- | -- | 150 | -- | -- | -- | -- | -- | -- | -- | -- |
| Clear Creek | 40 | 30 | 60 | 55 | 75 | 70 | 40 | 75 | 50 | 30 | 50 | -- | 60 |
| Eagle | 35 | 25 | 80 | 55 | 180 | 150 | 60 | 60 | 60 | -- | 100 | 90 | 70 |
| Gilpin | 30 | 25 | 60 | 35 | 80 | 90 | 45 | 50 | 70 | 30 | 70 | 100 | 50 |
| Grand | 50 | 30 | 70 | 45 | 70 | -- | 35 | 85 | 60 | 35 | 70 | 50 | 10 |
| Gunnison | 40 | 25 | 70 | 55 | 150 | 100 | 32 | 70 | 65 | 25 | 90 | 110 | 80 |
| Jackson | -- | 25 | 60 | 45 | 95 | 170 | 55 | 80 | 70 | 55 | 70 | -- | -- |
| Lake | -- | -- | -- | -- | -- | -- | -- | -- | -- | -- | -- | -- | -- |
| Moffat | 40 | 25 | 70 | 55 | 90 | 115 | 43 | 72 | 60 | 45 | 60 | 150 | 80 |
| Park | 30 | 25 | 60 | 35 | 80 | 100 | 40 | 45 | 60 | 22 | 70 | 90 | 70 |
| Pitkin | 50 | 35 | -- | -- | 170 | -- | -- | -- | -- | -- | -- | 100 | 85 |
| Rio Blanco | 35 | 20 | 80 | 55 | 105 | 130 | 40 | 100 | 90 | 50 | 50 | 140 | 90 |
| Routt | 70 | 55 | 90 | 55 | 125 | 120 | 35 | 100 | 70 | 60 | 100 | 110 | 120 |
| Summit | -- | -- | 65 | -- | 160 | 115 | 40 | 80 | 60 | 60 | 80 | 90 | 70 |
| Teller | 55 | 45 | 80 | 40 | 85 | 120 | 40 | 60 | 110 | 30 | 170 | 75 | 50 |
| ***Total N. W. District** | 48 | 38 | 75 | 45 | 95 | 112 | 40 | 65 | 78 | 35 | 106 | 100 | 84 |
| Boulder | 20 | 20 | -- | 55 | 80 | -- | 55 | 40 | 60 | 24 | 50 | 30 | -- |
| Jefferson | 30 | 20 | 70 | 45 | 85 | 110 | 70 | 70 | 50 | 25 | 60 | 40 | 30 |
| Larimer | 30 | 20 | 60 | 55 | 85 | 100 | 60 | 55 | 60 | 22 | 50 | 60 | 40 |
| Logan | 40 | 25 | 60 | 45 | 75 | 120 | 60 | 35 | 55 | 24 | 40 | 20 | 20 |
| Morgan | 40 | 25 | 60 | 45 | 100 | 125 | 65 | 60 | 50 | 27 | 50 | 10 | 35 |
| Sedgwick | 40 | 30 | 65 | 45 | 50 | 110 | 45 | 55 | 50 | 15 | 50 | 15 | 15 |
| Weld | 30 | 20 | 60 | 45 | 80 | 110 | 70 | 35 | 50 | 28 | 40 | 40 | 20 |
| ***Total N. Central & N. E. District** | 36 | 22 | 62 | 45 | 80 | 114 | 64 | 42 | 52 | 26 | 44 | 29 | 23 |
| Adams | 30 | 20 | 55 | 40 | 70 | 100 | 51 | 30 | 50 | 30 | 40 | -- | -- |
| Arapahoe | 30 | 30 | 60 | 45 | 45 | -- | 60 | 25 | 50 | 27 | -- | -- | -- |
| Cheyenne | 30 | 20 | 60 | 45 | 40 | 110 | 30 | 32 | 45 | 10 | -- | -- | -- |
| Denver | -- | -- | -- | -- | -- | -- | -- | -- | -- | -- | -- | -- | -- |
| Douglas | 40 | 30 | 60 | 50 | 60 | 120 | 30 | 50 | 40 | 21 | 50 | 30 | 10 |
| Elbert | 45 | 25 | 70 | 45 | 55 | 110 | 35 | 20 | 30 | 15 | 50 | 10 | 15 |
| El Paso | 50 | 20 | 70 | 45 | 65 | 110 | 45 | 23 | 35 | 10 | 30 | 30 | 25 |
| Kiowa | 45 | 20 | 50 | -- | 50 | 85 | 30 | 20 | 45 | -- | -- | -- | -- |
| Kit Carson | 50 | 30 | 60 | 45 | 40 | 90 | 40 | 23 | 55 | 15 | -- | -- | -- |
| Lincoln | 40 | 25 | 70 | 50 | 55 | 90 | 45 | 18 | 40 | 20 | 20 | 10 | 30 |
| Phillips | 40 | 30 | 60 | 45 | 60 | 120 | 50 | 50 | 60 | 15 | 40 | 20 | -- |
| Washington | 30 | 20 | 60 | 45 | 60 | 110 | 37 | 45 | 55 | 10 | 30 | 12 | 25 |
| Yuma | 40 | 40 | 60 | 45 | 60 | 110 | 40 | 40 | 60 | 15 | 40 | 10 | 20 |
| ***Total E. Central District** | 42 | 27 | 66 | 46 | 56 | 105 | 40 | 28 | 41 | 14 | 36 | 18 | 23 |
| Archuleta | 50 | 30 | 70 | 35 | 85 | 110 | 60 | 75 | 70 | 35 | 30 | 90 | 30 |
| Delta | 30 | -- | 45 | 45 | 120 | -- | -- | -- | -- | -- | -- | 70 | 70 |
| Dolores | 45 | 25 | 50 | 35 | 80 | 90 | 65 | 92 | 65 | 32 | 60 | 80 | 80 |
| Garfield | 35 | 25 | 60 | 55 | 125 | 120 | 60 | 70 | 60 | 30 | 50 | 70 | 50 |
| Hinsdale | 40 | -- | -- | -- | -- | -- | -- | -- | -- | -- | -- | -- | -- |
| La Plata | 45 | 25 | 80 | 30 | 95 | 100 | 67 | 85 | 80 | 35 | 130 | 100 | 40 |
| Mesa | 40 | 20 | 40 | 45 | 65 | 100 | 75 | 70 | 50 | 25 | 40 | 70 | 50 |
| Montezuma | 45 | 25 | 65 | 30 | 80 | 90 | 65 | 100 | 70 | 25 | 50 | 90 | 70 |
| Montrose | 40 | 30 | 45 | 45 | 100 | 100 | 60 | 90 | -- | -- | 60 | 80 | 70 |
| Ouray | 50 | 30 | 45 | 45 | 110 | 100 | 62 | 85 | 65 | 30 | 60 | 90 | 75 |
| San Juan | -- | -- | -- | -- | -- | -- | -- | -- | -- | -- | -- | -- | -- |
| San Miguel | 30 | 25 | 70 | 40 | 115 | 100 | 74 | 80 | 60 | 40 | 70 | 60 | 80 |
| ***Total W. Central & S. W. District** | 42 | 25 | 60 | 41 | 90 | 98 | 66 | 90 | 66 | 30 | 56 | 83 | 61 |
| Alamosa | -- | -- | -- | -- | -- | -- | -- | -- | -- | -- | -- | -- | -- |
| Conejos | -- | -- | -- | -- | -- | -- | -- | -- | -- | -- | -- | -- | -- |
| Costilla | -- | -- | -- | -- | -- | -- | -- | -- | -- | -- | -- | -- | -- |
| Mineral | -- | -- | -- | -- | -- | -- | -- | -- | -- | -- | -- | -- | -- |
| Rio Grande | -- | -- | -- | -- | -- | -- | -- | -- | -- | -- | -- | -- | -- |
| Saguache | -- | -- | -- | -- | -- | -- | -- | -- | -- | -- | -- | -- | -- |
| ***Total S. Central District** | -- | -- | -- | -- | -- | -- | -- | -- | -- | -- | -- | -- | -- |
| Baca | -- | -- | -- | -- | 150 | -- | 50 | 40 | 20 | -- | -- | -- | -- |
| Bent | 30 | -- | -- | 35 | 60 | -- | 40 | -- | -- | -- | -- | -- | -- |
| Crowley | -- | 20 | 50 | 45 | 40 | 110 | 40 | 32 | 45 | -- | -- | -- | -- |
| Custer | 40 | 25 | 85 | 55 | 100 | 155 | 37 | 25 | 80 | 35 | 60 | 110 | 90 |
| Fremont | 35 | 20 | 60 | 35 | 80 | 120 | 35 | 35 | 60 | 30 | 70 | 70 | 70 |
| Huerfano | 35 | 20 | 80 | 45 | 80 | 125 | 55 | 40 | 50 | 18 | 50 | 110 | 20 |
| Las Animas | 50 | 35 | 65 | 45 | 65 | -- | 40 | 37 | 35 | 15 | 50 | 40 | -- |
| Otero | 30 | -- | 55 | 45 | -- | -- | -- | -- | -- | -- | -- | -- | -- |
| Prowers | -- | -- | -- | 35 | 50 | -- | 36 | -- | -- | -- | -- | 30 | -- |
| Pueblo | 50 | -- | -- | -- | 130 | 90 | 47 | 25 | 45 | 23 | 60 | -- | -- |
| ***Total Southeast District** | 40 | 24 | 78 | 50 | 93 | 149 | 38 | 28 | 74 | 33 | 58 | 103 | 79 |
| **State Total** | 43 | 30 | 70 | 45 | 82 | 115 | 46 | 54 | 64 | 31 | 73 | 84 | 66 |

*Indicates approximate location of District for which Counties are given above.

## DRY BEANS, IRRIGATED—YIELD PER ACRE HARVESTED, 1925-1937
(Pounds)

| COUNTY | 1925 | 1926 | 1927 | 1928 | 1929 | 1930 | 1931 | 1932 | 1933 | 1934 | 1935 | 1936 | 1937 |
|---|---|---|---|---|---|---|---|---|---|---|---|---|---|
| Chaffee | --- | --- | --- | --- | 730 | 900 | 460 | 380 | 340 | 230 | 380 | 400 | 350 |
| Clear Creek | --- | --- | --- | --- | --- | --- | --- | --- | --- | --- | --- | --- | --- |
| Eagle | --- | --- | --- | --- | --- | --- | --- | --- | --- | --- | --- | 450 | --- |
| Gilpin | --- | --- | --- | --- | --- | --- | --- | --- | --- | --- | --- | --- | --- |
| Grand | --- | --- | --- | --- | --- | --- | --- | --- | --- | --- | --- | --- | --- |
| Gunnison | --- | --- | --- | --- | --- | --- | --- | --- | --- | --- | 380 | 400 | --- |
| Jackson | --- | --- | --- | --- | --- | --- | --- | --- | --- | --- | --- | --- | --- |
| Lake | --- | --- | --- | --- | --- | --- | --- | --- | --- | --- | --- | --- | --- |
| Moffat | --- | --- | --- | --- | --- | --- | --- | --- | --- | --- | 340 | --- | --- |
| Park | --- | --- | --- | --- | --- | --- | --- | --- | --- | --- | --- | --- | --- |
| Pitkin | --- | --- | --- | --- | --- | --- | --- | --- | --- | --- | --- | --- | --- |
| Rio Blanco | --- | --- | --- | --- | --- | --- | --- | --- | --- | --- | --- | --- | --- |
| Routt | --- | --- | --- | --- | --- | --- | --- | --- | --- | --- | --- | --- | --- |
| Summit | --- | --- | --- | --- | --- | --- | --- | --- | --- | --- | --- | --- | --- |
| Teller | --- | --- | --- | --- | --- | --- | --- | --- | --- | --- | --- | --- | --- |
| *Total N. W. Dist. | --- | --- | --- | --- | 730 | 900 | 460 | 380 | 340 | 280 | 350 | 406 | 350 |
| Boulder | 800 | 700 | 600 | 900 | 770 | 960 | 610 | 460 | 670 | 230 | 590 | 900 | 500 |
| Jefferson | 700 | 600 | 600 | 900 | 800 | 940 | 610 | 410 | 540 | 260 | 590 | 700 | 700 |
| Larimer | 600 | 700 | 700 | 700 | 790 | 1,030 | 550 | 480 | 830 | 410 | 670 | 900 | 550 |
| Logan | 700 | 800 | 600 | 600 | 770 | 940 | 480 | 460 | 640 | 280 | 630 | 900 | 500 |
| Morgan | 600 | 800 | 600 | 600 | 830 | 1,060 | 530 | 430 | 790 | 350 | 920 | 1,000 | 600 |
| Sedgwick | 600 | 600 | 700 | 600 | 740 | 1,010 | --- | --- | --- | --- | 840 | --- | 800 |
| Weld | 700 | 600 | 700 | 700 | 800 | 1,160 | 780 | 560 | 880 | 380 | 750 | 1,050 | 820 |
| *Total N. Central and N. E. Dist. | 690 | 619 | 691 | 687 | 800 | 1,140 | 740 | 540 | 860 | 370 | 770 | 1,028 | 753 |
| Adams | 600 | 600 | 600 | 800 | 780 | 1,000 | 610 | 430 | 760 | 250 | 420 | 1,050 | 750 |
| Arapahoe | --- | 600 | 600 | 800 | 760 | 860 | 700 | 370 | 650 | 260 | 420 | 800 | 800 |
| Cheyenne | --- | --- | --- | --- | --- | --- | --- | --- | --- | --- | --- | --- | --- |
| Denver | --- | --- | --- | --- | --- | --- | --- | --- | --- | --- | --- | --- | --- |
| Douglas | --- | --- | --- | --- | 750 | --- | --- | --- | --- | --- | 340 | --- | --- |
| Elbert | 600 | --- | --- | 600 | --- | --- | --- | --- | --- | --- | --- | --- | --- |
| El Paso | 600 | 700 | 500 | 600 | 790 | 970 | 630 | 350 | 570 | 230 | 340 | 650 | 500 |
| Kiowa | --- | --- | --- | --- | --- | --- | --- | --- | --- | --- | --- | --- | --- |
| Kit Carson | --- | --- | --- | --- | --- | --- | 580 | --- | --- | --- | --- | --- | --- |
| Lincoln | 550 | --- | --- | 550 | --- | --- | --- | --- | --- | --- | --- | --- | --- |
| Phillips | --- | --- | --- | --- | --- | --- | --- | --- | --- | --- | --- | --- | --- |
| Washington | 700 | --- | --- | 500 | 790 | 1,060 | --- | --- | --- | --- | 590 | 950 | 600 |
| Yuma | 700 | 600 | --- | 500 | 710 | --- | --- | --- | --- | --- | --- | --- | --- |
| *Total E. Central District | 580 | 612 | 595 | 652 | 770 | 1,000 | 630 | 400 | 680 | 240 | 410 | 926 | 730 |
| Archuleta | --- | --- | --- | --- | 930 | 790 | --- | --- | 650 | --- | --- | 850 | 850 |
| Delta | 900 | 800 | 900 | 900 | 1,220 | 1,030 | 730 | 560 | --- | 530 | 920 | 1,000 | 850 |
| Dolores | --- | --- | --- | --- | --- | --- | --- | --- | 770 | --- | 750 | 700 | --- |
| Garfield | 900 | 600 | 900 | 900 | 1,030 | 760 | 710 | 560 | --- | 430 | 590 | 550 | 1,050 |
| Hinsdale | --- | --- | --- | --- | --- | --- | --- | --- | 680 | --- | --- | --- | --- |
| La Plata | 800 | 500 | 1,000 | 1,000 | 890 | 700 | 420 | 530 | 990 | 310 | 420 | 750 | 900 |
| Mesa | 1,000 | 800 | 1,200 | 1,200 | 1,460 | 1,140 | 930 | 1,000 | 600 | 920 | 920 | 1,200 | 1,100 |
| Montezuma | --- | 800 | 1,100 | 1,200 | 990 | 950 | 470 | 860 | 890 | 400 | 590 | 700 | 750 |
| Montrose | 1,000 | 800 | 1,100 | 1,200 | 1,170 | 1,140 | 700 | 660 | --- | 680 | 670 | 1,150 | 1,250 |
| Ouray | --- | --- | --- | --- | 980 | --- | --- | --- | --- | --- | 590 | --- | --- |
| San Juan | --- | --- | --- | --- | --- | --- | --- | --- | --- | --- | --- | --- | --- |
| San Miguel | --- | --- | --- | --- | --- | --- | --- | --- | --- | --- | --- | --- | --- |
| *Total W. Central & S. W. District | 980 | 787 | 1,067 | 1,184 | 1,350 | 1,090 | 770 | 890 | 880 | 770 | 810 | 1,063 | 1,024 |
| Alamosa | --- | --- | --- | --- | 830 | 800 | 650 | --- | 780 | --- | --- | --- | --- |
| Conejos | 1,100 | 700 | 1,000 | 600 | 710 | 940 | 830 | 650 | 840 | 490 | 670 | 640 | 950 |
| Costilla | 1,100 | 700 | 1,200 | 600 | 680 | 740 | 620 | 560 | --- | 410 | 670 | 900 | 850 |
| Mineral | --- | --- | --- | --- | --- | --- | --- | --- | --- | --- | --- | --- | --- |
| Rio Grande | 1,200 | --- | --- | --- | 830 | 870 | 610 | --- | --- | --- | --- | 850 | --- |
| Saguache | --- | --- | --- | --- | 780 | 820 | 650 | --- | --- | 360 | 630 | --- | --- |
| *Total S. Central District | 1,101 | 700 | 1,108 | 600 | 720 | 840 | 720 | 620 | 800 | 440 | 670 | 836 | 867 |
| Baca | --- | --- | 400 | 500 | --- | --- | 510 | --- | --- | --- | --- | 450 | --- |
| Bent | 1,100 | 800 | 600 | 800 | 660 | 740 | 550 | 550 | 760 | 430 | 420 | 800 | 800 |
| Crowley | 1,100 | 800 | 600 | 860 | 700 | 740 | 520 | 350 | 650 | 400 | 420 | 500 | 350 |
| Custer | --- | --- | --- | 700 | --- | --- | --- | --- | --- | --- | --- | 450 | --- |
| Fremont | 1,000 | 600 | 600 | 700 | 740 | 1,000 | 410 | 350 | 810 | 310 | 500 | 450 | 70 |
| Huerfano | 1,100 | 600 | 800 | 600 | 650 | 760 | 410 | 330 | 750 | 250 | 420 | 900 | 400 |
| Las Animas | 900 | 700 | 800 | 700 | 980 | 1,160 | 630 | 450 | 880 | 400 | 590 | 950 | 600 |
| Otero | 900 | 700 | 600 | 700 | 900 | 960 | 580 | 580 | 970 | 620 | 840 | 1,100 | 500 |
| Prowers | 1,000 | 700 | 800 | 700 | 920 | 860 | 570 | 530 | 600 | 300 | 340 | 800 | 400 |
| Pueblo | 1,000 | 600 | 700 | 500 | 800 | 1,060 | 520 | 590 | 860 | 580 | 670 | 1,100 | 500 |
| *Total Southeast District | 953 | 701 | 667 | 662 | 870 | 990 | 580 | 540 | 890 | 550 | 610 | 853 | 48 |
| State Total | 749 | 652 | 724 | 727 | 900 | 1,080 | 700 | 580 | 860 | 460 | 730 | 984 | 75 |

*Indicates approximate location of District for which Counties are given above.

## DRY BEANS, NON-IRRIGATED—YIELD PER ACRE HARVESTED, 1925-1937
(Pounds)

| COUNTY | 1925 | 1926 | 1927 | 1928 | 1929 | 1930 | 1931 | 1932 | 1933 | 1934 | 1935 | 1936 | 1937 |
|---|---|---|---|---|---|---|---|---|---|---|---|---|---|
| Chaffee | --- | --- | --- | --- | --- | --- | --- | --- | --- | --- | --- | --- | --- |
| Clear Creek | --- | --- | --- | --- | --- | --- | --- | --- | --- | --- | --- | --- | --- |
| Eagle | --- | --- | --- | --- | --- | --- | --- | --- | --- | --- | --- | --- | --- |
| Gilpin | --- | --- | --- | --- | --- | --- | --- | --- | --- | --- | --- | --- | --- |
| Grand | --- | --- | --- | --- | --- | --- | 260 | --- | --- | --- | --- | --- | --- |
| Gunnison | --- | --- | --- | --- | --- | --- | --- | --- | --- | --- | --- | --- | --- |
| Jackson | --- | --- | --- | --- | --- | --- | --- | --- | --- | --- | --- | --- | --- |
| Lake | --- | --- | --- | --- | --- | --- | --- | --- | --- | --- | --- | --- | --- |
| Moffat | 300 | 400 | 400 | 200 | 330 | 460 | 300 | 330 | 270 | 110 | 130 | 310 | 340 |
| Park | --- | --- | --- | --- | --- | --- | --- | --- | --- | --- | --- | --- | --- |
| Pitkin | --- | --- | --- | --- | --- | --- | --- | --- | --- | --- | --- | --- | --- |
| Rio Blanco | --- | --- | --- | --- | --- | --- | --- | --- | --- | --- | --- | --- | --- |
| Routt | --- | --- | 200 | 210 | --- | --- | --- | --- | --- | --- | --- | --- | --- |
| Summit | --- | --- | --- | --- | --- | --- | --- | --- | --- | --- | --- | --- | --- |
| Teller | --- | --- | --- | --- | --- | --- | --- | --- | --- | --- | --- | --- | --- |
| ***Total N. W. District** | **300** | **400** | **370** | **210** | **330** | **460** | **290** | **330** | **270** | **110** | **130** | **310** | **340** |
| Boulder | 400 | 200 | 250 | 250 | 280 | 500 | 130 | 130 | 250 | 60 | 250 | 160 | 100 |
| Jefferson | 400 | 200 | 200 | 250 | --- | --- | 120 | --- | --- | --- | 290 | 160 | 120 |
| Larimer | 450 | 200 | 180 | 300 | 330 | 650 | 160 | 120 | 280 | 70 | 260 | 260 | 200 |
| Logan | 350 | 196 | 240 | 260 | 300 | 580 | 240 | 140 | 270 | 80 | 180 | 160 | 130 |
| Morgan | 350 | 180 | 250 | 200 | 270 | 620 | 210 | 130 | 280 | 80 | 180 | 150 | 90 |
| Sedgwick | 350 | 190 | 200 | 260 | 330 | 580 | 150 | 150 | 260 | 60 | 120 | 120 | --- |
| Weld | 370 | 190 | 270 | 250 | 300 | 640 | 180 | 120 | 240 | 90 | 190 | 160 | 110 |
| ***Total N. Central & N. E. District** | **370** | **190** | **260** | **240** | **290** | **630** | **190** | **130** | **250** | **90** | **190** | **160** | **108** |
| Adams | 270 | 140 | 280 | 240 | 320 | 500 | 180 | 130 | 240 | 80 | 200 | 120 | 70 |
| Arapahoe | 310 | 150 | 300 | 170 | 370 | 500 | 230 | 110 | 270 | 90 | 210 | 210 | 70 |
| Cheyenne | 400 | 150 | 300 | 200 | 210 | 380 | 220 | 90 | 230 | 40 | 70 | 70 | --- |
| Denver | --- | --- | --- | --- | --- | --- | --- | --- | --- | --- | --- | --- | --- |
| Douglas | 420 | 150 | 250 | 220 | 350 | 620 | 210 | 130 | 270 | 160 | 250 | 350 | 190 |
| Elbert | 400 | 120 | 200 | 160 | 300 | 630 | 220 | 160 | 300 | 80 | 170 | 220 | 100 |
| El Paso | 380 | 130 | 230 | 170 | 290 | 620 | 240 | 160 | 290 | 80 | 160 | 220 | 70 |
| Kiowa | 360 | 150 | 150 | 150 | 200 | 400 | 200 | 90 | 160 | 50 | --- | 120 | --- |
| Kit Carson | 360 | 120 | 120 | 180 | 180 | 380 | 200 | 120 | 230 | 40 | 90 | 80 | 70 |
| Lincoln | 380 | 110 | 220 | 130 | 220 | 450 | 170 | 100 | 220 | 60 | 100 | 100 | 60 |
| Phillips | 360 | 160 | 150 | 150 | 240 | 570 | 250 | 180 | 220 | 60 | 140 | 150 | --- |
| Washington | 380 | 130 | 150 | 170 | 220 | 540 | 180 | 170 | 250 | 50 | 210 | 120 | 80 |
| Yuma | 400 | 140 | 130 | 170 | 260 | 520 | 190 | 140 | 260 | 60 | 180 | 130 | 110 |
| ***Total E. Central District** | **370** | **130** | **230** | **170** | **280** | **560** | **210** | **140** | **270** | **80** | **180** | **185** | **84** |
| Archuleta | --- | 200 | 300 | --- | 440 | 420 | 250 | 270 | 280 | 180 | 210 | 120 | 350 |
| Delta | --- | --- | 300 | 200 | --- | 580 | 240 | --- | --- | --- | --- | --- | 200 |
| Dolores | 300 | 210 | 350 | 220 | 440 | 560 | 250 | 300 | 320 | 190 | 230 | 260 | 300 |
| Garfield | --- | 180 | 350 | 200 | 330 | --- | --- | --- | --- | --- | --- | --- | --- |
| Hinsdale | --- | --- | --- | --- | --- | --- | --- | --- | --- | --- | --- | --- | --- |
| La Plata | 300 | 180 | 250 | 300 | 440 | 400 | 280 | 330 | 320 | 190 | 250 | 120 | 450 |
| Mesa | 350 | 150 | 250 | 300 | 310 | 620 | 200 | 280 | 330 | 130 | 340 | 280 | 230 |
| Montezuma | 350 | 150 | 250 | 250 | 480 | 550 | 270 | 350 | 240 | 170 | 240 | 280 | 300 |
| Montrose | 350 | --- | --- | --- | 400 | 520 | 200 | --- | --- | --- | 290 | --- | --- |
| Ouray | --- | --- | --- | --- | --- | 490 | 200 | --- | --- | --- | --- | --- | --- |
| San Juan | --- | --- | --- | --- | --- | --- | --- | --- | --- | --- | --- | --- | --- |
| San Miguel | --- | 150 | --- | 200 | 280 | 540 | 210 | 310 | 250 | 90 | 170 | 240 | 320 |
| ***Total W. Central & S. W. District** | **330** | **170** | **260** | **250** | **450** | **540** | **260** | **340** | **270** | **170** | **240** | **269** | **302** |
| Alamosa | --- | --- | --- | --- | --- | --- | --- | --- | --- | --- | --- | --- | --- |
| Conejos | 220 | --- | --- | --- | --- | --- | --- | --- | --- | --- | --- | --- | --- |
| Costilla | --- | 110 | 170 | 150 | --- | --- | --- | --- | --- | --- | --- | --- | --- |
| Mineral | --- | --- | --- | --- | --- | --- | --- | --- | --- | --- | --- | --- | --- |
| Rio Grande | --- | --- | --- | --- | --- | --- | --- | --- | --- | --- | --- | --- | --- |
| Saguache | --- | --- | --- | --- | --- | --- | --- | --- | --- | --- | --- | --- | --- |
| ***Total S. Central District** | **220** | **110** | **170** | **150** | --- | --- | --- | --- | --- | --- | --- | --- | --- |
| Baca | 300 | 60 | 300 | 180 | 310 | 270 | 300 | 150 | 130 | 40 | 100 | 100 | --- |
| Bent | 350 | 70 | 350 | 200 | 260 | 280 | 210 | 160 | 170 | 60 | 100 | 80 | 110 |
| Crowley | 350 | 120 | 350 | 200 | 250 | 320 | 250 | 100 | 220 | 50 | 130 | 80 | 80 |
| Custer | 400 | --- | 150 | --- | --- | --- | --- | --- | --- | --- | 110 | 100 | 60 |
| Fremont | 400 | 200 | 150 | 130 | --- | 500 | 160 | 190 | 220 | 70 | 110 | 100 | 50 |
| Huerfano | 350 | 130 | 250 | 130 | 320 | 390 | 260 | 140 | 250 | 60 | 130 | 200 | 60 |
| Las Animas | 300 | 120 | 190 | 200 | 290 | 280 | 310 | 160 | 190 | 50 | 130 | 160 | 90 |
| Otero | 350 | 100 | 300 | 160 | 280 | 340 | 250 | 120 | 280 | 70 | 170 | 90 | 90 |
| Prowers | 300 | 100 | 350 | 120 | 260 | 380 | 190 | 140 | 150 | 80 | --- | 90 | 70 |
| Pueblo | 320 | 110 | 300 | 120 | 220 | 500 | 140 | 110 | 260 | 90 | 130 | 220 | 100 |
| ***Total Southeast District** | **320** | **120** | **280** | **160** | **260** | **360** | **240** | **140** | **220** | **70** | **130** | **193** | **95** |
| **State Total** | **360** | **140** | **240** | **180** | **280** | **540** | **210** | **150** | **260** | **90** | **180** | **186** | **130** |

*Indicates approximate location of District for which Counties are given above.

## GRAIN SORGHUMS, IRRIGATED AND NON-IRRIGATED
## YIELD OF GRAIN PER ACRE HARVESTED, 1924-1936
(Bushels)

| COUNTY | 1924 | 1925 | 1926 | 1927 | 1928 | 1929 | 1930 | 1931 | 1932 | 1933 | 1934 | 1935 | 1936 |
|---|---|---|---|---|---|---|---|---|---|---|---|---|---|
| Chaffee | --- | --- | --- | --- | --- | --- | --- | --- | --- | --- | --- | --- | --- |
| Clear Creek | --- | --- | --- | --- | --- | --- | --- | --- | --- | --- | --- | --- | --- |
| Eagle | --- | --- | --- | --- | --- | --- | --- | --- | --- | --- | --- | --- | --- |
| Gilpin | --- | --- | --- | --- | --- | --- | --- | --- | --- | --- | --- | --- | --- |
| Grand | --- | --- | --- | --- | --- | --- | --- | --- | --- | --- | --- | --- | --- |
| Gunnison | --- | --- | --- | --- | --- | --- | --- | --- | --- | --- | --- | --- | --- |
| Jackson | --- | --- | --- | --- | --- | --- | --- | --- | --- | --- | --- | --- | --- |
| Lake | --- | --- | --- | --- | --- | --- | --- | --- | --- | --- | --- | --- | --- |
| Moffat | 5.0 | 10.0 | 11.0 | 12.0 | 12.0 | 9.0 | 12.0 | 12.0 | 6.0 | 8.0 | 6.0 | 7.0 | 10.0 |
| Park | --- | --- | --- | --- | --- | --- | --- | --- | --- | --- | --- | --- | --- |
| Pitkin | --- | --- | --- | --- | --- | --- | --- | --- | --- | --- | --- | --- | --- |
| Rio Blanco | --- | --- | --- | --- | --- | --- | --- | --- | --- | --- | --- | --- | --- |
| Routt | --- | --- | --- | --- | --- | --- | --- | --- | --- | --- | --- | --- | --- |
| Summit | --- | --- | --- | --- | --- | --- | --- | --- | --- | --- | --- | --- | --- |
| Teller | --- | --- | --- | --- | --- | --- | --- | --- | --- | --- | --- | --- | --- |
| **Total N. W. District** | **5.0** | **10.0** | **11.0** | **12.0** | **12.0** | **9.0** | **12.0** | **12.0** | **6.0** | **8.0** | **6.3** | **7.0** | **10.0** |
| Boulder | 25.0 | --- | 12.0 | 10.0 | --- | 10.0 | --- | --- | --- | --- | 40.0 | 7.0 | 11.0 |
| Jefferson | 17.0 | 12.0 | 10.0 | --- | 13.0 | 11.0 | 13.0 | 12.0 | 5.0 | 9.0 | 2.0 | 6.0 | 10.0 |
| Larimer | 20.0 | 12.0 | 11.0 | 12.0 | --- | 12.0 | 15.0 | 11.0 | 4.0 | 8.0 | 8.0 | 7.0 | 11.0 |
| Logan | 18.0 | 10.0 | 7.0 | 11.0 | 13.0 | 8.0 | 14.0 | 10.0 | 5.0 | 11.0 | 6.0 | 4.0 | 10.0 |
| Morgan | 4.0 | 10.0 | 7.0 | 11.0 | 13.0 | 12.0 | 12.0 | 10.0 | 5.0 | 10.0 | 5.0 | 6.0 | 9.0 |
| Sedgwick | 15.0 | 8.0 | 6.0 | 11.0 | 12.0 | 7.0 | 17.0 | 11.0 | 6.0 | 7.0 | 6.0 | 5.0 | 8.0 |
| Weld | 14.0 | 12.0 | 8.0 | 12.0 | 15.0 | 8.0 | 13.0 | 10.0 | 4.0 | 11.0 | 6.0 | 8.0 | 11.0 |
| ***Total North Central & N. E. Dist.** | **15.2** | **10.3** | **7.2** | **11.4** | **13.5** | **8.5** | **13.5** | **10.1** | **4.6** | **10.5** | **5.3** | **6.3** | **9.5** |
| Adams | 2.0 | 10.0 | 5.0 | 10.0 | 10.0 | 7.0 | 12.0 | 10.0 | 4.0 | 10.0 | 5.0 | 5.0 | 12.0 |
| Arapahoe | 6.0 | 12.0 | 5.0 | 11.0 | 11.0 | 6.0 | 13.0 | 9.0 | 5.0 | 10.0 | 7.0 | 6.0 | 14.0 |
| Cheyenne | 6.0 | 12.0 | 5.0 | 11.0 | 12.0 | 10.0 | 15.0 | 13.0 | 4.0 | 9.0 | 5.0 | 4.0 | 10.0 |
| Denver | --- | --- | --- | --- | --- | --- | --- | --- | --- | --- | --- | --- | --- |
| Douglas | 8.0 | --- | 5.0 | 10.0 | --- | 11.0 | 15.0 | 10.0 | 5.0 | 9.0 | 1.0 | 8.0 | 11.0 |
| Elbert | 15.0 | 12.0 | 4.0 | 11.0 | 10.0 | 9.0 | 13.0 | 10.0 | 4.0 | 10.0 | 4.0 | 3.0 | 11.0 |
| El Paso | 9.0 | 13.0 | 5.0 | 12.0 | 10.0 | 10.0 | 15.0 | 10.0 | 4.0 | 10.0 | 2.0 | 4.0 | 11.0 |
| Kiowa | 9.0 | 12.0 | 4.0 | 11.0 | 11.0 | 10.0 | 15.0 | 12.0 | 5.0 | 8.0 | 4.0 | 4.0 | 9.0 |
| Kit Carson | 8.0 | 12.0 | 5.0 | 11.0 | 10.0 | 8.0 | 14.0 | 12.0 | 5.0 | 9.0 | 3.0 | 3.0 | 10.0 |
| Lincoln | 6.0 | 11.0 | 5.0 | 11.0 | 11.0 | 5.0 | 12.0 | 9.0 | 4.0 | 9.0 | 3.0 | 5.0 | 7.0 |
| Phillips | 9.0 | 13.0 | 5.0 | 12.0 | 11.0 | 9.0 | 17.0 | 10.0 | 8.0 | 7.0 | 4.0 | 7.0 | 9.0 |
| Washington | 5.0 | 12.0 | 4.0 | 11.0 | 10.0 | 6.0 | 14.0 | 9.0 | 7.0 | 10.0 | 3.0 | 6.0 | 11.0 |
| Yuma | 7.0 | 12.0 | 4.0 | 11.0 | 10.0 | 8.0 | 15.0 | 9.0 | 7.0 | 10.0 | 3.0 | 5.0 | 9.0 |
| ***Total East Central District** | **7.8** | **11.8** | **4.6** | **11.0** | **10.7** | **8.5** | **14.1** | **10.7** | **5.4** | **9.2** | **4.0** | **4.5** | **9.9** |
| Archuleta | --- | --- | --- | --- | --- | --- | --- | --- | --- | --- | --- | --- | --- |
| Delta | 17.0 | --- | 12.0 | 15.0 | --- | 12.0 | --- | 11.0 | 6.0 | 11.0 | 17.0 | 8.0 | 12.0 |
| Dolores | 8.0 | 17.0 | --- | 14.0 | 14.0 | 12.0 | 12.0 | 12.0 | 6.0 | 12.0 | --- | 8.0 | 14.0 |
| Garfield | 16.0 | 17.0 | 10.0 | 14.0 | 14.0 | 13.0 | 12.0 | 12.0 | 8.0 | 12.0 | 6.0 | 11.0 | 12.0 |
| Hinsdale | --- | --- | --- | --- | --- | --- | --- | --- | --- | --- | --- | --- | --- |
| La Plata | --- | 16.0 | 10.0 | 13.0 | 12.0 | 15.0 | 12.0 | 10.0 | 7.0 | 11.0 | --- | 11.0 | 14.0 |
| Mesa | 17.0 | 17.0 | 11.0 | 14.0 | 15.0 | 17.0 | 16.0 | 11.0 | 9.0 | 10.0 | 20.0 | 10.0 | 13.0 |
| Montezuma | 6.0 | 14.0 | 10.0 | 12.0 | 11.0 | 9.0 | 13.0 | 9.0 | 6.0 | 12.0 | --- | 9.0 | 11.0 |
| Montrose | --- | --- | --- | --- | --- | 15.0 | --- | 10.0 | 9.0 | 12.0 | 37.0 | 11.0 | 14.0 |
| Ouray | --- | --- | --- | --- | --- | --- | --- | --- | --- | --- | --- | --- | --- |
| San Juan | --- | --- | --- | --- | --- | --- | --- | --- | --- | --- | --- | --- | --- |
| San Miguel | --- | 14.0 | 9.0 | 11.0 | --- | 12.0 | 12.0 | 11.0 | 6.0 | 12.0 | --- | --- | --- |
| ***Total West Central and S. W. District** | **10.1** | **14.5** | **10.1** | **13.9** | **10.0** | **13.5** | **13.6** | **10.1** | **6.5** | **11.8** | **20.8** | **8.9** | **13.2** |
| Alamosa | --- | --- | --- | --- | --- | --- | --- | --- | --- | --- | --- | --- | --- |
| Conejos | --- | --- | --- | --- | --- | --- | --- | --- | --- | --- | --- | --- | --- |
| Costilla | --- | --- | --- | --- | --- | --- | --- | --- | --- | --- | --- | --- | --- |
| Mineral | --- | --- | --- | --- | --- | --- | --- | --- | --- | --- | --- | --- | --- |
| Rio Grande | --- | --- | --- | --- | --- | --- | --- | --- | --- | --- | --- | --- | --- |
| Saguache | --- | --- | --- | --- | --- | --- | --- | --- | --- | --- | --- | --- | --- |
| ***Total South Central District** | --- | --- | --- | --- | --- | --- | --- | --- | --- | --- | --- | --- | --- |
| Baca | 8.0 | 12.0 | 5.0 | 10.0 | 12.0 | 13.0 | 12.0 | 12.0 | 7.0 | 4.0 | 4.0 | 3.0 | 7.0 |
| Bent | 8.0 | 14.0 | 5.0 | 11.0 | 12.0 | 10.0 | 12.0 | 11.0 | 7.0 | 8.0 | 8.0 | 8.0 | 9.0 |
| Crowley | 2.0 | 15.0 | 5.0 | 11.0 | 12.0 | 8.0 | 14.0 | 9.0 | 3.0 | 7.0 | 1.0 | 6.0 | 7.0 |
| Custer | 10.0 | --- | --- | --- | 12.0 | 9.0 | 12.0 | 12.0 | 6.0 | 8.0 | --- | 8.0 | 11.0 |
| Fremont | --- | --- | 5.0 | 10.0 | 13.0 | 4.0 | 12.0 | 11.0 | 6.0 | 7.0 | 7.0 | 6.0 | 11.0 |
| Huerfano | 5.0 | 12.0 | 4.0 | 10.0 | 12.0 | 3.0 | 14.0 | 12.0 | 6.0 | 7.0 | 18.0 | --- | 10.0 |
| Las Animas | 6.0 | 13.0 | 5.0 | 11.0 | 11.0 | 13.0 | 11.0 | 10.0 | 5.0 | 5.0 | 5.0 | 3.0 | 9.0 |
| Otero | 10.0 | 14.0 | 6.0 | 13.0 | 13.0 | 9.0 | 12.0 | 12.0 | 8.0 | 7.0 | 25.0 | 6.0 | 9.0 |
| Prowers | 12.0 | 12.0 | 5.0 | 13.0 | 13.0 | 11.0 | 12.0 | 10.0 | 6.0 | 6.0 | 5.0 | 4.0 | 7.0 |
| Pueblo | 8.0 | 12.0 | 5.0 | 11.0 | 10.0 | 6.0 | 12.0 | 8.0 | 4.0 | 5.0 | 4.0 | 4.0 | 13.0 |
| ***Total S. E. District** | **8.7** | **12.3** | **5.0** | **11.0** | **12.1** | **11.4** | **12.0** | **11.3** | **6.6** | **5.3** | **4.4** | **3.8** | **7.5** |
| **State Total** | **8.6** | **12.5** | **5.5** | **11.5** | **12.0** | **11.5** | **14.0** | **12.0** | **7.0** | **8.5** | **4.5** | **6.0** | **10.5** |

*Indicates approximate location of District for which Counties are given above.

## ALFALFA, IRRIGATED AND NON-IRRIGATED, YIELD PER ACRE HARVESTED—1926-1936
(Tons)

| COUNTY | 1926 | 1927 | 1928 | 1929 | 1930 | 1931 | 1932 | 1933 | 1934 | 1935 | 1936 |
|---|---|---|---|---|---|---|---|---|---|---|---|
| Chaffee | 2.3 | 2.2 | 1.7 | 1.6 | 1.6 | 1.2 | 1.7 | 1.7 | 1.4 | 1.9 | 1.6 |
| Clear Creek | 1.7 | 1.8 | 1.4 | .5 | 1.3 | 1.0 | 1.3 | 1 5 | 1.7 | 1.7 | 2.1 |
| Eagle | 2.2 | 2.7 | 2.4 | 2.2 | 1.9 | 1.8 | 2.3 | 1.8 | 2.0 | 2.0 | 2.9 |
| Gilpin | 1.4 | 1.8 | 1.3 | --- | 1.3 | --- | --- | --- | --- | --- | --- |
| Grand | 1.8 | 2.4 | 1.8 | 1.7 | 1.7 | 1.5 | 1.1 | 1.8 | 1.2 | 2.0 | 2.1 |
| Gunnison | 1.9 | 2.0 | 1.3 | 1.4 | 1.3 | 1.4 | 1.2 | 1.7 | 1.5 | 2.0 | 1.9 |
| Jackson | 1.2 | 2.0 | 1.2 | 1.3 | --- | 1.0 | --- | 1.5 | --- | --- | --- |
| Lake | --- | --- | --- | --- | --- | --- | --- | --- | --- | --- | --- |
| Moffat | 1.6 | 1.9 | 1.9 | 1.7 | 1.8 | 1.8 | 1.5 | 1.1 | .8 | 1.5 | 1.7 |
| Park | --- | 2.0 | 1 8 | 1.5 | 1.4 | 1.0 | 1.1 | 1.1 | 1.0 | 1.9 | 1.9 |
| Pitkin | 2.4 | 2.1 | 1.9 | 2.1 | 1.9 | 1.8 | 1.7 | 1.7 | 1.9 | 2.0 | 2.3 |
| Rio Blanco | 2.3 | 2.3 | 2.0 | 1.8 | 1.9 | 1.3 | 1.6 | 1.3 | 1.4 | 1.8 | 2.6 |
| Routt | 2.0 | 2.2 | 1.9 | 1.6 | 1.7 | 1.2 | 1.4 | 1.6 | .7 | 1.8 | 2.1 |
| Summit | 1.5 | 1.4 | .6 | 1.2 | 1.4 | 1.0 | 1.0 | 1.2 | .8 | 1.7 | 1.6 |
| Teller | 1.4 | 1.0 | .9 | 1.2 | 1.5 | 1.0 | .9 | 1.1 | .8 | 1.7 | 1.7 |
| ***Total Northwest Dist.** | **2.10** | **2.25** | **1.95** | **1.80** | **1.74** | **1.46** | **1.65** | **1.43** | **1.27** | **1.79** | **2.30** |
| Boulder | 2.0 | 2.4 | 2.1 | 2.2 | 2.2 | 1.9 | 1.8 | 2.2 | 1.8 | 2.0 | 1.8 |
| Jefferson | 1.8 | 1.7 | 1.8 | 1.9 | 2.4 | 1.9 | 1.8 | 2.0 | 1.8 | 2.2 | 1.8 |
| Larimer | 2.0 | 1.9 | 2.1 | 1.9 | 2.2 | 1.9 | 1.6 | 2.0 | 1.5 | 2.0 | 1.8 |
| Logan | 2.4 | 1.6 | 2.0 | 2.2 | 2.1 | 1.8 | 1.7 | 2.1 | 2.3 | 2.2 | 2.1 |
| Morgan | 2.1 | 2.0 | 2.4 | 2.3 | 1.9 | 1.8 | 1.9 | 2.1 | 2.5 | 2.5 | 2.4 |
| Sedgwick | 2.2 | 1.9 | 2.4 | 2.3 | 1.9 | 1.7 | 2.0 | 2.2 | 2.3 | 2.5 | 2.1 |
| Weld | 2.5 | 2.1 | 2.0 | 2.3 | 2.0 | 1.6 | 1.5 | 2.0 | 1.9 | 2.1 | 2.1 |
| ***Total North Central and Northeast District** | **2.25** | **2.00** | **2.06** | **2.19** | **2.09** | **1.76** | **1.63** | **2.05** | **1.94** | **2.15** | **2.03** |
| Adams | 1.6 | 2.4 | 2.1 | 2.3 | 1.8 | 2.0 | 1.3 | 1.7 | 1.7 | 2.0 | 1.9 |
| Arapahoe | 1.2 | 2.6 | 1.7 | 1.9 | 1.6 | 2.1 | 1.1 | 1.4 | 1.5 | 2.1 | 1.8 |
| Cheyenne | .6 | .6 | .9 | 1.3 | .9 | 1.0 | .6 | 1.1 | 1.2 | 1.0 | --- |
| Denver | --- | --- | --- | --- | --- | --- | --- | --- | --- | --- | --- |
| Douglas | 1.2 | 1.7 | 1.7 | 1.6 | 1.9 | 1.4 | .9 | 1.4 | .9 | 1.7 | 1.4 |
| Elbert | 1.1 | 1.5 | 1.1 | 1.3 | 1.3 | .9 | .4 | 1.1 | .8 | 1.5 | 1.2 |
| El Paso | 1.0 | 1.8 | 1.2 | 1.5 | 1.4 | 1.0 | .8 | 1.3 | 1.7 | 1.7 | 1.7 |
| Kiowa | .7 | .6 | 1.1 | .8 | 1.0 | .8 | .5 | 1.2 | .9 | 1.2 | .9 |
| Kit Carson | 1.1 | 1.4 | 1.9 | 1.4 | 1.0 | .8 | .7 | 1.4 | 1.3 | 1.0 | .7 |
| Lincoln | 1.0 | 1.9 | 1.4 | .9 | 1.2 | .9 | .5 | 1.1 | .7 | 1.3 | 1.2 |
| Phillips | 1.0 | 1.4 | 1.1 | .8 | 1.5 | 1.0 | .8 | 1.3 | .4 | 1.0 | .8 |
| Washington | 1.7 | 2.2 | 1.9 | 2.0 | 1.6 | 1.5 | 1.2 | 1.4 | 2.1 | 2.0 | 2.3 |
| Yuma | 1.5 | 2.4 | 2.2 | 1.9 | 1.5 | 1.2 | 1.4 | 1.7 | 2.4 | 1.8 | 1.8 |
| ***Total E. Central Dist.** | **1.30** | **2.06** | **1.62** | **1.74** | **1.56** | **1.53** | **.98** | **1.44** | **1.42** | **1.85** | **1.69** |
| Archuleta | 1.7 | 1.9 | 2.1 | 1.6 | 1.8 | 1.5 | 1.5 | 1.6 | 1.1 | 2.2 | 1.9 |
| Delta | 2.1 | 2.9 | 2.4 | 2.5 | 2.6 | 1.9 | 2.5 | 2.3 | 1.7 | 2.2 | 2.7 |
| Dolores | 1.4 | 1.7 | 1.2 | 1.1 | 1.4 | 1.3 | 1.3 | 1.3 | 1.2 | 2.0 | 1.7 |
| Garfield | 2.2 | 2.7 | 2.2 | 2.2 | 2.1 | 1.8 | 2.4 | 2.1 | 1.5 | 2.0 | 1.9 |
| Hinsdale | 1.4 | 1.9 | --- | 2.1 | 1.5 | 1.0 | 1.8 | 1.6 | 1.6 | --- | 1.6 |
| La Plata | 1.9 | 1.7 | 1.7 | 1.7 | 1.9 | 1.8 | 2.3 | 1.7 | 1.3 | 1.7 | 1.7 |
| Mesa | 2.8 | 2.9 | 2.3 | 2.4 | 2.2 | 2.2 | 2.5 | 2.1 | 2.0 | 2.3 | 2.2 |
| Montezuma | 1.5 | 1.5 | 1.6 | 1.8 | 2.2 | 1.6 | 2.0 | 1.6 | 1.2 | 2.0 | 1.7 |
| Montrose | 2.4 | 1.9 | 2.4 | 2.4 | 2.4 | 1.8 | 2.5 | 2.2 | 1.8 | 2.2 | 1.9 |
| Ouray | 1.4 | 1.4 | 1.9 | 1.9 | 1.6 | 1.6 | 1.7 | 1.8 | 1.5 | 1.2 | 2.2 |
| San Juan | --- | --- | --- | --- | --- | --- | --- | --- | --- | --- | --- |
| San Miguel | 1.3 | 1.6 | 1.5 | 1.6 | 1.7 | 1.3 | 2.0 | 1.7 | .7 | 1.3 | 1.5 |
| ***Total W. Central and S. W. District** | **2.18** | **2.31** | **2.13** | **2.17** | **2.21** | **1.84** | **2.35** | **2.02** | **1.60** | **2.07** | **2.03** |
| Alamosa | 1.7 | 1.5 | 1.5 | 1.6 | 1.7 | 1.4 | 1.6 | 1.5 | 1.2 | 1.5 | 1.4 |
| Conejos | 1.9 | 1.9 | 1.5 | 1.5 | 1.7 | 1.5 | 1.6 | 1.4 | 1.0 | 1.6 | 1.4 |
| Costilla | 1.9 | 1.8 | 1.5 | 1.4 | 1.6 | 1.6 | 1.8 | 1.8 | 1.2 | 1.6 | 1.4 |
| Mineral | --- | --- | 1.4 | 1.6 | 1.2 | 1.5 | 1.4 | 1.6 | 2.5 | 1.3 | 1.2 |
| Rio Grande | 2.2 | 1.7 | 1.7 | 1.7 | 1.3 | 1.0 | 1.5 | 1.9 | 1.2 | 1.7 | 1.6 |
| Saguache | 1.9 | 1.7 | 1.7 | 1.5 | 1.2 | .8 | 1.5 | 1.6 | 1.0 | 1.6 | 1.5 |
| ***Total S. Central District** | **1.91** | **1.70** | **1.56** | **1.58** | **1.53** | **1.29** | **1.59** | **1.59** | **1.09** | **1.59** | **1.45** |
| Baca | .6 | .6 | 1.7 | 1.8 | 1.2 | 1.2 | 1.4 | 1.1 | 1.1 | 1.2 | 1.9 |
| Bent | 2.8 | 2.0 | 2.2 | 2.4 | 2.4 | 1.4 | 1.5 | 2.2 | 1.3 | 1.9 | 1.9 |
| Crowley | 2.6 | 1.5 | 2.0 | 2.5 | 1.9 | 1.2 | .8 | 2.1 | .7 | 1.8 | 1.8 |
| Custer | 2.4 | 1.3 | 1.5 | 1.5 | 2.1 | 1.6 | 1.3 | 1.4 | .9 | 1.0 | 1.6 |
| Fremont | 2.3 | 1.5 | 1.7 | 1.9 | 2.1 | 1.8 | 1.6 | 2.3 | 1.7 | 1.9 | 1.9 |
| Huerfano | 1.6 | 1.5 | 1.3 | 1.4 | 1.9 | 1.8 | .8 | 1.7 | 1.0 | 1.7 | 1.5 |
| Las Animas | 1.6 | 1.7 | 1.6 | 1.6 | 1.8 | 1.3 | 1.2 | 1.6 | 1.3 | 1.9 | 2.4 |
| Otero | 2.0 | 2.4 | 2.5 | 2.5 | 2.4 | 1.7 | 1.9 | 2.2 | 1.7 | 2.0 | 2 0 |
| Prowers | 2.2 | 1.9 | 2.2 | 2.6 | 2.1 | 1.4 | 1.4 | 1.9 | 1.6 | 1.9 | 1.9 |
| Pueblo | 2.0 | 1.9 | 2.3 | 2.1 | 2.2 | 1.6 | 1.2 | 2.1 | 1.2 | 2 0 | 2.1 |
| ***Total Southeast District** | **2.15** | **1.87** | **2.10** | **2.23** | **2.13** | **1.50** | **1.37** | **1.98** | **1.38** | **1.89** | **1.91** |
| **State Total** | **2.10** | **2.05** | **2.00** | **2.07** | **2.00** | **1.65** | **1.75** | **1.90** | **1.57** | **1.98** | **1.97** |

*Indicates approximate location of District for which Counties are given above.

## 10 YEAR (1928-37) AVERAGE YIELD PER ACRE HARVESTED (PRINCIPAL CROPS)

| COUNTY | CORN | | OATS | | BARLEY | | Grain Sorghums Irrig. and Non-Irrig. (Bu.) | Alfalfa Hay Irrig. and Non-Irrig. (Tons) |
|---|---|---|---|---|---|---|---|---|
| | Irrigated (Bu.) | Non-Irrig. (Bu.) | Irrigated (Bu.) | Non-Irrig. (Bu.) | Irrigated (Bu.) | Non-Irrig. (Bu.) | | |
| Chaffee | 15.0 | --- | 35.2 | 14.0 | 27.6 | 14.0 | --- | 1.7 |
| Clear Creek | 20.0 | --- | --- | 18.9 | 36.5 | 20.0 | --- | 1.4 |
| Eagle | 25.1 | --- | 46.5 | 24.2 | 39.0 | 20.8 | --- | 2.2 |
| Gilpin | --- | --- | --- | 22.4 | --- | 14.8 | --- | 1.5 |
| Grand | 20.0 | --- | 34.8 | 21.2 | 32.6 | 14.8 | --- | 1.7 |
| Gunnison | 18.0 | 10.6 | 36.3 | 21.2 | 31.6 | 14.9 | --- | 1.6 |
| Jackson | --- | --- | 33.0 | 19.6 | 29.2 | --- | --- | 1.4 |
| Lake | --- | --- | --- | --- | --- | --- | --- | --- |
| Moffat | 24.6 | 11.9 | 38.4 | 20.7 | 37.1 | 18.5 | 9.4 | 1.6 |
| Park | --- | --- | --- | 16.9 | --- | 15.2 | --- | 1.5 |
| Pitkin | --- | --- | 41.9 | 22.0 | 32.9 | 18.0 | --- | 1.9 |
| Rio Blanco | 24.7 | 13.0 | 45.0 | 22.0 | 34.6 | 22.0 | --- | 1.8 |
| Routt | --- | 10.5 | 43.0 | 28.5 | 36.4 | 24.0 | --- | 1.6 |
| Summit | --- | --- | 38.8 | 20.1 | 31.0 | 17.5 | --- | 1.2 |
| Teller | --- | 12.6 | --- | 19.7 | 34.0 | 16.4 | --- | 1.2 |
| ***Total Northwest District** | **25.0** | **11.9** | **41.1** | **24.6** | **31.3** | **21.8** | **9.4** | **1.76** |
| Boulder | 30.4 | 10.4 | 41.1 | 16.0 | 35.8 | 14.7 | 15.6 | 2.0 |
| Jefferson | 27.8 | 16.1 | 37.8 | 17.7 | 32.6 | 14.2 | 9.0 | 1.9 |
| Larimer | 28.5 | 9.7 | 41.4 | 16.4 | 37.7 | 14.5 | 9.8 | 1.9 |
| Logan | 27.9 | 9.3 | 39.6 | 12.5 | 31.2 | 9.9 | 9.2 | 2.0 |
| Morgan | 33.4 | 8.5 | 42.3 | 11.5 | 36.7 | 9.1 | 9.3 | 2.2 |
| Sedgwick | 35.1 | 10.2 | 43.5 | 12.4 | 35.2 | 10.3 | 9.0 | 2.1 |
| Weld | 27.1 | 7.8 | 38.6 | 11.2 | 37.1 | 9.5 | 9.8 | 2.0 |
| ***Total N. Central & N. E. District** | **29.0** | **8.8** | **40.2** | **12.8** | **36.0** | **9.9** | **9.3** | **1.99** |
| Adams | 29.1 | 8.3 | 37.5 | 11.9 | 31.9 | 9.4 | 8.5 | 1.9 |
| Arapahoe | 27.3 | 8.7 | 36.9 | 12.2 | 34.2 | 9.8 | 9.2 | 1.8 |
| Cheyenne | --- | 7.8 | --- | 9.9 | --- | 8.1 | 9.3 | 1.0 |
| Denver | --- | --- | --- | --- | --- | --- | --- | 1.5 |
| Douglas | 24.6 | 13.2 | 35.9 | 15.2 | 35.2 | 13.4 | 8.9 | 1.5 |
| Elbert | 28.8 | 8.6 | 30.0 | 13.1 | 26.8 | 7.8 | 8.5 | 1.1 |
| El Paso | 25.2 | 8.7 | 33.9 | 13.9 | 29.6 | 7.9 | 8.8 | 1.4 |
| Kiowa | 15.0 | 7.6 | --- | 9.6 | 31.0 | 7.1 | 8.9 | .9 |
| Kit Carson | 25.7 | 7.3 | 25.0 | 8.8 | 24.5 | 6.5 | 8.5 | 1.2 |
| Lincoln | 25.2 | 7.8 | --- | 8.9 | 22.8 | 6.1 | 7.6 | 1.1 |
| Phillips | --- | 12.2 | --- | 12.3 | --- | 10.2 | 9.4 | 1.0 |
| Washington | 29.6 | 9.3 | 39.3 | 10.5 | 33.6 | 9.0 | 8.7 | 1.8 |
| Yuma | 26.9 | 10.8 | 34.4 | 12.4 | 29.4 | 9.2 | 8.7 | 1.8 |
| ***Total E. Central District** | **28.4** | **9.3** | **37.1** | **12.6** | **32.2** | **8.7** | **8.8** | **1.59** |
| Archuleta | 25.5 | 11.6 | 36.1 | 18.0 | 31.6 | 13.3 | 11.5 | 1.7 |
| Delta | 36.8 | 12.2 | 41.5 | 18.0 | 36.7 | 16.0 | 11.6 | 2.4 |
| Dolores | 27.0 | 11.3 | 36.0 | 18.1 | --- | 12.7 | 11.4 | 1.4 |
| Garfield | 33.2 | 12.2 | 43.4 | 18.6 | 34.7 | 15.8 | --- | 2.1 |
| Hinsdale | --- | --- | 39.0 | 22.5 | 30.0 | 10.0 | 11.7 | 1.6 |
| La Plata | 25.3 | 11.9 | 38.9 | 18.2 | 32.2 | 15.2 | 13.5 | 1.8 |
| Mesa | 34.1 | 11.2 | 41.6 | 18.9 | 34.8 | 14.1 | 10.2 | 2.3 |
| Montezuma | 24.3 | 11.5 | 35.4 | 18.2 | 29.5 | 12.5 | 15.4 | 1.7 |
| Montrose | 34.8 | 12.0 | 38.9 | 18.9 | 35.4 | 13.8 | 10.0 | 2.2 |
| Ouray | 28.3 | --- | 39.6 | 19.8 | 28.1 | 12.9 | --- | 1.7 |
| San Juan | --- | --- | --- | --- | --- | --- | --- | --- |
| San Miguel | 28.3 | 12.1 | 39.6 | 19.0 | 28.6 | 13.0 | 10.7 | 1.5 |
| ***Total W. Central and N. W. District** | **33.4** | **11.6** | **39.4** | **17.9** | **34.0** | **13.5** | **12.2** | **2.07** |
| Alamosa | 21.0 | --- | 31.7 | --- | 26.5 | --- | --- | 1.5 |
| Conejos | 23.5 | --- | 35.5 | --- | 30.3 | --- | --- | 1.5 |
| Costilla | 25.1 | --- | 36.8 | --- | 28.6 | --- | --- | 1.6 |
| Mineral | --- | --- | 32.5 | --- | 28.3 | --- | --- | 1.5 |
| Rio Grande | 27.4 | --- | 32.7 | --- | 27.0 | --- | --- | 1.5 |
| Saguache | 24.6 | --- | 31.6 | --- | 24.7 | --- | --- | 1.4 |
| ***Total South Central Dist.** | **24.4** | **---** | **33.1** | **---** | **27.7** | **---** | **---** | **1.50** |
| Baca | 22.6 | 7.7 | 30.8 | 10.7 | 24.1 | 7.3 | 8.4 | 1.3 |
| Bent | 26.4 | 7.6 | 38.1 | 11.7 | 31.0 | 9.6 | 9.6 | 1.9 |
| Crowley | 23.2 | 7.0 | 33.1 | 9.0 | 26.9 | 10.5 | 7.8 | 1.6 |
| Custer | 22.5 | 9.9 | 30.4 | 16.0 | 24.4 | 11.3 | 9.8 | 1.4 |
| Fremont | 28.6 | 10.2 | 33.3 | 14.3 | 26.8 | 11.6 | 8.7 | 1.8 |
| Huerfano | 23.6 | 9.3 | 37.6 | 15.3 | 29.8 | 11.2 | 10.2 | 1.8 |
| Las Animas | 30.6 | 9.3 | 35.9 | 11.3 | 29.5 | 9.0 | 8.3 | 1.5 |
| Otero | 29.3 | 8.3 | 40.8 | 13.2 | 33.9 | 10.3 | 11.4 | 1.6 |
| Prowers | 21.4 | 7.2 | 39.4 | 11.6 | 30.7 | 9.1 | 8.7 | 2.1 |
| Pueblo | 28.8 | 8.0 | 35.6 | 10.9 | 32.6 | 9.5 | 7.7 | 1.9 |
| ***Total Southeast District** | **26.1** | **8.5** | **36.9** | **13.9** | **31.2** | **9.2** | **8.5** | **1.84** |
| **State Total** | **29.0** | **9.1** | **38.4** | **13.7** | **34.1** | **9.4** | **9.8** | **1.89** |

*Indicates approximate location of District for which Counties are given above.

## 10 YEAR (1928-37) AVERAGE YIELD PER ACRE HARVESTED (PRINCIPAL CROPS)

| COUNTY | WINTER WHEAT | | SPRING WHEAT | | POTATOES | | DRY BEANS | | SUGAR BEETS Irrig. and Non-Irrig. (Tons) |
|---|---|---|---|---|---|---|---|---|---|
| | Irrigated (Bu.) | Non-Irrig. (Bu.) | Irrigated (Bu.) | Non-Irrig. (Bu.) | Irrigated (Bu.) | Non-Irrig. (Bu.) | Irrigated (Lbs.) | Non-Irrig. (Lbs.) | |
| Chaffee | 23.8 | 18.0 | 21.7 | --- | 96 | 150 | 469 | --- | 6.8 |
| Clear Creek | --- | --- | --- | --- | 60 | 56 | --- | --- | --- |
| Eagle | 27.8 | 16.5 | 31.6 | 15.3 | 204 | 92 | 450 | --- | --- |
| Gilpin | --- | --- | 27.0 | 14.4 | --- | 62 | --- | 260 | --- |
| Grand | 24.2 | 14.8 | 23.9 | 19.0 | 127 | 51 | --- | --- | --- |
| Gunnison | 24.4 | 16.1 | 27.6 | 14.6 | 136 | 78 | 390 | --- | 5.0 |
| Jackson | --- | --- | --- | 9.5 | 128 | 80 | --- | --- | --- |
| Lake | --- | --- | --- | --- | --- | --- | --- | --- | --- |
| Moffat | 27.4 | 14.4 | 25.3 | 11.4 | 128 | 77 | 340 | 278 | 10.0 |
| Park | --- | --- | --- | 8.9 | 101 | 61 | --- | --- | --- |
| Pitkin | 26.7 | 17.5 | 29.3 | 16.2 | 184 | 118 | --- | --- | --- |
| Rio Blanco | 27.4 | 16.2 | 27.7 | 13.1 | 144 | 85 | --- | --- | --- |
| Routt | 29.6 | 21.2 | 26.1 | 16.5 | 154 | 90 | --- | 210 | 10.0 |
| Summit | 25.8 | 11.3 | 28.7 | 11.6 | 168 | 84 | --- | --- | --- |
| Teller | --- | 9.8 | --- | 12.6 | 103 | 78 | --- | --- | --- |
| ***Total N. W. Dist.** | **27.9** | **17.7** | **27.6** | **14.3** | **173** | **76** | **466** | **278** | **7.5** |
| Boulder | 27.8 | 13.1 | 24.7 | 9.8 | 127 | 49 | 659 | 211 | 12.3 |
| Jefferson | 28.5 | 14.8 | 25.5 | 11.1 | 130 | 58 | 645 | 188 | 11.6 |
| Larimer | 28.7 | 15.1 | 26.0 | 9.8 | 140 | 59 | 691 | 263 | 12.2 |
| Logan | 23.9 | 9.3 | 20.8 | 6.6 | 106 | 49 | 620 | 234 | 12.0 |
| Morgan | 24.1 | 8.2 | 21.8 | 5.9 | 176 | 57 | 711 | 221 | 13.2 |
| Sedgwick | 25.9 | 9.1 | 21.2 | 6.4 | 148 | 45 | 798 | 226 | 12.0 |
| Weld | 25.9 | 11.4 | 24.0 | 6.6 | 152 | 52 | 788 | 228 | 13.0 |
| ***Total N. Central & N. E. District** | **26.9** | **10.3** | **24.4** | **6.5** | **152** | **52** | **769** | **228** | **12.8** |
| Adams | 23.7 | 9.9 | 23.7 | 6.3 | 126 | 51 | 685 | 208 | 12.3 |
| Arapahoe | 25.1 | 9.8 | 22.7 | 7.0 | 115 | 42 | 639 | 223 | 11.1 |
| Cheyenne | --- | 7.6 | --- | 5.2 | --- | 45 | --- | 168 | --- |
| Denver | --- | --- | --- | --- | --- | --- | --- | --- | --- |
| Douglas | 24.8 | 12.8 | 20.6 | 9.0 | 103 | 46 | 545 | 275 | --- |
| Elbert | 20.5 | 8.3 | 26.0 | 6.0 | 140 | 38 | 600 | 234 | --- |
| El Paso | 25.1 | 9.2 | 19.8 | 6.2 | 100 | 42 | 563 | 230 | 9.9 |
| Kiowa | --- | 7.8 | 24.0 | 5.1 | --- | 46 | --- | 171 | --- |
| Kit Carson | 19.5 | 7.5 | 19.3 | 4.8 | 67 | 44 | 580 | 157 | --- |
| Lincoln | 20.5 | 6.7 | 22.5 | 5.2 | 82 | 38 | 550 | 161 | --- |
| Phillips | --- | 9.0 | --- | 5.7 | --- | 51 | --- | 218 | --- |
| Washington | 25.2 | 7.4 | 22.3 | 5.1 | 118 | 43 | 748 | 199 | 13.0 |
| Yuma | 20.7 | 9.9 | 20.0 | 5.4 | 106 | 44 | 605 | 202 | --- |
| ***Total East Central District** | **24.0** | **9.1** | **23.4** | **5.6** | **115** | **41** | **644** | **216** | **12.2** |
| Archuleta | 25.4 | 12.8 | 24.4 | 11.5 | 108 | 62 | 814 | 280 | --- |
| Delta | 30.1 | 14.0 | 26.7 | 13.8 | 160 | 76 | 860 | 305 | 11.4 |
| Dolores | 25.5 | 9.8 | --- | 10.0 | 120 | 68 | 740 | 307 | --- |
| Garfield | 27.9 | 11.2 | 25.5 | 12.3 | 189 | 69 | 731 | 265 | 12.4 |
| Hinsdale | --- | --- | --- | --- | 130 | --- | 680 | --- | --- |
| La Plata | 25.5 | 11.6 | 23.5 | 11.3 | 146 | 76 | 691 | 308 | --- |
| Mesa | 29.0 | 11.1 | 23.5 | 10.2 | 160 | 59 | 1,047 | 302 | 10.2 |
| Montezuma | 24.1 | 11.4 | 22.8 | 10.9 | 127 | 67 | 780 | 313 | --- |
| Montrose | 31.1 | 13.7 | 27.4 | 12.6 | 178 | 76 | 958 | 352 | 10.2 |
| Ouray | 25.4 | 12.7 | 24.1 | 11.7 | 133 | 72 | 785 | 345 | --- |
| San Juan | --- | --- | --- | --- | --- | --- | --- | --- | --- |
| San Miguel | 24.0 | 13.3 | 20.3 | 12.2 | 142 | 72 | --- | 261 | --- |
| ***Total W. Central & S. W. District** | **28.1** | **11.2** | **25.2** | **11.0** | **170** | **68** | **983** | **309** | **11.1** |
| Alamosa | 24.9 | --- | 19.6 | --- | 142 | --- | 765 | --- | 6.2 |
| Conejos | 26.7 | --- | 20.6 | --- | 136 | --- | 732 | --- | 6.7 |
| Costilla | 26.6 | --- | 21.0 | --- | 132 | --- | 670 | 150 | 6.9 |
| Mineral | --- | --- | --- | --- | 106 | --- | --- | --- | --- |
| Rio Grande | 25.5 | --- | 20.6 | --- | 166 | --- | 790 | --- | 6.8 |
| Saguache | 25.2 | --- | 18.9 | --- | 140 | --- | 648 | --- | 7.4 |
| ***Total South Central District** | **26.2** | --- | **20.4** | --- | **152** | --- | **711** | **150** | **6.4** |
| Baca | 16.3 | 7.6 | 16.0 | 6.1 | --- | 65 | 487 | 176 | --- |
| Bent | 28.6 | 6.9 | 21.2 | 7.6 | 91 | 45 | 651 | 163 | 10.2 |
| Crowley | 23.4 | 6.0 | 19.0 | 7.2 | 127 | 52 | 543 | 168 | 8.5 |
| Custer | 25.6 | 10.6 | 19.6 | 9.0 | 107 | 75 | 575 | 90 | 5.1 |
| Fremont | 24.1 | 8.9 | 20.4 | 9.1 | 99 | 60 | 534 | 170 | 7.2 |
| Huerfano | 25.1 | 9.3 | 21.8 | 8.0 | 100 | 59 | 547 | 194 | 10.2 |
| Las Animas | 25.3 | 8.1 | 21.3 | 6.6 | 84 | 41 | 734 | 186 | 10.1 |
| Otero | 28.8 | 8.8 | 21.8 | 8.0 | 84 | 45 | 775 | 185 | 11.3 |
| Prowers | 25.7 | 8.0 | 21.8 | 6.6 | 88 | 38 | 602 | 164 | 9.2 |
| Pueblo | 27.5 | 8.4 | 22.2 | 7.5 | 120 | 60 | 718 | 189 | 12.0 |
| ***Total S. E. District** | **26.8** | **7.8** | **21.4** | **7.1** | **113** | **70** | **703** | **187** | **10.6** |
| **State Total** | **26.6** | **9.8** | **24.0** | **6.7** | **156** | **66** | **777** | **221** | **12.3** |

*Indicates approximate location of District for which Counties are given above.

## CORN—ACREAGE, PRODUCTION, AND VALUE, 1880-1937

| Year | Acres | | Yield Per Acre, Bushels | Production, Bushels | Price Per Bushel | Value | Value Per Acre |
|---|---|---|---|---|---|---|---|
| | Planted | Harvested | | | | | |
| 1880 | ------ | 24,000 | 18.5 | 444,000 | $ .77 | $ 341,880 | $14.24 |
| 1881 | ------ | 25,000 | 16.0 | 400,000 | 1.05 | 420,000 | 16.80 |
| 1882 | ------ | 26,000 | 18.5 | 481,000 | .90 | 432,900 | 16.65 |
| 1883 | ------ | 26,000 | 19.0 | 494,000 | .85 | 419,900 | 16.15 |
| 1884 | ------ | 28,000 | 21.0 | 588,000 | .65 | 382,200 | 13.65 |
| 1885 | ------ | 32,000 | 21.0 | 672,000 | .68 | 456,960 | 14.28 |
| 1886 | ------ | 35,000 | 20.0 | 700,000 | .50 | 350,000 | 10.00 |
| 1887 | ------ | 40,000 | 15.0 | 600,000 | .63 | 378,000 | 9.45 |
| 1888 | ------ | 45,000 | 18.0 | 810,000 | .57 | 461,700 | 10.26 |
| 1889 | ------ | 53,000 | 19.5 | 1,034,000 | .58 | 599,720 | 11.32 |
| 1890 | ------ | 58,000 | 18.0 | 1,044,000 | 63 | 657,720 | 11.34 |
| 1891 | ------ | 63,000 | 21.5 | 1,354,000 | .53 | 717,620 | 11.39 |
| 1892 | ------ | 70,000 | 22.0 | 1,540,000 | .40 | 616,000 | 8.80 |
| 1893 | ------ | 70,000 | 16.0 | 1,120,000 | .51 | 571,200 | 8.16 |
| 1894 | ------ | 72,000 | 19.5 | 1,404,000 | .61 | 856,440 | 11.90 |
| 1895 | ------ | 102,000 | 18.0 | 1,836,000 | .41 | 752,760 | 7.38 |
| 1896 | ------ | 102,000 | 16.0 | 1,632,000 | .36 | 587,520 | 5.76 |
| 1897 | ------ | 100,000 | 19.0 | 1,900,000 | .38 | 722,000 | 7.22 |
| 1898 | ------ | 97,000 | 18.0 | 1,746,000 | .40 | 698,400 | 7.20 |
| 1899 | ------ | 93,000 | 15.0 | 1,395,000 | .43 | 599,850 | 6.45 |
| 1900 | ------ | 94,000 | 18.5 | 1,739,000 | .48 | 834,720 | 8.88 |
| 1901 | ------ | 109,000 | 17.0 | 1,853,000 | .74 | 1,371,220 | 12.58 |
| 1902 | ------ | 131,000 | 16.5 | 2,162,000 | .59 | 1,275,580 | 9.74 |
| 1903 | ------ | 143,000 | 17.5 | 2,502,000 | .54 | 1,351,080 | 9.45 |
| 1904 | ------ | 164,000 | 19.0 | 3,116,000 | .54 | 1,682,640 | 10.26 |
| 1905 | ------ | 180,000 | 20.0 | 3,600,000 | .47 | 1,692,000 | 9.40 |
| 1906 | ------ | 195,000 | 19.0 | 3,705,000 | .50 | 1,852,500 | 9.50 |
| 1907 | ------ | 210,000 | 18.0 | 3,780,000 | .65 | 2,457,000 | 11.70 |
| 1908 | ------ | 260,000 | 16.0 | 4,160,000 | .71 | 2,953,600 | 11.36 |
| 1909 | ------ | 361,000 | 17.8 | 6,426,000 | .70 | 4,498,200 | 12.46 |
| 1910 | ------ | 390,000 | 15.5 | 6,045,000 | .60 | 3,627,000 | 9.30 |
| 1911 | ------ | 421,000 | 14.0 | 5,894,000 | .78 | 4,597,320 | 10.92 |
| 1912 | ------ | 463,000 | 19.0 | 8,797,000 | .50 | 4,398,500 | 9.50 |
| 1913 | ------ | 500,000 | 15.0 | 7,500,000 | .73 | 5,475,000 | 10.95 |
| 1914 | ------ | 630,000 | 19.0 | 11,970,000 | .60 | 7,182,000 | 11.40 |
| 1915 | ------ | 700,000 | 20.0 | 14,000,000 | .55 | 7,700,000 | 11.00 |
| 1916 | ------ | 750,000 | 14.0 | 10,500,000 | .90 | 9,450,000 | 12.60 |
| 1917 | ------ | 840,000 | 18.0 | 15,120,000 | 1.25 | 18,900,000 | 22.50 |
| 1918 | ------ | 800,000 | 18.5 | 14,800,000 | 1.35 | 19,980,000 | 24.98 |
| 1919 | ------ | 898,000 | 13.5 | 12,123,000 | 1.42 | 17,214,660 | 19.17 |
| 1920 | ------ | 1,056,000 | 18.5 | 19,536,000 | .70 | 13,675,200 | 12.95 |
| 1921 | ------ | 1,036,000 | 12.0 | 12,432,000 | .31 | 3,853,920 | 3.72 |
| 1922 | ------ | 1,125,000 | 14.0 | 15,750,000 | .66 | 10,395,000 | 9.24 |
| 1923 | ------ | 1,415,000 | 22.0 | 31,130,000 | .65 | 20,234,500 | 14.30 |
| 1924 | 1,858,000 | 1,450,000 | 8.5 | 12,325,000 | .88 | 10,846,000 | 7.48 |
| 1925 | 1,600,000 | 1,537,000 | 13.0 | 19,981,000 | .70 | 13,986,700 | 9.10 |
| 1926 | 1,727,000 | 1,537,000 | 6.5 | 9,990,000 | .71 | 7,092,900 | 4.61 |
| 1927 | 1,504,000 | 1,414,000 | 15.0 | 21,210,000 | .68 | 14,422,800 | 10.20 |
| 1928 | 1,603,000 | 1,555,000 | 13.5 | 20,992,000 | .68 | 14,274,560 | 9.18 |
| 1929 | 1,614,000 | 1,533,000 | 14.5 | 22,228,000 | .71 | 15,781,880 | 10.29 |
| 1930 | 1,501,000 | 1,456,000 | 21.5 | 31,304,000 | .48 | 15,025,920 | 10.32 |
| 1931 | 1,935,000 | 1,660,000 | 9.5 | 15,770,000 | .36 | 5,677,200 | 3.42 |
| 1932 | 2,580,000 | 1,859,000 | 7.5 | 13,942,000 | .28 | 3,903,760 | 2.10 |
| 1933 | 2,028,000 | 1,785,000 | 11.0 | 19,635,000 | .34 | 6,675,900 | 3.74 |
| 1934 | 1,625,000 | 844,000 | 4.0 | 3,376,000 | .97 | 3,274,720 | 3.88 |
| 1935 | 1,508,000 | 1,266,000 | 8.5 | 10,761,000 | .66 | 7,102,000 | 5.61 |
| 1936 | 1,568,000 | 1,241,000 | 9.0 | 11,169,000 | 1.10 | 12,286,000 | 9.90 |
| 1937 | 1,365,000 | 1,067,000 | 8.0 | 8,536,000 | .68 | 5,804,000 | 5.44 |

Note—Prior to 1929 the price per unit used is as of December 1. Beginning with 1929 the price per unit is the average annual price per unit.

## CORN—UTILIZATION FOR GRAIN, SILAGE, HOGGING DOWN, GRAZING AND FORAGE, 1924-1937

| Year | FOR GRAIN | | | FOR SILAGE | | | Hogging Down, Grazing and Forage Acreage |
|---|---|---|---|---|---|---|---|
| | Acreage Harvested | Yield Per Acre Bu. | Production Bu. | Acreage Harvested | Yield Per Acre Tons | Production Tons | |
| | | | COLORADO | | | | |
| 1924 | 1,104,000 | 9.5 | 10,488,000 | 50,000 | 3.4 | 170,000 | 296,000 |
| 1925 | 1,211,000 | 13.5 | 16,348,000 | 31,000 | 4.1 | 127,000 | 295,000 |
| 1926 | 1,205,000 | 7.5 | 9,038,000 | 46,000 | 3.9 | 179,000 | 286,000 |
| 1927 | 1,212,000 | 15.5 | 18,786,000 | 34,000 | 5.5 | 187,000 | 168,000 |
| 1928 | 1,379,000 | 14.0 | 19,306,000 | 30,000 | 4.9 | 147,000 | 146,000 |
| 1929 | 1,262,000 | 15.0 | 18,930,000 | 46,000 | 5.0 | 230,000 | 225,000 |
| 1930 | 1,237,000 | 22.0 | 27,214,000 | 41,000 | 5.5 | 226,000 | 178,000 |
| 1931 | 1,350,000 | 10.5 | 14,175,000 | 53,000 | 4.0 | 212,000 | 257,000 |
| 1932 | 1,492,000 | 8.5 | 12,682,000 | 69,000 | 3.0 | 207,000 | 298,000 |
| 1933 | 1,527,000 | 11.5 | 17,560,000 | 57,000 | 5.0 | 285,000 | 201,000 |
| 1934 | 248,000 | 6.4 | 1,587,000 | 91,000 | 2.5 | 228,000 | 505,000 |
| 1935 | 931,000 | 9.5 | 8,844,000 | 71,000 | 3.0 | 213,000 | 264,000 |
| 1936 | 931,000 | 10.0 | 9,310,000 | 68,000 | 2.7 | 184,000 | 242,000 |
| 1937 | 640,000 | 9.0 | 5,760,000 | 75,000 | 3.3 | 248,000 | 352,000 |
| | | | UNITED STATES | | | | |
| 1924 | 84,119,000 | 22.1 | 1,860,112,000 | 4,307,000 | 6.67 | 28,737,000 | 11,994,000 |
| 1925 | 86,825,000 | 27.4 | 2,382,288,000 | 3,681,000 | 7.97 | 29,343,000 | 10,825,000 |
| 1926 | 83,275,000 | 25.7 | 2,140,207,000 | 4,350,000 | 7.01 | 30,493,000 | 11,827,000 |
| 1927 | 83,915,000 | 26.4 | 2,218,189,000 | 4,268,000 | 7.01 | 29,926,000 | 10,174,000 |
| 1928 | 85,832,000 | 26.3 | 2,260,990,000 | 3,985,000 | 7.53 | 30,000,000 | 10,519,000 |
| 1929 | 83,194,000 | 25.7 | 2,135,038,000 | 4,021,000 | 7.30 | 29,335,000 | 10,590,000 |
| 1930 | 85,510,000 | 20.6 | 1,757,270,000 | 4,875,000 | 6.22 | 30,316,000 | 11,081,000 |
| 1931 | 91,022,000 | 24.5 | 2,227,881,000 | 4,714,000 | 7.04 | 33,163,000 | 11,038,000 |
| 1932 | 96,800,000 | 26.6 | 2,572,102,000 | 4,177,000 | 7.58 | 31,680,000 | 9,348,000 |
| 1933 | 91,790,000 | 22.9 | 2,100,292,000 | 4,714,000 | 6.87 | 32,375,000 | 9,220,000 |
| 1934 | 61,245,000 | 18.7 | 1,146,684,000 | 6,919,000 | 5.03 | 34,796,000 | 23,969,000 |
| 1935 | 82,882,000 | 24.2 | 2,005,482,000 | 4,672,000 | 7.28 | 34,012,000 | 7,887,000 |
| 1936 | 67,640,000 | 18.5 | 1,253,766,000 | 8,309,000 | 3.90 | 32,419,000 | 17,071,000 |
| 1937 | 81,509,000 | 28.7 | 2,343,258,000 | 5,140,000 | 6.87 | 35,334,000 | 7,161,000 |

## ALL WHEAT—ACREAGE PRODUCTION, AND VALUE, 1880-1937

| Year | Acres | | Yield Per Acre, Bushels | Production, Bushels | Price Per Bushel | Value | Value Per Acre |
|---|---|---|---|---|---|---|---|
| | Planted[1] | Harvested | | | | | |
| 1880 | ------ | 68,000 | 17.5 | 1,190,000 | $ .95 | $ 1,130,500 | $16.62 |
| 1881 | ------ | 80,000 | 20.0 | 1,600,000 | 1.33 | 2,128,000 | 26.60 |
| 1882 | ------ | 91,000 | 19.0 | 1,729,000 | .94 | 1,625,260 | 17.86 |
| 1883 | ------ | 108,000 | 21.0 | 2,268,000 | .95 | 2,154,600 | 19.95 |
| 1884 | ------ | 110,000 | 21.5 | 2,365,000 | .56 | 1,324,400 | 12.04 |
| 1885 | ------ | 112,000 | 20.0 | 2,240,000 | .82 | 1,836,800 | 16.40 |
| 1886 | ------ | 112,000 | 20.0 | 2,240,000 | .72 | 1,612,800 | 14.40 |
| 1887 | ------ | 109,000 | 21.0 | 2,289,000 | .75 | 1,716,750 | 15.75 |
| 1888 | ------ | 121,000 | 17.5 | 2,118,000 | .90 | 1,906,200 | 15.75 |
| 1889 | ------ | 127,000 | 22.4 | 2,845,000 | .72 | 2,048,400 | 16.13 |
| 1890 | ------ | 143,000 | 18.5 | 2,646,000 | .81 | 2,143,260 | 14.99 |
| 1891 | ------ | 153,000 | 23.0 | 3,519,000 | .73 | 2,568,870 | 16.79 |
| 1892 | ------ | 175,000 | 19.0 | 3,325,000 | .58 | 1,928,500 | 11.02 |
| 1893 | ------ | 151,000 | 14.0 | 2,114,000 | .52 | 1,099,280 | 7.28 |
| 1894 | ------ | 130,000 | 18.0 | 2,340,000 | .65 | 1,521,000 | 11.70 |
| 1895 | ------ | 133,000 | 23.5 | 3,126,000 | .56 | 1,750,560 | 13.16 |
| 1896 | ------ | 185,000 | 13.5 | 2,498,000 | .61 | 1,523,780 | 8.24 |
| 1897 | ------ | 210,000 | 24.0 | 5,040,000 | .70 | 3,528,000 | 16.80 |
| 1898 | ------ | 240,000 | 22.0 | 5,280,000 | .56 | 2,956,800 | 12.32 |
| 1899 | ------ | 295,000 | 18.9 | 5,576,000 | .57 | 3,178,320 | 10.77 |
| 1900 | ------ | 310,000 | 18.0 | 5,580,000 | .59 | 3,292,200 | 10.62 |
| 1901 | ------ | 310,000 | 21.0 | 6,510,000 | .67 | 4,361,700 | 14.07 |
| 1902 | ------ | 294,000 | 12.5 | 3,675,000 | .75 | 2,756,250 | 9.38 |
| 1903 | ------ | 295,000 | 20.0 | 5,900,000 | .66 | 3,894,000 | 13.20 |
| 1904 | ------ | 290,000 | 18.0 | 5,220,000 | .91 | 4,750,200 | 16.38 |
| 1905 | ------ | 300,000 | 21.0 | 6,300,000 | .70 | 4,410,000 | 14.70 |
| 1906 | ------ | 310,000 | 25.0 | 7,750,000 | .65 | 5,037,500 | 16.25 |
| 1907 | ------ | 325,000 | 21.0 | 6,825,000 | .78 | 5,323,500 | 16.38 |
| 1908 | ------ | 335,000 | 17.0 | 5,695,000 | .88 | 5,011,600 | 14.96 |
| 1909 | ------ | 341,000 | 22.5 | 7,687,000 | .93 | 7,148,910 | 20.96 |
| 1910 | ------ | 400,000 | 15.5 | 6,188,000 | .82 | 5,074,160 | 12.69 |
| 1911 | ------ | 470,000 | 13.0 | 6,120,000 | .84 | 5,140,800 | 10.94 |
| 1912 | ------ | 485,000 | 22.3 | 10,810,000 | .73 | 7,891,300 | 16.27 |
| 1913 | ------ | 465,000 | 18.0 | 8,363,000 | .78 | 6,523,140 | 14.03 |
| 1914 | ------ | 525,000 | 21.5 | 11,287,000 | .87 | 9,819,690 | 18.70 |
| 1915 | ------ | 680,000 | 22.6 | 15,380,000 | .80 | 12,304,000 | 18.09 |
| 1916 | ------ | 745,000 | 17.7 | 13,152,000 | 1.50 | 19,728,000 | 26.48 |
| 1917 | ------ | 770,000 | 20.4 | 15,670,000 | 1.93 | 30,243,100 | 39.28 |
| 1918 | ------ | 1,225,000 | 17.2 | 21,025,000 | 1.95 | 40,998,750 | 33.47 |
| 1919 | 1,405,000 | 1,329,000 | 13.8 | 18,300,000 | 2.02 | 36,966,000 | 27.81 |
| 1920 | 1,596,000 | 1,410,000 | 15.6 | 21,967,000 | 1.35 | 29,655,450 | 21.03 |
| 1921 | 1,887,000 | 1,751,000 | 14.5 | 25,374,000 | .76 | 19,284,240 | 11.01 |
| 1922 | 2,529,000 | 1,878,000 | 12.0 | 22,587,000 | .89 | 20,102,430 | 10.70 |
| 1923 | 2,174,000 | 1,538,000 | 11.8 | 18,118,000 | .83 | 15,037,940 | 9.78 |
| 1924 | 1,505,000 | 1,360,000 | 13.0 | 17,624,000 | 1.18 | 20,796,320 | 15.29 |
| 1925 | 2,040,000 | 1,487,000 | 11.5 | 17,122,000 | 1.36 | 23,285,920 | 15.66 |
| 1926 | 2,090,000 | 1,685,000 | 12.4 | 20,890,000 | 1.07 | 22,352,300 | 13.27 |
| 1927 | 2,273,000 | 1,668,000 | 13.4 | 22,299,000 | 1.03 | 22,967,970 | 13.77 |
| 1928 | 2,227,000 | 1,481,000 | 14.0 | 20,797,000 | .85 | 17,677,450 | 11.94 |
| 1929 | 1,899,000 | 1,539,000 | 11.7 | 17,934,000 | .96 | 17,216,640 | 11.19 |
| 1930 | 2,016,000 | 1,659,000 | 13.9 | 23,058,000 | .62 | 14,295,960 | 8.62 |
| 1931 | 1,678,000 | 1,420,000 | 12.0 | 17,040,000 | .33 | 5,623,200 | 3.96 |
| 1932 | 1,700,000 | 704,000 | 10.6 | 7,447,000 | .37 | 2,755,390 | 3.91 |
| 1933 | 1,326,000 | 583,000 | 10.9 | 6,350,000 | .58 | 3,683,000 | 6.32 |
| 1934 | 1,666,000 | 704,000 | 8.8 | 6,192,000 | .84 | 5,201,280 | 7.39 |
| 1935 | 1,388,000 | 553,000 | 11.8 | 6,532,000 | .90 | 5,885,000 | 10.64 |
| 1936 | 1,728,000 | 853,000 | 12.5 | 10,691,000 | 1.00 | 10,702,000 | 12.55 |
| 1937 | 1,786,000 | 1,136,000 | 13.3 | 15,155,000 | .94 | 14,246,000 | 12.54 |

Note—Prior to 1929 the price per unit used is as of December 1. Beginning with 1929 the price per unit is the average annual price per unit.

[1]Winter wheat is planted fall of preceding year

## WINTER WHEAT AND SPRING WHEAT—ACREAGE AND PRODUCTION

### WINTER WHEAT

| Year | Acres | | Yield Per Acre Planted Bushels | Yield Per Acre Harv. Bushels | Production Bushels |
|---|---|---|---|---|---|
| | Planted[1] | Harvested | | | |
| 1919 | 1,075,000 | 1,032,000 | 12.8 | 13.3 | 13,726,000 |
| 1920 | 1,259,000 | 1,083,000 | 12.9 | 15.0 | 16,245,000 |
| 1921 | 1,529,000 | 1,407,000 | 12.9 | 14.0 | 19,698,000 |
| 1922 | 2,199,000 | 1,548,000 | 8.1 | 11.5 | 17,802,000 |
| 1923 | 1,848,000 | 1,238,000 | 7.4 | 11.0 | 13,618,000 |
| 1924 | 1,244,000 | 1,120,000 | 11.3 | 12.5 | 14,000,000 |
| 1925 | 1,760,000 | 1,232,000 | 7.7 | 11.0 | 13,552,000 |
| 1926 | 1,771,000 | 1,417,000 | 9.6 | 12.0 | 17,004,000 |
| 1927 | 1,923,000 | 1,346,000 | 8.7 | 12.5 | 16,825,000 |
| 1928 | 1,825,000 | 1,095,000 | 7.8 | 13.0 | 14,235,000 |
| 1929 | 1,505,000 | 1,204,000 | 8.8 | 11.0 | 13,244,000 |
| 1930 | 1,655,000 | 1,324,000 | 11.2 | 14.0 | 18,536,000 |
| 1931 | 1,433,000 | 1,218,000 | 10.2 | 12.0 | 14,616,000 |
| 1932 | 1,390,000 | 487,000 | 3.3 | 9.5 | 4,626,000 |
| 1933 | 924,000 | 268,000 | 2.6 | 9.0 | 2,412,000 |
| 1934 | 1,292,000 | 517,000 | 3.0 | 7.6 | 3,929,000 |
| 1935 | 986,000 | 207,000 | 2.4 | 11.5 | 2,380,000 |
| 1936 | 1,197,000 | 455,000 | 4.9 | 13.0 | 5,915,000 |
| 1937 | 1,341,000 | 774,000 | 8.1 | 13.5 | 10,449,000 |
| 1938 | 1,381,000 | | | | |

[1]Planted fall of preceding year.

### SPRING WHEAT

| Year | Acres | | Yield Per Acre Planted Bushels | Yield Per Acre Harv. Bushels | Production Bushels |
|---|---|---|---|---|---|
| | Planted | Harvested | | | |
| 1919 | 330,000 | 297,000 | 13.9 | 15.4 | 4,574,000 |
| 1920 | 337,000 | 327,000 | 17.0 | 17.5 | 5,722,000 |
| 1921 | 358,000 | 344,000 | 15.9 | 16.5 | 5,676,000 |
| 1922 | 330,000 | 330,000 | 14.5 | 14.5 | 4,785,000 |
| 1923 | 326,000 | 300,000 | 13.8 | 15.0 | 4,500,000 |
| 1924 | 261,000 | 240,000 | 13.9 | 15.1 | 3,624,000 |
| 1925 | 280,000 | 255,000 | 12.8 | 14.0 | 3,570,000 |
| 1926 | 319,000 | 268,000 | 12.2 | 14.5 | 3,886,000 |
| 1927 | 350,000 | 322,000 | 15.6 | 17.0 | 5,474,000 |
| 1928 | 402,000 | 386,000 | 16.3 | 17.0 | 6,562,000 |
| 1929 | 394,000 | 335,000 | 11.9 | 14.0 | 4,690,000 |
| 1930 | 361,000 | 335,000 | 12.5 | 13.5 | 4,522,000 |
| 1931 | 245,000 | 202,000 | 9.9 | 12.0 | 2,424,000 |
| 1932 | 310,000 | 217,000 | 9.1 | 13.0 | 2,821,000 |
| 1933 | 402,000 | 315,000 | 9.8 | 12.5 | 3,938,000 |
| 1934 | 374,000 | 187,000 | 6.0 | 12.1 | 2,263,000 |
| 1935 | 402,000 | 346,000 | 10.3 | 12.0 | 4,152,000 |
| 1936 | 531,000 | 398,000 | 9.0 | 12.0 | 4,776,000 |
| 1937 | 445,000 | 362,000 | 10.6 | 13.0 | 4,706,000 |

## OATS—ACREAGE, PRODUCTION, AND VALUE, 1880-1937

| Year | Acres | | Yield Per Acre, Bushels | Production, Bushels | Price Per Bushel | Value | Value Per Acre |
|---|---|---|---|---|---|---|---|
| | Planted | Harvested | | | | | |
| 1880 | ------ | 26,000 | 27.0 | 702,000 | $ .65 | $ 456,300 | $17.55 |
| 1881 | ------ | 32,000 | 27.5 | 880,000 | .81 | 712,800 | 22.28 |
| 1882 | ------ | 38,000 | 34.0 | 1,292,000 | .65 | 839,800 | 22.10 |
| 1883 | ------ | 44,000 | 28.5 | 1,254,000 | .60 | 752,400 | 17.10 |
| 1884 | ------ | 48,000 | 32.0 | 1,536,000 | .40 | 614,400 | 12.80 |
| 1885 | ------ | 58,000 | 32.0 | 1,856,000 | .46 | 853,760 | 14.72 |
| 1886 | ------ | 66,000 | 29.0 | 1,914,000 | .42 | 803,880 | 12.18 |
| 1887 | ------ | 79,000 | 27.0 | 2,133,000 | .45 | 959,850 | 12.15 |
| 1888 | ------ | 80,000 | 24.0 | 1,920,000 | .42 | 806,400 | 10.08 |
| 1889 | ------ | 88,000 | 28.6 | 2,517,000 | .40 | 1,006,800 | 11.44 |
| 1890 | ------ | 91,000 | 20.0 | 1,820,000 | .50 | 910,000 | 10.00 |
| 1891 | ------ | 101,000 | 28.0 | 2,828,000 | .38 | 1,074,640 | 10.64 |
| 1892 | ------ | 117,000 | 26.5 | 3,100,000 | .34 | 1,054,000 | 9.01 |
| 1893 | ------ | 126,000 | 24.5 | 3,087,000 | .37 | 1,142,190 | 9.06 |
| 1894 | ------ | 114,000 | 27.0 | 3,078,000 | .46 | 1,415,880 | 12.42 |
| 1895 | ------ | 123,000 | 34.0 | 4,182,000 | .28 | 1,170,960 | 9.52 |
| 1896 | ------ | 117,000 | 22.0 | 2,574,000 | .30 | 772,200 | 6.60 |
| 1897 | ------ | 112,000 | 34.0 | 3,808,000 | .32 | 1,218,560 | 10.88 |
| 1898 | ------ | 111,000 | 34.0 | 3,774,000 | .41 | 1,547,340 | 13.94 |
| 1899 | ------ | 121,000 | 29.0 | 3,509,000 | .42 | 1,473,780 | 12.18 |
| 1900 | ------ | 133,000 | 29.5 | 3,924,000 | .43 | 1,687,320 | 12.69 |
| 1901 | ------ | 135,000 | 32.0 | 4,320,000 | .50 | 2,160,000 | 16.00 |
| 1902 | ------ | 137,000 | 24.5 | 3,356,000 | .51 | 1,711,560 | 12.49 |
| 1903 | ------ | 138,000 | 32.0 | 4,416,000 | .41 | 1,810,560 | 13.12 |
| 1904 | ------ | 137,000 | 35.5 | 4,864,000 | .46 | 2,237,440 | 16.33 |
| 1905 | ------ | 138,000 | 35.0 | 4,830,000 | .41 | 1,980,300 | 14.35 |
| 1906 | ------ | 148,000 | 38.0 | 5,624,000 | .45 | 2,530,800 | 17.10 |
| 1907 | ------ | 156,000 | 35.0 | 5,460,000 | .50 | 2,730,000 | 17.50 |
| 1908 | ------ | 180,000 | 31.5 | 5,670,000 | .54 | 3,061,800 | 17.01 |
| 1909 | ------ | 200,000 | 38.0 | 7,600,000 | .53 | 4,028,000 | 20.14 |
| 1910 | ------ | 205,000 | 32.0 | 6,560,000 | .46 | 3,017,600 | 14.72 |
| 1911 | ------ | 205,000 | 28.0 | 5,740,000 | .48 | 2,755,200 | 13.44 |
| 1912 | ------ | 205,000 | 38.0 | 7,790,000 | .38 | 2,960,200 | 14.44 |
| 1913 | ------ | 215,000 | 30.0 | 6,450,000 | .44 | 2,838,000 | 13.20 |
| 1914 | ------ | 225,000 | 35.0 | 7,875,000 | .45 | 3,543,750 | 15.75 |
| 1915 | ------ | 225,000 | 33.0 | 7,425,000 | .41 | 3,044,250 | 13.53 |
| 1916 | ------ | 225,000 | 28.5 | 6,412,000 | .60 | 3,847,200 | 17.10 |
| 1917 | ------ | 230,000 | 32.0 | 7,360,000 | .76 | 5,593,600 | 24.32 |
| 1918 | ------ | 185,000 | 30.0 | 5,550,000 | .80 | 4,440,000 | 24.00 |
| 1919 | ------ | 174,000 | 26.0 | 4,524,000 | .90 | 4,071,600 | 23.40 |
| 1920 | ------ | 204,000 | 31.5 | 6,426,000 | .60 | 3,855,600 | 18.90 |
| 1921 | ------ | 217,000 | 29.5 | 6,402,000 | .33 | 2,112,660 | 9.74 |
| 1922 | ------ | 185,000 | 25.0 | 4,625,000 | .45 | 2,081,250 | 11.25 |
| 1923 | ------ | 213,000 | 30.5 | 6,496,000 | .46 | 2,988,160 | 14.03 |
| 1924 | 273,000 | 232,000 | 26.0 | 6,032,000 | .58 | 3,498,560 | 15.08 |
| 1925 | 258,000 | 214,000 | 25.5 | 5,457,000 | .50 | 2,728,500 | 12.75 |
| 1926 | 232,000 | 195,000 | 26.0 | 5,070,000 | .44 | 2,230,800 | 11.44 |
| 1927 | 197,000 | 189,000 | 29.0 | 5,481,000 | .48 | 2,630,880 | 13.92 |
| 1928 | 191,000 | 183,000 | 30.0 | 5,490,000 | .45 | 2,470,500 | 13.50 |
| 1929 | 231,000 | 203,000 | 29.0 | 5,887,000 | .47 | 2,766,890 | 13.63 |
| 1930 | 190,000 | 177,000 | 30.0 | 5,310,000 | .35 | 1,858,500 | 10.50 |
| 1931 | 197,000 | 156,000 | 24.5 | 3,822,000 | .27 | 1,031,940 | 6.62 |
| 1932 | 259,000 | 181,000 | 26.0 | 4,706,000 | .22 | 1,255,320 | 6.94 |
| 1933 | 200,000 | 160,000 | 25.5 | 4,080,000 | .28 | 1,142,400 | 7.14 |
| 1934 | 187,000 | 103,000 | 25.0 | 2,575,000 | .52 | 1,339,000 | 13.00 |
| 1935 | 176,000 | 160,000 | 28.0 | 4,480,000 | .34 | 1,523,000 | 9.52 |
| 1936 | 197,000 | 152,000 | 28.0 | 4,256,000 | .49 | 2,085,000 | 13.72 |
| 1937 | 168,000 | 143,000 | 31.0 | 4,433,000 | .40 | 1,773,000 | 12.40 |

Note—Prior to 1929 the price per unit used is as of December 1. Beginning with 1929 the price per unit is the average annual price per unit.

BARLEY—ACREAGE, PRODUCTION, AND VALUE, 1880-1937

| Year | Acres | | Yield Per Acre, Bushels | Production, Bushels | Price Per Bushel | Value | Value Per Acre |
|---|---|---|---|---|---|---|---|
| | Planted | Harvested | | | | | |
| 1880 | ------ | 4,000 | 27.5 | 110,000 | $ .90 | $ 99,000 | $24.75 |
| 1881 | ------ | 5,000 | 27.0 | 135,000 | 1.15 | 155,250 | 31.05 |
| 1882 | ------ | 5,000 | 27.5 | 138,000 | .92 | 126,960 | 25.39 |
| 1883 | ------ | 6,000 | 27.0 | 162,000 | .75 | 121,500 | 20.25 |
| 1884 | ------ | 7,000 | 27.5 | 192,000 | .57 | 109,440 | 15.63 |
| 1885 | ------ | 8,000 | 27.5 | 220,000 | .60 | 132,000 | 16.50 |
| 1886 | ------ | 12,000 | 27.0 | 324,000 | .62 | 200,880 | 16.74 |
| 1887 | ------ | 11,000 | 27.0 | 297,000 | .62 | 184,140 | 16.74 |
| 1888 | ------ | 12,000 | 26.0 | 312,000 | .70 | 218,400 | 18.20 |
| 1889 | ------ | 12,000 | 27.4 | 329,000 | .63 | 207,270 | 17.27 |
| 1890 | ------ | 13,000 | 24.0 | 312,000 | .76 | 237,120 | 18.24 |
| 1891 | ------ | 14,000 | 28.0 | 392,000 | .56 | 219,520 | 15.68 |
| 1892 | ------ | 16,000 | 27.0 | 432,000 | .54 | 233,280 | 14.58 |
| 1893 | ------ | 18,000 | 25.5 | 459,000 | .50 | 229,500 | 12.75 |
| 1894 | ------ | 18,000 | 26.0 | 468,000 | .58 | 271,440 | 15.08 |
| 1895 | ------ | 20,000 | 28.0 | 560,000 | .60 | 336,000 | 16.80 |
| 1896 | ------ | 19,000 | 21.5 | 408,000 | .46 | 187,680 | 9.88 |
| 1897 | ------ | 20,000 | 28.5 | 570,000 | .51 | 290,700 | 14.54 |
| 1898 | ------ | 20,000 | 26.5 | 530,000 | .46 | 243,800 | 12.19 |
| 1899 | ------ | 22,000 | 24.2 | 532,000 | .55 | 292,600 | 13.30 |
| 1900 | ------ | 25,000 | 23.0 | 575,000 | .50 | 287,500 | 11.50 |
| 1901 | ------ | 26,000 | 26.5 | 689,000 | .63 | 434,070 | 16.70 |
| 1902 | ------ | 30,000 | 20.0 | 600,000 | .60 | 360,000 | 12.00 |
| 1903 | ------ | 31,000 | 27.5 | 852,000 | .61 | 519,720 | 16.77 |
| 1904 | ------ | 37,000 | 28.5 | 1,054,000 | .57 | 600,780 | 16.24 |
| 1905 | ------ | 43,000 | 28.5 | 1,226,000 | .53 | 649,780 | 15.11 |
| 1906 | ------ | 49,000 | 28.0 | 1,372,000 | .54 | 740,880 | 15.12 |
| 1907 | ------ | 61,000 | 26.0 | 1,586,000 | .60 | 951,600 | 15.60 |
| 1908 | ------ | 62,000 | 23.0 | 1,426,000 | .65 | 926,900 | 14.95 |
| 1909 | ------ | 71,000 | 26.5 | 1,882,000 | .66 | 1,242,120 | 17.49 |
| 1910 | ------ | 76,000 | 20.5 | 1,558,000 | .60 | 934,800 | 12.30 |
| 1911 | ------ | 74,000 | 19.5 | 1,443,000 | .69 | 995,670 | 13.46 |
| 1912 | ------ | 76,000 | 27.5 | 2,090,000 | .50 | 1,045,000 | 13.75 |
| 1913 | ------ | 118,000 | 21.0 | 2,478,000 | .56 | 1,387,680 | 11.76 |
| 1914 | ------ | 112,000 | 26.5 | 2,968,000 | .55 | 1,632,400 | 14.58 |
| 1915 | ------ | 120,000 | 26.0 | 3,120,000 | .48 | 1,497,600 | 12.48 |
| 1916 | ------ | 160,000 | 20.5 | 3,280,000 | .82 | 2,689,600 | 16.81 |
| 1917 | ------ | 168,000 | 24.0 | 4,032,000 | 1.04 | 4,193,280 | 24.96 |
| 1918 | ------ | 206,000 | 21.0 | 4,326,000 | 1.13 | 4,888,380 | 23.73 |
| 1919 | ------ | 153,000 | 18.5 | 2,830,000 | 1.20 | 3,396,000 | 22.20 |
| 1920 | ------ | 216,000 | 22.5 | 4,860,000 | .75 | 3,645,000 | 16.88 |
| 1921 | ------ | 202,000 | 21.5 | 4,343,000 | .37 | 1,606,910 | 7.96 |
| 1922 | ------ | 186,000 | 20.5 | 3,813,000 | .59 | 2,249,670 | 12.10 |
| 1923 | ------ | 223,000 | 22.0 | 4,906,000 | .54 | 2,649,240 | 11.88 |
| 1924 | 416,000 | 312,000 | 16.0 | 4,992,000 | .72 | 3,594,240 | 11.52 |
| 1925 | 507,000 | 376,000 | 15.0 | 5,640,000 | .58 | 3,271,200 | 8.70 |
| 1926 | 467,000 | 350,000 | 15.5 | 5,425,000 | .55 | 2,983,750 | 8.52 |
| 1927 | 428,000 | 385,000 | 20.0 | 7,700,000 | .56 | 4,312,000 | 11.20 |
| 1928 | 545,000 | 512,000 | 23.0 | 11,776,000 | .54 | 6,359,040 | 12.42 |
| 1929 | 760,000 | 608,000 | 18.0 | 10,944,000 | .55 | 6,019,200 | 9.90 |
| 1930 | 588,000 | 530,000 | 20.5 | 10,865,000 | .40 | 4,436,000 | 8.20 |
| 1931 | 586,000 | 439,000 | 15.5 | 6,804,000 | .27 | 1,837,080 | 4.18 |
| 1932 | 813,000 | 472,000 | 16.5 | 7,788,000 | .20 | 1,557,600 | 3.30 |
| 1933 | 698,000 | 405,000 | 16.0 | 6,480,000 | .28 | 1,814,400 | 4.48 |
| 1934 | 480,000 | 192,000 | 19.7 | 3,782,000 | .65 | 2,458,300 | 12.80 |
| 1935 | 369,000 | 321,000 | 20.0 | 6,420,000 | .44 | 2,825,000 | 8.80 |
| 1936 | 550,000 | 385,000 | 18.5 | 7,122,000 | .72 | 5,128,000 | 13.33 |
| 1937 | 512,000 | 408,000 | 21.5 | 8,772,000 | .53 | 4,649,000 | 11.39 |

Note—Prior to 1929 the price per unit used is as of December 1. Beginning with 1929 the price per unit is the average annual price per unit.

## RYE—ACREAGE, PRODUCTION, AND VALUE, 1880-1937

| Year | Acres | | Yield Per Acre, Bushels | Production, Bushels | Price Per Bushel | Value | Value Per Acre |
|---|---|---|---|---|---|---|---|
| | Planted for All Purposes* | Harvested for Grain | | | | | |
| 1880 | ------ | 1,000 | 12.5 | 12,000 | $ .67 | $ 8,040 | $ 8.04 |
| 1881 | ------ | 1,000 | 16.5 | 16,000 | .97 | 15,520 | 15.52 |
| 1882 | ------ | 2,000 | 14.0 | 28,000 | .90 | 25,200 | 12.60 |
| 1883 | ------ | 2,000 | 13.0 | 26,000 | .80 | 20,800 | 10.40 |
| 1884 | ------ | 2,000 | 13.0 | 26,000 | .60 | 15,600 | 7.80 |
| 1885 | ------ | 2,000 | 7.5 | 15,000 | .68 | 10,200 | 5.10 |
| 1886 | ------ | 2,000 | 11.5 | 23,000 | .72 | 16,560 | 8.28 |
| 1887 | ------ | 2,000 | 7.5 | 15,000 | .78 | 11,700 | 5.85 |
| 1888 | ------ | 2,000 | 6.5 | 13,000 | .66 | 8,580 | 4.29 |
| 1889 | ------ | 5,000 | 11.7 | 58,000 | .57 | 33,060 | 6.61 |
| 1890 | ------ | 5,000 | 8.0 | 40,000 | .65 | 26,000 | 5.20 |
| 1891 | ------ | 6,000 | 12.5 | 75,000 | .62 | 46,500 | 7.75 |
| 1892 | ------ | 8,000 | 13.0 | 104,000 | .52 | 54,080 | 6.76 |
| 1893 | ------ | 6,000 | 5.0 | 30,000 | .50 | 15,000 | 2.50 |
| 1894 | ------ | 4,000 | 10.5 | 42,000 | .66 | 27,720 | 6.93 |
| 1895 | ------ | 3,000 | 15.0 | 45,000 | .48 | 21,600 | 7.20 |
| 1896 | ------ | 3,000 | 10.0 | 30,000 | .62 | 18,600 | 6.20 |
| 1897 | ------ | 3,000 | 12.5 | 38,000 | .52 | 19,760 | 6.59 |
| 1898 | ------ | 3,000 | 15.5 | 46,000 | .50 | 23,000 | 7.67 |
| 1899 | ------ | 2,000 | 12.2 | 24,000 | .48 | 11,520 | 5.76 |
| 1900 | ------ | 3,000 | 14.5 | 44,000 | .54 | 23,760 | 7.92 |
| 1901 | ------ | 3,000 | 13.5 | 40,000 | .62 | 24,800 | 8.27 |
| 1902 | ------ | 4,000 | 12.0 | 48,000 | .56 | 26,880 | 6.72 |
| 1903 | ------ | 6,000 | 15.0 | 90,000 | .61 | 54,900 | 9.15 |
| 1904 | ------ | 7,000 | 15.0 | 105,000 | .65 | 68,250 | 9.75 |
| 1905 | ------ | 8,000 | 13.0 | 104,000 | .56 | 58,240 | 7.28 |
| 1906 | ------ | 10,000 | 13.0 | 130,000 | .56 | 72,800 | 7.28 |
| 1907 | ------ | 12,000 | 13.0 | 156,000 | .62 | 96,720 | 8.06 |
| 1908 | ------ | 15,000 | 9.0 | 135,000 | .70 | 94,500 | 6.30 |
| 1909 | ------ | 16,000 | 12.6 | 202,000 | .73 | 147,460 | 9.22 |
| 1910 | ------ | 20,000 | 9.5 | 190,000 | .67 | 127,300 | 6.36 |
| 1911 | ------ | 21,000 | 7.5 | 158,000 | .70 | 110,600 | 5.27 |
| 1912 | ------ | 25,000 | 12.0 | 300,000 | .55 | 165,000 | 6.60 |
| 1913 | ------ | 33,000 | 10.5 | 346,000 | .60 | 207,600 | 6.29 |
| 1914 | ------ | 71,000 | 12.0 | 852,000 | .65 | 553,800 | 7.80 |
| 1915 | ------ | 90,000 | 11.0 | 990,000 | .70 | 693,000 | 7.70 |
| 1916 | ------ | 87,000 | 7.0 | 609,000 | 1.05 | 639,450 | 7.35 |
| 1917 | ------ | 124,000 | 10.0 | 1,240,000 | 1.46 | 1,810,400 | 14.60 |
| 1918 | ------ | 166,000 | 8.0 | 1,328,000 | 1.40 | 1,859,200 | 11.20 |
| 1919 | ------ | 133,000 | 8.2 | 1,091,000 | 1.30 | 1,418,300 | 10.66 |
| 1920 | ------ | 106,000 | 11.0 | 1,166,000 | 1.05 | 1,224,300 | 11.55 |
| 1921 | ------ | 107,000 | 11.5 | 1,230,000 | .60 | 738,000 | 6.90 |
| 1922 | ------ | 128,000 | 7.5 | 960,000 | .66 | 633,600 | 4.95 |
| 1923 | ------ | 84,000 | 11.0 | 924,000 | .56 | 517,440 | 6.16 |
| 1924 | 90,000 | 80,000 | 8.0 | 640,000 | .85 | 544,000 | 6.80 |
| 1925 | 105,000 | 92,000 | 8.0 | 736,000 | .67 | 493,120 | 5.36 |
| 1926 | 100,000 | 87,000 | 9.0 | 783,000 | .71 | 555,930 | 6.39 |
| 1927 | 80,000 | 70,000 | 8.5 | 595,000 | .70 | 416,500 | 5.95 |
| 1928 | 80,000 | 60,000 | 9.2 | 552,000 | .70 | 386,400 | 6.44 |
| 1929 | 85,000 | 64,000 | 8.0 | 512,000 | .73 | 373,760 | 5.84 |
| 1930 | 90,000 | 74,000 | 8.5 | 629,000 | .40 | 251,600 | 3.40 |
| 1931 | 66,000 | 46,000 | 7.0 | 322,000 | .23 | 74,060 | 1.61 |
| 1932 | 53,000 | 29,000 | 6.0 | 174,000 | .21 | 36,540 | 1.26 |
| 1933 | 50,000 | 25,000 | 6.0 | 150,000 | .47 | 70,500 | 2.82 |
| 1934 | 69,000 | 33,000 | 5.6 | 185,000 | .71 | 131,350 | 3.98 |
| 1935 | 77,000 | 23,000 | 7.0 | 161,000 | .52 | 84,000 | 3.65 |
| 1936 | 75,000 | 29,000 | 8.0 | 232,000 | .77 | 179,000 | 6.55 |
| 1937 | 101,000 | 45,000 | 8.5 | 382,000 | .60 | 229,000 | 5.09 |
| 1938 | 86,000 | ------ | --- | ------ | --- | ------ | --- |

Note—Prior to 1929 the price per unit used is as of December 1. Beginning with 1929 the price per unit is the average annual price per unit.

*About two-thirds of this acreage is Winter Rye planted for all purposes in the fall of the previous year.

## POTATOES—ACREAGE, PRODUCTION, AND VALUE, 1880-1937

| Year | Acres | | Yield Per Acre, Bushels | Production, Bushels | Price Per Bushel | Value | Value Per Acre |
|---|---|---|---|---|---|---|---|
| | Planted | Harv. | | | | | |
| 1880 | ------ | 6,000 | 60 | 360,000 | $1.10 | $ 396,000 | $66.00 |
| 1881 | ------ | 8,000 | 63 | 504,000 | 1.30 | 655,200 | 81.90 |
| 1882 | ------ | 10,000 | 75 | 750,000 | .72 | 540,000 | 54.00 |
| 1883 | ------ | 12,000 | 75 | 900,000 | .65 | 585,000 | 48.75 |
| 1884 | ------ | 15,000 | 80 | 1,200,000 | .60 | 720,000 | 48.00 |
| 1885 | ------ | 18,000 | 65 | 1,170,000 | .61 | 713,700 | 39.65 |
| 1886 | ------ | 20,000 | 80 | 1,600,000 | .57 | 912,000 | 45.60 |
| 1887 | ------ | 25,000 | 85 | 2,125,000 | .56 | 1,190,000 | 47.60 |
| 1888 | ------ | 29,000 | 73 | 2,117,000 | .45 | 952,650 | 32.85 |
| 1889 | ------ | 32,000 | 55 | 1,760,000 | .50 | 880,000 | 27.50 |
| 1890 | ------ | 34,000 | 86 | 2,924,000 | .75 | 2,193,000 | 64.50 |
| 1891 | ------ | 36,000 | 93 | 3,348,000 | .28 | 937,440 | 26.04 |
| 1892 | ------ | 34,000 | 84 | 2,856,000 | .61 | 1,742,160 | 51.24 |
| 1893 | ------ | 37,000 | 90 | 3,330,000 | .54 | 1,798,200 | 48.60 |
| 1894 | ------ | 39,000 | 101 | 3,939,000 | .55 | 2,166,450 | 55.55 |
| 1895 | ------ | 42,000 | 103 | 4,326,000 | .33 | 1,427,580 | 33.99 |
| 1896 | ------ | 40,000 | 78 | 3,120,000 | .47 | 1,466,400 | 36.66 |
| 1897 | ------ | 41,000 | 97 | 3,977,000 | .56 | 2,227,120 | 54.32 |
| 1898 | ------ | 44,000 | 99 | 4,356,000 | .54 | 2,352,240 | 53.46 |
| 1899 | ------ | 44,000 | 101 | 4,444,000 | .55 | 2,444,200 | 55.55 |
| 1900 | ------ | 46,000 | 66 | 3,036,000 | .82 | 2,489,520 | 54.12 |
| 1901 | ------ | 43,000 | 102 | 4,386,000 | .90 | 3,947,400 | 91.80 |
| 1902 | ------ | 47,000 | 88 | 4,136,000 | .51 | 2,109,360 | 44.88 |
| 1903 | ------ | 51,000 | 121 | 6,171,000 | .60 | 3,702,600 | 72.60 |
| 1904 | ------ | 55,000 | 134 | 7,370,000 | .37 | 2,726,900 | 49.58 |
| 1905 | ------ | 56,000 | 111 | 6,216,000 | .57 | 3,543,120 | 63.27 |
| 1906 | ------ | 55,000 | 102 | 5,610,000 | .45 | 2,524,500 | 45.90 |
| 1907 | ------ | 57,000 | 120 | 6,840,000 | .66 | 4,514,400 | 79.20 |
| 1908 | ------ | 68,000 | 120 | 8,160,000 | .60 | 4,896,000 | 72.00 |
| 1909 | ------ | 86,000 | 137 | 11,782,000 | .57 | 6,715,740 | 78.09 |
| 1910 | ------ | 90,000 | 104 | 9,360,000 | .55 | 5,148,000 | 57.20 |
| 1911 | ------ | 84,000 | 64 | 5,376,000 | .99 | 5,322,240 | 63.36 |
| 1912 | ------ | 80,000 | 130 | 10,400,000 | .41 | 4,264,000 | 53.30 |
| 1913 | ------ | 76,000 | 91 | 6,916,000 | .65 | 4,495,400 | 59.15 |
| 1914 | ------ | 72,000 | 139 | 10,008,000 | .50 | 5,004,000 | 69.50 |
| 1915 | ------ | 68,000 | 151 | 10,268,000 | .55 | 5,647,400 | 83.05 |
| 1916 | ------ | 68,000 | 142 | 9,656,000 | 1.35 | 13,035,600 | 191.70 |
| 1917 | ------ | 88,000 | 160 | 14,080,000 | .91 | 12,812,800 | 145.60 |
| 1918 | ------ | 82,000 | 154 | 12,628,000 | .99 | 12,501,720 | 152.46 |
| 1919 | ------ | 78,000 | 115 | 8,970,000 | 1.70 | 15,249,000 | 195.50 |
| 1920 | ------ | 73,000 | 135 | 9,855,000 | .80 | 7,884,000 | 108.00 |
| 1921 | ------ | 113,000 | 132 | 14,916,000 | .73 | 10,888,680 | 96.36 |
| 1922 | ------ | 136,000 | 140 | 19,040,000 | .37 | 7,044,800 | 51.80 |
| 1923 | ------ | 96,000 | 123 | 11,808,000 | .53 | 6,258,240 | 65.19 |
| 1924 | ------ | 72,000 | 145 | 10,440,000 | .60 | 6,264,000 | 87.00 |
| 1925 | ------ | 62,000 | 195 | 12,090,000 | 1.55 | 18,739,500 | 302.25 |
| 1926 | 86,000 | 76,000 | 145 | 11,020,000 | 1.30 | 14,326,000 | 188.50 |
| 1927 | 109,000 | 99,000 | 165 | 16,335,000 | .55 | 8,984,250 | 90.75 |
| 1928 | 119,000 | 114,000 | 155 | 17,670,000 | .45 | 7,951,500 | 69.75 |
| 1929 | 92,000 | 90,000 | 163 | 14,670,000 | 1.14 | 16,723,800 | 185.82 |
| 1930 | 95,000 | 94,000 | 190 | 17,860,000 | .69 | 12,323,400 | 131.10 |
| 1931 | 122,000 | 106,000 | 95 | 10,070,000 | .33 | 3,323,100 | 31.35 |
| 1932 | 141,000 | 115,000 | 110 | 12,650,000 | .24 | 3,036,000 | 26.63 |
| 1933 | 104,000 | 98,000 | 150 | 14,700,000 | .48 | 7,056,000 | 72.00 |
| 1934 | 119,000 | 93,000 | 84 | 7,812,000 | .59 | 4,609,100 | 49.56 |
| 1935 | 107,000 | 100,000 | 180 | 18,000,000 | .53 | 9,540,000 | 95.40 |
| 1936 | 106,000 | 100,000 | 185 | 18,500,000 | 1.11 | 20,535,000 | 205.35 |
| 1937 | 114,000 | 106,000 | 148 | 15,688,000 | .50 | 7,844,000 | 74.00 |

Note—Prior to 1929 the price per unit used is as of December 1. Beginning with 1929 the price per unit is the average annual price per unit.

## TAME HAY—ACREAGE, PRODUCTION, AND VALUE, 1880-1937

| Year | Acres | Yield Per Acre, Tons | Production, Tons | Price Per Ton | Value | Value Per Acre |
|---|---|---|---|---|---|---|
| 1880 | 60,000 | 1.55 | 93,000 | $25.62 | $ 2,382,660 | $39.71 |
| 1881 | 72,000 | 1.80 | 130,000 | 20.00 | 2,600,000 | 36.11 |
| 1882 | 73,000 | 1.85 | 135,000 | 13.75 | 1,856,250 | 25.43 |
| 1883 | 82,000 | 2.00 | 164,000 | 13.50 | 2,214,000 | 27.00 |
| 1884 | 73,000 | 1.90 | 139,000 | 12.00 | 1,668,000 | 22.85 |
| 1885 | 88,000 | 1.70 | 150,000 | 9.96 | 1,494,000 | 16.98 |
| 1886 | 115,000 | 1.70 | 196,000 | 9.80 | 1,920,800 | 16.70 |
| 1887 | 150,000 | 1.80 | 270,000 | 10.75 | 2,902,500 | 19.35 |
| 1888 | 240,000 | 1.90 | 456,000 | 11.40 | 5,198,400 | 21.66 |
| 1889 | 330,000 | 1.90 | 627,000 | 9.10 | 5,705,700 | 17.29 |
| 1890 | 365,000 | 1.60 | 584,000 | 9.00 | 5,256,000 | 14.40 |
| 1891 | 440,000 | 1.90 | 836,000 | 8.00 | 6,688,000 | 15.20 |
| 1892 | 520,000 | 2.00 | 1,040,000 | 6.50 | 6,760,000 | 13.00 |
| 1893 | 540,000 | 1.40 | 756,000 | 6.98 | 5,276,880 | 9.77 |
| 1894 | 540,000 | 1.90 | 1,026,000 | 7.54 | 7,736,040 | 14.33 |
| 1895 | 560,000 | 2.20 | 1,232,000 | 5.87 | 7,231,840 | 12.91 |
| 1896 | 540,000 | 2.00 | 1,080,000 | 6.22 | 6,717,600 | 12.44 |
| 1897 | 560,000 | 2.10 | 1,176,000 | 5.50 | 6,468,000 | 11.55 |
| 1898 | 580,000 | 2.20 | 1,276,000 | 5.40 | 6,890,400 | 11.88 |
| 1899 | 593,000 | 2.18 | 1,293,000 | 7.35 | 9,503,550 | 16.03 |
| 1900 | 610,000 | 2.25 | 1,372,000 | 7.60 | 10,427,200 | 17.09 |
| 1901 | 615,000 | 2.10 | 1,292,000 | 9.04 | 11,679,680 | 18.99 |
| 1902 | 595,000 | 1.75 | 1,041,000 | 9.89 | 10,295,490 | 17.30 |
| 1903 | 620,000 | 2.25 | 1,395,000 | 7.48 | 10,434,600 | 16.83 |
| 1904 | 670,000 | 1.85 | 1,240,000 | 6.71 | 8,320,400 | 12.42 |
| 1905 | 710,000 | 2.15 | 1,526,000 | 8.20 | 12,513,200 | 17.62 |
| 1906 | 695,000 | 2.05 | 1,425,000 | 9.50 | 13,537,500 | 19.48 |
| 1907 | 735,000 | 2.25 | 1,654,000 | 9.50 | 15,713,000 | 21.38 |
| 1908 | 745,000 | 1.75 | 1,304,000 | 8.75 | 11,410,000 | 15.32 |
| 1909 | 785,000 | 2.13 | 1,672,000 | 10.00 | 16,720,000 | 21.30 |
| 1910 | 800,000 | 1.65 | 1,320,000 | 10.80 | 14,256,000 | 17.82 |
| 1911 | 825,000 | 1.80 | 1,485,000 | 9.30 | 13,810,500 | 16.74 |
| 1912 | 900,000 | 2.15 | 1,935,000 | 8.70 | 16,834,500 | 18.71 |
| 1913 | 945,000 | 1.95 | 1,843,000 | 10.00 | 18,430,000 | 19.50 |
| 1914 | 1,030,000 | 2.15 | 2,214,000 | 7.40 | 16,383,600 | 15.91 |
| 1915 | 1,010,000 | 1.95 | 1,970,000 | 7.60 | 14,972,000 | 14.82 |
| 1916 | 935,000 | 1.75 | 1,636,000 | 11.00 | 17,996,000 | 19.25 |
| 1917 | 980,000 | 2.10 | 2,058,000 | 16.60 | 34,162,800 | 34.86 |
| 1918 | 1,030,000 | 2.00 | 2,060,000 | 15.50 | 31,930,000 | 31.00 |
| 1919 | 1,228,000 | 1.92 | 2,358,000 | 18.50 | 43,623,000 | 35.52 |
| 1920 | 1,247,000 | 2.16 | 2,692,000 | 12.00 | 32,304,000 | 25.91 |
| 1921 | 1,254,000 | 1.98 | 2,481,000 | 6.90 | 17,118,900 | 13.65 |
| 1922 | 1,255,000 | 1.78 | 2,232,000 | 11.20 | 24,998,400 | 19.92 |
| 1923 | 1,281,000 | 1.86 | 2,384,000 | 11.30 | 26,939,200 | 21.03 |
| 1924 | 1,293,000 | 1.65 | 2,128,000 | 11.00 | 23,408,000 | 18.10 |
| 1925 | 1,291,000 | 1.71 | 2,205,000 | 12.00 | 26,460,000 | 20.50 |
| 1926 | 1,238,000 | 1.84 | 2,279,000 | 8.60 | 19,599,400 | 15.83 |
| 1927 | 1,293,000 | 1.82 | 2,355,000 | 9.20 | 21,666,000 | 16.76 |
| 1928 | 1,285,000 | 1.72 | 2,204,000 | 11.70 | 25,786,800 | 20.07 |
| 1929 | 1,257,000 | 1.77 | 2,230,000 | 10.60 | 23,638,000 | 18.80 |
| 1930 | 1,293,000 | 1.71 | 2,215,000 | 9.07 | 20,090,050 | 15.54 |
| 1931 | 1,239,000 | 1.38 | 1,713,000 | 7.85 | 13,447,050 | 10.85 |
| 1932 | 1,245,000 | 1.48 | 1,840,000 | 6.50 | 11,960,000 | 9.61 |
| 1933 | 1,156,000 | 1.52 | 1,757,000 | 5.30 | 9,312,000 | 8.06 |
| 1934 | 981,000 | 1.28 | 1,257,000 | 12.00 | 15,084,000 | 15.38 |
| 1935 | 1,069,000 | 1.60 | 1,712,000 | 6.50 | 11,128,000 | 10.41 |
| 1936 | 1,057,000 | 1.60 | 1,695,000 | 8.20 | 13,899,000 | 13.15 |
| 1937 | 1,022,000 | 1.63 | 1,661,000 | 7.80 | 12,956,000 | 12.68 |

Price per unit used is as of December 1.

## HAY (ACREAGE BY KINDS) COLORADO AND U. S., 1924-1937

| Year | Alfalfa Hay Acres | All Clover and Timothy Hay[1] Acres | Sweet Clover Hay Acres | Grains Cut Green for Hay Acres | Miscellaneous Tame Hay[2] Acres[2] | Sweet Sorghums for Forage and Hay[3] Acres | Wild Hay Acres |
|---|---|---|---|---|---|---|---|
| **COLORADO** | | | | | | | |
| 1924 | 890,000 | 162,000 | 17,000 | 88,000 | 136,000 | 85,000 | 362,000 |
| 1925 | 872,000 | 162,000 | 14,000 | 100,000 | 143,000 | 84,000 | 360,000 |
| 1926 | 854,000 | 162,000 | 12,000 | 75,000 | 135,000 | 100,000 | 342,000 |
| 1927 | 863,000 | 178,000 | 14,000 | 95,000 | 143,000 | 88,000 | 376,000 |
| 1928 | 811,000 | 223,000 | 17,000 | 95,000 | 139,000 | 79,000 | 357,000 |
| 1929 | 810,000 | 181,000 | 14,000 | 123,000 | 129,000 | 59,000 | 362,000 |
| 1930 | 826,000 | 192,000 | 16,000 | 113,000 | 146,000 | 68,000 | 366,000 |
| 1931 | 743,000 | 173,000 | 12,000 | 165,000 | 146,000 | 72,000 | 362,000 |
| 1932 | 706,000 | 180,000 | 10,000 | 175,000 | 174,000 | 100,000 | 366,000 |
| 1933 | 655,000 | 150,000 | 12,000 | 130,000 | 209,000 | 212,000 | 373,000 |
| 1934 | 601,000 | 123,000 | 11,000 | 96,000 | 150,000 | 113,000 | 308,000 |
| 1935 | 643,000 | 135,000 | 11,000 | 110,000 | 170,000 | 207,000 | 354,000 |
| 1936 | 656,000 | 122,000 | 22,000 | 138,000 | 119,000 | 155,000 | 336,000 |
| 1937 | 636,000 | 130,000 | 21,000 | 110,000 | 125,000 | 211,000 | 356,000 |
| **UNITED STATES** | | | | | | | |
| 1924 | 10,352,000 | 34,038,000 | 720,000 | 3,161,000 | 7,054,000 | 1,634,000 | 15,166,000 |
| 1925 | 10,388,000 | 31,677,000 | 728,000 | 3,109,000 | 6,166,000 | 1,651,000 | 14,661,000 |
| 1926 | 10,721,000 | 29,970,000 | 713,000 | 3,863,000 | 6,319,000 | 1,664,000 | 13,334,000 |
| 1927 | 11,277,000 | 31,563,000 | 821,000 | 3,054,000 | 6,132,000 | 2,014,000 | 14,527,000 |
| 1928 | 11,123,000 | 28,519,000 | 879,000 | 2,842,000 | 6,065,000 | 1,894,000 | 13,172,000 |
| 1929 | 11,529,000 | 29,935,000 | 954,000 | 3,254,000 | 5,779,000 | 1,588,000 | 13,571,000 |
| 1930 | 11,684,000 | 27,114,000 | 853,000 | 3,971,000 | 5,908,000 | 1,606,000 | 13,789,000 |
| 1931 | 11,782,000 | 25,084,000 | 810,000 | 5,975,000 | 6,165,000 | 2,172,000 | 11,862,000 |
| 1932 | 12,650,000 | 23,667,000 | 834,000 | 4,829,000 | 6,460,000 | 2,409,000 | 14,048,000 |
| 1933 | 12,745,000 | 23,480,000 | 720,000 | 5,442,000 | 6,564,000 | 3,217,000 | 12,053,000 |
| 1934 | 11,691,000 | 20,146,000 | 719,000 | 6,718,000 | 6,921,000 | 3,296,000 | 8,623,000 |
| 1935 | 13,649,000 | 20,300,000 | 649,000 | 4,548,000 | 6,910,000 | 3,498,000 | 12,399,000 |
| 1936 | 14,146,000 | 22,013,000 | 1,102,000 | 5,614,000 | 5,931,000 | 2,515,000 | 10,579,000 |
| 1937 | 13,787,000 | 19,481,000 | 649,000 | 4,641,000 | 6,791,000 | 2,996,000 | 11,552,000 |

[1]Excludes sweet clover and lespedeza hay.

[2]Includes millet, sudan, hershey, etc., cut for hay.

[3]Sorghum is not ordinarily classified as hay and is not included in the "All Tame Hay" totals given elsewhere in this volume.

## ALFALFA HAY—ACREAGE, PRODUCTION AND VALUE, 1924-1937

| Year | Acres Harvested | Yield per Acre (Tons) | Production (Tons) | Price per Ton | Value | Value per Acre |
|---|---|---|---|---|---|---|
| 1924 | 890,000 | 1.85 | 1,646,000 | $11.70 | $19,258,000 | $21.60 |
| 1925 | 872,000 | 1.90 | 1,657,000 | 12.50 | 20,712,000 | 23.80 |
| 1926 | 854,000 | 2.10 | 1,793,000 | 9.20 | 16,496,000 | 19.30 |
| 1927 | 863,000 | 2.05 | 1,769,000 | 9.70 | 17,159,000 | 19.90 |
| 1928 | 811,000 | 2.00 | 1,622,000 | 12.70 | 20,599,000 | 25.40 |
| 1929 | 810,000 | 2.07 | 1,677,000 | 11.20 | 18,782,000 | 23.20 |
| 1930 | 826,000 | 2.00 | 1,652,000 | 9.50 | 15,694,000 | 19.00 |
| 1931 | 743,000 | 1.65 | 1,226,000 | 8.40 | 10,298,000 | 13.90 |
| 1932 | 706,000 | 1.75 | 1,236,000 | 7.00 | 8,652,000 | 12.20 |
| 1933 | 655,000 | 1.90 | 1,244,000 | 6.00 | 7,464,000 | 11.40 |
| 1934 | 601,000 | 1.57 | 944,000 | 12.50 | 11,800,000 | 19.60 |
| 1935 | 643,000 | 1.95 | 1,254,000 | 7.20 | 9,029,000 | 14.00 |
| 1936 | 656,000 | 1.95 | 1,279,000 | 8.80 | 11,255,000 | 17.20 |
| 1937 | 636,000 | 1.95 | 1,240,000 | 8.60 | 10,664,000 | 16.80 |

## GRAIN SORGHUM (FOR GRAIN) ACREAGE, PRODUCTION AND VALUE, 1924-1937

| Year | Acres Harvested for Grain | Yield per Acre (Bushels) | Production (Bushels) | Price per Bu. | Value | Value per Acre |
|---|---|---|---|---|---|---|
| 1924 | 36,000 | 8.6 | 318,000 | $ .90 | $ 286,000 | $ 7.90 |
| 1925 | 50,000 | 12.5 | 625,000 | .71 | 444,000 | 8.90 |
| 1926 | 47,000 | 5.5 | 258,000 | .60 | 155,000 | 3.30 |
| 1927 | 50,000 | 11.5 | 575,000 | .65 | 374,000 | 7.50 |
| 1928 | 45,000 | 12.0 | 540,000 | .60 | 324,000 | 7.20 |
| 1929 | 36,000 | 11.5 | 414,000 | .58 | 240,000 | 6.70 |
| 1930 | 37,000 | 14.0 | 518,000 | .40 | 207,000 | 5.60 |
| 1931 | 39,000 | 12.0 | 468,000 | .20 | 94,000 | 2.40 |
| 1932 | 31,000 | 7.0 | 217,000 | .16 | 35,000 | 1.10 |
| 1933 | 56,000 | 8.5 | 476,000 | .35 | 167,000 | 3.00 |
| 1934 | 16,000 | 4.5 | 72,000 | 1.30 | 94,000 | 5.90 |
| 1935 | 31,000 | 6.0 | 186,000 | .66 | 123,000 | 4.00 |
| 1936 | 43,000 | 10.5 | 452,000 | .96 | 434,000 | 10.10 |
| 1937 | 44,000 | 8.0 | 352,000 | .47 | 165,000 | 3.80 |

## SWEET SORGHUM (FOR FORAGE) ACREAGE, PRODUCTION AND VALUE, 1924-1937

| Year | Acres | | Yield per Acre (Tons) | Production (Tons) | Price per Ton | Value | Value per Acre Harvested |
|---|---|---|---|---|---|---|---|
| | Planted | Harvested | | | | | |
| 1924 | 95,000 | 85,000 | 1.20 | 102,000 | ---- | ------ | ---- |
| 1925 | 90,000 | 84,000 | 1.00 | 84,000 | ---- | ------ | ---- |
| 1926 | 120,000 | 100,000 | .90 | 90,000 | ---- | ------ | ---- |
| 1927 | 95,000 | 88,000 | 1.30 | 114,000 | ---- | ------ | ---- |
| 1928 | 85,000 | 79,000 | 1.20 | 95,000 | $ 8.20 | $ 779,000 | $ 9.90 |
| 1929 | 65,000 | 59,000 | 1.10 | 65,000 | 8.00 | 520,000 | 8.80 |
| 1930 | 71,000 | 68,000 | 1.20 | 82,000 | 6.30 | 517,000 | 7.60 |
| 1931 | 88,000 | 72,000 | .90 | 65,000 | 4.80 | 312,000 | 4.30 |
| 1932 | 154,000 | 100,000 | .70 | 70,000 | 4.75 | 332,000 | 3.30 |
| 1933 | 228,000 | 212,000 | 1.10 | 233,000 | 4.10 | 955,000 | 4.50 |
| 1934 | 251,000 | 113,000 | .55 | 62,000 | 10.40 | 645,000 | 5.70 |
| 1935 | 276,000 | 207,000 | .80 | 166,000 | 5.40 | 896,000 | 4.30 |
| 1936 | 238,000 | 155,000 | .90 | 140,000 | 7.50 | 1,050,000 | 6.80 |
| 1937 | 289,000 | 211,000 | .70 | 148,000 | 6.20 | 918,000 | 4.40 |

## SUGAR BEET PRODUCTION IN COLORADO, 1905 TO 1937

| Year | Acres Harvested | Average Yield, Tons | Production Tons | Farm Price | Value* | Value* per Acre | Average Sugar Content | Tons Sugar Mfr'd. | No. of Factories Operating† |
|---|---|---|---|---|---|---|---|---|---|
| 1905 | 86,000 | 10.19 | 875,154 | $ ---- | $---------- | $ ---- | 14.71 | 91,608 | 12 |
| 1906 | 111,000 | 13.41 | 1,487,383 | ---- | ---------- | ----- | 14.70 | 167,193 | 15 |
| 1907 | 128,000 | 11.93 | 1,523,300 | ---- | ---------- | ----- | 15.30 | 169,287 | 16 |
| 1908 | 119,500 | 9.28 | 1,109,000 | ---- | ---------- | ----- | 13.85 | 122,280 | 15 |
| 1909 | 121,700 | 10.33 | 1,256,700 | ---- | ---------- | ----- | 14.24 | 149,405 | 16 |
| 1910 | 81,400 | 10.62 | 864,500 | ---- | ---------- | ----- | 15.19 | 103,092 | 16 |
| 1911 | 86,400 | 11.07 | 957,100 | 5.55 | 5,312,000 | 61.46 | 15.44 | 124,800 | 14 |
| 1912 | 145,000 | 11.32 | 1,642,000 | 5.96 | 9,785,000 | 67.49 | 16.19 | 216,010 | 17 |
| 1913 | 168,400 | 10.93 | 1,840,700 | 5.67 | 10,437,000 | 61.97 | 14.92 | 229,274 | 14 |
| 1914 | 135,400 | 12.60 | 1,706,300 | 5.68 | 9,692,000 | 71.58 | 15.35 | 220,799 | 13 |
| 1915 | 171,200 | 11.03 | 1,888,900 | 5.88 | 11,106,000 | 64.87 | 16.53 | 273,780 | 14 |
| 1916 | 189,000 | 10.70 | 2,018,300 | 6.06 | 12,231,000 | 64.86 | 15.00 | 252,147 | 14 |
| 1917 | 161,000 | 11.50 | 1,857,700 | 7.28 | 13,526,000 | 83.75 | 15.40 | 234,303 | 15 |
| 1918 | 126,000 | 11.47 | 1,444,000 | 10.02 | 14,474,000 | 114.83 | 16.10 | 192,000 | 14 |
| 1919 | 183,000 | 9.66 | 1,765,000 | 10.85 | 19,143,000 | 104.65 | 13.62 | 194,000 | 15 |
| 1920 | 220,000 | 10.58 | 2,325,000 | 11.88 | 27,627,000 | 125.25 | 15.81 | 294,000 | 17 |
| 1921 | 200,000 | 11.39 | 2,279,000 | 6.37 | 14,521,000 | 72.61 | 15.66 | 295,000 | 15 |
| 1922 | 148,000 | 9.93 | 1,466,000 | 7.79 | 11,426,000 | 77.16 | 14.66 | 183,000 | 15 |
| 1923 | 164,000 | 12.15 | 1,996,000 | 8.15 | 16,276,000 | 99.19 | 14.59 | 240,000 | 16 |
| 1924 | 221,000 | 11.32 | 2,507,000 | 7.59 | 19,028,000 | 86.10 | 16.65 | 364,000 | 16 |
| 1925 | 130,000 | 12.60 | 1,640,000 | 5.98 | 9,815,000 | 75.50 | 14.25 | 211,000 | 16 |
| 1926 | 211,000 | 13.80 | 2,912,000 | 7.92 | 23,050,000 | 109.24 | 15.05 | 377,000 | 17 |
| 1927 | 218,000 | 12.70 | 2,774,000 | 7.84 | 21,758,000 | 99.81 | 15.25 | 373,000 | 18 |
| 1928 | 179,000 | 13.40 | 2,394,000 | 6.97 | 16,687,000 | 93.22 | 16.51 | 384,261 | 18 |
| 1929 | 210,000 | 12.44 | 2,612,000 | 6.93 | 18,101,000 | 86.20 | 14.51 | 348,000 | 18 |
| 1930 | 242,000 | 13.69 | 3,312,000 | 6.91 | 22,876,000 | 94.53 | 14.10 | 407,000 | 17 |
| 1931 | 224,000 | 11.3 | 2,532,000 | 5.44 | 13,774,000 | 61.49 | 15.50 | 360,000 | 17 |
| 1932 | 156,000 | 11.39 | 1,777,000 | 4.62 | 8,210,000 | 52.63 | 15.38 | 277,000 | 17 |
| 1933 | 209,000 | 12.6 | 2,628,000 | 4.62 | 12,141,000 | 58.09 | 15.74 | 399,000 | 17 |
| 1934 | 169,000 | 9.3 | 1,566,000 | 5.04 | 7,893,000 | 46.70 | 17.15 | 272,000 | 17 |
| 1935 | 140,000 | 13.0 | 1,826,000 | 5.81 | [1]10,609,000 | 75.78 | ---- | 298,000 | 17 |
| 1936 | 171,000 | 13.1 | 2,234,000 | 5.70 | [1]12,733,000 | 74.46 | ---- | 335,000 | 17 |
| 1937 | 160,000 | 12.4 | 1,992,000 | 4.81 | 9,567,681 | 59.70 | ---- | 303,000 | 17 |

NOTE—Compiled from reports of the United States Department of Agriculture and the Colorado Co-Operative Crop Reporting Service. Data on prices and farm value prior to 1911 not available.

*Exclusive of beet tops, which have a high feed value. †Including barium by-products plant at Johnstown.

[1]Exclusive of government payments.

## WILD HAY—ACREAGE, PRODUCTION, AND VALUE, 1909-1937

| Year | Acres | Yield per Acre, Tons | Production, Tons | Price per Ton | Value | Value per Acre |
|---|---|---|---|---|---|---|
| 1909 | 395,000 | 0.93 | 368,000 | $ ---- | $ ------- | $ ---- |
| 1910 | 395,000 | 0.90 | 356,000 | ----- | --------- | ----- |
| 1911 | 395,000 | 0.90 | 356,000 | ----- | --------- | ----- |
| 1912 | 466,000 | 1.10 | 513,000 | ----- | --------- | ----- |
| 1913 | 419,000 | 0.95 | 398,000 | ----- | --------- | ----- |
| 1914 | 444,000 | 1.20 | 533,000 | 8.80 | 4,690,000 | 10.56 |
| 1915 | 460,000 | 1.12 | 515,000 | 7.90 | 4,068,000 | 8.84 |
| 1916 | 460,000 | 0.92 | 423,000 | 11.40 | 4,822,000 | 10.48 |
| 1917 | 451,000 | 1.02 | 460,000 | 17.50 | 8,050,000 | 17.85 |
| 1918 | 400,000 | 0.94 | 376,000 | 17.50 | 6,580,000 | 16.45 |
| 1919 | 411,000 | 0.89 | 366,000 | 18.40 | 6,734,000 | 16.38 |
| 1920 | 411,000 | 1.05 | 432,000 | 14.00 | 6,048,000 | 14.72 |
| 1921 | 403,000 | 1.00 | 403,000 | 6.00 | 2,418,000 | 6.00 |
| 1922 | 363,000 | 0.95 | 345,000 | 9.00 | 3,105,000 | 8.55 |
| 1923 | 399,000 | 1.00 | 399,000 | 10.50 | 4,190,000 | 10.50 |
| 1924 | 362,000 | 0.95 | 344,000 | 9.70 | 3,337,000 | 9.22 |
| 1925 | 360,000 | 1.10 | 396,000 | 10.80 | 4,277,000 | 11.88 |
| 1926 | 342,000 | 1.15 | 393,000 | 8.00 | 3,144,000 | 9.19 |
| 1927 | 376,000 | 1.10 | 414,000 | 8.40 | 3,478,000 | 9.25 |
| 1928 | 357,000 | 1.00 | 357,000 | 10.30 | 3,677,000 | 10.30 |
| 1929 | 362,000 | .90 | 326,000 | 10.30 | 3,357,800 | 9.28 |
| 1930 | 366,000 | 1.00 | 366,000 | 8.80 | 3,221,000 | 8.80 |
| 1931 | 362,000 | .80 | 290,000 | 7.50 | 2,175,000 | 6.01 |
| 1932 | 366,000 | .90 | 329,000 | 5.40 | 1,777,000 | 4.86 |
| 1933 | 373,000 | 1.00 | 373,000 | 5.20 | 1,939,600 | 5.20 |
| 1934 | 308,000 | .70 | 216,000 | 11.90 | 2,570,400 | 8.35 |
| 1935 | 354,000 | 1.00 | 354,000 | 6.00 | 2,124,000 | 6.00 |
| 1936 | 336,000 | .95 | 319,000 | 8.00 | 2,552,000 | 7.60 |
| 1937 | 356,000 | 1.00 | 356,000 | 7.00 | 2,492,000 | 7.00 |

Note—Data concerning price and value not available for earlier years.

## DRY BEANS—ACREAGE, PRODUCTION, AND VALUE, 1914-1937

| Year | Acres | | Yield per Acre, Lbs. | Production, 100 Lb. Bags | Price per Cwt. | Value | Value per Acre |
|---|---|---|---|---|---|---|---|
| | Planted | Harv. | | | | | |
| 1914 | ------ | 20,000 | 900 | 180,000 | $3.33 | $ 600,000 | $30.00 |
| 1915 | ------ | 21,000 | 972 | 204,000 | 3.80 | 775,000 | 36.90 |
| 1916 | ------ | 38,000 | 672 | 255,000 | 7.00 | 1,781,000 | 46.87 |
| 1917 | ------ | 250,000 | 468 | 1,170,000 | 8.00 | 9,360,000 | 37.44 |
| 1918 | ------ | 252,000 | 390 | 983,000 | 7.33 | 7,207,000 | 28.60 |
| 1919 | ------ | 66,000 | 390 | 257,000 | 5.83 | 1,502,000 | 22.76 |
| 1920 | ------ | 52,000 | 480 | 250,000 | 5.25 | 1,310,000 | 25.19 |
| 1921 | ------ | 45,000 | 480 | 216,000 | 4.50 | 972,000 | 21.60 |
| 1922 | ------ | 106,000 | 300 | 318,000 | 7.33 | 2,331,000 | 21.99 |
| 1923 | ------ | 159,000 | 480 | 763,000 | 6.17 | 4,708,000 | 29.61 |
| 1924 | ------ | 286,000 | 204 | 583,000 | 5.17 | 3,014,000 | 10.54 |
| 1925 | ------ | 332,000 | 420 | 1,394,000 | 4.00 | 5,578,000 | 16.80 |
| 1926 | ------ | 398,000 | 216 | 860,000 | 4.67 | 4,015,000 | 10.09 |
| 1927 | ------ | 322,000 | 330 | 1,063,000 | 4.50 | 4,782,000 | 14.85 |
| 1928 | ------ | 374,000 | 270 | 1,010,000 | 5.67 | 5,726,000 | 15.31 |
| 1929 | 422,000 | 372,000 | 360 | 1,339,000 | 4.90 | 6,562,000 | 17.64 |
| 1930 | 483,000 | 450,000 | 600 | 2,700,000 | 2.80 | 7,560,000 | 16.80 |
| 1931 | 468,000 | 351,000 | 258 | 906,000 | 1.40 | 1,268,000 | 3.61 |
| 1932 | 362,000 | 221,000 | 198 | 438,000 | 1.50 | 656,000 | 2.97 |
| 1933 | 462,000 | 365,000 | 330 | 1,204,000 | 2.65 | 3,192,000 | 8.74 |
| 1934 | 527,000 | 174,000 | 216 | 376,000 | 5.50 | 2,068,000 | 11.88 |
| 1935 | 543,000 | 435,000 | 270 | 1,174,000 | 2.75 | 3,003,000 | 6.90 |
| 1936 | 428,000 | 287,000 | 380 | 1,091,000 | 4.45 | 4,855,000 | 16.92 |
| 1937 | 394,000 | 244,000 | 320 | 781,000 | 3.65 | 2,851,000 | 11.68 |

Note—The decline in average yield and value per acre is due almost wholly to the large acreage of non-irrigated land which has been devoted to this crop in recent years. More than 85 per cent of the crop is now produced without irrigation.

## DRY EDIBLE BEANS—PRODUCTION BY VARIETIES, 1919-1937

| Year | Pea and Medium White | Great Northern | All Other White | Total White | Red Kidney[1] | Pink | Pinto | Black Eye | All Other Colored | Total Colored | Standard Lima | Baby Lima | Total Lima | Other and Seed | Total All |
|---|---|---|---|---|---|---|---|---|---|---|---|---|---|---|---|
| **COLORADO** | | | | | | | | | | | | | | | |
| 1919 | 20 | --- | --- | 20 | --- | --- | 137 | --- | --- | 137 | --- | --- | --- | 100 | 257 |
| 1920 | 12 | --- | --- | 12 | --- | --- | 190 | --- | --- | 190 | --- | --- | --- | 48 | 250 |
| 1921 | 9 | --- | --- | 9 | --- | --- | 157 | --- | --- | 157 | --- | --- | --- | 50 | 216 |
| 1922 | 13 | --- | --- | 13 | --- | --- | 205 | --- | --- | 205 | --- | --- | --- | 100 | 318 |
| 1923 | 15 | --- | --- | 15 | --- | --- | 691 | --- | --- | 691 | --- | --- | --- | 57 | 763 |
| 1924 | --- | --- | --- | --- | --- | --- | 521 | --- | --- | 521 | --- | --- | --- | 62 | 583 |
| 1925 | --- | --- | --- | --- | --- | --- | 1,324 | --- | --- | 1,324 | --- | --- | --- | 70 | 1,394 |
| 1926 | 9 | 9 | --- | 18 | --- | --- | 816 | --- | --- | 816 | --- | --- | --- | 26 | 860 |
| 1927 | --- | 7 | --- | 7 | --- | --- | 1,031 | --- | --- | 1,031 | --- | --- | --- | 25 | 1,063 |
| 1928 | --- | 41 | --- | 41 | --- | --- | 946 | --- | --- | 946 | --- | --- | --- | 23 | 1,010 |
| 1929 | --- | 20 | --- | 20 | --- | --- | 1,204 | --- | --- | 1,204 | --- | --- | --- | 92 | 1,316 |
| 1930 | --- | 68 | --- | 68 | --- | --- | 2,286 | --- | --- | 2,286 | --- | --- | --- | 121 | 2,475 |
| 1931 | --- | 17 | --- | 17 | --- | --- | 857 | --- | --- | 857 | --- | --- | --- | 32 | 906 |
| 1932 | --- | 5 | --- | 5 | --- | --- | 440 | --- | --- | 440 | --- | --- | --- | 8 | 453 |
| 1933 | --- | 12 | --- | 12 | --- | --- | 1,178 | --- | --- | 1,178 | --- | --- | --- | 14 | 1,204 |
| 1934 | --- | 4 | --- | 4 | --- | --- | 367 | --- | --- | 367 | --- | --- | --- | 5 | 376 |
| 1935 | --- | 23 | --- | 23 | --- | --- | 1,133 | --- | --- | 1,133 | --- | --- | --- | 18 | 1,174 |
| 1936 | --- | 7 | --- | 7 | --- | --- | 1,030 | --- | --- | 1,030 | --- | --- | --- | 54 | 1,091 |
| 1937 | --- | 16 | --- | 16 | --- | --- | 687 | --- | --- | 687 | --- | --- | --- | 78 | 781 |
| **UNITED STATES** | | | | | | | | | | | | | | | |
| 1919 | 2,793 | --- | 838 | 3,631 | 222 | 745 | 618 | 230 | 244 | 2,059 | 1,265 | 175 | 1,440 | 969 | 8,099 |
| 1920 | 2,763 | --- | 272 | 3,035 | 215 | 232 | 713 | 190 | 138 | 1,488 | 845 | 255 | 1,100 | 419 | 6,042 |
| 1921 | 2,281 | --- | 274 | 2,555 | 395 | 560 | 742 | 380 | 263 | 2,340 | 675 | 150 | 825 | 365 | 6,085 |
| 1922 | 3,233 | 29 | 470 | 3,732 | 510 | 661 | 352 | 250 | 268 | 2,041 | 1,368 | 140 | 1,508 | 620 | 7,901 |
| 1923 | 4,120 | 165 | 522 | 4,807 | 645 | 670 | 1,079 | 275 | 335 | 3,004 | 830 | 220 | 1,050 | 726 | 9,587 |
| 1924 | 4,121 | 594 | 331 | 5,046 | 881 | 282 | 1,034 | 277 | 314 | 2,788 | 480 | 225 | 705 | 560 | 9,099 |
| 1925 | 4,944 | 739 | 449 | 6,132 | 862 | 653 | 1,597 | 450 | 329 | 3,891 | 800 | 300 | 1,100 | 586 | 11,709 |
| 1926 | 4,318 | 922 | 306 | 5,546 | 698 | 599 | 1,287 | 450 | 282 | 3,316 | 1,250 | 580 | 1,830 | 332 | 11,024 |
| 1927 | 3,031 | 1,208 | 410 | 4,649 | 490 | 553 | 1,597 | 300 | 439 | 3,379 | 1,010 | 310 | 1,320 | 389 | 9,737 |
| 1928 | 3,358 | 1,387 | 556 | 5,301 | 642 | 575 | 1,402 | 428 | 483 | 3,530 | 890 | 401 | 1,291 | 452 | 10,574 |
| 1929 | 3,346 | 1,747 | 592 | 5,685 | 442 | 619 | 2,319 | 514 | 606 | 4,500 | 987 | 486 | 1,473 | 620 | 12,278 |
| 1930 | 3,141 | 2,011 | 710 | 5,862 | 376 | 625 | 3,096 | 852 | 729 | 5,678 | 1,102 | 696 | 1,798 | 795 | 14,133 |
| 1931 | 3,856 | 1,956 | 741 | 6,553 | 651 | 436 | 1,687 | 459 | 770 | 4,003 | 1,064 | 663 | 1,727 | 631 | 12,914 |
| 1932 | 5,403 | 992 | 385 | 6,780 | 465 | 516 | 859 | 275 | 422 | 2,537 | 872 | 322 | 1,194 | 494 | 11,005 |
| 1933 | 4,391 | 1,440 | 625 | 6,456 | 573 | 595 | 1,828 | 587 | 535 | 4,118 | 943 | 630 | 1,573 | 624 | 12,771 |
| 1934 | 4,396 | 1,084 | 683 | 6,163 | 563 | 485 | 579 | 525 | 683 | 2,835 | 1,072 | 708 | 1,780 | 615 | 11,393 |
| 1935 | 5,003 | 1,441 | 614 | 7,058 | 631 | 843 | 2,147 | 615 | 851 | 5,087 | 989 | 536 | 1,525 | 645 | 14,323 |
| 1936 | 2,599 | 1,470 | 670 | 4,739 | 675 | 447 | 1,708 | 765 | 527 | 4,122 | 1,119 | 876 | 1,995 | 543 | 11,405 |
| 1937 | 4,688 | 2,090 | 1,258 | 8,036 | 806 | 456 | 1,608 | 857 | 646 | 4,373 | 1,419 | 1,142 | 2,561 | 859 | 15,839 |

[1]Includes Dark Red Kidney.

## BROOMCORN—ACREAGE, PRODUCTION, AND VALUE, 1915-1937

| Year | Acres | Yield per Acre, Pounds | Production, Tons | Price per Ton | Value | Value per Acre |
|---|---|---|---|---|---|---|
| 1915 | 18,000 | 500 | 4,500 | $ 75.00 | $ 338,000 | $18.78 |
| 1916 | 25,000 | 260 | 3,200 | 156.00 | 499,000 | 19.96 |
| 1917 | 30,000 | 340 | 5,100 | 282.00 | 1,438,000 | 47.93 |
| 1918 | 30,000 | 400 | 6,000 | 175.00 | 1,050,000 | 35.00 |
| 1919 | 11,000 | 425 | 2,300 | 100.00 | 230,000 | 20.91 |
| 1920 | 7,000 | 420 | 1,500 | 70.00 | 105,000 | 15.00 |
| 1921 | 9,000 | 415 | 1,900 | 45.00 | 86,000 | 9.56 |
| 1922 | 10,000 | 350 | 1,800 | 195.00 | 351,000 | 35.10 |
| 1923 | 48,000 | 365 | 8,800 | 145.00 | 1,276,000 | 26.58 |
| 1924 | 19,000 | 261 | 2,500 | 60.00 | 150,000 | 7.89 |
| 1925 | 15,000 | 250 | 1,900 | 140.00 | 266,000 | 17.73 |
| 1926 | 30,000 | 225 | 3,400 | 83.00 | 282,000 | 9.40 |
| 1927 | 35,000 | 330 | 5,800 | 120.00 | 696,000 | 19.89 |
| 1928 | 53,000 | 360 | 9,500 | 85.00 | 808,000 | 15.25 |
| 1929 | 64,000 | 286 | 9,200 | 106.00 | 975,000 | 15.23 |
| 1930 | 77,000 | 270 | 10,400 | 50.00 | 520,000 | 6.75 |
| 1931 | 45,000 | 250 | 5,600 | 36.00 | 202,000 | 4.48 |
| 1932 | 51,000 | 220 | 5,600 | 34.00 | 190,000 | 3.73 |
| 1933 | 55,000 | 160 | 4,400 | 95.00 | 418,000 | 7.60 |
| 1934 | 40,000 | 145 | 2,900 | 177.00 | 513,000 | 12.82 |
| 1935 | 60,000 | 100 | 3,000 | 47.00 | 141,000 | 23.50 |
| 1936 | 43,000 | 140 | 3,000 | 88.00 | 264,000 | 6.14 |
| 1937 | 32,000 | 130 | 2,100 | 55.00 | 116,000 | 3.62 |

## GRAIN SORGHUMS (ALL PURPOSES)—ACRES, PRODUCTION, AND VALUE, 1919-1937

| Year | Acres | | Yield per Acre, Bus. | Production, Bushels | Price per Bu. | Value | Value per Acre |
|---|---|---|---|---|---|---|---|
| | Planted | Harvested | | | | | |
| 1919 | ------ | 312,000 | 16 | 4,992,000 | $1.20 | $ 5,990,000 | $19.20 |
| 1920 | ------ | 312,000 | 15 | 4,680,000 | .84 | 3,931,000 | 12.60 |
| 1921 | ------ | 293,000 | 13 | 3,809,000 | .52 | 1,981,000 | 6.76 |
| 1922 | ------ | 259,000 | 12 | 3,108,000 | .70 | 2,176,000 | 8.40 |
| 1923 | ------ | 311,000 | 18 | 5,598,000 | .80 | 4,478,000 | 14.40 |
| 1924 | 203,000 | 183,000 | 7.2 | 1,318,000 | .90 | 1,186,200 | 6.48 |
| 1925 | 256,000 | 246,000 | 11.5 | 2,829,000 | .71 | 2,008,590 | 8.16 |
| 1926 | 270,000 | 227,000 | 4.0 | 908,000 | .60 | 544,800 | 2.40 |
| 1927 | 256,000 | 245,000 | 10.0 | 2,450,000 | .65 | 1,592,500 | 6.50 |
| 1928 | 228,000 | 220,000 | 10.5 | 2,310,000 | .60 | 1,386,000 | 6.30 |
| 1929 | 228,000 | 221,000 | 10.0 | 2,210,000 | .58 | 1,281,800 | 5.80 |
| 1930 | 224,000 | 211,000 | 13.0 | 2,743,000 | .40 | 1,097,200 | 5.20 |
| 1931 | 272,000 | 220,000 | 10.5 | 2,310,000 | .20 | 462,000 | 2.10 |
| 1932 | 560,000 | 308,000 | 5.5 | 1,694,000 | .16 | 271,000 | .88 |
| 1933 | 391,000 | 270,000 | 7.2 | 1,944,000 | .35 | 680,400 | 2.52 |
| 1934 | 544,000 | 147,000 | 3.3 | 485,000 | 1.30 | 630,500 | 4.29 |
| 1935 | 480,000 | 221,000 | 4.5 | 994,000 | .66 | 656,000 | 2.97 |
| 1936 | 381,000 | 217,000 | 9.0 | 1,953,000 | .96 | 1,875,000 | 8.64 |
| 1937 | 450,000 | 234,000 | 6.5 | 1,521,000 | .56 | 852,000 | 3.64 |

Note.—The acreage includes both sorghums threshed for grain and that portion cut for forage, both being considered on the basis of grain values.

## WATERMELONS—ACREAGE, PRODUCTION, AND VALUE, 1918-1937

| Year | Acres | Yield per Acre, Melons | Production, Melons | Price Per 1,000 Melons | Value | Value per Acre |
|---|---|---|---|---|---|---|
| 1918 | 375 | 360 | 135,000 | $150.00 | $20,000 | $53.33 |
| 1919 | 408 | 375 | 153,000 | 175.00 | 27,000 | 66.17 |
| 1920 | 830 | 315 | 261,000 | 150.00 | 39,000 | 47.00 |
| 1921 | 780 | 375 | 292,000 | 200.00 | 58,000 | 74.36 |
| 1922 | 660 | 350 | 231,000 | 180.00 | 42,000 | 63.63 |
| 1923 | 400 | 135 | 54,000 | 167.00 | 23,000 | 57.50 |
| 1924 | 380 | 300 | 114,000 | 128.00 | 15,000 | 39.90 |
| 1925 | 300 | 323 | 97,000 | 168.00 | 16,000 | 53.33 |
| 1926 | 300 | 361 | 108,000 | 95.00 | 10,000 | 33.33 |
| 1927 | 700 | 150 | 105,000 | 242.00 | 25,000 | 35.71 |
| 1928 | 900 | 319 | 287,000 | 150.00 | 43,000 | 47.78 |
| 1929 | 830 | 300 | 249,000 | 165.00 | 41,000 | 49.40 |
| 1930 | 840 | 320 | 269,000 | 170.00 | 46,000 | 54.76 |
| 1931 | 920 | 300 | 276,000 | 150.00 | 41,000 | 44.57 |
| 1932 | 1,000 | 320 | 320,000 | 90.00 | 29,000 | 29.00 |
| 1933 | 940 | 340 | 320,000 | 100.00 | 32,000 | 34.04 |
| 1934 | 930 | 200 | 186,000 | 120.00 | 22,000 | 23.66 |
| 1935 | 1,040 | 340 | 354,000 | 100.00 | 35,000 | 33.65 |
| 1936 | 1,200 | 330 | 396,000 | 150.00 | 59,000 | 49.17 |
| 1937 | 1,320 | 340 | 449,000 | 150.00 | 67,000 | 50.76 |

## CUCUMBERS FOR PICKLES—ACREAGE, PRODUCTION, AND VALUE, 1918-1937

| Year | Acres | Yield per Acre, Bus. | Production, Bus. | Price per Bu. | Value | Value per Acre |
|---|---|---|---|---|---|---|
| 1918 | 2,140 | 74 | 158,000 | ---- | -------- | ----- |
| 1919 | 2,140 | 69 | 148,000 | ---- | -------- | ----- |
| 1920 | 1,880 | 81 | 152,000 | ---- | -------- | ----- |
| 1921 | 3,850 | 75 | 289,000 | ---- | -------- | ----- |
| 1922 | 3,080 | 65 | 200,000 | $1.45 | $ 290,000 | $ 94.16 |
| 1923 | 3,250 | 78 | 254,000 | 1.55 | 394,000 | 121.24 |
| 1924 | 2,800 | 35 | 98,000 | 1.00 | 98,000 | 35.00 |
| 1925 | 3,500 | 102 | 357,000 | 1.00 | 357,000 | 102.00 |
| 1926 | 2,900 | 61 | 177,000 | .87 | 154,000 | 53.10 |
| 1927 | 3,130 | 50 | 156,000 | .75 | 117,000 | 37.39 |
| 1928 | 2,300 | 101 | 232,000 | .60 | 139,000 | 60.43 |
| 1929 | 2,000 | 115 | 230,000 | .60 | 138,000 | 69.00 |
| 1930 | 2,800 | 130 | 364,000 | .53 | 193,000 | 68.93 |
| 1931 | 1,820 | 128 | 233,000 | .48 | 112,000 | 61.54 |
| 1932 | 510 | 120 | 61,000 | .36 | 22,000 | 43.14 |
| 1933 | 460 | 175 | 80,000 | .38 | 30,000 | 65.22 |
| 1934 | 1,150 | 115 | 132,000 | .48 | 63,000 | 54.78 |
| 1935 | 1,400 | 145 | 203,000 | .40 | 81,000 | 57.86 |
| 1936 | 1,700 | 204 | 347,000 | .47 | 163,000 | 95.88 |
| 1937 | 1,860 | 206 | 383,000 | .48 | 184,000 | 98.92 |

Price data for 1918-1921, inclusive, not available.

## SNAP BEANS FOR MANUFACTURE—ACREAGE, PRODUCTION, AND VALUE, 1918-1937

| Year | Acres | Yield per Acre, Tons | Production, Tons | Price per Ton | Value | Value per Acre |
|---|---|---|---|---|---|---|
| 1918 | 840 | 3.3 | 2,800 | ------ | --------- | ------ |
| 1919 | 1,040 | 4.1 | 4,300 | ------ | --------- | ------ |
| 1920 | 980 | 2.4 | 2,400 | ------ | --------- | ------ |
| 1921 | 700 | 3.3 | 2,300 | ------ | --------- | ------ |
| 1922 | 610 | 2.5 | 1,500 | $56.67 | $ 85,000 | $139.35 |
| 1923 | 750 | 3.5 | 2,600 | 60.00 | 156,000 | 208.00 |
| 1924 | 1,200 | 3.0 | 3,600 | 60.00 | 216,000 | 180.00 |
| 1925 | 1,800 | 3.0 | 5,400 | 56.67 | 306,000 | 170.00 |
| 1926 | 700 | 3.2 | 2,200 | 53.33 | 117,000 | 167.15 |
| 1927 | 900 | 2.4 | 2,200 | 60.00 | 132,000 | 146.67 |
| 1928 | 1,600 | 2.1 | 3,400 | 60.00 | 204,000 | 127.50 |
| 1929 | 2,300 | 3.0 | 6,900 | 58.00 | 400,000 | 173.91 |
| 1930 | 2,100 | 4.0 | 8,400 | 60.00 | 504,000 | 240.00 |
| 1931 | 1,100 | 2.0 | 2,200 | 44.00 | 97,000 | 88.18 |
| 1932 | 900 | 2.0 | 1,800 | 38.00 | 68,000 | 75.56 |
| 1933 | 830 | 3.5 | 2,900 | 39.50 | 115,000 | 138.55 |
| 1934 | 850 | 1.3 | 1,100 | 40.00 | 44,000 | 51.76 |
| 1935 | 1,100 | 2.6 | 2,900 | 41.60 | 121,000 | 110.00 |
| 1936 | 920 | 2.5 | 2,300 | 45.30 | 104,000 | 113.04 |
| 1937 | 1,050 | 3.3 | 3,500 | 43.30 | 152,000 | 145.00 |

Price data for 1918-1921, inclusive, not available.

## CANTALOUPES—ACREAGE, PRODUCTION, AND VALUE, 1918-1937

| Year | Acres Harvested | Yield per Acre, Crates | Production, Crates | Price per Crate | Value | Value per Acre |
|---|---|---|---|---|---|---|
| 1918 | 4,600 | 176 | 809,000 | $1.50 | $ 1,214,000 | $263.91 |
| 1919 | 6,690 | 165 | 1,104,000 | 1.25 | 1,380,000 | 206.30 |
| 1920 | 8,280 | 150 | 1,242,000 | 1.60 | 1,987,000 | 239.97 |
| 1921 | 8,200 | 182 | 1,492,000 | .84 | 1,253,000 | 152.80 |
| 1922 | 14,000 | 100 | 1,400,000 | 1.75 | 2,450,000 | 175.00 |
| 1923 | 8,620 | 125 | 1,078,000 | 1.69 | 1,822,000 | 211.35 |
| 1924 | 8,040 | 145 | 1,166,000 | 1.19 | 1,338,000 | 172.64 |
| 1925 | 7,900 | 181 | 1,430,000 | .91 | 1,301,000 | 164.72 |
| 1926 | 11,670 | 170 | 1,984,000 | 1.17 | 2,321,000 | 198.39 |
| 1927 | 12,100 | 127 | 1,537,000 | 1.05 | 1,614,000 | 133.39 |
| 1928 | 9,000 | 130 | 1,170,000 | .94 | 1,100,000 | 122.00 |
| 1929 | 11,000 | 230 | 2,530,000 | .83 | 2,100,000 | 190.91 |
| 1930 | 10,000 | 200 | 2,000,000 | 1.20 | 2,400,000 | 240.00 |
| 1931 | 8,100 | 140 | 1,134,000 | .85 | 964,000 | 119.01 |
| 1932 | 7,370 | 150 | 1,106,000 | .70 | 774,000 | 105.02 |
| 1933 | 8,820 | 170 | 1,499,000 | .55 | 824,000 | 93.48 |
| 1934 | 3,380 | 110 | 372,000 | .90 | 335,000 | 99.11 |
| 1935 | 6,240 | 165 | 1,030,000 | .75 | 772,000 | 123.72 |
| 1936 | 7,800 | 150 | 1,170,000 | .50 | 585,000 | 75.00 |
| 1937 | 7,000 | 130 | 910,000 | 1.25 | 1,138,000 | 162.57 |

## TOMATOES FOR TABLE USE—ACREAGE, PRODUCTION, AND VALUE, 1918-1937

| Year | Acres | Yield per Acre, Bus. | Production, Bushels | Price per Bu. | Value | Value per Acre |
|---|---|---|---|---|---|---|
| 1918 | 610 | 286 | 174,000 | $1.60 | $ 278,000 | $455.73 |
| 1919 | 650 | 321 | 209,000 | 1.29 | 270,000 | 415.45 |
| 1920 | 630 | 250 | 158,000 | 1.60 | 253,000 | 401.60 |
| 1921 | 180 | 250 | 45,000 | 1.65 | 74,000 | 411.11 |
| 1922 | 490 | 303 | 148,000 | 1.29 | 191,000 | 389.93 |
| 1923 | 970 | 214 | 208,000 | 1.76 | 366,000 | 377.35 |
| 1924 | 350 | 228 | 80,000 | 1.13 | 90,000 | 257.14 |
| 1925 | 580 | 303 | 176,000 | 1.20 | 211,000 | 363.80 |
| 1926 | 410 | 268 | 110,000 | .76 | 84,000 | 204.88 |
| 1927 | 800 | 200 | 160,000 | .85 | 136,000 | 170.00 |
| 1928 | 1,100 | 290 | 319,000 | .90 | 287,000 | 261.00 |
| 1929 | 1,070 | 332 | 355,000 | .95 | 337,000 | 315.00 |
| 1930 | 1,230 | 335 | 412,000 | .80 | 330,000 | 268.29 |
| 1931 | 1,290 | 300 | 387,000 | .60 | 232,000 | 179.84 |
| 1932 | 1,880 | 230 | *432,000 | .35 | 125,000 | 66.49 |
| 1933 | 1,320 | 300 | 396,000 | .45 | 178,200 | 135.00 |
| 1934 | 1,240 | 170 | 211,000 | .85 | 179,000 | 144.35 |
| 1935 | 1,610 | 280 | 451,000 | .60 | 271,000 | 168.32 |
| 1936 | 1,900 | 250 | 475,000 | .70 | 332,000 | 174.74 |
| 1937 | 2,400 | 265 | 636,000 | .60 | 382,000 | 159.17 |

## TOMATOES FOR MANUFACTURE—ACREAGE, PRODUCTION, AND VALUE, 1918-1937

| Year | Acres | Yield per Acre, Tons | Production, Tons | Price per Ton | Value | Value per Acre |
|---|---|---|---|---|---|---|
| 1918 | 2,440 | 8.0 | 19,500 | $15.12 | $ 295,000 | $120.90 |
| 1919 | 2,600 | 9.1 | 23,700 | 12.90 | 306,000 | 117.70 |
| 1920 | 2,530 | 6.3 | 15,900 | 15.00 | 238,000 | 94.09 |
| 1921 | 730 | 6.0 | 4,400 | 9.00 | 40,000 | 54.80 |
| 1922 | 2,200 | 8.2 | 18,000 | 8.67 | 156,000 | 70.90 |
| 1923 | 2,860 | 5.0 | 14,300 | 9.00 | 129,000 | 45.10 |
| 1924 | 2,000 | 7.2 | 14,400 | 10.25 | 148,000 | 74.00 |
| 1925 | 3,040 | 8.5 | 25,800 | 11.50 | 297,000 | 97.70 |
| 1926 | 2,350 | 7.5 | 17,600 | 12.00 | 211,000 | 89.79 |
| 1927 | 2,000 | 7.0 | 14,000 | 12.00 | 168,000 | 84.00 |
| 1928 | 1,600 | 7.4 | 11,800 | 11.00 | 130,000 | 81.25 |
| 1929 | 2,030 | 8.7 | 17,700 | 11.00 | 195,000 | 96.06 |
| 1930 | 2,230 | 8.5 | 19,000 | 10.90 | 207,000 | 92.83 |
| 1931 | 2,500 | 7.0 | 17,500 | 10.50 | 184,000 | 73.60 |
| 1932 | 2,300 | 4.7 | 10,800 | 8.10 | 87,000 | 37.83 |
| 1933 | 1,400 | 6.8 | 9,500 | 8.70 | 83,000 | 59.29 |
| 1934 | 2,750 | 4.4 | 12,100 | 9.20 | 111,000 | 40.36 |
| 1935 | 3,200 | 5.3 | 17,000 | 10.20 | 173,000 | 54.06 |
| 1936 | 3,700 | 6.3 | 23,300 | 9.80 | 228,000 | 61.62 |
| 1937 | 4,200 | 5.5 | 23,100 | 10.60 | 245,000 | 58.40 |

## CELERY—ACREAGE, PRODUCTION, AND VALUE, 1918-1937

| Year | Acres | Yield per Acre, Crates | Production, Crates | Price per Crate | Value | Value per Acre |
|---|---|---|---|---|---|---|
| 1918 | 200 | 313 | 63,000 | $2.00 | $ 126,000 | $630.00 |
| 1919 | 350 | 330 | 116,000 | 2.00 | 232,000 | 662.82 |
| 1920 | 410 | 300 | 123,000 | 1.67 | 205,000 | 500.00 |
| 1921 | 400 | 330 | 132,000 | 1.33 | 176,000 | 440.00 |
| 1922 | 600 | 300 | 180,000 | 1.91 | 344,000 | 573.34 |
| 1923 | 670 | 300 | 201,000 | 1.41 | 283,000 | 422.39 |
| 1924 | 720 | 345 | 248,000 | 2.51 | 622,000 | 863.88 |
| 1925 | 920 | 420 | 386,000 | 3.16 | 1,220,000 | 1,326.10 |
| 1926 | 940 | 300 | 282,000 | 1.22 | 344,000 | 366.02 |
| 1927 | 940 | 300 | 282,000 | 1.70 | 479,000 | 509.56 |
| 1928 | 900 | 300 | 270,000 | 1.65 | 446,000 | 495.56 |
| 1929 | 1,100 | 240 | 264,000 | 1.10 | 290,000 | 263.64 |
| 1930 | 950 | 260 | 247,000 | .90 | 222,000 | 233.68 |
| 1931 | 950 | 220 | 209,000 | 1.20 | 251,000 | 264.21 |
| 1932 | 950 | 220 | *209,000 | .90 | 153,000 | 161.05 |
| 1933 | 950 | 225 | 214,000 | 1.40 | 300,000 | 315.79 |
| 1934 | 1,030 | 200 | 206,000 | 1.40 | 288,000 | 279.61 |
| 1935 | 1,180 | 240 | 283,000 | 1.00 | 283,000 | 239.83 |
| 1936 | 1,300 | 250 | 325,000 | 1.70 | 552,000 | 424.62 |
| 1937 | 1,200 | 270 | 324,000 | 1.90 | 616,000 | 513.33 |

*Includes some quantities not harvested on account of market conditions and excluded in computing total value.

## GREEN PEAS FOR TABLE USE—ACREAGE, PRODUCTION, AND VALUE, 1922-1937

| Year | Acres | Yield per Acre, Bushels | Production, Bushels | Price per Bu. | Value | Value per Acre |
|---|---|---|---|---|---|---|
| 1922 | 390 | 45 | 14,000 | $1.55 | $ 22,000 | $ 73.33 |
| 1923 | 380 | 75 | 28,000 | 1.44 | 40,000 | 105.27 |
| 1924 | 850 | 80 | 68,000 | 1.85 | 126,000 | 150.00 |
| 1925 | 2,560 | 100 | 256 000 | 3.07 | 786,000 | 307.00 |
| 1926 | 1,940 | 62 | 120,000 | 1.94 | 233,000 | 120.10 |
| 1927 | 4,000 | 50 | 200,000 | 2.84 | 568,000 | 142.00 |
| 1928 | 4,900 | 59 | 289,000 | 1.60 | 462,000 | 94.29 |
| 1929 | 7,100 | 81 | 575,000 | 1.30 | 748,000 | 105.35 |
| 1930 | 5,820 | 80 | 466,000 | 1.65 | 769,000 | 132.11 |
| 1931 | 6,500 | 80 | 520,000 | 1.45 | 754,000 | 116.00 |
| 1932 | 11,050 | 65 | *718,000 | .50 | 300,000 | 27.15 |
| 1933 | 9,250 | 90 | 832,000 | .65 | 541,000 | 58.49 |
| 1934 | 8,970 | 75 | 673,000 | 1.10 | 740,000 | 82.50 |
| 1935 | 9,300 | 90 | *837,000 | .70 | 512,000 | 55.05 |
| 1936 | 9,500 | 80 | 760,000 | .85 | 646,000 | 68.00 |
| 1937 | 11,400 | 85 | 969,000 | .70 | 678,000 | 59.47 |

## GREEN PEAS FOR MANUFACTURE—ACREAGE, PRODUCTION, AND VALUE, 1922-1937

| Year | Acres | Yield per Acre, Pounds | Production, Tons | Price per Ton | Value | Value per Acre |
|---|---|---|---|---|---|---|
| 1922 | 2,940 | 1,400 | 2,100 | $65.00 | $136,000 | $46.24 |
| 1923 | 3,680 | 1,000 | 1,800 | 69.00 | 124,000 | 33 70 |
| 1924 | 3,140 | 1,600 | 2,500 | 52.54 | 131,000 | 41.72 |
| 1925 | 3,520 | 1,800 | 3,200 | 60.00 | 192,000 | 54.55 |
| 1926 | 2,570 | 1,800 | 2,313 | 60.10 | 139,000 | 54.09 |
| 1927 | 1,900 | 1,800 | 1,710 | 60.00 | 103,000 | 54.21 |
| 1928 | 3,000 | 1,900 | 2,850 | 50.00 | 142,000 | 47.33 |
| 1929 | 3,400 | 1,776 | 3,020 | 44.00 | 133,000 | 39.12 |
| 1930 | 3,700 | 1,820 | 3,370 | 46.00 | 155,000 | 41.89 |
| 1931 | 3,500 | 1,480 | 2,590 | 45.80 | 119,000 | 34.00 |
| 1932 | 2,770 | 1,230 | 1,700 | 34.80 | 59,000 | 21.30 |
| 1933 | 2,330 | 1,680 | 1,960 | 33.30 | 65,000 | 27.90 |
| 1934 | 3,770 | 2,050 | 3,860 | 37.40 | 144,000 | 38.20 |
| 1935 | 3,820 | 1,900 | 3,630 | 39.10 | 142,000 | 37.17 |
| 1936 | 3,560 | 1,970 | 3,510 | 38.80 | 136,000 | 38.20 |
| 1937 | 3,690 | 1,640 | 3,030 | 46.60 | 141,000 | 38.21 |

## CABBAGE—ACREAGE, PRODUCTION, AND VALUE, 1918-1937

| Year | Acres Harvested | Yield per Acre, Tons | Production, Tons | Price per Ton | Value | Av. Value per Acre |
|---|---|---|---|---|---|---|
| 1918 | 4,220 | 9.0 | 38,000 | $24.50 | $ 931,000 | $220.61 |
| 1919 | 4,000 | 10.0 | 40,000 | 20.00 | 800,000 | 200.00 |
| 1920 | 4,390 | 15.1 | 66,300 | 9.04 | 599,400 | 136.54 |
| 1921 | 3,995 | 11.7 | 46,730 | 24.55 | 1,147,000 | 287.09 |
| 1922 | 5,240 | 12.0 | 62,900 | 4.27 | 269,000 | 51.32 |
| 1923 | 5,270 | 14.3 | 75,400 | 7.40 | 558,000 | 105.91 |
| 1924 | 4,010 | 11.0 | 44,100 | 11.38 | 502,000 | 125.20 |
| 1925 | 2,000 | 11.5 | 23,000 | 18.96 | 436,000 | 218.00 |
| 1926 | 3,220 | 13.6 | 43,800 | 7.29 | 319,000 | 99.08 |
| 1927 | 2,300 | 14.6 | 33,500 | 13.97 | 468,000 | 203.48 |
| 1928 | 2,900 | 14.4 | 41,600 | 12.24 | 509,000 | 175.52 |
| 1929 | 3,300 | 10.6 | 35,000 | 20.43 | 715,000 | 216.67 |
| 1930 | 3,900 | 12.5 | 48,700 | 8.62 | 420,000 | 107.69 |
| 1931 | 3,800 | 8.3 | 31,600 | 14.84 | 469,000 | 123.42 |
| 1932 | 4,150 | 10.6 | *43,900 | 5.51 | 174,000 | 41.93 |
| 1933 | 3,700 | 11.4 | 42,100 | 16.41 | 691,000 | 186.76 |
| 1934 | 4,050 | 8.4 | 33,900 | 18.61 | 631,000 | 155.80 |
| 1935 | 4,800 | 11.1 | 53,200 | 7.31 | 389,000 | 81.04 |
| 1936 | 4,700 | 9.2 | 43,200 | 35.09 | 1,516,000 | 322.55 |
| 1937 | 5,220 | 10.5 | 54,900 | 10.60 | 582,000 | 111.49 |

*Includes some quantities not harvested on account of market conditions and excluded in computing total value.

## LETTUCE—ACREAGE, PRODUCTION, AND VALUE, 1918-1937

| Year | Acres | Yield per Acre, Crates | Production, Crates | Price per Crate | Value | Value per Acre |
|---|---|---|---|---|---|---|
| 1918 | 140 | 255 | 36,000 | $3.50 | $ 126,000 | $900.00 |
| 1919 | 190 | 235 | 45,000 | 3.00 | 135,000 | 710.55 |
| 1920 | 730 | 250 | 182,000 | 1.80 | 328,000 | 449.32 |
| 1921 | 900 | 270 | 243,000 | 1.50 | 364,000 | 404.45 |
| 1922 | 6,000 | 180 | 1,080,000 | 1.71 | 1,847,000 | 307.83 |
| 1923 | 6,710 | 145 | 973,000 | 1.60 | 1,557,000 | 231.99 |
| 1924 | 5,600 | 85 | 476,000 | 2.16 | 1,028,000 | 183.57 |
| 1925 | 10,500 | 133 | 1,396,000 | 1.58 | 2,206,000 | 210.09 |
| 1926 | 13,240 | 115 | 1,523,000 | 1.43 | 2,178,000 | 164.50 |
| 1927 | 13,240 | 110 | 1,456,000 | 1.63 | 2,373,000 | 179.24 |
| 1928 | 8,800 | 115 | 1,012,000 | 1.07 | 1,083,000 | 123.07 |
| 1929 | 8,100 | 110 | 891,000 | 1.25 | 1,114,000 | 137.53 |
| 1930 | 7,440 | 90 | 670,000 | .85 | 570,000 | 76.61 |
| 1931 | 6,650 | 90 | 598,000 | 1.30 | 777,000 | 116.84 |
| 1932 | 8,310 | 100 | *831,000 | .50 | 221,000 | 26.59 |
| 1933 | 5,630 | 100 | 563,000 | 1.00 | 563,000 | 100.00 |
| 1934 | 5,480 | 90 | 493,000 | .80 | 394,000 | 71.90 |
| 1935 | 5,100 | 95 | 484,000 | .70 | 339,000 | 66.47 |
| 1936 | 3,900 | 100 | 390,000 | 1.30 | 507,000 | 130.00 |
| 1937 | 4,700 | 100 | 470,000 | 1.00 | 470,000 | 100.00 |

## CAULIFLOWER—ACREAGE, PRODUCTION, AND VALUE, 1922-1937

| Year | Acres | Yield per Acre, Crates | Production, Crates | Price per Crate | Value | Value per Acre |
|---|---|---|---|---|---|---|
| 1922 | 260 | 277 | 72,000 | $1.82 | $ 131,000 | $504.00 |
| 1923 | 400 | 160 | 64,000 | 1.11 | 71,000 | 177.50 |
| 1924 | 400 | 160 | 64,000 | 1.80 | 115,000 | 288.00 |
| 1925 | 1,000 | 160 | 160,000 | .71 | 114,000 | 114.00 |
| 1926 | 1,100 | 90 | 99,000 | 1.15 | 114,000 | 103.64 |
| 1927 | 1,160 | 290 | 336,000 | 1.78 | 598,000 | 515.52 |
| 1928 | 1,700 | 300 | 510,000 | 1.20 | 612,000 | 360.00 |
| 1929 | 3,200 | 360 | 1,152,000 | .70 | 806,000 | 251.88 |
| 1930 | 2,800 | 320 | 896,000 | .80 | 717,000 | 256.07 |
| 1931 | 3,900 | 260 | 1,014,000 | .70 | 710,000 | 182.05 |
| 1932 | 4,480 | 240 | *1,075,000 | .40 | 360,000 | 80.36 |
| 1933 | 3,140 | 260 | 816,000 | .40 | 326,400 | 103.95 |
| 1934 | 2,600 | 200 | 520,000 | .45 | 234,000 | 90.00 |
| 1935 | 2,750 | 250 | *688,000 | .55 | 309,000 | 112.36 |
| 1936 | 3,200 | 220 | 704,000 | .45 | 317,000 | 99.06 |
| 1937 | 2,720 | 220 | 598,000 | .60 | 359,000 | 131.99 |

## DRY ONIONS—ACREAGE, PRODUCTION, AND VALUE, 1918-1937

| Year | Acres | Yield per Acre Sacks | Production, Sacks | Price per Sack | Value | Value per Acre |
|---|---|---|---|---|---|---|
| 1918 | 700 | 139 | 97,000 | $ 1.75 | $ 170,000 | $242.85 |
| 1919 | 830 | 142 | 118,000 | 2.84 | 335,000 | 403.61 |
| 1920 | 760 | 194 | 147,000 | 1.26 | 185,000 | 243.42 |
| 1921 | 1,300 | 171 | 222,000 | 2.68 | 595,000 | 456.69 |
| 1922 | 1,900 | 160 | 304,000 | .91 | 277,000 | 145.79 |
| 1923 | 2,620 | 142 | 372,000 | 1.90 | 707,000 | 269.85 |
| 1924 | 3,410 | 154 | 525,000 | 1.02 | 536,000 | 157.18 |
| 1925 | 3,520 | 185 | 651,000 | 1.37 | 892,000 | 253.41 |
| 1926 | 3,700 | 157 | 581,000 | .88 | 511,000 | 138.11 |
| 1927 | 4,300 | 182 | 783,000 | .80 | 626,000 | 145.58 |
| 1928 | 3,760 | 188 | 707,000 | 2.49 | 1,760,000 | 468.08 |
| 1929 | 7,000 | 210 | *1,470,000 | .80 | 1,110,000 | 158.57 |
| 1930 | 5,600 | 175 | 980,000 | .56 | 549,000 | 98.03 |
| 1931 | 4,050 | 130 | 526,000 | 1.30 | 684,000 | 168.89 |
| 1932 | 5,670 | 165 | 936,000 | .40 | 335,000 | 59.08 |
| 1933 | 4,150 | 157 | 652,000 | .80 | 522,000 | 125.78 |
| 1934 | 4,440 | 120 | 533,000 | .88 | 469,000 | 105.63 |
| 1935 | 4,000 | 205 | 820,000 | .75 | 615,000 | 153.75 |
| 1936 | 4,200 | 165 | 693,000 | .80 | 554,000 | 131.90 |
| 1937 | 4,400 | 230 | 1,012,000 | 1.30 | 1,316,000 | 299.00 |

*Includes some quantities not harvested on account of market conditions and excluded in computing total value.

## SNAP BEANS FOR MARKET—ACREAGE, PRODUCTION, AND VALUE, 1928-1937

| Year | Acres | Yield per Acre (Bushels) | Production (Bushels) | Price per Bushel | Value | Value per Acre |
|---|---|---|---|---|---|---|
| 1928 | 1,200 | 200 | 240,000 | $ .95 | $ 228,000 | $190.00 |
| 1929 | 1,500 | 200 | 300,000 | .85 | 255,000 | 170.00 |
| 1930 | 1,750 | 230 | 402,000 | .90 | 362,000 | 206.86 |
| 1931 | 1,890 | 125 | 236,000 | .85 | 201,000 | 106.35 |
| 1932 | 1,700 | 95 | 162,000 | .50 | 81,000 | 47.65 |
| 1933 | 1,610 | 160 | 258,000 | .60 | 155,000 | 96.27 |
| 1934 | 1,620 | 95 | 154,000 | 1.05 | 162,000 | 100.00 |
| 1935 | 2,000 | 150 | 300,000 | .80 | 240,000 | 120.00 |
| 1936 | 2,400 | 125 | 300,000 | 1.05 | 315,000 | 131.25 |
| 1937 | 3,100 | 120 | 372,000 | .90 | 335,000 | 108.00 |

## CARROTS FOR MARKET—ACREAGE, PRODUCTION, AND VALUE, 1928-1937

| Year | Acres | Yield per Acre (Bushels) | Production (Bushels) | Price per Bushel | Value | Value per Acre |
|---|---|---|---|---|---|---|
| 1928 | 350 | 240 | 84,000 | $ .90 | $ 76,000 | $217.14 |
| 1929 | 470 | 280 | 132,000 | .45 | 59,000 | 125.53 |
| 1930 | 450 | 225 | 101,000 | .40 | 40,000 | 88.89 |
| 1931 | 450 | 200 | 90,000 | .60 | 54,000 | 120.00 |
| 1932 | 500 | 220 | 110,000 | .35 | 38,000 | 76.00 |
| 1933 | 420 | 225 | 94,000 | .50 | 47,000 | 111.90 |
| 1934 | 510 | 160 | 82,000 | .65 | 53,000 | 103.92 |
| 1935 | 610 | 250 | 152,000 | .50 | 76,000 | 124.59 |
| 1936 | 730 | 210 | 153,000 | .80 | 122,000 | 167.12 |
| 1937 | 910 | 225 | 205,000 | .65 | 133,000 | 146.15 |

## ALL COMMERCIAL TRUCK CROPS, 1924-1937

| Year | FOR MARKET | | | FOR MANUFACTURE | | |
|---|---|---|---|---|---|---|
| | Acres Harvested | Value | | Acres Harvested | Value | |
| | | Per Acre | Total | | Per Acre | Total |
| 1924 | 23,670 | $184.83 | $4,375,000 | 9,230 | $ 65.11 | $ 601,000 |
| 1925 | 29,180 | 245.54 | 7,165,000 | 11,960 | 96.99 | 1,160,000 |
| 1926 | 36,420 | 171.77 | 6,256,000 | 8,620 | 73.20 | 631,000 |
| 1927 | 39,400 | 170.41 | 6,714,000 | 8,230 | 66.71 | 549,000 |
| 1928 | 35,310 | 186.92 | 6,600,000 | 9,510 | 71.71 | 682,000 |
| 1929 | 44,570 | 169.76 | 7,566,000 | 11,060 | 87.79 | 971,000 |
| 1930 | 40,730 | 157.53 | 6,416,000 | 12,730 | 92.07 | 1,172,000 |
| 1931 | 38,750 | 132.54 | 5,136,000 | 10,260 | 55.95 | 574,000 |
| 1932 | 47,560 | 55.17 | 2,624,000 | 7,800 | 33.85 | 264,000 |
| 1933 | 40,500 | 103.43 | 4,189,000 | 5,440 | 59.93 | 326,000 |
| 1934 | 34,560 | 101.27 | 3,500,000 | 9,840 | 42.48 | 418,000 |
| 1935 | 39,200 | 98.42 | 3,858,000 | 11,240 | 50.18 | 564,000 |
| 1936 | 41,940 | 132.26 | 5,547,000 | 11,780 | 58.66 | 696,000 |
| 1937 | 45,140 | 126.96 | 5,731,000 | 12,530 | 58.82 | 737,000 |

## APPLES AND PEACHES—PRODUCTION AND VALUE, 1910-1937

| Year | APPLES | | | PEACHES | | |
|---|---|---|---|---|---|---|
| | Production, Bus. | Price per Bu. | Value | Production, Bus. | Price per Bu. | Value |
| 1910 | 1,500,000 | $1.15 | $ 1,725,000 | 390,000 | $1.80 | $ 702,000 |
| 1911 | 2,700,000 | 1.22 | 3,294,000 | 410,000 | 1.75 | 718,000 |
| 1912 | 3,100,000 | .80 | 2,480,000 | 1,100,000 | 1.00 | 1,100,000 |
| 1913 | 3,300,000 | 1.08 | 3,564,000 | 390,000 | 1.24 | 484,000 |
| 1914 | 4,500,000 | .70 | 3,150,000 | 1,025,000 | .60 | 615,000 |
| 1915 | 2,080,000 | .95 | 1,976,000 | 650,000 | 1.25 | 813,000 |
| 1916 | 2,541,000 | .94 | 2,389,000 | 405,000 | 1.25 | 506,000 |
| 1917 | 2,190,000 | .80 | 1,752,000 | 1,096,000 | 2.00 | 2,192,000 |
| 1918 | 2,067,000 | 1.70 | 3,514,000 | 959,000 | 2.00 | 1,918,000 |
| 1919 | 3,418,000 | 1.85 | 6,323,000 | 721,000 | 2.50 | 1,803,000 |
| 1920 | 2,830,000 | 1.40 | 3,962,000 | 546,000 | 2.50 | 1,365,000 |
| 1921 | 3,088,000 | 1.70 | 5,250,000 | 700,000 | 1.75 | 1,225,000 |
| 1922 | 4,080,000 | .75 | 3,060,000 | 930,000 | 1.00 | 930,000 |
| 1923 | 3,150,000 | .95 | 2,993,000 | 750,000 | 1.71 | 1,283,000 |
| 1924 | 2,830,000 | 1.30 | 3,679,000 | 935,000 | 1.60 | 1,496,000 |
| 1925 | 3,150,000 | 1.10 | 3,465,000 | 420,000 | 1.90 | 798,000 |
| 1926 | 3,444,000 | .70 | 2,411,000 | 1,104,000 | 1.10 | 1,214,000 |
| 1927 | 2,560,000 | 1.10 | 2,816,000 | 984,000 | 1.20 | 1,181,000 |
| 1928 | 2,730,000 | .65 | 1,775,000 | 720,000 | 1.20 | 864,000 |
| 1929 | 2,251,000 | 1.11 | 2,499,000 | 959,000 | 1.45 | 1,391,000 |
| 1930 | 976,000 | .86 | 839,000 | 749,000 | 1.45 | 1,086,000 |
| 1931 | 2,000,000 | .61 | 1,220,000 | 1,120,000 | .50 | 560,000 |
| 1932 | 2,300,000 | .35 | 805,000 | 1,201,000 | .42 | 504,000 |
| 1933 | 1,600,000 | .55 | 880,000 | 562,000 | 1.30 | 731,000 |
| 1934 | 1,467,000 | .84 | 1,232,000 | 1,210,000 | 1.00 | 1,210,000 |
| 1935 | 1,750,000 | .69 | 1,208,000 | 1,280,000 | .80 | 1,024,000 |
| 1936 | 2,050,000 | .98 | 2,009,000 | 1,345,000 | .80 | 1,076,000 |
| 1937 | 1,457,000 | .75 | 1,093,000 | 1,533,000 | .90 | 1,380,000 |

## CHERRIES AND PEARS—PRODUCTION AND VALUE, 1910-1937

| Year | CHERRIES | | | PEARS | | |
|---|---|---|---|---|---|---|
| | Production, Tons | Price per Ton | Value | Production, Bus. | Price per Bu. | Value |
| 1910 | ------ | ---- | ------ | 121,000 | ---- | ------ |
| 1911 | ------ | ---- | ------ | 160,000 | $1.55 | $ 248,000 |
| 1912 | ------ | ---- | ------ | 193,000 | .93 | 179,000 |
| 1913 | ------ | ---- | ------ | 130,000 | 1.75 | 227,000 |
| 1914 | ------ | ---- | ------ | 206,000 | ---- | ------ |
| 1915 | ------ | ---- | ------ | 99,000 | ---- | ------ |
| 1916 | ------ | ---- | ------ | 99,000 | ---- | ------ |
| 1917 | ------ | ---- | ------ | 320,000 | 2.10 | 672,000 |
| 1918 | ------ | ---- | ------ | 194,000 | 1.50 | 291,000 |
| 1919 | 4,620 | ---- | ------ | 304,000 | 2.20 | 669,000 |
| 1920 | 900 | ---- | ------ | 374,000 | 1.90 | 711,000 |
| 1921 | 3,900 | ---- | ------ | 411,000 | 2.20 | 904,000 |
| 1922 | 5,800 | ---- | ------ | 477,000 | .75 | 358,000 |
| 1923 | 6,000 | ---- | ------ | 426,000 | 1.56 | 665,000 |
| 1924 | 750 | $115.00 | 86,000 | 564,000 | 1.40 | 790,000 |
| 1925 | 3,900 | 125.00 | 488,000 | 515,000 | 1.15 | 592,000 |
| 1926 | 7,600 | 125.00 | 950,000 | 602,000 | .65 | 391,000 |
| 1927 | 4,500 | 140.00 | 630,000 | 509,000 | 1.40 | 713,000 |
| 1928 | 1,650 | 140.00 | 231,000 | 234,000 | 1.05 | 246,000 |
| 1929 | 5,120 | 120.00 | 614,000 | 600,000 | 1.50 | 900,000 |
| 1930 | 3,570 | 90.00 | 321,000 | 178,000 | 1.30 | 231,000 |
| 1931 | 2,500 | 70.00 | 175,000 | 398,000 | .60 | 239,000 |
| 1932 | 3,820 | 52.00 | 199,000 | 290,000 | .40 | 116,000 |
| 1933 | 1,900 | 54.00 | 103,000 | 191,000 | .65 | 124,000 |
| 1934 | 5,230 | 45.00 | 235,000 | 206,000 | .60 | 124,000 |
| 1935 | 4,010 | 50.00 | 201,000 | 240,000 | .50 | 120,000 |
| 1936 | 700 | 80.00 | 56,000 | 220,000 | .85 | 187,000 |
| 1937 | 3,460 | 80.00 | 277,000 | 153,000 | .85 | 130,000 |

No prices published for 1914-15-16.

## APPLES, FEDERAL CENSUS APR. 1, 1930, JAN. 1, 1935
(Number of Trees and Quantities Harvested)

| COUNTY | 1930 CENSUS | | | | 1935 CENSUS | | | |
|---|---|---|---|---|---|---|---|---|
| | Farms Reporting | TREES Bearing Age, No. | TREES Non-Bearing Age, No. | Bushels Harvested in 1929 | Farms Reporting | TREES[1] Bearing Age, No. | TREES[1] Non-Bearing Age, No. | Bushels Harvested in 1934 |
| Chaffee | 125 | 10,067 | 751 | 5,841 | 111 | 7,287 | 221 | 6,982 |
| Clear Creek | 1 | 6 | 4 | 2 | 1 | 4 | ----- | 4 |
| Eagle | 27 | 479 | 126 | 620 | 52 | 715 | 76 | 382 |
| Gilpin | ----- | ----- | ----- | ----- | ----- | ----- | ----- | ----- |
| Grand | ----- | ----- | ----- | ----- | 2 | 20 | ----- | 5 |
| Gunnison | 2 | 320 | ----- | 400 | 4 | 522 | 19 | 2,200 |
| Jackson | ----- | ----- | ----- | ----- | ----- | ----- | ----- | ----- |
| Lake | ----- | ----- | ----- | ----- | ----- | ----- | ----- | ----- |
| Moffat | 44 | 269 | 311 | 524 | 50 | 206 | 217 | 43 |
| Park | ----- | ----- | ----- | ----- | ----- | ----- | ----- | ----- |
| Pitkin | 21 | 286 | 2 | 265 | 30 | 400 | 53 | 311 |
| Rio Blanco | 29 | 620 | 61 | 570 | 40 | 575 | 75 | 128 |
| Routt | 13 | 90 | 40 | 130 | 10 | 52 | 15 | ----- |
| Summit | ----- | ----- | ----- | ----- | ----- | ----- | ----- | ----- |
| Teller | 1 | 28 | ----- | ----- | ----- | ----- | ----- | ----- |
| *Total Northwest Dist. | 263 | 12,165 | 1,295 | 8,352 | 300 | 9,781 | 676 | 10,055 |
| Boulder | 705 | 21,150 | 4,684 | 58,711 | 839 | 21,299 | 2,565 | 34,241 |
| Jefferson | 746 | 31,294 | 5,133 | 28,899 | 460 | 21,570 | 4,019 | 47,646 |
| Larimer | 760 | 53,012 | 7,856 | 170,081 | 699 | 43,110 | 6,528 | 68,349 |
| Logan | 161 | 1,134 | 816 | 1,059 | 97 | 765 | 400 | 476 |
| Morgan | 81 | 788 | 308 | 640 | 74 | 478 | 134 | 349 |
| Sedgwick | 32 | 163 | 149 | 239 | 28 | 137 | 31 | 25 |
| Weld | 537 | 6,137 | 1,229 | 8,363 | 124 | 2,066 | 136 | 2,283 |
| *Total N. Central & N. E. Dist. | 3,022 | 113,678 | 20,175 | 267,992 | 2,321 | 89,425 | 13,813 | 153,369 |
| Adams | 238 | 6,463 | 2,447 | 18,940 | 126 | 3,997 | 2,738 | 11,956 |
| Arapahoe | 196 | 4,557 | 771 | 9,006 | 189 | 3,972 | 1,193 | 4,071 |
| Cheyenne | 27 | 175 | 201 | 31 | 13 | 132 | 20 | 8 |
| Denver | 10 | 255 | 200 | 310 | 46 | 330 | 56 | 141 |
| Douglas | 90 | 3,094 | 102 | 1,183 | 65 | 1,458 | 8 | 2,092 |
| Elbert | 50 | 408 | 154 | 252 | 21 | 149 | 32 | 32 |
| El Paso | 61 | 1,408 | 275 | 620 | 59 | 646 | 382 | 562 |
| Kiowa | 11 | 132 | 76 | 50 | 11 | 61 | ----- | ----- |
| Kit Carson | 68 | 327 | 256 | 57 | 23 | 122 | 58 | 24 |
| Lincoln | 57 | 370 | 200 | 108 | 7 | 62 | 2 | 24 |
| Phillips | 46 | 163 | 131 | 60 | 33 | 152 | 60 | 15 |
| Washington | 71 | 489 | 101 | 163 | 51 | 308 | 44 | 39 |
| Yuma | 171 | 1,599 | 374 | 1,500 | 53 | 573 | 77 | 35 |
| *Total E. Central Dist. | 1,096 | 19,240 | 5,288 | 32,370 | 697 | 11,962 | 4,670 | 18,999 |
| Archuleta | 19 | 676 | 914 | 75 | 33 | 1,599 | 22 | 3,216 |
| Delta | 827 | 423,932 | 34,941 | 1,189,442 | 815 | 369,525 | 10,801 | 661,045 |
| Dolores | 25 | 105 | 105 | 14 | 6 | 59 | ----- | 4 |
| Garfield | 382 | 37,439 | 4,601 | 54,450 | 393 | 34,257 | 2,257 | 40,314 |
| Hinsdale | ----- | ----- | ----- | ----- | ----- | ----- | ----- | ----- |
| La Plata | 332 | 16,689 | 2,821 | 31,618 | 292 | 14,800 | 2,310 | 30,122 |
| Mesa | 633 | 108,950 | 3,147 | 284,250 | 488 | 59,987 | 1,524 | 64,390 |
| Montezuma | 320 | 48,403 | 6,621 | 122,816 | 323 | 47,798 | 3,562 | 69,913 |
| Montrose | 493 | 51,903 | 2,427 | 94,702 | 352 | 32,818 | 3,280 | 71,950 |
| Ouray | 25 | 343 | 71 | 219 | 22 | 344 | ----- | 223 |
| San Juan | ----- | ----- | ----- | ----- | ----- | ----- | ----- | ----- |
| San Miguel | 22 | 505 | 22 | 364 | 27 | 665 | 16 | 76 |
| *Total W. Central & S. W. Dist. | 3,078 | 688,945 | 55,670 | 1,777,950 | 2,751 | 561,852 | 23,772 | 941,253 |
| Alamosa | 12 | 82 | 54 | 89 | 1 | 4 | ----- | 1 |
| Conejos | 24 | 133 | 46 | 188 | 30 | 298 | 36 | 353 |
| Costilla | 65 | 934 | 134 | 1,434 | 32 | 389 | 86 | 659 |
| Mineral | ----- | ----- | ----- | ----- | ----- | ----- | ----- | ----- |
| Rio Grande | 21 | 187 | 28 | 444 | 26 | 286 | 106 | 324 |
| Saguache | 23 | 525 | 31 | 1,041 | 17 | 204 | 113 | 173 |
| *Total S. Central Dist. | 145 | 1,861 | 293 | 3,196 | 106 | 1,181 | 341 | 1,510 |
| Baca | 102 | 400 | 474 | 82 | 105 | 769 | 225 | 63 |
| Bent | 113 | 1,586 | 206 | 754 | 23 | 240 | 47 | 42 |
| Crowley | 106 | 8,829 | 2,565 | 6,706 | 31 | 1,631 | 578 | 20 |
| Custer | 17 | 616 | 18 | 483 | 16 | 421 | 5 | 177 |
| Fremont | 721 | 115,003 | 5,179 | 124,991 | 771 | 113,749 | 8,349 | 327,352 |
| Huerfano | 156 | 4,485 | 336 | 10,672 | 213 | 4,724 | 380 | 7,976 |
| Las Animas | 152 | 2,034 | 690 | 3,474 | 175 | 2,160 | 354 | 2,725 |
| Otero | 190 | 9,530 | 2,983 | 1,338 | 162 | 5,757 | 1,094 | 671 |
| Prowers | 115 | 3,564 | 428 | 1,054 | 56 | 461 | 176 | 20 |
| Pueblo | 331 | 11,250 | 1,453 | 11,916 | 411 | 10,298 | 1,533 | 2,724 |
| *Total Southeast Dist. | 2,003 | 157,297 | 14,332 | 161,470 | 1,963 | 140,210 | 12,741 | 341,770 |
| State Total | 9,607 | 993,186 | 97,053 | 2,251,330 | 8,138 | 814,411 | 56,013 | 1,466,956 |

*Indicates approximate location of District for which Counties are given above.

[1]Errata—As published in "Agricultural Statistics 1935" the figures in these two columns were reversed.

## PEACHES, FEDERAL CENSUS APR. 1, 1930, JAN. 1, 1935
(Number of Trees and Quantities Harvested)

| COUNTY | 1930 CENSUS | | | | 1935 CENSUS | | | |
|---|---|---|---|---|---|---|---|---|
| | Farms Reporting | TREES | | Bushels Harvested in 1929 | Farms Reporting | TREES[1] | | Bushels Harvested in 1934 |
| | | Bearing Age, No. | Non-Bearing Age, No. | | | Bearing Age, No. | Non-Bearing Age, No. | |
| Chaffee | 1 | 1 | ----- | ----- | ----- | ----- | ----- | ----- |
| Clear Creek | ----- | ----- | ----- | ----- | ----- | ----- | ----- | ----- |
| Eagle | 2 | 1 | 1 | 1 | 1 | 1 | ----- | ----- |
| Gilpin | ----- | ----- | ----- | ----- | ----- | ----- | ----- | ----- |
| Grand | ----- | ----- | ----- | ----- | ----- | ----- | ----- | ----- |
| Gunnison | ----- | ----- | ----- | ----- | 2 | 3 | 9 | ----- |
| Jackson | ----- | ----- | ----- | ----- | ----- | ----- | ----- | ----- |
| Lake | ----- | ----- | ----- | ----- | ----- | ----- | ----- | ----- |
| Moffat | 6 | 5 | 66 | 15 | 7 | 2 | 14 | ----- |
| Park | ----- | ----- | ----- | ----- | ----- | ----- | ----- | ----- |
| Pitkin | ----- | ----- | ----- | ----- | 2 | 6 | 1 | ----- |
| Rio Blanco | 3 | 1 | 7 | ----- | 1 | ----- | 3 | ----- |
| Routt | ----- | ----- | ----- | ----- | ----- | ----- | ----- | ----- |
| Summit | ----- | ----- | ----- | ----- | ----- | ----- | ----- | ----- |
| Teller | ----- | ----- | ----- | ----- | ----- | ----- | ----- | ----- |
| ***Total Northwest Dist.** | 12 | 8 | 74 | 16 | 13 | 12 | 27 | ----- |
| Boulder | 19 | 34 | 43 | 23 | 20 | 34 | 14 | 23 |
| Jefferson | 10 | 154 | 20 | 60 | 16 | 69 | 134 | 80 |
| Larimer | 7 | 9 | 4 | 4 | 9 | 23 | 30 | 7 |
| Logan | 24 | 134 | 114 | 88 | 11 | 41 | 10 | ----- |
| Morgan | 5 | 14 | ----- | 6 | 5 | ----- | 7 | ----- |
| Sedgwick | 4 | 106 | 15 | ----- | 2 | 13 | ----- | ----- |
| Weld | 20 | 28 | 58 | 22 | 2 | 6 | 2 | 2 |
| ***Total N. Central & N. E. Dist.** | 89 | 479 | 254 | 203 | 65 | 186 | 197 | 112 |
| Adams | 15 | 35 | 26 | 8 | 2 | 5 | ----- | 3 |
| Arapahoe | 10 | 51 | 89 | 7 | 6 | 3 | 12 | ----- |
| Cheyenne | 22 | 119 | 115 | 28 | 5 | 29 | 5 | 9 |
| Denver | 1 | ----- | 1 | ----- | 6 | 32 | 5 | 6 |
| Douglas | 1 | 2 | ----- | ----- | ----- | ----- | ----- | ----- |
| Elbert | 7 | 17 | 10 | 3 | 3 | 14 | ----- | ----- |
| El Paso | 5 | 35 | 16 | 7 | 9 | 32 | 10 | 12 |
| Kiowa | 18 | 110 | 49 | 21 | 5 | 48 | 17 | 11 |
| Kit Carson | 50 | 177 | 205 | 36 | 16 | 62 | 23 | 3 |
| Lincoln | 29 | 225 | 148 | 47 | 3 | 60 | 50 | 5 |
| Phillips | 15 | 47 | 67 | 9 | 8 | 31 | 24 | 1 |
| Washington | 17 | 242 | 19 | 18 | 6 | 32 | 4 | 1 |
| Yuma | 109 | 833 | 188 | 735 | 16 | 54 | 99 | ----- |
| ***Total E. Central Dist.** | 299 | 1,893 | 933 | 919 | 85 | 402 | 249 | 51 |
| Archuleta | 2 | ----- | 11 | ----- | 4 | 15 | 5 | 9 |
| Delta | 631 | 148,089 | 74,853 | 78,373 | 596 | 166,400 | 15,031 | 172,341 |
| Dolores | 28 | 45 | 179 | 39 | 5 | 35 | 10 | 28 |
| Garfield | 181 | 5,212 | 2,342 | 2,206 | 179 | 5,055 | 1,170 | 6,800 |
| Hinsdale | ----- | ----- | ----- | ----- | ----- | ----- | ----- | ----- |
| La Plata | 80 | 268 | 579 | 247 | 38 | 138 | 115 | 236 |
| Mesa | 720 | 285,754 | 241,401 | 862,316 | 731 | 430,066 | 114,785 | 1,007,465 |
| Montezuma | 209 | 3,593 | 10,240 | 5,249 | 204 | 9,287 | 3,477 | 11,034 |
| Montrose | 272 | 4,431 | 1,765 | 1,101 | 165 | 6,009 | 848 | 10,640 |
| Ouray | 9 | 33 | 18 | 3 | 5 | 20 | ----- | 8 |
| San Juan | ----- | ----- | ----- | ----- | ----- | ----- | ----- | ----- |
| San Miguel | 4 | 8 | 8 | 11 | 3 | 7 | 2 | 5 |
| ***Total W. Central & S. W. District** | 2,136 | 447,433 | 331,396 | 949,545 | 1,930 | 617,032 | 135,443 | 1,208,561 |
| Alamosa | ----- | ----- | ----- | ----- | ----- | ----- | ----- | ----- |
| Conejos | ----- | ----- | ----- | ----- | ----- | ----- | ----- | ----- |
| Costilla | ----- | ----- | ----- | ----- | 1 | ----- | 1 | ----- |
| Mineral | ----- | ----- | ----- | ----- | ----- | ----- | ----- | ----- |
| Rio Grande | ----- | ----- | ----- | ----- | ----- | ----- | ----- | ----- |
| Saguache | 1 | 1 | ----- | 1 | 2 | ----- | 6 | ----- |
| ***Total S. Central Dist.** | 1 | 1 | ----- | 1 | 3 | ----- | 7 | ----- |
| Baca | 180 | 1,753 | 936 | 390 | 178 | 1,598 | 187 | 476 |
| Bent | 79 | 675 | 88 | 514 | 11 | 42 | 16 | 5 |
| Crowley | 31 | 138 | 26 | 184 | 4 | 31 | 6 | 2 |
| Custer | 1 | 10 | ----- | 5 | ----- | ----- | ----- | ----- |
| Fremont | 44 | 176 | 103 | 118 | 114 | 628 | 166 | 621 |
| Huerfano | 3 | 14 | 1 | 6 | 3 | 20 | ----- | 1 |
| Las Animas | 36 | 88 | 196 | 47 | 40 | 198 | 118 | 83 |
| Otero | 62 | 364 | 159 | 401 | 40 | 643 | 467 | 37 |
| Prowers | 96 | 982 | 383 | 786 | 33 | 277 | 62 | 106 |
| Pueblo | 26 | 87 | 16 | 40 | 29 | 59 | 34 | 20 |
| ***Total Southeast Dist.** | 558 | 4,287 | 1,908 | 2,491 | 452 | 3,496 | 1,056 | 1,351 |
| **State Total** | 3,095 | 454,101 | 334,565 | 953,175 | 2,548 | 621,128 | 136,979 | 1,210,075 |

*Indicates approximate location of District for which Counties are given above.

[1]Errata—As published in "Agricultural Statistics 1936" the figures in these two columns were reversed.

## PEARS, FEDERAL CENSUS, APR. 1, 1930, JAN. 1, 1935
(Number of Trees and Quantities Harvested)

| COUNTY | 1930 CENSUS | | | | 1935 CENSUS | | | |
|---|---|---|---|---|---|---|---|---|
| | Farms Reporting | TREES Bearing Age, No. | TREES Non-Bearing Age, No. | Bushels Harvested in 1929 | Farms Reporting | TREES[1] Bearing Age, No. | TREES[1] Non-Bearing Age, No. | Bushels Harvested in 1934 |
| Chaffee | 14 | 23 | 8 | 13 | 16 | 41 | 6 | 23 |
| Clear Creek | ----- | ----- | ----- | ----- | ----- | ----- | ----- | ----- |
| Eagle | 3 | 5 | 6 | 5 | 8 | 22 | ----- | 34 |
| Gilpin | ----- | ----- | ----- | ----- | ----- | ----- | ----- | ----- |
| Grand | ----- | ----- | ----- | ----- | ----- | ----- | ----- | ----- |
| Gunnison | ----- | ----- | ----- | ----- | ----- | ----- | ----- | ----- |
| Jackson | ----- | ----- | ----- | ----- | ----- | ----- | ----- | ----- |
| Lake | ----- | ----- | ----- | ----- | ----- | ----- | ----- | ----- |
| Moffat | 6 | 8 | 1,014 | 15 | 9 | 11 | 13 | ----- |
| Park | ----- | ----- | ----- | ----- | ----- | ----- | ----- | ----- |
| Pitkin | 1 | 1 | ----- | 1 | 6 | 15 | 3 | 2 |
| Rio Blanco | 2 | 2 | 2 | ----- | 3 | 4 | 3 | ----- |
| Routt | ----- | ----- | ----- | ----- | 1 | 2 | ----- | 1 |
| Summit | ----- | ----- | ----- | ----- | ----- | ----- | ----- | ----- |
| Teller | ----- | ----- | ----- | ----- | ----- | ----- | ----- | ----- |
| *Total Northwest Dist. | 26 | 39 | 1,030 | 34 | 43 | 95 | 25 | 60 |
| Boulder | 23 | 25 | 13 | 30 | 15 | 19 | 13 | 4 |
| Jefferson | 37 | 105 | 161 | 23 | 21 | 95 | 26 | 37 |
| Larimer | 21 | 72 | 21 | 143 | 17 | 56 | 61 | 48 |
| Logan | 22 | 60 | 51 | 23 | 16 | 28 | 16 | ----- |
| Morgan | 6 | 60 | ----- | 10 | 8 | 8 | 10 | ----- |
| Sedgwick | 8 | 14 | 14 | 22 | 6 | 16 | ----- | ----- |
| Weld | 33 | 150 | 75 | 155 | 4 | 15 | ----- | 11 |
| *Total N. Central & N. E. District | 150 | 486 | 335 | 406 | 87 | 237 | 126 | 100 |
| Adams | 18 | 37 | 19 | 17 | 2 | 6 | ----- | 5 |
| Arapahoe | 9 | 148 | 109 | 45 | 17 | 57 | 31 | 22 |
| Cheyenne | 7 | 22 | 13 | 2 | 5 | 19 | ----- | 2 |
| Denver | ----- | ----- | ----- | ----- | 7 | 57 | 3 | 15 |
| Douglas | 2 | 4 | ----- | 6 | 2 | 8 | ----- | 3 |
| Elbert | 9 | 38 | 30 | 3 | 5 | 16 | ----- | 1 |
| El Paso | 9 | 15 | 19 | 21 | 1 | ----- | 1 | ----- |
| Kiowa | 5 | 15 | 8 | 3 | 1 | 1 | ----- | ----- |
| Kit Carson | 23 | 35 | 67 | 3 | 9 | 25 | 9 | 1 |
| Lincoln | 7 | 12 | 7 | 3 | 2 | 2 | ----- | 9 |
| Phillips | 10 | 20 | 24 | 4 | 14 | 16 | 36 | 7 |
| Washington | 13 | 60 | 1 | 21 | 8 | 18 | 9 | ----- |
| Yuma | 43 | 159 | 63 | 92 | 13 | 66 | 4 | 1 |
| *Total E. Central Dist. | 155 | 565 | 360 | 220 | 86 | 291 | 93 | 66 |
| Archuleta | 12 | 26 | 62 | 58 | 18 | 92 | 4 | 141 |
| Delta | 313 | 9,375 | 2,688 | 18,327 | 261 | 9,355 | 649 | 19,349 |
| Dolores | 10 | 4 | 18 | ----- | 2 | 10 | ----- | 4 |
| Garfield | 120 | 587 | 95 | 778 | 139 | 693 | 90 | 908 |
| Hinsdale | ----- | ----- | ----- | ----- | ----- | ----- | ----- | ----- |
| La Plata | 169 | 1,446 | 101 | 1,905 | 150 | 1,025 | 86 | 2,035 |
| Mesa | 588 | 139,114 | 41,977 | 501,167 | 405 | 101,064 | 15,172 | 176,086 |
| Montezuma | 137 | 998 | 453 | 1,620 | 161 | 1,336 | 153 | 1,932 |
| Montrose | 174 | 768 | 112 | 1,037 | 91 | 747 | 17 | 901 |
| Ouray | 3 | 7 | 6 | 8 | 7 | 15 | ----- | ----- |
| San Juan | ----- | ----- | ----- | ----- | ----- | ----- | ----- | ----- |
| San Miguel | 8 | 25 | ----- | 20 | 5 | 11 | ----- | 10 |
| *Total W. Central & S. W. Dist. | 1,534 | 152,350 | 45,512 | 524,920 | 1,239 | 114,348 | 16,171 | 201,366 |
| Alamosa | ----- | ----- | ----- | ----- | ----- | ----- | ----- | ----- |
| Conejos | ----- | ----- | ----- | ----- | 1 | 4 | ----- | 1 |
| Costilla | 23 | 51 | 29 | 91 | 17 | 35 | 13 | 84 |
| Mineral | ----- | ----- | ----- | ----- | ----- | ----- | ----- | ----- |
| Rio Grande | ----- | ----- | ----- | ----- | 1 | ----- | 3 | ----- |
| Saguache | 2 | 3 | 2 | 3 | 3 | 2 | 11 | 2 |
| *Total S. Central Dist. | 25 | 54 | 31 | 94 | 22 | 41 | 27 | 87 |
| Baca | 45 | 90 | 167 | 19 | 46 | 137 | 29 | ----- |
| Bent | 29 | 84 | 15 | 22 | 3 | 2 | 6 | ----- |
| Crowley | 11 | 30 | 4 | 3 | 2 | 5 | ----- | ----- |
| Custer | 2 | 14 | ----- | ----- | 1 | 2 | ----- | 2 |
| Fremont | 257 | 1,351 | 218 | 2,045 | 315 | 1,371 | 279 | 3,953 |
| Huerfano | 12 | 31 | 13 | 57 | 4 | 13 | 3 | ----- |
| Las Animas | 12 | 41 | 11 | 12 | 21 | 42 | 20 | 9 |
| Otero | 16 | 37 | 53 | 23 | 17 | 58 | 8 | 21 |
| Prowers | 29 | 74 | 38 | 17 | 23 | 61 | 8 | 11 |
| Pueblo | 31 | 54 | 22 | 28 | 23 | 74 | 1 | 8 |
| *Total Southeast Dist. | 444 | 1,806 | 541 | 2,226 | 455 | 1,765 | 354 | 4,004 |
| State Total | 2,334 | 155,300 | 47,809 | 527,900 | 1,932 | 116,777 | 16,796 | 205,683 |

*Indicates approximate location of District for which Counties are given above.

[1]Errata—As published in "Agricultural Statistics 1935" the figures in these two columns were reversed.

## CHERRIES, FEDERAL CENSUS APR. 1, 1930, JAN. 1, 1935
(Number of Trees and Quantities Harvested)

| COUNTY | 1930 CENSUS | | | | 1935 CENSUS | | | |
|---|---|---|---|---|---|---|---|---|
| | Farms Reporting | TREES | | Bushels Harvested in 1929 | Farms Reporting | TREES[1] | | Bushels Harvested in 1934 |
| | | Bearing Age, No. | Non-Bearing Age, No. | | | Bearing Age, No. | Non-Bearing Age, No. | |
| Chaffee | 43 | 123 | 46 | 51 | 41 | 145 | 27 | 128 |
| Clear Creek | 1 | ----- | 1 | ----- | 1 | 1 | ----- | ----- |
| Eagle | 17 | 84 | 93 | 25 | 30 | 122 | 158 | 80 |
| Gilpin | ----- | ----- | ----- | ----- | ----- | ----- | ----- | ----- |
| Grand | ----- | ----- | ----- | ----- | 1 | 2 | ----- | ----- |
| Gunnison | ----- | ----- | ----- | ----- | 1 | ----- | 6 | ----- |
| Jackson | ----- | ----- | ----- | ----- | ----- | ----- | ----- | ----- |
| Lake | ----- | ----- | ----- | ----- | ----- | ----- | ----- | ----- |
| Moffat | 25 | 38 | 103 | 19 | 23 | 49 | 59 | 8 |
| Park | ----- | ----- | ----- | ----- | ----- | ----- | ----- | ----- |
| Pitkin | 4 | 17 | ----- | 8 | 17 | 47 | 11 | 32 |
| Rio Blanco | 6 | 22 | 5 | 15 | 14 | 55 | 225 | 9 |
| Routt | 7 | 38 | 17 | 5 | 5 | 18 | 6 | 1 |
| Summit | ----- | ----- | ----- | ----- | ----- | ----- | ----- | ----- |
| Teller | 1 | 1 | ----- | ----- | ----- | ----- | ----- | ----- |
| *Total Northwest Dist. | 104 | 323 | 265 | 123 | 133 | 439 | 492 | 258 |
| Boulder | 350 | 3,566 | 1,042 | 2,217 | 484 | 4,793 | 4,058 | 2,897 |
| Jefferson | 577 | 42,577 | 13,814 | 12,349 | 379 | 25,855 | 12,643 | 17,711 |
| Larimer | 636 | 145,957 | 146,994 | 76,689 | 633 | 234,670 | 146,753 | 86,702 |
| Logan | 193 | 1,512 | 795 | 395 | 134 | 1,272 | 334 | 184 |
| Morgan | 104 | 1,165 | 237 | 398 | 104 | 996 | 127 | 352 |
| Sedgwick | 62 | 360 | 255 | 226 | 46 | 272 | 34 | 37 |
| Weld | 470 | 3,497 | 5,459 | 2,999 | 92 | 4,336 | 500 | 453 |
| *Total N. Central & N. E. Dist. | 2,392 | 198,634 | 168,596 | 95,273 | 1,872 | 272,194 | 164,449 | 108,336 |
| Adams | 205 | 3,670 | 3,492 | 1,466 | 115 | 1,666 | 3,248 | 414 |
| Arapahoe | 131 | 1,840 | 901 | 922 | 159 | 1,105 | 1,387 | 311 |
| Cheyenne | 52 | 224 | 262 | 55 | 26 | 122 | 27 | 31 |
| Denver | 8 | 142 | 7 | 103 | 31 | 209 | 456 | 37 |
| Douglas | 23 | 63 | 87 | 13 | 20 | 74 | 6 | 26 |
| Elbert | 51 | 940 | 136 | 595 | 28 | 198 | 82 | 74 |
| El Paso | 61 | 1,495 | 207 | 240 | 74 | 1,055 | 382 | 280 |
| Kiowa | 16 | 141 | 8 | 77 | 12 | 72 | ----- | 9 |
| Kit Carson | 149 | 891 | 645 | 253 | 59 | 560 | 254 | 82 |
| Lincoln | 100 | 693 | 305 | 234 | 9 | 167 | 10 | 27 |
| Phillips | 138 | 971 | 680 | 307 | 84 | 736 | 169 | 70 |
| Washington | 153 | 1,343 | 289 | 263 | 107 | 970 | 110 | 70 |
| Yuma | 376 | 3,764 | 1,138 | 1,850 | 122 | 1,201 | 168 | 71 |
| *Total E. Central Dist. | 1,463 | 16,177 | 8,157 | 6,378 | 846 | 8,135 | 6,299 | 1,502 |
| Archuleta | 7 | 18 | 21 | ----- | 7 | 24 | 13 | 10 |
| Delta | 503 | 10,418 | 8,729 | 15,014 | 467 | 15,173 | 4,147 | 16,047 |
| Dolores | 25 | 14 | 223 | 7 | 9 | 31 | 78 | 4 |
| Garfield | 246 | 3,193 | 569 | 3,866 | 263 | 3,794 | 336 | 2,697 |
| Hinsdale | ----- | ----- | ----- | ----- | ----- | ----- | ----- | ----- |
| La Plata | 159 | 1,446 | 353 | 1,202 | 132 | 979 | 218 | 1,216 |
| Mesa | 358 | 3,763 | 5,538 | 3,438 | 360 | 29,860 | 3,518 | 15,396 |
| Montezuma | 185 | 1,188 | 435 | 1,496 | 238 | 1,486 | 380 | 1,505 |
| Montrose | 257 | 1,601 | 260 | 1,683 | 175 | 1,391 | 599 | 1,720 |
| Ouray | 4 | 12 | 2 | ----- | 11 | 31 | ----- | 30 |
| San Juan | ----- | ----- | ----- | ----- | ----- | ----- | ----- | ----- |
| San Miguel | 2 | 32 | ----- | 21 | 10 | 38 | ----- | 20 |
| *Total W. Central & S. W. Dist. | 1,746 | 21,685 | 16,130 | 26,727 | 1,672 | 52,807 | 9,289 | 38,705 |
| Alamosa | 1 | 2 | ----- | ----- | ----- | ----- | ----- | ----- |
| Conejos | 5 | 17 | 3 | 5 | 2 | 7 | ----- | 11 |
| Costilla | 16 | 45 | 1 | 21 | 15 | 22 | 23 | 22 |
| Mineral | ----- | ----- | ----- | ----- | ----- | ----- | ----- | ----- |
| Rio Grande | 1 | 1 | ----- | ----- | 3 | 1 | 4 | ----- |
| Saguache | 6 | 14 | 6 | 2 | 3 | 3 | 14 | 1 |
| *Total S. Central Dist. | 29 | 79 | 10 | 28 | 23 | 33 | 41 | 34 |
| Baca | 157 | 1,153 | 1,046 | 69 | 206 | 1,796 | 331 | 103 |
| Bent | 97 | 737 | 206 | 322 | 14 | 96 | 52 | 18 |
| Crowley | 83 | 1,606 | 334 | 1,238 | 19 | 1,907 | 705 | 220 |
| Custer | 4 | 29 | ----- | 16 | 4 | 12 | 3 | 4 |
| Fremont | 582 | 36,638 | 28,951 | 47,260 | 656 | 46,439 | 19,224 | 36,288 |
| Huerfano | 21 | 191 | 22 | 114 | 59 | 263 | 76 | 63 |
| Las Animas | 49 | 1,281 | 113 | 128 | 80 | 349 | 189 | 59 |
| Otero | 126 | 3,609 | 3,829 | 2,617 | 121 | 6,270 | 4,705 | 768 |
| Prowers | 83 | 720 | 378 | 191 | 41 | 154 | 144 | 21 |
| Pueblo | 205 | 3,249 | 2,181 | 2,122 | 246 | 2,211 | 1,464 | 396 |
| *Total Southeast Dist. | 1,407 | 49,213 | 37,060 | 54,077 | 1,446 | 59,497 | 26,893 | 37,940 |
| State Total | 7,141 | 286,111 | 230,218 | 182,606 | 5,992 | 393,105 | 207,463 | 186,775 |

*Indicates approximate location of District for which Counties are given above.

[1]Errata—As published in "Agricultural Statistics 1935" the figures in these two columns were reversed.

## CUCUMBERS—ACRES HARVESTED FOR PICKLES—1926-1937

(Principal Producing Counties)

| COUNTY | 1926 | 1927 | 1928 | 1929 | 1930 | 1931 | 1932 | 1933 | 1934 | 1935 | 1936 | 1937 |
|---|---|---|---|---|---|---|---|---|---|---|---|---|
| Adams | 295 | 290 | 220 | 275 | 410 | 275 | 120 | 130 | 200 | 225 | 228 | 300 |
| Arapahoe | 15 | 10 | 10 | --- | --- | --- | --- | --- | 20 | 20 | --- | --- |
| Boulder | 235 | 190 | 130 | 85 | 135 | 80 | --- | --- | 55 | 100 | 50 | 50 |
| Jefferson | 50 | 50 | 30 | 30 | 5 | --- | --- | --- | 25 | 25 | 25 | --- |
| Larimer | 100 | 30 | 70 | 60 | --- | --- | --- | --- | 30 | 60 | --- | 140 |
| Logan | 285 | 210 | 150 | 140 | 120 | 135 | 70 | 60 | --- | --- | 40 | 26 |
| Morgan | 185 | 380 | 215 | 125 | 210 | 255 | 30 | 20 | --- | 60 | 45 | 26 |
| Weld | 705 | 930 | 400 | 440 | 555 | 470 | 290 | 250 | 340 | 450 | 532 | 567 |
| **Total Denver and Northern Area** | **1,870** | **2,090** | **1,225** | **1,155** | **1,435** | **1,215** | **510** | **460** | **670** | **940** | **920** | **1,109** |
| Bent | 75 | 50 | 40 | --- | --- | --- | --- | --- | --- | --- | --- | --- |
| Crowley | 160 | 80 | 200 | 395 | 275 | --- | --- | --- | --- | --- | --- | --- |
| Fremont | 15 | 15 | 10 | --- | --- | --- | --- | --- | --- | --- | --- | --- |
| Las Animas | 15 | 75 | --- | --- | --- | --- | --- | --- | --- | --- | --- | --- |
| Otero | 150 | 430 | 345 | 450 | 990 | 535 | --- | --- | 450 | 390 | 640 | 684 |
| Prowers | 90 | 75 | 20 | --- | --- | --- | --- | --- | --- | 30 | --- | --- |
| Pueblo | 185 | 180 | 300 | --- | --- | --- | --- | --- | 30 | 40 | 20 | --- |
| **Total Pueblo & Arkansas Valley Area** | **690** | **905** | **915** | **845** | **1,265** | **535** | --- | --- | **480** | **460** | **660** | **684** |
| Delta | 5 | 5 | 40 | --- | --- | --- | --- | --- | --- | --- | --- | --- |
| Mesa | 330 | 120 | 50 | --- | 100 | 70 | --- | --- | --- | --- | 80 | --- |
| Montezuma | --- | --- | --- | --- | --- | --- | --- | --- | --- | --- | --- | --- |
| Montrose | --- | --- | 50 | --- | --- | --- | --- | --- | --- | --- | --- | --- |
| **Total Western Slope Area** | **335** | **125** | **140** | --- | **100** | **70** | --- | --- | --- | --- | **80** | --- |
| **State Total** | **2,900** | **3,130** | **2,300** | **2,000** | **2,800** | **1,820** | **510** | **460** | **1,150** | **1,400** | **1,700** | **1,860** |

## CANTALOUPES AND HONEY DEW MELONS—ACRES HARVESTED FOR MARKET—1926-1937

(Principal Commercial Counties)

| COUNTY | 1926 | 1927 | 1928 | 1929 | 1930 | 1931 | 1932 | 1933 | 1934 | 1935 | 1936 | 1937 |
|---|---|---|---|---|---|---|---|---|---|---|---|---|
| Adams | 60 | 50 | 20 | 70 | 195 | 110 | 160 | 180 | 140 | 200 | 125 | 125 |
| Arapahoe | 5 | --- | --- | 10 | --- | --- | --- | 5 | 5 | 5 | 5 | --- |
| Boulder | 5 | 10 | 15 | 25 | --- | 20 | 10 | 20 | 15 | 15 | 10 | 5 |
| Jefferson | 5 | 6 | 5 | 5 | 10 | 10 | 10 | 30 | 20 | 25 | 20 | 10 |
| Larimer | 5 | 5 | 5 | --- | 5 | 5 | 5 | 5 | 5 | 5 | 5 | 5 |
| Logan | 5 | 7 | 5 | 10 | 10 | 10 | 5 | 5 | 5 | 5 | 5 | 5 |
| Morgan | 15 | 5 | 5 | 5 | 5 | 10 | 5 | 10 | 10 | 10 | 10 | 10 |
| Weld | 180 | 140 | 90 | 135 | 135 | 160 | 190 | 160 | 150 | 170 | 185 | 250 |
| **Total Denver and Northern Area** | **280** | **223** | **145** | **260** | **270** | **325** | **385** | **415** | **350** | **435** | **365** | **410** |
| Bent | 1,450 | 1,800 | 1,250 | 1,955 | 1,290 | 1,430 | 1,680 | 1,230 | 920 | 700 | 1,100 | 900 |
| Crowley | 4,480 | 4,320 | 2,715 | 3,740 | 4,360 | 3,060 | 1,590 | 2,250 | --- | 2,100 | 3,505 | 3,250 |
| Fremont | 10 | 10 | --- | 5 | 10 | 30 | 20 | 20 | 20 | 30 | 25 | 30 |
| Otero | 4,650 | 4,950 | 4,350 | 4,360 | 2,950 | 2,030 | 2,505 | 3,220 | 930 | 950 | 1,035 | 1,090 |
| Prowers | 340 | 170 | 10 | 10 | 5 | 5 | 100 | 80 | 40 | 50 | 15 | 15 |
| Pueblo | 150 | 440 | 290 | 340 | 870 | 950 | 905 | 1,440 | 970 | 1,420 | 1,350 | 870 |
| **Total Pueblo & Arkansas Valley Area** | **11,080** | **11,690** | **8,615** | **10,410** | **9,485** | **7,505** | **6,800** | **8,240** | **2,880** | **5,250** | **7,030** | **6,065** |
| Delta | 30 | 25 | 20 | 30 | 45 | 25 | 25 | 30 | 25 | 40 | 25 | 20 |
| Mesa | 100 | 120 | 160 | 225 | 170 | 205 | 120 | 120 | 110 | 500 | 300 | 450 |
| Montezuma | 10 | --- | 10 | 30 | 15 | 25 | 20 | 15 | 10 | 10 | 15 | 5 |
| Montrose | --- | --- | --- | --- | --- | --- | --- | --- | 5 | 5 | 50 | 50 |
| **Total Western Slope Area** | **140** | **145** | **190** | **285** | **230** | **255** | **165** | **165** | **150** | **555** | **390** | **525** |
| **State Total** | **11,670** | **12,100** | **9,000** | **11,000** | **10,000** | **8,100** | **7,370** | **8,820** | **3,380** | **6,240** | **7,800** | **7,000** |

## LETTUCE—ACRES HARVESTED—1926-1937
(Principal Commercial Counties)

| COUNTY | 1926 | 1927 | 1928 | 1929 | 1930 | 1931 | 1932 | 1933 | 1934 | 1935 | 1936 | 1937 |
|---|---|---|---|---|---|---|---|---|---|---|---|---|
| Adams | 130 | 130 | 150 | 255 | 245 | 250 | 240 | 220 | 200 | 180 | 220 | 300 |
| Arapahoe | 5 | 5 | --- | 55 | 20 | 20 | 10 | 30 | 30 | 30 | 95 | 60 |
| Boulder | 5 | 10 | 15 | 20 | 10 | 5 | 10 | --- | --- | --- | --- | 10 |
| Jefferson | 160 | 170 | 178 | 165 | 170 | 140 | 160 | 120 | 110 | 120 | 100 | 90 |
| Larimer | 5 | 10 | 10 | 10 | --- | --- | --- | --- | --- | --- | --- | --- |
| Weld | 10 | 10 | 10 | 40 | 40 | 40 | 40 | 30 | 30 | 35 | 20 | 15 |
| **Total Denver and Northern Area** | **315** | **335** | **363** | **545** | **485** | **455** | **460** | **400** | **370** | **365** | **435** | **475** |
| Custer | 180 | 170 | 120 | 75 | 100 | 140 | 410 | 250 | 270 | 240 | 175 | 125 |
| Fremont | 170 | 150 | 100 | 165 | 100 | 180 | 180 | 110 | 110 | 110 | 100 | 140 |
| Huerfano | 60 | 10 | --- | 120 | --- | --- | --- | --- | --- | --- | --- | --- |
| Las Animas | --- | 15 | --- | 5 | 100 | 190 | 150 | 50 | 40 | 70 | 50 | 30 |
| Pueblo | 100 | 50 | 10 | 125 | 20 | 15 | 20 | 20 | 20 | 20 | 30 | 30 |
| **Total Pueblo & Arkansas Valley Area** | **510** | **395** | **230** | **490** | **320** | **525** | **760** | **430** | **440** | **440** | **355** | **325** |
| Alamosa | --- | 50 | 112 | 85 | 60 | 70 | 100 | 70 | 50 | 50 | 40 | 40 |
| Conejos | 2,200 | 2,060 | 623 | 490 | 380 | 270 | 310 | 240 | 150 | 160 | 160 | 150 |
| Costilla | 540 | 600 | 596 | 645 | 475 | 500 | 550 | 350 | 310 | 310 | 300 | 370 |
| Rio Grande | 1,500 | 1,500 | 1,149 | 2,060 | 1,870 | 1,690 | 1,850 | 1,300 | 1,420 | 1,390 | 1,200 | 1,280 |
| Saguache | 100 | 100 | 133 | 100 | 10 | 15 | 20 | 20 | 20 | 15 | 15 | 20 |
| **Total San Luis Valley Area** | **4,340** | **4,310** | **2,613** | **3,380** | **2,795** | **2,545** | **2,830** | **1,980** | **1,950** | **1,925** | **1,715** | **1,860** |
| Chaffee | 900 | 700 | 615 | 440 | 415 | 390 | 400 | 260 | 220 | 240 | 125 | 75 |
| Eagle | 1,950 | 1,800 | 1,100 | 450 | 270 | 260 | 260 | 160 | 150 | 160 | 50 | 150 |
| Garfield | 270 | 150 | 180 | 75 | 60 | 60 | 50 | 20 | 20 | 30 | 25 | 20 |
| Gilpin | 15 | 30 | 29 | 15 | 15 | 15 | 15 | --- | --- | --- | --- | --- |
| Grand | 2,070 | 1,680 | 1,180 | 610 | 760 | 710 | 1,010 | 500 | 550 | 380 | 175 | 480 |
| Mesa | 5 | 15 | 6 | 20 | 15 | 15 | 20 | 10 | 10 | 5 | 5 | 5 |
| Park | 100 | 90 | 28 | 20 | 20 | 10 | 10 | --- | --- | 5 | 25 | --- |
| Pitkin | 140 | --- | 40 | 20 | --- | --- | --- | --- | --- | --- | --- | --- |
| Routt | 2,260 | 3,220 | 2,200 | 1,900 | 2,140 | 1,540 | 2,290 | 1,720 | 1,650 | 1,380 | 760 | 1,050 |
| Summit | 130 | 120 | --- | --- | --- | --- | --- | --- | --- | --- | --- | --- |
| Teller | 200 | 260 | 120 | 75 | 115 | 110 | 200 | 150 | 120 | 160 | 175 | 150 |
| **Total Mountain and Western Slope Area** | **8,040** | **8,065** | **5,498** | **3,625** | **3,810** | **3,110** | **4,255** | **2,820** | **2,720** | **2,360** | **1,340** | **1,930** |
| **State Total** | **13,240** | **13,240** | **8,800** | **8,100** | **7,410** | **6,650** | **8,310** | **5,630** | **5,480** | **5,100** | **3,900** | **4,700** |

## DRY ONIONS—ACRES HARVESTED—1926-1937
(Principal Commercial Counties)

| COUNTY | 1926 | 1927 | 1928 | 1929 | 1930 | 1931 | 1932 | 1933 | 1934 | 1935 | 1936 | 1937 |
|---|---|---|---|---|---|---|---|---|---|---|---|---|
| Adams | 156 | 140 | 110 | 195 | 190 | 150 | 120 | 120 | 125 | 180 | 230 | 390 |
| Arapahoe | 34 | 35 | 43 | 90 | 30 | 20 | 20 | 30 | 25 | 25 | 25 | 65 |
| Boulder | 11 | 15 | 27 | 10 | --- | --- | 5 | 5 | 5 | 5 | 5 | 10 |
| Jefferson | 60 | 55 | 81 | 60 | 60 | 50 | 60 | 35 | 40 | 40 | 60 | 80 |
| Larimer | 30 | 30 | 25 | 10 | 10 | 5 | 10 | 10 | 10 | 10 | 5 | 10 |
| Logan | 6 | 5 | 11 | 10 | 5 | 5 | 5 | 5 | 5 | 5 | 10 | 10 |
| Sedgwick | 4 | 2 | 3 | 15 | --- | --- | 5 | 5 | --- | --- | --- | --- |
| Weld | 430 | 420 | 315 | 420 | 420 | 370 | 370 | 335 | 400 | 400 | 475 | 590 |
| **Total Denver and Northern Area** | **731** | **702** | **615** | **810** | **715** | **600** | **595** | **545** | **610** | **665** | **810** | **1,155** |
| Bent | 14 | 40 | 80 | 200 | 210 | 200 | 300 | 160 | 145 | 80 | 80 | 40 |
| Crowley | 5 | 5 | 84 | 280 | 185 | 215 | 230 | 40 | 30 | 30 | 90 | 50 |
| Fremont | 20 | 17 | 27 | 40 | 15 | 15 | 25 | 15 | 15 | 10 | 10 | 30 |
| Las Animas | 15 | 10 | 11 | 30 | 10 | --- | --- | --- | --- | --- | --- | --- |
| Otero | 135 | 350 | 683 | 2,770 | 2,060 | 1,535 | 2,085 | 1,635 | 1,750 | 1,330 | 1,440 | 1,245 |
| Prowers | 2 | 20 | 12 | 10 | --- | --- | 10 | --- | --- | --- | 25 | 10 |
| Pueblo | 37 | 70 | 126 | 255 | 265 | 565 | 750 | 400 | 400 | 340 | 275 | 240 |
| **Total Pueblo & Arkansas Valley Area** | **228** | **512** | **1,023** | **3,585** | **2,745** | **2,530** | **3,400** | **2,250** | **2,340** | **1,790** | **1,920** | **1,615** |
| Delta | 863 | 1,030 | 678 | 870 | 705 | 225 | 550 | 470 | 500 | 620 | 715 | 650 |
| Garfield | 3 | 7 | 9 | 5 | --- | --- | --- | --- | --- | --- | --- | 10 |
| La Plata | 6 | 10 | 13 | --- | --- | --- | --- | --- | --- | --- | --- | --- |
| Mesa | 113 | 80 | 43 | 45 | 45 | 60 | 250 | 80 | 130 | 120 | 125 | 120 |
| Montezuma | 2 | 2 | --- | 5 | --- | --- | 10 | --- | --- | --- | --- | --- |
| Montrose | 1,730 | 1,920 | 1,361 | 1,665 | 1,380 | 600 | 860 | 800 | 850 | 800 | 750 | 850 |
| **Total Western Slope Area** | **2,717** | **3,049** | **2,104** | **2,590** | **2,130** | **915** | **1,670** | **1,350** | **1,480** | **1,540** | **1,590** | **1,630** |
| **State Total** | **3,700** | **4,300** | **3,760** | **7,000** | **5,600** | **4,050** | **5,670** | **4,150** | **4,440** | **4,000** | **4,200** | **4,400** |

## TOMATOES—ACRES HARVESTED FOR MARKET—1926-1937
(Principal Commercial Counties)

| COUNTY | 1926 | 1927 | 1928 | 1929 | 1930 | 1931 | 1932 | 1933 | 1934 | 1935 | 1936 | 1937 |
|---|---|---|---|---|---|---|---|---|---|---|---|---|
| Adams | 10 | 70 | 75 | 25 | 65 | 60 | 90 | 90 | 70 | 100 | 100 | 110 |
| Arapahoe | 10 | 7 | 10 | 20 | 15 | 20 | 20 | 15 | 10 | 20 | 10 | 20 |
| Boulder | 10 | 20 | 10 | 15 | 20 | 20 | 20 | 20 | 20 | 35 | 30 | 40 |
| Jefferson | 160 | 180 | 340 | 330 | 405 | 410 | 450 | 470 | 350 | 550 | 550 | 400 |
| Larimer | 10 | 20 | 30 | 50 | 10 | 10 | 10 | 10 | 20 | 15 | 20 | 30 |
| Logan | 10 | 10 | 20 | 10 | 5 | 10 | 10 | 10 | 10 | 20 | 20 | 25 |
| Morgan | 10 | 15 | 25 | 15 | 5 | 10 | 10 | 10 | 10 | 15 | 20 | 50 |
| Weld | 30 | 240 | 230 | 200 | 240 | 260 | 250 | 220 | 230 | 260 | 300 | 500 |
| **Total Denver and Northern Area** | **250** | **562** | **740** | **665** | **765** | **800** | **860** | **845** | **720** | **1,015** | **1,050** | **1,175** |
| Crowley | 75 | 80 | 50 | 105 | 110 | 105 | 60 | 40 | --- | 30 | 125 | 250 |
| Fremont | 20 | 15 | 50 | 120 | 115 | 135 | 140 | 120 | 30 | 130 | 130 | 100 |
| Otero | --- | --- | 20 | --- | 20 | 30 | 25 | 25 | 90 | 60 | 135 | 100 |
| Pueblo | 20 | 90 | 135 | 100 | 135 | 130 | 140 | 130 | 220 | 140 | 180 | 250 |
| **Total Pueblo & Arkansas Valley Area** | **115** | **185** | **255** | **325** | **380** | **400** | **365** | **315** | **340** | **360** | **570** | **700** |
| Delta | 5 | 10 | 5 | 15 | 10 | 10 | 10 | --- | 5 | 10 | 50 | 40 |
| Garfield | --- | 3 | 4 | 5 | 5 | 5 | 10 | 10 | 10 | 10 | 10 | 20 |
| Mesa | --- | 30 | 36 | 5 | 25 | 25 | 600 | 140 | 120 | 210 | 200 | 210 |
| Montezuma | 4 | --- | --- | 10 | 10 | 10 | 5 | 5 | 5 | 5 | 5 | 10 |
| Montrose | --- | 3 | --- | 5 | 10 | 5 | --- | --- | --- | --- | 10 | 50 |
| **Total Western Slope Area** | **9** | **46** | **45** | **40** | **60** | **55** | **625** | **155** | **140** | **235** | **275** | **330** |
| **State Total** | **410** | **800** | **1,100** | **1,070** | **1,230** | **1,290** | **1,880** | **1,320** | **1,240** | **1,610** | **1,900** | **2,400** |

## TOMATOES—ACRES HARVESTED FOR MANUFACTURE—1926-1937
(Principal Producing Counties)

| COUNTY | | | | | | | | | | | | |
|---|---|---|---|---|---|---|---|---|---|---|---|---|
| Adams | 260 | 190 | 110 | 340 | 340 | 290 | 310 | 160 | 460 | 270 | 371 | 400 |
| Boulder | 10 | 40 | 80 | 125 | 160 | 190 | 200 | 110 | 180 | 200 | 180 | 150 |
| Larimer | --- | --- | --- | --- | --- | 50 | 50 | 30 | --- | --- | --- | --- |
| Weld | 450 | 300 | 170 | 320 | 420 | 370 | 360 | 180 | 360 | 420 | 424 | 500 |
| Crowley | --- | --- | --- | --- | --- | --- | --- | --- | --- | 250 | 198 | 350 |
| Otero | 1,090 | 970 | 765 | 780 | 760 | 920 | 1,040 | 710 | 1,220 | 1,480 | 1,965 | 2,130 |
| Mesa | 460 | 470 | 500 | 455 | 540 | 680 | 270 | 170 | 510 | 560 | 462 | 550 |
| **Total seven counties** | **2,270** | **1,970** | **1,625** | **2,020** | **2,220** | **2,500** | **2,230** | **1,360** | **2,730** | **3,180** | **3,600** | **4,080** |
| **State Total** | **2,350** | **2,000** | **1,600** | **2,030** | **2,230** | **2,500** | **2,300** | **1,400** | **2,750** | **3,200** | **3,700** | **4,200** |

## GREEN PEAS—ACRES HARVESTED FOR MARKET—1926-1937
(Principal Commercial Counties)

| COUNTY | 1926 | 1927 | 1928 | 1929 | 1930 | 1931 | 1932 | 1933 | 1934 | 1935 | 1936 | 1937 |
|---|---|---|---|---|---|---|---|---|---|---|---|---|
| Adams | 20 | 10 | 10 | 30 | 30 | 30 | 60 | 70 | 70 | 80 | 100 | 180 |
| Arapahoe | 20 | 20 | 20 | 10 | 5 | 5 | 10 | 5 | 10 | 15 | 15 | 10 |
| Jefferson | 360 | 320 | 350 | 590 | 550 | 510 | 540 | 470 | 420 | 420 | 365 | 300 |
| Larimer | --- | --- | --- | --- | --- | --- | --- | --- | --- | --- | 25 | 30 |
| Weld | 60 | 10 | 70 | 10 | 10 | 10 | 20 | 20 | 20 | 20 | 25 | 50 |
| Total Denver and Northern Area | 460 | 360 | 450 | 640 | 595 | 555 | 630 | 565 | 520 | 535 | 530 | 570 |
| Chaffee | 300 | 400 | 500 | 360 | 320 | 320 | 270 | 150 | 150 | 160 | 125 | 150 |
| Custer | 220 | 150 | 200 | 440 | 620 | 800 | 2,210 | 1,530 | 1,450 | 1,480 | 1,400 | 1,900 |
| Fremont | 240 | 220 | 240 | 80 | 140 | 160 | 140 | 120 | 120 | 120 | 120 | 200 |
| Huerfano | 15 | 10 | 10 | 20 | 15 | --- | 10 | 10 | 10 | 15 | 15 | 20 |
| Las Animas | 10 | 10 | 10 | 10 | 10 | 700 | 1,010 | 520 | 360 | 30 | 25 | 30 |
| Otero | 40 | 30 | 50 | 30 | 15 | --- | 20 | 40 | --- | --- | --- | 50 |
| Pueblo | 35 | 40 | 100 | 70 | 60 | 80 | 110 | 100 | 80 | 70 | 85 | 100 |
| Total Pueblo & Arkansas Valley Area | 860 | 860 | 1,110 | 1,010 | 1,180 | 2,060 | 3,770 | 2,470 | 2,170 | 1,875 | 1,770 | 2,450 |
| Alamosa | 20 | 280 | 80 | 150 | 70 | 80 | 180 | 140 | 100 | 120 | 140 | 200 |
| Conejos | 180 | 1,020 | 1,580 | 2,570 | 1,855 | 1,830 | 2,870 | 2,600 | 2,900 | 3,000 | 2,300 | 2,700 |
| Costilla | 100 | 300 | 400 | 1,605 | 1,100 | 1,080 | 2,050 | 1,970 | 2,200 | 2,350 | 2,820 | 3,000 |
| Rio Grande | 250 | 510 | 550 | 1,005 | 910 | 815 | 1,360 | 1,300 | 700 | 880 | 1,500 | 1,800 |
| Saguache | 10 | --- | --- | 5 | --- | --- | 10 | 10 | 10 | 20 | 25 | 30 |
| Total San Luis Valley Area | 560 | 2,110 | 2,610 | 5,335 | 3,935 | 3,805 | 6,470 | 6,020 | 5,910 | 6,370 | 6,785 | 7,730 |
| Eagle | 100 | 160 | 180 | 40 | 40 | 40 | 150 | 180 | 150 | 200 | 90 | 110 |
| Routt | 10 | 140 | 300 | 20 | 20 | 10 | 10 | --- | 200 | 290 | 200 | 210 |
| Delta | 10 | 75 | 10 | 5 | 5 | 5 | 5 | 5 | 5 | 5 | 5 | 10 |
| Garfield | 5 | 20 | 30 | --- | 10 | 5 | 5 | 5 | 5 | 10 | 10 | 30 |
| Mesa | 60 | 30 | 10 | 10 | --- | 10 | --- | --- | 5 | 5 | 5 | 5 |
| Montrose | 5 | 10 | 10 | --- | 5 | --- | 10 | 5 | 5 | 10 | 10 | 5 |
| Total Northwest and Western Slope Area | 190 | 435 | 540 | 75 | 80 | 70 | 180 | 195 | 370 | 520 | 320 | 370 |
| State Total | 1,940 | 4,000 | 4,900 | 7,100 | 5,820 | 6,500 | 11,050 | 9,250 | 8,970 | 9,300 | 9,500 | 11,400 |

## GREEN PEAS—ACRES HARVESTED FOR MANUFACTURE—1926-1937
(Principal Producing Counties)

| COUNTY | | | | | | | | | | | | |
|---|---|---|---|---|---|---|---|---|---|---|---|---|
| Adams | 130 | 170 | 240 | 480 | 380 | 440 | 220 | 140 | --- | --- | --- | --- |
| Boulder | 770 | 460 | 410 | 970 | 1,190 | 1,230 | 1,050 | 850 | 1,960 | 1,570 | 1,360 | 1,345 |
| Larimer | 360 | 390 | 650 | 1,210 | 1,250 | 1,085 | 1,050 | 920 | 1,085 | 1,530 | 1,400 | 1,350 |
| Morgan | 25 | --- | 30 | 20 | --- | --- | --- | --- | 35 | 30 | --- | 20 |
| Weld | 1,280 | 880 | 1,670 | 720 | 880 | 745 | 450 | 420 | 400 | 400 | 400 | 725 |
| Total Denver and Northern Area | 2,565 | 1,900 | 3,000 | 3,400 | 3,700 | 3,500 | 2,770 | 2,330 | 3,480 | 3,530 | 3,160 | 3,440 |
| State Total | 2,570 | 1,900 | 3,000 | 3,400 | 3,700 | 3,500 | 2,770 | 2,330 | 3,770 | 3,820 | 3,560 | 3,690 |

**CABBAGE (EARLY DOMESTIC)—ACRES HARVESTED FOR MARKET AND KRAUT—1926-1937**
(Principal Commercial Counties)

| COUNTY | 1926 | 1927 | 1928 | 1929 | 1930 | 1931 | 1932 | 1933 | 1934 | 1935 | 1936 | 1937 |
|---|---|---|---|---|---|---|---|---|---|---|---|---|
| Adams | 608 | 485 | 497 | 530 | 565 | 510 | 460 | 270 | 220 | 320 | 370 | 460 |
| Arapahoe | 25 | 15 | 8 | 123 | 110 | 105 | 90 | 80 | 90 | 75 | 60 | 90 |
| Boulder | 56 | 65 | 110 | 60 | 70 | 75 | 80 | 80 | 60 | 100 | 75 | 85 |
| Jefferson | 90 | 40 | 72 | 35 | 50 | 55 | 80 | 60 | 50 | 75 | 45 | 55 |
| Larimer | 33 | 5 | 10 | 10 | 15 | 15 | 20 | 15 | 10 | 10 | 5 | 10 |
| Logan | 2 | 3 | 2 | 1 | 5 | 5 | 10 | 10 | 5 | 10 | 10 | 10 |
| Morgan | 8 | 4 | 3 | 5 | 5 | 5 | 5 | 5 | 10 | 15 | 10 | 5 |
| Weld | 576 | 370 | 456 | 380 | 570 | 495 | 620 | 540 | 480 | 710 | 750 | 800 |
| **Total Denver and Northern Area** | **1,398** | **987** | **1,158** | **1,144** | **1,390** | **1,265** | **1,365** | **1,060** | **925** | **1,315** | **1,325** | **1,515** |
| Alamosa | --- | --- | --- | --- | --- | --- | 20 | 15 | 15 | 25 | 25 | 20 |
| Conejos | --- | --- | --- | --- | --- | --- | 5 | 5 | 55 | 70 | 75 | 70 |
| Costilla | 2 | --- | 5 | --- | 10 | 10 | 25 | 25 | 200 | 225 | 235 | 300 |
| El Paso | --- | --- | 11 | 32 | 35 | 35 | 15 | 10 | 5 | 5 | 5 | 10 |
| Fremont | 36 | 35 | 40 | 49 | 85 | 100 | 120 | 80 | 90 | 105 | 65 | 75 |
| Las Animas | 5 | 4 | 2 | 15 | 7 | 3 | 3 | --- | --- | --- | --- | --- |
| Otero | 5 | 2 | 2 | --- | 2 | 10 | 10 | 10 | --- | --- | --- | 5 |
| Pueblo | 20 | 20 | 35 | 93 | 130 | 135 | 155 | 160 | 100 | 175 | 150 | 90 |
| **Total San Luis Valley and Pueblo Area** | **68** | **61** | **95** | **189** | **269** | **293** | **353** | **305** | **465** | **605** | **555** | **570** |
| Delta | --- | 1 | --- | 4 | 5 | 3 | 3 | 5 | 5 | 5 | 5 | 10 |
| Mesa | 17 | 10 | 7 | 12 | 10 | 15 | 10 | 10 | 10 | 15 | 10 | 5 |
| Montezuma | 4 | 3 | --- | 2 | 2 | 2 | 2 | --- | --- | --- | --- | --- |
| Montrose | 2 | 8 | --- | 10 | 10 | 10 | --- | --- | --- | --- | 5 | 10 |
| **Total Western Slope Area** | **23** | **22** | **7** | **28** | **27** | **30** | **15** | **15** | **15** | **20** | **20** | **25** |
| **State Total** | **1,530** | **1,100** | **1,300** | **1,400** | **1,700** | **1,600** | **1,760** | **1,400** | **1,420** | **1,970** | **1,930** | **2,120** |

**CABBAGE (LATE DANISH)—ACRES HARVESTED FOR MARKET AND KRAUT—1926-1937**
(Principal Commercial Counties)

| COUNTY | 1926 | 1927 | 1928 | 1929 | 1930 | 1931 | 1932 | 1933 | 1934 | 1935 | 1936 | 1937 |
|---|---|---|---|---|---|---|---|---|---|---|---|---|
| Adams | 245 | 265 | 208 | 270 | 300 | 315 | 310 | 300 | 400 | 365 | 325 | 375 |
| Arapahoe | 14 | 10 | 20 | 42 | 50 | 60 | 45 | 35 | 275 | 50 | 40 | 50 |
| Boulder | 9 | 95 | 170 | 90 | 100 | 85 | 90 | 80 | 130 | 90 | 90 | 60 |
| Jefferson | 80 | 110 | 130 | 140 | 125 | 90 | 100 | 90 | 130 | 135 | 110 | 110 |
| Larimer | 51 | 35 | 26 | 35 | 35 | 25 | 35 | 30 | 50 | 30 | 20 | 20 |
| Logan | 15 | 12 | 18 | 14 | 15 | 15 | 20 | 20 | 20 | 35 | 30 | 20 |
| Morgan | 16 | 6 | 16 | 15 | 10 | 5 | 10 | 10 | 20 | 25 | 20 | 10 |
| Weld | 1,240 | 750 | 776 | 870 | 1,010 | 940 | 1,160 | 1,180 | 1,150 | 1,180 | 1,225 | 1,350 |
| **Total Denver and Northern Area** | **1,670** | **1,283** | **1,364** | **1,476** | **1,645** | **1,535** | **1,770** | **1,745** | **2,175** | **1,910** | **1,860** | **1,995** |
| Alamosa | --- | --- | --- | --- | --- | 5 | 10 | 10 | 15 | 20 | 20 | 20 |
| Conejos | --- | 1 | --- | 5 | 5 | 15 | 10 | 5 | 40 | 75 | 30 | 40 |
| Costilla | 7 | --- | 2 | 15 | 35 | 65 | 85 | 70 | 110 | 270 | 500 | 550 |
| El Paso | 33 | 15 | 8 | 33 | 40 | 35 | 15 | --- | --- | --- | 10 | 20 |
| Fremont | 13 | 40 | 62 | 106 | 105 | 120 | 105 | 90 | 85 | 95 | 50 | 60 |
| Las Animas | 6 | 6 | --- | 15 | 3 | 2 | 2 | --- | --- | --- | --- | --- |
| Otero | 7 | 3 | 6 | 15 | 3 | 30 | 15 | 15 | --- | --- | --- | 50 |
| Pueblo | 75 | 90 | 140 | 142 | 260 | 310 | 320 | 315 | 170 | 380 | 225 | 200 |
| **Total San Luis Valley and Pueblo Area** | **141** | **155** | **218** | **331** | **451** | **582** | **562** | **505** | **420** | **840** | **835** | **940** |
| Delta | 4 | 2 | --- | 6 | 5 | 2 | 2 | 5 | 5 | 10 | 5 | 5 |
| Mesa | 7 | 20 | 9 | 18 | 15 | 15 | 15 | 10 | 5 | 5 | 5 | 5 |
| Montezuma | 1 | --- | --- | 3 | 3 | 3 | 3 | --- | --- | --- | --- | --- |
| Montrose | 17 | 7 | --- | 10 | 10 | 5 | 10 | 5 | 10 | 15 | 10 | 20 |
| **Total Western Slope Area** | **29** | **29** | **9** | **37** | **33** | **25** | **30** | **20** | **20** | **30** | **20** | **30** |
| **State Total** | **1,870** | **1,500** | **1,600** | **1,900** | **2,200** | **2,200** | **2,390** | **2,300** | **2,630** | **2,830** | **2,770** | **3,100** |

## WATERMELONS—ACRES HARVESTED—1926-1937
(Counties Where Grown)

| COUNTY | 1926 | 1927 | 1928 | 1929 | 1930 | 1931 | 1932 | 1933 | 1934 | 1935 | 1936 | 1937 |
|---|---|---|---|---|---|---|---|---|---|---|---|---|
| Adams | 60 | 50 | 10 | 20 | 20 | 20 | 20 | 30 | 60 | 70 | 55 | 65 |
| Arapahoe | 5 | 5 | 5 | --- | --- | --- | --- | 5 | 5 | 5 | 5 | 5 |
| Boulder | 15 | 15 | 15 | 10 | 10 | 10 | 5 | --- | 25 | 5 | 5 | 10 |
| Jefferson | 10 | 5 | 5 | 10 | 10 | 10 | 5 | 5 | 10 | 15 | 10 | 10 |
| Larimer | 10 | 40 | 5 | --- | --- | --- | --- | 5 | 5 | 5 | 5 | 10 |
| Logan | 20 | 15 | 10 | 20 | 15 | 15 | 15 | 10 | 15 | 20 | 15 | 10 |
| Morgan | 20 | 15 | 5 | --- | 5 | 5 | 10 | 10 | 10 | 15 | 10 | 10 |
| Weld | 110 | 110 | 50 | 110 | 125 | 140 | 150 | 160 | 170 | 250 | 175 | 180 |
| **Total Denver and Northern Area** | **250** | **255** | **105** | **170** | **185** | **200** | **205** | **225** | **300** | **385** | **280** | **300** |
| Kiowa | 30 | 20 | 15 | --- | --- | --- | 10 | 10 | 25 | 5 | --- | --- |
| Kit Carson | 20 | 15 | --- | 5 | --- | --- | 5 | 5 | 5 | 5 | --- | 5 |
| Lincoln | 20 | 15 | --- | --- | --- | --- | --- | --- | --- | --- | --- | --- |
| Phillips | 10 | 10 | --- | 5 | 5 | 5 | 5 | --- | --- | --- | 10 | 10 |
| Washington | 20 | 20 | --- | 5 | 5 | 5 | --- | 5 | 10 | 10 | 5 | --- |
| Yuma | 40 | 15 | 10 | 30 | 20 | 10 | 20 | 20 | 35 | 20 | 20 | 10 |
| **Total East Central Area** | **140** | **95** | **25** | **45** | **30** | **20** | **40** | **40** | **75** | **40** | **35** | **25** |
| Baca | --- | 10 | 15 | 30 | 15 | 10 | 5 | --- | --- | --- | --- | --- |
| Bent | 25 | 50 | 15 | 50 | 55 | 65 | 70 | 50 | 50 | 60 | 50 | 60 |
| Crowley | 180 | 140 | 100 | 55 | 60 | 60 | 35 | 40 | 35 | 50 | 50 | 60 |
| Fremont | 10 | 10 | 10 | --- | --- | --- | --- | 15 | 15 | 15 | 15 | 10 |
| Otero | 250 | 160 | 120 | 440 | 455 | 505 | 580 | 600 | 660 | 720 | 530 | 540 |
| Prowers | 15 | 30 | --- | 15 | 10 | --- | 10 | 10 | 10 | 20 | 10 | 10 |
| Pueblo | 260 | 280 | 140 | 130 | 135 | 145 | 180 | 150 | 170 | 220 | 150 | 180 |
| **Total Pueblo & Arkansas Valley Areas** | **740** | **680** | **400** | **720** | **730** | **785** | **880** | **865** | **940** | **1,085** | **805** | **860** |
| Delta | 30 | 45 | 20 | 30 | 30 | 30 | 25 | 20 | 10 | 15 | 15 | 20 |
| Garfield | 5 | 10 | 10 | 10 | 10 | 10 | --- | --- | 5 | 5 | 5 | 20 |
| Mesa | 40 | 65 | 25 | 45 | 50 | 50 | 50 | 50 | 45 | 50 | 30 | 40 |
| Montezuma | 20 | 15 | 10 | 25 | 20 | 20 | 20 | 20 | 20 | 30 | 20 | 20 |
| **Total Western Slope Area** | **95** | **135** | **65** | **110** | **110** | **110** | **95** | **90** | **80** | **100** | **70** | **100** |
| **State Total** | **1,225** | **1,165** | **595** | **1,045** | **1,055** | **1,115** | **1,220** | **1,220** | **1,395** | **1,610** | **1,190** | **1,320** |

## CELERY—ACRES HARVESTED—1926-1937
(Principal Commercial Counties)

| COUNTY | 1926 | 1927 | 1928 | 1929 | 1930 | 1931 | 1932 | 1933 | 1934 | 1935 | 1936 | 1937 |
|---|---|---|---|---|---|---|---|---|---|---|---|---|
| Adams | 260 | 260 | 233 | 385 | 320 | 310 | 250 | 300 | 330 | 410 | 410 | 400 |
| Arapahoe | 90 | 90 | 11 | 40 | 30 | 30 | 10 | 10 | 10 | 15 | 15 | 20 |
| Boulder | 5 | 5 | --- | 5 | 5 | 5 | 5 | 5 | 10 | 10 | 10 | --- |
| Jefferson | 280 | 290 | 295 | 330 | 310 | 295 | 260 | 280 | 310 | 330 | 333 | 400 |
| Larimer | 15 | 10 | 4 | 10 | 5 | 5 | 5 | 5 | 5 | 5 | 5 | 5 |
| Weld | 10 | 10 | 16 | 5 | 5 | 5 | 10 | 10 | 5 | 10 | 20 | 10 |
| **Total Denver Area** | **660** | **665** | **559** | **775** | **675** | **650** | **540** | **610** | **670** | **780** | **843** | **835** |
| Fremont | 35 | 50 | 50 | 80 | 80 | 95 | 110 | 90 | 100 | 110 | 110 | 120 |
| Otero | 15 | 10 | 7 | 10 | 10 | 10 | 15 | 15 | 20 | 20 | 20 | 10 |
| Pueblo | 95 | 140 | 219 | 185 | 130 | 150 | 260 | 220 | 225 | 245 | 275 | 200 |
| **Total Pueblo and Canon City Areas** | **145** | **200** | **276** | **275** | **220** | **255** | **385** | **325** | **345** | **375** | **405** | **330** |
| Delta | 5 | --- | 4 | 5 | 5 | 5 | 5 | 5 | 5 | 5 | 10 | 5 |
| Garfield | 5 | 10 | 9 | 15 | 5 | --- | --- | --- | --- | --- | --- | 5 |
| Mesa | 35 | 20 | 4 | 15 | 15 | 10 | 10 | 10 | 10 | 10 | 15 | 10 |
| Montrose | 3 | 10 | 4 | 5 | 5 | 5 | 5 | --- | --- | 10 | 15 | 5 |
| **Total Western Slope Area** | **48** | **40** | **21** | **40** | **30** | **20** | **20** | **15** | **15** | **25** | **40** | **25** |
| **State Total** | **940** | **940** | **900** | **1,100** | **950** | **950** | **950** | **950** | **1,030** | **1,180** | **1,300** | **1,200** |

## CAULIFLOWER—ACRES HARVESTED—1926-1937
(Principal Commercial Counties)

| COUNTY | 1926 | 1927 | 1928 | 1929 | 1930 | 1931 | 1932 | 1933 | 1934 | 1935 | 1936 | 1937 |
|---|---|---|---|---|---|---|---|---|---|---|---|---|
| Adams | 140 | 140 | 113 | 220 | 200 | 210 | 220 | 190 | 160 | 200 | 210 | 210 |
| Arapahoe | 15 | --- | 2 | 5 | --- | --- | --- | 5 | 5 | 10 | 15 | 15 |
| Boulder | 10 | 10 | 13 | 10 | --- | --- | --- | 5 | 5 | 5 | 5 | --- |
| Jefferson | 70 | 105 | 73 | 70 | 85 | 85 | 110 | 70 | 80 | 80 | 65 | 60 |
| Larimer | 5 | 5 | 6 | 5 | --- | --- | --- | --- | --- | --- | --- | --- |
| Logan | 2 | --- | --- | --- | --- | --- | --- | --- | --- | --- | --- | --- |
| Morgan | --- | --- | --- | --- | --- | --- | --- | --- | --- | --- | --- | --- |
| Weld | 10 | 5 | 9 | --- | --- | --- | --- | 10 | 10 | 10 | 10 | 10 |
| **Total Denver and Northern Area** | **252** | **265** | **216** | **310** | **285** | **295** | **330** | **280** | **260** | **305** | **305** | **295** |
| Chaffee | 43 | 25 | 9 | 20 | 20 | 20 | 20 | 15 | 10 | 10 | 5 | --- |
| Custer | 80 | 40 | 62 | 160 | 95 | 135 | 200 | 120 | 125 | 125 | 125 | 25 |
| Fremont | 80 | 80 | 94 | 130 | 175 | 185 | 240 | 140 | 140 | 120 | 120 | 100 |
| Huerfano | 10 | --- | --- | 75 | 25 | 50 | 120 | 40 | 20 | 15 | 15 | 10 |
| Las Animas | --- | --- | --- | --- | --- | --- | 40 | --- | --- | 25 | 25 | 10 |
| Otero | --- | --- | 4 | 60 | 20 | 10 | --- | 5 | 10 | --- | 5 | --- |
| Pueblo | 200 | 400 | 628 | 900 | 830 | 1,380 | 1,350 | 675 | 220 | 240 | 260 | 200 |
| **Total Pueblo and Canon City Areas** | **413** | **545** | **797** | **1,345** | **1,165** | **1,780** | **1,970** | **995** | **525** | **535** | **555** | **345** |
| Alamosa | --- | 60 | 80 | 110 | 100 | 145 | 160 | 85 | 65 | 70 | 75 | 50 |
| Conejos | 130 | 40 | 57 | 285 | 195 | 240 | 310 | 200 | 200 | 160 | 160 | 100 |
| Costilla | 250 | 210 | 525 | 1,145 | 1,040 | 1,430 | 1,690 | 1,550 | 1,520 | 1,630 | 1,985 | 1,850 |
| Rio Grande | 40 | 12 | 14 | --- | 10 | 10 | 20 | 20 | 20 | 40 | 80 | 50 |
| **Total San Luis Valley Area** | **420** | **322** | **676** | **1,540** | **1,345** | **1,825** | **2,180** | **1,855** | **1,805** | **1,900** | **2,300** | **2,050** |
| **State Total** | **1,100** | **1,160** | **1,700** | **3,200** | **2,800** | **3,900** | **4,480** | **3,140** | **2,600** | **2,750** | **3,200** | **2,720** |

## SNAP BEANS—ACRES HARVESTED FOR CANNING AND MARKET—1926-1937
(Principal Commercial Counties)

| COUNTY | 1926 | 1927 | 1928 | 1929 | 1930 | 1931 | 1932 | 1933 | 1934 | 1935 | 1936 | 1937 |
|---|---|---|---|---|---|---|---|---|---|---|---|---|
| Adams | 220 | 240 | 400 | 520 | 515 | 360 | 445 | 460 | 480 | 545 | 550 | 700 |
| Arapahoe | 60 | 60 | 90 | 20 | 20 | 25 | 20 | 20 | 20 | 20 | 10 | 10 |
| Boulder | 70 | 75 | 80 | 120 | 115 | 225 | 205 | 180 | 50 | 160 | 150 | 100 |
| Jefferson | 80 | 90 | 100 | 75 | 120 | 150 | 140 | 150 | 80 | 150 | 100 | 90 |
| Larimer | 80 | 90 | 130 | 60 | 290 | 40 | 20 | 20 | 20 | 15 | 65 | 100 |
| Logan | 10 | 10 | 10 | --- | 5 | 5 | --- | --- | --- | --- | --- | 70 |
| Morgan | 20 | 20 | 30 | --- | 20 | 20 | 20 | 20 | 20 | 30 | --- | 10 |
| Weld | 250 | 280 | 565 | 1,285 | 1,280 | 830 | 735 | 610 | 690 | 715 | 1,200 | 1,720 |
| **Total Denver and Northern Area** | **790** | **865** | **1,405** | **2,080** | **2,365** | **1,655** | **1,585** | **1,460** | **1,360** | **1,635** | **2,075** | **2,800** |
| Crowley | 30 | 30 | 40 | 40 | 40 | 40 | 10 | 10 | 50 | 45 | 15 | --- |
| Fremont | 60 | 50 | 100 | 335 | 380 | 390 | 350 | 340 | 190 | 350 | 225 | 300 |
| Huerfano | 5 | 5 | --- | 5 | 10 | 10 | 10 | --- | --- | 25 | 25 | 30 |
| Las Animas | 30 | 30 | 220 | 10 | 10 | 10 | --- | 10 | 10 | 10 | 10 | --- |
| Otero | 135 | 140 | 400 | 565 | 320 | 225 | 150 | 120 | 215 | 160 | 175 | 190 |
| Pueblo | 130 | 90 | 190 | 330 | 440 | 390 | 435 | 445 | 415 | 560 | 500 | 600 |
| **Total Pueblo & Arkansas Valley Areas** | **390** | **345** | **950** | **1,285** | **1,200** | **1,065** | **955** | **925** | **880** | **1,150** | **950** | **1,120** |
| Alamosa | --- | --- | --- | --- | --- | --- | --- | --- | --- | --- | 25 | 25 |
| Conejos | --- | --- | --- | --- | --- | --- | --- | --- | 40 | 120 | 50 | 20 |
| Costilla | --- | --- | --- | --- | --- | --- | --- | --- | 20 | --- | 20 | 30 |
| Rio Grande | --- | --- | --- | --- | --- | --- | --- | --- | 20 | 50 | 75 | 30 |
| **Total San Luis Valley Area** | --- | --- | --- | --- | --- | --- | --- | --- | 80 | 170 | 170 | 105 |
| Delta | 40 | 45 | 75 | 40 | 95 | 60 | 15 | 15 | 35 | 25 | 5 | --- |
| Mesa | 120 | 130 | 230 | 15 | 15 | 20 | 5 | 10 | 115 | 65 | 15 | 5 |
| Montrose | 30 | 35 | 95 | 365 | 160 | 175 | 25 | 15 | 35 | 40 | 10 | 30 |
| **Total Western Slope Area** | **190** | **210** | **400** | **420** | **270** | **255** | **45** | **40** | **185** | **130** | **30** | **35** |
| **State Total** | **1,420** | **1,460** | **2,800** | **3,800** | **3,850** | **2,990** | **2,600** | **2,440** | **2,470** | **3,100** | **3,320** | **4,100** |

## CARLOT SHIPMENTS OF COLORADO FRUITS AND VEGETABLES

(Seasonal Shipments)

| CROP OF | 1921 | 1922 | 1923 | 1924 | 1925 | 1926 | 1927 | 1928 | 1929 | 1930 | 1931 | 1932 | 1933 | 1934 | 1935 | 1936 | 1937 |
|---|---|---|---|---|---|---|---|---|---|---|---|---|---|---|---|---|---|
| **Fruits** | | | | | | | | | | | | | | | | | |
| Apples | 3,882 | 3,385 | 2,718 | 2,404 | 3,193 | 2,877 | 2,228 | 2,804 | 2,322 | 1,082 | 1,093 | 1,361 | 683 | 482 | 446 | 1,396 | 392 |
| Peaches | 1,223 | 1,428 | 1,254 | 1,772 | 834 | 1,271 | 1,709 | 1,117 | 1,765 | 1,369 | 1,507 | 1,743 | 847 | 1,923 | 1,878 | 1,991 | 2,163 |
| Pears | 745 | 774 | 696 | 955 | 717 | 750 | 737 | 264 | 1,082 | 249 | 397 | 125 | 79 | 153 | 73 | 139 | 24 |
| Mixed deciduous fruits | ---- | 99 | 60 | 62 | 26 | 44 | 37 | 22 | 34 | 25 | 18 | 9 | 3 | 5 | 1 | 9 | 2 |
| **Vegetables** | | | | | | | | | | | | | | | | | |
| Potatoes | 17,697 | 15,467 | 13,870 | 12,413 | 15,415 | 14,180 | 17,328 | 13,714 | 15,366 | 18,080 | 7,529 | 7,266 | 12,395 | 3,265 | 12,505 | 15,616 | 8,882 |
| Cabbage | 2,523 | 1,964 | 3,174 | 1,473 | 1,432 | 1,274 | 683 | 1,162 | 810 | 1,164 | 602 | 464 | 497 | 197 | 610 | 613 | 729 |
| Celery | 211 | 222 | 125 | 197 | 399 | 211 | 161 | 188 | 149 | 136 | 53 | 80 | 39 | 47 | 21 | 16 | 4 |
| Onions | 447 | 651 | 928 | 1,064 | 1,809 | 1,758 | 1,460 | 2,244 | 4,042 | 2,124 | 1,482 | 1,593 | 1,723 | 1,090 | 1,845 | 1,130 | 2,296 |
| Lettuce | 234 | 812 | 1,436 | 1,036 | 3,096 | 2,795 | 2,848 | 2,368 | 2,109 | 1,610 | 1,004 | 598 | 664 | 460 | 359 | 258 | 346 |
| Mixed vegetables | 1,042 | 2,178 | 2,880 | 3,428 | 4,111 | 3,473 | 3,444 | 3,781 | 4,079 | 4,215 | 3,617 | 2,421 | 2,066 | 2,331 | 1,960 | 2,218 | 2,066 |
| Cauliflower | 3 | 4 | 101 | 61 | 191 | 220 | 411 | 843 | 1,500 | 1,309 | 1,495 | 1,137 | 958 | 660 | 752 | 764 | 716 |
| Cantaloupes | 3,288 | 4,420 | 2,195 | 2,654 | 3,224 | 3,574 | 2,993 | 2,110 | 3,195 | 2,754 | 1,733 | 1,765 | 1,593 | 622 | 1,137 | 865 | 952 |
| Honey Dews | ---- | ---- | 100 | 500 | 500 | 1,400 | 900 | 600 | 1,300 | 1,156 | 785 | 677 | 808 | 240 | 1,047 | 1,446 | 1,220 |
| Watermelons | 149 | 148 | 55 | 56 | 80 | 71 | 34 | 35 | 31 | 90 | 87 | 68 | 43 | 24 | 23 | 12 | 9 |
| Miscellaneous and mixed melons | ---- | ---- | 11 | 75 | 113 | 134 | 85 | 79 | 169 | 178 | 271 | 113 | 118 | 60 | 48 | 84 | 108 |
| Peas, green | ---- | ---- | ---- | ---- | 35 | 58 | 149 | 348 | 459 | 463 | 559 | 590 | 445 | 407 | 643 | 504 | 699 |
| Carrots | 9 | 4 | 12 | 26 | 29 | 62 | 10 | 216 | 96 | 43 | 44 | 3 | 49 | 22 | 115 | 3 | 30 |
| Spinach | ---- | ---- | ---- | 3 | 14 | 10 | 8 | 6 | 67 | 28 | 50 | 27 | 25 | 19 | 34 | 43 | 45 |
| Tomatoes | 38 | 94 | 128 | 77 | 195 | 27 | 20 | 59 | 55 | 138 | 195 | 67 | 30 | 53 | 25 | 84 | 140 |
| Beans, string | ---- | ---- | ---- | ---- | 55 | 1 | 5 | 3 | 58 | 165 | 76 | 10 | 42 | 6 | 72 | 72 | 57 |

## FRUIT AND VEGETABLES—INSPECTED FOR SHIPMENT BY MOTOR TRUCKS

(Compiled from Reports of the Fruit and Vegetable Inspection Service)

| DISTRICT | APPLES (Thousand Pounds) | | | | PEACHES (Thousand Pounds) | | | |
|---|---|---|---|---|---|---|---|---|
| | 1934-35 | 1935-36 | 1936-37 | 1937-38 | 1934-35 | 1935-36 | 1936-37 | 1937-38 |
| Western Colorado | *12,151 | 13,539 | 11,712 | 9,716 | 9,062 | 14,183 | 14,305 | 20,881 |
| Denver | *1,017 | 1,573 | 8,655 | 8,875 | 4 | 3 | 33 | 448 |
| Platte Valley | *505 | 770 | 209 | 797 | 9 | 52 | 16 | 74 |
| Arkansas Valley | 20 | 133 | 413 | 43 | 258 | 214 | 220 | 17 |
| San Luis Valley | *500 | 847 | 2,374 | 1,024 | 28 | ---- | 160 | 21 |
| **Total** | ***14,193** | **16,862** | **23,363** | **20,455** | **9,361** | **14,452** | **14,734** | **21,441** |

| DISTRICT | PEARS | | | | MIXED FRUIT | | | |
|---|---|---|---|---|---|---|---|---|
| Western Colorado | *3,257 | 3,790 | 4,758 | 2,612 | ------ | ------ | 1,300 | 566 |
| Denver | ------ | ------ | ------ | 98 | ------ | ------ | 17 | 193 |
| Platte Valley | 7 | ------ | 2 | ------ | ------ | ------ | ------ | 11 |
| Arkansas Valley | ------ | 13 | 17 | 9 | ------ | ------ | 13 | ------ |
| San Luis Valley | ------ | 32 | 64 | 38 | ------ | ------ | 95 | 2 |
| **Total** | ***3,264** | **3,835** | **4,841** | **2,757** | ------ | ------ | **1,425** | **772** |

| DISTRICT | CANTALOUPES | | | | HONEY DEWS and MISCELLANEOUS | | | |
|---|---|---|---|---|---|---|---|---|
| Western Colorado | 31 | 15 | 12 | 13 | 1 | 3 | 5 | 5 |
| Denver | 36 | 9 | 93 | 211 | ------ | 11 | 10 | 235 |
| Platte Valley | 163 | ------ | 300 | 554 | 34 | ------ | 198 | 349 |
| Arkansas Valley | 1,909 | 4,545 | 3,875 | 2,756 | 66 | 756 | 1,635 | 571 |
| San Luis Valley | ------ | ------ | 2 | 4 | ------ | ------ | ------ | 3 |
| **Total** | **2,139** | **4,569** | **4,282** | **3,538** | **101** | **770** | **1,848** | **1,163** |

| DISTRICT | WATERMELONS | | | | LETTUCE | | | |
|---|---|---|---|---|---|---|---|---|
| Western Colorado | 11 | 14 | 8 | 2 | 26 | ------ | 82 | 94 |
| Denver | 77 | 2 | 190 | 169 | 956 | 862 | 975 | 1,869 |
| Platte Valley | 37 | 206 | 200 | 413 | ------ | 13 | 3 | 16 |
| Arkansas Valley | 336 | 404 | 385 | 314 | 215 | 18 | 48 | ------ |
| San Luis Valley | ------ | ------ | ------ | 19 | 381 | 153 | 348 | 564 |
| **Total** | **461** | **626** | **783** | **917** | **1,578** | **1,046** | **1,456** | **2,543** |

| DISTRICT | PEAS | | | | BEANS | | | |
|---|---|---|---|---|---|---|---|---|
| Western Colorado | ------ | 9 | ------ | ------ | 1 | ------ | ------ | ------ |
| Denver | 30 | 113 | 42 | 112 | ------ | ------ | ------ | 39 |
| Platte Valley | ------ | ------ | ------ | ------ | ------ | ------ | ------ | 8 |
| Arkansas Valley | 7 | ------ | ------ | 9 | 7 | 2 | ------ | 4 |
| San Luis Valley | 15 | ------ | 10 | 50 | 1 | ------ | ------ | ------ |
| **Total** | **52** | **122** | **52** | **171** | **9** | **2** | ------ | **51** |

| DISTRICT | CABBAGE | | | | CAULIFLOWER | | | |
|---|---|---|---|---|---|---|---|---|
| Western Colorado | 17 | 15 | 5 | 2 | ------ | 1 | ------ | ------ |
| Denver | 174 | 1,188 | 909 | 1,673 | 24 | 170 | ------ | 21 |
| Platte Valley | 3,838 | 3,525 | 2,708 | 4,730 | ------ | ------ | ------ | ------ |
| Arkansas Valley | 967 | 1,132 | 183 | 712 | 169 | 153 | 29 | ------ |
| San Luis Valley | 3,064 | 5,186 | 3,349 | 6,552 | 178 | 68 | 196 | 128 |
| **Total** | **8,060** | **11,046** | **7,154** | **13,669** | **371** | **392** | **225** | **149** |

| DISTRICT | TOMATOES | | | | MIXED VEGETABLES | | | |
|---|---|---|---|---|---|---|---|---|
| Western Colorado | 74 | 11 | 18 | 71 | ------ | 500 | 632 | 335 |
| Denver | 1 | 1 | ------ | 4 | ------ | 80 | 650 | 658 |
| Platte Valley | ------ | ------ | ------ | ------ | ------ | 81 | 4,908 | 4,840 |
| Arkansas Valley | ------ | ------ | 8 | ------ | 1 | 733 | 249 | 216 |
| San Luis Valley | 8 | ------ | ------ | ------ | ------ | 5,258 | 5,850 | 5,454 |
| **Total** | **83** | **12** | **26** | **75** | **1** | **6,652** | **12,289** | **11,503** |

| DISTRICT | POTATOES | | | | ONIONS | | | |
|---|---|---|---|---|---|---|---|---|
| Western Colorado | 21,146 | 9,488 | 5,616 | 10,720 | 253 | 209 | 318 | 730 |
| Denver | 315 | 252 | 1,882 | 2,925 | 12 | 70 | 28 | 729 |
| Platte Valley | 40,665 | 38,493 | 65,004 | 70,379 | 476 | 474 | 1,222 | 1,400 |
| Arkansas Valley | 1,788 | 1,030 | 1,944 | 1,363 | 11,066 | 16,057 | 12,250 | 16,730 |
| San Luis Valley | 36,806 | 52,685 | 60,477 | 71,169 | 36 | ------ | 15 | 129 |
| **Total** | **100,720** | **101,948** | **134,923** | **156,556** | **11,843** | **16,810** | **13,833** | **19,718** |

*Partly estimated.

## POTATOES—MONTHLY CARLOT SHIPMENTS, BY CROP YEARS

| SEASON | July | Aug. | Sept. | Oct. | Nov. | Dec. | Jan. | Feb. | Mar. | Apr. | May | June | Total |
|---|---|---|---|---|---|---|---|---|---|---|---|---|---|
| 1923-24 | 205 | 1,099 | 1,772 | 1,965 | 1,140 | 1,002 | 2,071 | 1,638 | 1,470 | 739 | 664 | 105 | 13,870 |
| 1924-25 | 207 | 598 | 2,080 | 1,968 | 1,493 | 913 | 1,883 | 1,354 | 855 | 566 | 448 | 48 | 12,413 |
| 1925-26 | 537 | 698 | 2,695 | 3,039 | 1,122 | 901 | 1,527 | 1,293 | 1,750 | 915 | 831 | 107 | 15,415 |
| 1926-27 | 325 | 1,103 | 3,071 | 2,537 | 1,083 | 982 | 1,449 | 1,358 | 1,396 | 791 | 82 | 3 | 14,180 |
| 1927-28 | 63 | 788 | 2,748 | 3,207 | 2,173 | 1,478 | 2,140 | 1,780 | 1,253 | 847 | 713 | 138 | 17,328 |
| 1928-29 | 83 | 542 | 1,855 | 2,144 | 1,481 | 1,281 | 2,360 | 1,679 | 1,223 | 747 | 286 | 33 | 13,714 |
| 1929-30 | 126 | 1,022 | 2,578 | 2,612 | 1,403 | 1,508 | 2,065 | 1,416 | 1,626 | 888 | 118 | 4 | 15,366 |
| 1930-31 | 252 | 764 | 2,891 | 3,080 | 1,643 | 1,459 | 2,168 | 1,686 | 2,175 | 1,362 | 557 | 43 | 18,080 |
| 1931-32 | 189 | 539 | 975 | 1,052 | 515 | 646 | 901 | 795 | 1,000 | 588 | 301 | 28 | 7,529 |
| 1932-33 | 180 | 421 | 994 | 1,184 | 740 | 648 | 1,049 | 836 | 801 | 279 | 128 | 6 | 7,266 |
| 1933-34 | 44 | 619 | 1,176 | 1,721 | 1,324 | 1,218 | 1,748 | 1,024 | 1,847 | 1,148 | 479 | 81 | 12,429 |
| 1934-35 | 273 | 477 | 485 | 545 | 335 | 270 | 416 | 192 | 102 | 118 | 18 | --- | 3,231 |
| 1935-36 | 71 | 312 | 1,040 | 2,005 | 1,088 | 1,258 | 1,943 | 2,185 | 1,400 | 939 | 229 | 35 | 12,505 |
| 1936-37 | 253 | 966 | 2,020 | 3,046 | 1,573 | 1,963 | 1,643 | 1,410 | 1,591 | 1,007 | 132 | 9 | 15,616 |
| 1937-38* | 192 | 722 | 1,525 | 1,193 | 995 | 919 | 1,059 | 865 | 730 | 544 | 135 | 3 | 8,882 |

*Preliminary.

## GRAIN STOCKS ON FARMS

### WHEAT

| CROP YEAR | Oct. 1 | | Jan. 1 | | April 1 | | July 1 | |
|---|---|---|---|---|---|---|---|---|
| | Bu. (000) | %[1] | Bu. (000) | %[2] | Bu. (000) | %[2] | Bu. (000) | %[2] |
| 1926-27 | 6,267 | 30 | 3,760 | 18 | 1,671 | 8 | 627 | 3 |
| 1927-28 | 7,805 | 35 | 4,460 | 20 | 1,115 | 5 | 446 | 2 |
| 1928-29 | 7,279 | 35 | 7,071 | 34 | 2,288 | 11 | 1,248 | 6 |
| 1929-30 | 7,532 | 42 | 4,842 | 27 | 2,869 | 16 | 717 | 4 |
| 1930-31 | 6,687 | 29 | 5,764 | 25 | 2,767 | 12 | 1,383 | 6 |
| 1931-32 | 9,202 | 54 | 4,942 | 29 | 2,897 | 17 | 1,363 | 8 |
| 1932-33 | 8,649 | 49 | 8,202 | 43 | 1,117 | 15 | 745 | 10 |
| 1933-34 | 8,048 | 48 | 2,667 | 42 | 1,334 | 21 | 762 | 12 |
| 1934-35 | 3,034 | 49 | 1,796 | 29 | 1,176 | 19 | 619 | 10 |
| 1935-36 | 2,874 | 44 | 1,960 | 30 | 1,176 | 18 | 555 | 8 |
| 1936-37 | 4,490 | 42 | 2,566 | 24 | 1,176 | 11 | 428 | 4 |
| 1937-38 | 4,850 | 32 | 4,092 | 27 | 2,122 | 14 | 1,364 | 9 |

### OATS

| CROP YEAR | Oct. 1 | | Jan. 1 | | Apr. 1 | | July 1 | |
|---|---|---|---|---|---|---|---|---|
| | Bu. (000) | %[1] | Bu. (000) | %[2] | Bu. (000) | %[2] | Bu. (000) | %[2] |
| 1926-27 | 3,549 | 70 | 3,245 | 64 | 2,028 | 40 | 659 | 13 |
| 1927-28 | 4,385 | 80 | 3,563 | 65 | 2,083 | 38 | 822 | 15 |
| 1928-29 | 4,831 | 88 | 3,898 | 71 | 2,196 | 40 | 878 | 16 |
| 1929-30 | 4,592 | 78 | 4,121 | 70 | 2,473 | 42 | 883 | 15 |
| 1930-31 | 4,142 | 78 | 3,717 | 70 | 2,230 | 42 | 956 | 18 |
| 1931-32 | 3,056 | 80 | 2,293 | 60 | 1,529 | 40 | 497 | 13 |
| 1932-33 | 4,047 | 86 | 3,200 | 68 | 2,118 | 45 | 1,035 | 22 |
| 1933-34 | 3,223 | 79 | 2,652 | 65 | 1,877 | 46 | 694 | 17 |
| 1934-35 | 1,983 | 77 | 1,545 | 60 | 1,133 | 44 | 283 | 11 |
| 1935-36 | 3,718 | 83 | 3,002 | 67 | 2,061 | 46 | 941 | 21 |
| 1936-37 | 3,830 | 90 | 2,937 | 69 | 1,575 | 37 | 596 | 14 |
| 1937-38 | 3,591 | 81 | 3,059 | 69 | 1,596 | 36 | 621 | 14 |

### CORN[3]

| CROP YEAR | Jan. 1 | | Apr. 1 | | July 1 | | Oct. 1 | |
|---|---|---|---|---|---|---|---|---|
| | Bu. (000) | % | Bu. (000) | % | Bu. (000) | % | Bu. (000) | % |
| 1926 | ----- | -- | 5,395 | 33 | 2,943 | 18 | 1,308 | 8.0 |
| 1927 | 4,157 | 46 | 2,802 | 31 | 1,265 | 14 | 452 | 5.0 |
| 1928 | 11,272 | 60 | 4,696 | 25 | 1,879 | 10 | 751 | 4.0 |
| 1929 | 12,742 | 66 | 5,406 | 28 | 1,931 | 10 | 1,062 | 5.5 |
| 1930 | 13,251 | 70 | 5,111 | 27 | 1,893 | 10 | 568 | 3.0 |
| 1931 | 19,594 | 72 | 10,341 | 38 | 4,899 | 18 | 1,905 | 7.0 |
| 1932 | 8,930 | 63 | 3,969 | 28 | 1,559 | 11 | 992 | 7.0 |
| 1933 | 8,877 | 70 | 3,678 | 29 | 1,522 | 12 | 444 | 3.5 |
| 1934 | 11,941 | 68 | 5,970 | 34 | 2,107 | 12 | 1,229 | 7.0 |
| 1935 | 635 | 40 | 317 | 20 | 175 | 11 | 79 | 5.0 |
| 1936 | 5,925 | 67 | 2,919 | 33 | 973 | 11 | 531 | 6.0 |
| 1937 | 5,772 | 62 | 2,607 | 28 | 1,024 | 11 | 559 | 6.0 |
| 1938 | 3,283 | 57 | 1,382 | 24 | 461 | 8 | 288 | 5.0 |

[1]Stocks as a percentage of crop produced in current year (year of harvest).
[2]Stocks as a percentage of crop produced in first preceding year (year of harvest).
[3]Percentages given in the table below are stocks as a percentage of the amount of corn harvested "for grain."

## CERTIFIED SEED POTATOES, 1937 (Varieties, by Counties)

| COUNTY | R. McClure and Perf. Peachblow | | Bliss Triumph | | Irish Cobbler | | Katahdin | | Brown Beauty and Chippewa | | Other Varieties | |
|---|---|---|---|---|---|---|---|---|---|---|---|---|
| | Acres | Bushels | Acres | Bushels | Acres | Bushels | Acres | Bushels | Acres | Bushels | Acres | Bushels |
| Eagle | --- | ----- | --- | ----- | --- | ----- | --- | ----- | *1 | 150 | --- | ----- |
| Gunnison | --- | ----- | --- | ----- | --- | ----- | 1 | 150 | --- | ----- | --- | ----- |
| Jackson | --- | ----- | 2 | 300 | --- | ----- | 1 | 25 | --- | ----- | 1 | 150 |
| Moffat | --- | ----- | 45 | 4,500 | 10 | 1,000 | --- | ----- | --- | ----- | --- | ----- |
| Park | 9 | 400 | 2 | 50 | --- | ----- | --- | ----- | --- | ----- | --- | ----- |
| Rio Blanco | 3 | 625 | 5 | 825 | --- | ----- | --- | ----- | --- | ----- | --- | ----- |
| Routt | --- | ----- | 171 | 19,225 | --- | ----- | 6 | 1,300 | --- | ----- | --- | ----- |
| Teller | 71 | 7,325 | 11 | 1,550 | 4 | 825 | --- | ----- | ‡4 | 400 | 1 | 100 |
| **Total** | **83** | **8,350** | **236** | **26,450** | **14** | **1,825** | **8** | **1,475** | **5** | **550** | **2** | **250** |
| Jefferson | --- | ----- | 4 | 500 | --- | ----- | --- | ----- | --- | ----- | --- | ----- |
| Morgan | --- | ----- | 35 | 2,500 | --- | ----- | --- | ----- | --- | ----- | --- | ----- |
| Sedgwick | --- | ----- | 175 | 2,600 | 20 | 450 | --- | ----- | --- | ----- | --- | ----- |
| Weld | --- | ----- | 60 | 14,040 | 25 | 7,100 | 32 | 10,675 | *7 | 1,630 | 10 | 2,200 |
| **Total** | --- | ----- | **274** | **19,640** | **45** | **7,550** | **32** | **10,675** | **7** | **1,630** | **10** | **2,200** |
| Adams | --- | ----- | --- | ----- | --- | ----- | 1 | 330 | --- | ----- | --- | ----- |
| El Paso | 7 | 350 | --- | ----- | --- | ----- | --- | ----- | --- | ----- | --- | ----- |
| **Total** | **7** | **350** | --- | ----- | --- | ----- | **1** | **330** | --- | ----- | --- | ----- |
| Archuleta | 1 | 20 | 9 | 600 | --- | ----- | --- | ----- | ‡3 | 300 | --- | ----- |
| Dolores | --- | ----- | 11 | 2,000 | 62 | 10,000 | --- | ----- | --- | ----- | --- | ----- |
| Garfield | 3 | 600 | 1 | 10 | 6 | 950 | --- | ----- | --- | ----- | 33 | 9,000 |
| La Plata | --- | ----- | --- | ----- | 2 | 300 | 4 | 350 | --- | ----- | --- | ----- |
| Mesa | --- | ----- | --- | ----- | 16 | 2,750 | --- | ----- | --- | ----- | --- | ----- |
| Montezuma | --- | ----- | 40 | 8,800 | 45 | 10,400 | 1 | 300 | --- | ----- | --- | ----- |
| Montrose | --- | ----- | 6 | 500 | --- | ----- | 3 | 300 | --- | ----- | 8 | 800 |
| San Miguel | --- | ----- | 6 | 700 | 15 | 2,930 | --- | ----- | *3 | 420 | --- | ----- |
| **Total** | **4** | **620** | **73** | **12,610** | **146** | **27,330** | **8** | **950** | **6** | **720** | **41** | **9,800** |
| Alamosa | 10 | 3,850 | --- | ----- | --- | ----- | --- | ----- | --- | ----- | --- | ----- |
| Conejos | 12 | 2,000 | --- | ----- | 10 | 1,500 | --- | ----- | --- | ----- | --- | ----- |
| Rio Grande | 608 | 201,360 | 37 | 15,600 | --- | ----- | 2 | 550 | ‡91 | 31,500 | --- | ----- |
| Saguache | 84 | 24,700 | --- | ----- | --- | ----- | --- | ----- | --- | ----- | --- | ----- |
| **Total** | **714** | **231,910** | **37** | **15,600** | **10** | **1,500** | **2** | **550** | **91** | **31,500** | --- | ----- |
| **State Total** | **808** | **241,230** | **620** | **74,300** | **215** | **38,205** | **51** | **13,980** | **109** | **34,400** | **53** | **12,250** |

*Chippewa.
‡Brown Beauty.

## CERTIFIED SEED POTATOES (State Totals)

| VARIETY | Production by Varieties 1937 | | | Production, All Varieties 1928-1937 | |
|---|---|---|---|---|---|
| | Acres | Yield Per Acre (Bu.) | Production (Bushels) | Year | Bushels |
| Bliss Triumph | 620 | 120 | 74,300 | 1928 | 58,000 |
| Perfect Peachblow | 565 | 299 | 169,155 | 1929 | 72,000 |
| Red McClure | 243 | 297 | 72,075 | 1930 | 52,000 |
| Irish Cobbler | 215 | 178 | 38,205 | 1931 | 96,000 |
| Brown Beauty | 98 | 329 | 32,200 | 1932 | 123,000 |
| Katahdin | 51 | 274 | 13,980 | 1933 | 506,000 |
| Russell Burbank | 31 | 282 | 8,750 | 1934 | 425,000 |
| Rural New Yorker | 17 | 165 | 2,800 | 1935 | 352,000 |
| Chippewa | 11 | 200 | 2,200 | 1936 | 470,000 |
| Russett Rural | 5 | 140 | 700 | 1937 | 414,000 |
| | 1,856 | | 414,365 | | |

## ESTIMATED PRICE OF FARM PRODUCTS RECEIVED BY COLORADO PRODUCERS AS OF THE 15TH OF THE MONTH

### CORN
(Cents per bushel)

| Year | Jan. | Feb. | Mar. | April | May | June | July | Aug. | Sept. | Oct. | Nov. | Dec. |
|---|---|---|---|---|---|---|---|---|---|---|---|---|
| 1910 | 70 | 70 | 68 | 66 | 72 | 72 | 70 | 73 | 70 | 64 | 62 | 58 |
| 1911 | 56 | 54 | 53 | 54 | 59 | 62 | 64 | 68 | 72 | 75 | 76 | 76 |
| 1912 | 75 | 76 | 74 | 79 | 83 | 86 | 85 | 80 | 75 | 72 | 62 | 44 |
| 1913 | 41 | 44 | 50 | 52 | 50 | 52 | 54 | 62 | 72 | 76 | 74 | 71 |
| 1914 | 70 | 69 | 70 | 70 | 70 | 72 | 72 | 71 | 72 | 72 | 66 | 62 |
| 1915 | 66 | 68 | 70 | 68 | 66 | 65 | 66 | 68 | 66 | 56 | 52 | 55 |
| 1916 | 58 | 62 | 64 | 66 | 66 | 66 | 72 | 76 | 78 | 77 | 83 | 90 |
| 1917 | 92 | 92 | 98 | 120 | 145 | 161 | 174 | 186 | 184 | 155 | 130 | 122 |
| 1918 | 128 | 144 | 150 | 150 | 147 | 148 | 152 | 156 | 154 | 146 | 138 | 140 |
| 1919 | 142 | 136 | 134 | 148 | 150 | 156 | 166 | 168 | 172 | 164 | 146 | 141 |
| 1920 | 133 | 120 | 124 | 144 | 155 | 160 | 160 | 150 | 126 | 98 | 80 | 61 |
| 1921 | 48 | 43 | 42 | 48 | 50 | 48 | 49 | 42 | 36 | 33 | 31 | 32 |
| 1922 | 34 | 39 | 44 | 48 | 50 | 51 | 50 | 45 | 44 | 55 | 66 | 64 |
| 1923 | 61 | 62 | 66 | 78 | 84 | 82 | 78 | 74 | 73 | 75 | 70 | 68 |
| 1924 | 60 | 60 | 58 | 59 | 65 | 62 | 90 | 95 | 93 | 94 | 90 | 104 |
| 1925 | 115 | 115 | 106 | 87 | 100 | 110 | 108 | 99 | 98 | 92 | 70 | 70 |
| 1926 | 72 | 65 | 60 | 57 | 62 | 65 | 68 | 72 | 75 | 79 | 76 | 73 |
| 1927 | 70 | 71 | 72 | 73 | 79 | 91 | 97 | 97 | 94 | 83 | 70 | 69 |
| 1928 | 69 | 72 | 80 | 87 | 93 | 94 | 92 | 85 | 83 | 80 | 73 | 73 |
| 1929 | 76 | 80 | 80 | 78 | 79 | 78 | 80 | 87 | 87 | 88 | 80 | 76 |
| 1930 | 71 | 71 | 66 | 68 | 68 | 71 | 68 | 77 | 77 | 70 | 61 | 55 |
| 1931 | 48 | 44 | 42 | 44 | 43 | 40 | 42 | 42 | 38 | 34 | 41 | 37 |
| 1932 | 36 | 35 | 33 | 33 | 33 | 32 | 33 | 32 | 31 | 28 | 23 | 21 |
| 1933 | 20 | 20 | 21 | 27 | 36 | 35 | 50 | 46 | 43 | 35 | 40 | 36 |
| 1934 | 37 | 36 | 37 | 36 | 38 | 51 | 55 | 81 | 87 | 90 | 93 | 102 |
| 1935 | 104 | 100 | 97 | 102 | 101 | 96 | 92 | 90 | 86 | 86 | 62 | 60 |
| 1936 | 61 | 63 | 64 | 66 | 66 | 65 | 86 | 114 | 110 | 108 | 107 | 105 |
| 1937 | 108 | 115 | 115 | 122 | 123 | 117 | 113 | 105 | 104 | 74 | 64 | 60 |
| 1938 | 65 | 64 | 63 | 63 | 63 | 62 | 60 | 53 | 52 | 50 | 43 | -- |

### OATS
(Cents per bushel)

| Year | Jan. | Feb. | Mar. | April | May | June | July | Aug. | Sept. | Oct. | Nov. | Dec. |
|---|---|---|---|---|---|---|---|---|---|---|---|---|
| 1910 | 54 | 54 | 56 | 56 | 56 | 58 | 58 | 56 | 52 | 46 | 46 | 45 |
| 1911 | 44 | 44 | 44 | 47 | 50 | 50 | 53 | 55 | 52 | 50 | 49 | 48 |
| 1912 | 48 | 47 | 52 | 58 | 60 | 60 | 57 | 47 | 41 | 39 | 37 | 38 |
| 1913 | 38 | 40 | 40 | 38 | 40 | 42 | 44 | 47 | 47 | 46 | 45 | 45 |
| 1914 | 45 | 46 | 47 | 48 | 50 | 50 | 45 | 42 | 46 | 48 | 46 | 48 |
| 1915 | 49 | 48 | 48 | 52 | 53 | 50 | 50 | 48 | 43 | 42 | 42 | 42 |
| 1916 | 42 | 45 | 50 | 52 | 54 | 55 | 56 | 54 | 54 | 58 | 58 | 62 |
| 1917 | 64 | 64 | 69 | 84 | 97 | 98 | 92 | 86 | 82 | 72 | 71 | 77 |
| 1918 | 76 | 80 | 96 | 101 | 100 | 96 | 90 | 92 | 90 | 84 | 80 | 86 |
| 1919 | 90 | 86 | 82 | 89 | 96 | 90 | 89 | 87 | 83 | 84 | 86 | 90 |
| 1920 | 90 | 92 | 97 | 99 | 100 | 110 | 104 | 90 | 84 | 74 | 64 | 56 |
| 1921 | 53 | 51 | 56 | 58 | 51 | 56 | 53 | 48 | 40 | 36 | 34 | 32 |
| 1922 | 32 | 36 | 40 | 43 | 44 | 44 | 44 | 42 | 38 | 38 | 43 | 46 |
| 1923 | 49 | 53 | 58 | 64 | 66 | 67 | 66 | 58 | 50 | 46 | 46 | 48 |
| 1924 | 48 | 47 | 50 | 48 | 45 | 49 | 55 | 56 | 54 | 50 | 54 | 55 |
| 1925 | 60 | 63 | 65 | 67 | 62 | 63 | 58 | 53 | 49 | 49 | 49 | 48 |
| 1926 | 46 | 47 | 47 | 49 | 48 | 48 | 47 | 44 | 43 | 44 | 43 | 41 |
| 1927 | 47 | 49 | 48 | 50 | 50 | 55 | 56 | 50 | 49 | 45 | 46 | 48 |
| 1928 | 50 | 50 | 55 | 58 | 62 | 60 | 62 | 47 | 43 | 44 | 45 | 47 |
| 1929 | 48 | 52 | 53 | 54 | 54 | 50 | 53 | 49 | 47 | 45 | 47 | 46 |
| 1930 | 45 | 44 | 45 | 45 | 45 | 44 | 39 | 38 | 37 | 35 | 35 | 34 |
| 1931 | 34 | 32 | 35 | 34 | 33 | 32 | 29 | 26 | 26 | 23 | 29 | 29 |
| 1932 | 29 | 30 | 30 | 30 | 31 | 29 | 28 | 24 | 22 | 20 | 19 | 18 |
| 1933 | 18 | 18 | 18 | 20 | 24 | 24 | 34 | 29 | 28 | 26 | 28 | 27 |
| 1934 | 28 | 29 | 29 | 29 | 30 | 35 | 37 | 46 | 49 | 52 | 55 | 59 |
| 1935 | 60 | 59 | 60 | 60 | 61 | 55 | 52 | 36 | 32 | 31 | 31 | 31 |
| 1936 | 31 | 31 | 32 | 31 | 31 | 30 | 35 | 43 | 45 | 43 | 45 | 49 |
| 1937 | 50 | 53 | 54 | 58 | 58 | 56 | 49 | 43 | 39 | 36 | 36 | 35 |
| 1938 | 35 | 35 | 35 | 36 | 36 | 35 | 32 | 25 | 25 | 24 | 26 | -- |

## ESTIMATED PRICE OF FARM PRODUCTS RECEIVED BY COLORADO PRODUCERS AS OF THE 15TH OF THE MONTH—Continued

### BARLEY
(Cents per bushel)

| Year | Jan. | Feb. | Mar. | April | May | June | July | Aug. | Sept. | Oct. | Nov. | Dec. |
|---|---|---|---|---|---|---|---|---|---|---|---|---|
| 1910 | 68 | 68 | 72 | 66 | 70 | 76 | 74 | 69 | 62 | 60 | 60 | 68 |
| 1911 | 64 | 58 | 56 | 60 | 62 | 65 | 68 | 68 | 68 | 66 | 67 | 68 |
| 1912 | 65 | 68 | 76 | 86 | 86 | 81 | 81 | 60 | 55 | 49 | 52 | 46 |
| 1913 | 46 | 48 | 44 | 48 | 49 | 48 | 48 | 52 | 56 | 55 | 54 | 56 |
| 1914 | 59 | 59 | 58 | 60 | 60 | 58 | 56 | 57 | 60 | 64 | 60 | 56 |
| 1915 | 60 | 66 | 66 | 66 | 64 | 60 | 58 | 58 | 52 | 48 | 50 | 55 |
| 1916 | 58 | 57 | 62 | 66 | 64 | 64 | 62 | 69 | 76 | 76 | 81 | 85 |
| 1917 | 88 | 88 | 101 | 128 | 146 | 142 | 125 | 119 | 114 | 105 | 104 | 111 |
| 1918 | 123 | 134 | 151 | 159 | 149 | 135 | 124 | 125 | 132 | 120 | -- | 124 |
| 1919 | 128 | 133 | 131 | 116 | 122 | 138 | 152 | 143 | 126 | 130 | 128 | 123 |
| 1920 | 122 | 124 | 136 | 146 | 147 | 148 | 144 | 137 | 106 | -- | 73 | 65 |
| 1921 | 62 | 60 | -- | -- | 62 | 63 | -- | 60 | 58 | -- | -- | 40 |
| 1922 | 41 | 44 | 46 | 46 | 46 | 48 | 50 | 50 | 45 | 49 | 58 | 58 |
| 1923 | 60 | 61 | 65 | 75 | 78 | 67 | 58 | 54 | 50 | 52 | 54 | 50 |
| 1924 | 49 | 51 | 53 | 52 | 55 | 57 | 64 | 68 | 65 | 70 | 71 | 76 |
| 1925 | 86 | 90 | 90 | 79 | 79 | 84 | 75 | 67 | 60 | 62 | 58 | 57 |
| 1926 | 57 | 57 | 56 | 58 | 61 | 55 | 56 | 48 | 55 | 54 | 54 | 55 |
| 1927 | 58 | 59 | 61 | 64 | 65 | 69 | 70 | 62 | 58 | 55 | 54 | 56 |
| 1928 | 59 | 63 | 67 | 73 | 75 | 76 | 74 | 51 | 46 | 48 | 52 | 55 |
| 1929 | 60 | 60 | 63 | 62 | 61 | 58 | 57 | 54 | 54 | 56 | 56 | 57 |
| 1930 | 56 | 52 | 53 | 53 | 55 | 53 | 42 | 44 | 43 | 41 | 39 | 36 |
| 1931 | 35 | 34 | 35 | 35 | 35 | 32 | 30 | 23 | 25 | 22 | 29 | 29 |
| 1932 | 30 | 29 | 29 | 31 | 30 | 29 | 26 | 20 | 20 | 19 | 18 | 18 |
| 1933 | 17 | 17 | 17 | 22 | 25 | 26 | 36 | 30 | 29 | 27 | 30 | 27 |
| 1934 | 29 | 30 | 31 | 31 | 31 | 39 | 41 | 61 | 70 | 71 | 73 | 80 |
| 1935 | 82 | 82 | 82 | 81 | 76 | 67 | 57 | 41 | 42 | 43 | 42 | 45 |
| 1936 | 43 | 43 | 43 | 43 | 43 | 41 | 49 | 68 | 70 | 70 | 71 | 74 |
| 1937 | 75 | 81 | 82 | 87 | 86 | 82 | 62 | 50 | 52 | 51 | 49 | 47 |
| 1938 | 47 | 48 | 47 | 47 | 47 | 45 | 32 | 27 | 28 | 28 | 28 | -- |

### WHEAT
(Cents per bushel)

| Year | Jan. | Feb. | Mar. | April | May | June | July | Aug. | Sept. | Oct. | Nov. | Dec. |
|---|---|---|---|---|---|---|---|---|---|---|---|---|
| 1910 | 98 | 99 | 98 | 97 | 96 | 98 | 96 | 94 | 90 | 86 | 84 | 80 |
| 1911 | 78 | 77 | 77 | 79 | 82 | 83 | 88 | 86 | 80 | 80 | 82 | 84 |
| 1912 | 84 | 84 | 87 | 92 | 94 | 94 | 92 | 82 | 76 | 76 | 76 | 70 |
| 1913 | 72 | 75 | 75 | 75 | 74 | 73 | 72 | 72 | 74 | 74 | 76 | 76 |
| 1914 | 74 | 75 | 76 | 78 | 78 | 77 | 76 | 78 | 81 | 81 | 84 | 90 |
| 1915 | 107 | 121 | 118 | 118 | 120 | 104 | 95 | 92 | 82 | 84 | 83 | 84 |
| 1916 | 93 | 97 | 94 | 91 | 91 | 88 | 92 | 112 | 128 | 135 | 145 | 145 |
| 1917 | 148 | 152 | 156 | 180 | 220 | 242 | 232 | 210 | 200 | 194 | 190 | 192 |
| 1918 | 190 | 190 | 192 | 198 | 192 | 195 | 200 | 198 | 194 | 192 | 194 | 194 |
| 1919 | 198 | 195 | 194 | 201 | 203 | 206 | 204 | 196 | 194 | 198 | 200 | 210 |
| 1920 | 216 | 212 | 212 | 215 | 225 | 234 | 226 | 212 | 196 | 178 | 152 | 136 |
| 1921 | 138 | 138 | 130 | 108 | 112 | 118 | 96 | 86 | 86 | 82 | 76 | 78 |
| 1922 | 80 | 94 | 102 | 99 | 99 | 90 | 84 | 84 | 78 | 84 | 90 | 92 |
| 1923 | 95 | 96 | 99 | 100 | 100 | 94 | 80 | 72 | 79 | 84 | 84 | 86 |
| 1924 | 84 | 83 | 84 | 82 | 84 | 82 | 95 | 105 | 100 | 115 | 118 | 127 |
| 1925 | 142 | 163 | 155 | 133 | 139 | 141 | 128 | 145 | 138 | 129 | 136 | 145 |
| 1926 | 152 | 147 | 135 | 131 | 132 | 127 | 111 | 108 | 105 | 107 | 110 | 109 |
| 1927 | 110 | 113 | 109 | 111 | 109 | 119 | 118 | 109 | 107 | 105 | 103 | 107 |
| 1928 | 108 | 109 | 115 | 118 | 132 | 127 | 114 | 83 | 80 | 85 | 85 | 87 |
| 1929 | 89 | 93 | 95 | 89 | 84 | 80 | 91 | 101 | 100 | 98 | 91 | 95 |
| 1930 | 96 | 90 | 84 | 89 | 84 | 84 | 68 | 64 | 63 | 57 | 53 | 54 |
| 1931 | 52 | 51 | 51 | 51 | 52 | 45 | 32 | 28 | 30 | 33 | 46 | 42 |
| 1932 | 43 | 42 | 40 | 40 | 39 | 36 | 34 | 36 | 35 | 33 | 32 | 30 |
| 1933 | 31 | 32 | 33 | 42 | 55 | 55 | 80 | 66 | 62 | 57 | 65 | 58 |
| 1934 | 61 | 62 | 61 | 59 | 60 | 70 | 74 | 84 | 89 | 87 | 89 | 95 |
| 1935 | 92 | 90 | 91 | 91 | 90 | 81 | 80 | 85 | 94 | 102 | 94 | 92 |
| 1936 | 94 | 92 | 90 | 87 | 81 | 79 | 91 | 103 | 103 | 104 | 104 | 108 |
| 1937 | 117 | 116 | 116 | 118 | 113 | 109 | 106 | 93 | 90 | 84 | 76 | 76 |
| 1938 | 84 | 82 | 76 | 69 | 66 | 66 | 56 | 45 | 46 | 46 | 48 | -- |

## ESTIMATED PRICE OF FARM PRODUCTS RECEIVED BY COLORADO PRODUCERS AS OF THE 15TH OF THE MONTH—Continued

### RYE
(Cents per bushel)

| Year | Jan. | Feb. | Mar. | April | May | June | July | Aug. | Sept. | Oct. | Nov. | Dec. |
|---|---|---|---|---|---|---|---|---|---|---|---|---|
| 1910 | 74 | 74 | 74 | 71 | 75 | 79 | 78 | 78 | 70 | 68 | 68 | 66 |
| 1911 | 64 | 63 | 64 | 65 | 64 | 61 | 60 | 72 | 76 | 68 | 68 | 68 |
| 1912 | 68 | 72 | 80 | 82 | 78 | 75 | 76 | 70 | 59 | 54 | 54 | 54 |
| 1913 | 53 | 52 | 50 | 52 | 57 | 62 | 64 | 63 | 62 | 59 | 58 | 60 |
| 1914 | 62 | 58 | 56 | 62 | 64 | 60 | 62 | 61 | 59 | 60 | 62 | 64 |
| 1915 | 69 | 80 | 90 | 98 | 96 | 84 | 78 | 78 | 70 | 64 | 67 | 72 |
| 1916 | 72 | 74 | 76 | 75 | 74 | 71 | 72 | 79 | 84 | 94 | 105 | 100 |
| 1917 | 104 | 110 | 108 | 128 | 148 | 148 | 146 | 135 | 142 | 151 | 144 | 140 |
| 1918 | 136 | 139 | 162 | 176 | 163 | 138 | 138 | 165 | 166 | 151 | 141 | 138 |
| 1919 | 128 | 125 | 138 | 151 | 144 | 134 | 140 | 151 | 147 | 132 | 129 | 131 |
| 1920 | 142 | 136 | 125 | 152 | 172 | 194 | 184 | 150 | 138 | 121 | 110 | 98 |
| 1921 | 101 | 92 | 90 | 96 | 95 | 90 | 77 | 68 | 70 | 67 | 60 | 58 |
| 1922 | 58 | 62 | 66 | 68 | 70 | 72 | 68 | 57 | 51 | 60 | 68 | 67 |
| 1923 | 67 | 65 | 65 | 70 | 75 | 70 | 56 | 50 | 56 | 60 | 58 | 56 |
| 1924 | 54 | 58 | 58 | 60 | 60 | 55 | 59 | 70 | -- | 83 | 85 | 95 |
| 1925 | 103 | 118 | 112 | 89 | 82 | 95 | 82 | 83 | 82 | 69 | 63 | 70 |
| 1926 | 70 | 71 | 61 | 59 | 58 | 61 | 65 | 70 | 70 | 73 | 71 | 65 |
| 1927 | 68 | 73 | 72 | 70 | 72 | 78 | 80 | 72 | 71 | 68 | 67 | 72 |
| 1928 | 73 | 73 | 79 | 80 | 89 | 87 | 85 | 67 | 67 | 70 | 71 | 71 |
| 1929 | 72 | 76 | 75 | 75 | 70 | 66 | 69 | 76 | 73 | 73 | 71 | 73 |
| 1930 | 71 | 66 | 59 | 63 | 61 | 57 | 38 | 42 | 46 | 41 | 33 | 33 |
| 1931 | 31 | 30 | 28 | 31 | 32 | 29 | 22 | 20 | 21 | 24 | 32 | 32 |
| 1932 | 32 | 32 | 33 | 30 | 30 | 28 | 28 | 28 | 26 | 23 | 21 | 20 |
| 1933 | 21 | 21 | 21 | 27 | 32 | 32 | 62 | 50 | 52 | 43 | 47 | 41 |
| 1934 | 44 | 44 | 44 | 45 | 45 | 51 | 55 | 75 | 85 | 79 | 78 | 80 |
| 1935 | 83 | 78 | 80 | 83 | 80 | 65 | 58 | 45 | 50 | 50 | 50 | 53 |
| 1936 | 50 | 51 | 51 | 49 | 50 | 50 | 61 | 78 | 80 | 76 | 80 | 80 |
| 1937 | 87 | 87 | 87 | 89 | 90 | 85 | 70 | 63 | 62 | 58 | 55 | 55 |
| 1938 | 55 | 55 | 53 | 50 | 46 | 48 | 41 | 29 | 32 | 30 | 32 | -- |

### POTATOES
(Cents per bushel)

| Year | Jan. | Feb. | Mar. | April | May | June | July | Aug. | Sept. | Oct. | Nov. | Dec. |
|---|---|---|---|---|---|---|---|---|---|---|---|---|
| 1910 | 62 | 59 | 54 | 35 | 26 | 32 | 50 | 75 | 80 | 70 | 60 | 53 |
| 1911 | 54 | 60 | 60 | 70 | 77 | 122 | 170 | 162 | 135 | 98 | 90 | 94 |
| 1912 | 90 | 95 | 102 | 120 | 146 | 140 | 115 | 94 | 70 | 55 | 46 | 38 |
| 1913 | 35 | 39 | 42 | 36 | 30 | 34 | 49 | 69 | 70 | 62 | 63 | 62 |
| 1914 | 60 | 60 | 60 | 58 | 58 | 74 | 86 | 88 | 81 | 72 | 62 | 48 |
| 1915 | 50 | 58 | 57 | 63 | 71 | 73 | 86 | 82 | 54 | 42 | 48 | 58 |
| 1916 | 70 | 76 | 80 | 95 | 105 | 118 | 133 | 130 | 100 | 103 | 130 | 130 |
| 1917 | 138 | 194 | 220 | 228 | 258 | 257 | 244 | 186 | 113 | 88 | 90 | 94 |
| 1918 | 106 | 104 | 85 | 64 | 51 | 51 | 120 | 168 | 132 | 97 | 88 | 88 |
| 1919 | 76 | 70 | 66 | 77 | 83 | 76 | 120 | 160 | 155 | 150 | 158 | 162 |
| 1920 | 181 | 226 | 274 | 330 | 428 | 450 | 400 | 265 | 123 | 94 | 76 | 70 |
| 1921 | 60 | 56 | 64 | 68 | 67 | 81 | 96 | 110 | 103 | 90 | 81 | 66 |
| 1922 | 77 | 80 | 70 | 64 | 55 | 62 | 70 | 88 | 76 | 48 | 41 | 32 |
| 1923 | 41 | 40 | 34 | 45 | 43 | 41 | 96 | 128 | 95 | 74 | 65 | 64 |
| 1924 | 71 | 65 | 65 | 70 | 71 | 180 | 150 | 120 | 60 | 53 | 51 | 52 |
| 1925 | 63 | 64 | 80 | 77 | 85 | 113 | 166 | 152 | 114 | 110 | 188 | 173 |
| 1926 | 193 | 178 | 175 | 230 | 180 | 145 | 140 | 105 | 110 | 115 | 130 | 125 |
| 1927 | 130 | 110 | 110 | 115 | 135 | 170 | 200 | 140 | 85 | 65 | 60 | 60 |
| 1928 | 55 | 55 | 80 | 80 | 60 | 55 | 75 | 65 | 55 | 35 | 45 | 45 |
| 1929 | 45 | 40 | 45 | 45 | 45 | 50 | 100 | 120 | 115 | 110 | 115 | 115 |
| 1930 | 110 | 115 | 120 | 120 | 140 | 150 | 115 | 105 | 85 | 70 | 70 | 60 |
| 1931 | 60 | 55 | 50 | 60 | 55 | 50 | 75 | 70 | 35 | 30 | 30 | 30 |
| 1932 | 29 | 26 | 27 | 28 | 28 | 32 | 43 | 28 | 26 | 22 | 24 | 25 |
| 1933 | 24 | 24 | 26 | 34 | 34 | 38 | 120 | 115 | 75 | 48 | 48 | 48 |
| 1934 | 65 | 75 | 65 | 50 | 44 | 42 | 75 | 60 | 65 | 50 | 55 | 60 |
| 1935 | 60 | 57 | 54 | 65 | 75 | 90 | 90 | 48 | 36 | 32 | 55 | 47 |
| 1936 | 46 | 49 | 55 | 75 | 80 | 135 | 150 | 115 | 105 | 90 | 100 | 100 |
| 1937 | 130 | 135 | 125 | 120 | 115 | 100 | 100 | 45 | 42 | 41 | 46 | 43 |
| 1938 | 44 | 40 | 45 | 50 | 50 | 60 | 70 | 41 | 41 | 46 | 60 | -- |

## ESTIMATED PRICE OF FARM PRODUCTS RECEIVED BY COLORADO PRODUCERS AS OF THE 15TH OF THE MONTH—Continued

### ALFALFA
(Dollars per ton)

| Year | Jan. | Feb. | Mar. | April | May | June | July | Aug. | Sept. | Oct. | Nov. | Dec. |
|---|---|---|---|---|---|---|---|---|---|---|---|---|
| 1910 | --- | --- | --- | --- | --- | --- | --- | --- | --- | --- | --- | --- |
| 1911 | --- | --- | --- | --- | --- | --- | --- | --- | --- | --- | --- | --- |
| 1912 | --- | --- | --- | --- | --- | --- | --- | --- | --- | --- | --- | --- |
| 1913 | --- | --- | --- | --- | --- | --- | --- | --- | --- | --- | --- | --- |
| 1914 | --- | --- | --- | --- | --- | --- | --- | --- | --- | 6.60 | 7.70 | 7.00 |
| 1915 | 8.50 | 7.80 | 8.30 | 8.50 | 9.00 | 7.80 | 7.70 | 7.40 | 7.50 | 7.50 | 8.70 | 8.10 |
| 1916 | 9.00 | 8.80 | 9.50 | 9.70 | 10.50 | 11.50 | 10.20 | 10.50 | 9.60 | 9.70 | 9.85 | 11.50 |
| 1917 | 12.10 | 12.60 | 13.20 | 14.60 | 20.10 | 19.30 | 13.60 | 14.80 | 15.00 | 15.30 | 17.40 | 18.90 |
| 1918 | 18.20 | 18.20 | 16.80 | 15.60 | 15.50 | 14.50 | 14.30 | 15.26 | 17.00 | 17.20 | 17.20 | 17.40 |
| 1919 | 17.90 | 18.20 | 20.50 | 21.00 | 22.70 | 20.10 | 18.20 | 18.00 | 18.10 | 18.10 | 17.50 | 19.00 |
| 1920 | 19.50 | 19.90 | 19.00 | 20.10 | 22.60 | 21.60 | 18.30 | 17.20 | 14.50 | 14.00 | 12.50 | 11.70 |
| 1921 | 8.50 | 8.00 | 8.80 | 8.50 | 8.75 | 8.50 | 6.00 | 5.50 | 5.00 | 5.70 | 5.00 | 4.70 |
| 1922 | 4.40 | 6.50 | 7.00 | 7.50 | 7.50 | 7.00 | 7.00 | 9.00 | 9.80 | 9.80 | 10.40 | 11.50 |
| 1923 | 12.30 | 12.20 | 13.40 | 13.80 | 16.00 | 14.60 | 12.00 | 11.00 | 10.10 | 10.00 | 12.40 | 12.90 |
| 1924 | 11.00 | 11.50 | 11.00 | 11.00 | 11.30 | 11.00 | 10.00 | 10.30 | 11.00 | 11.50 | 11.70 | 12.20 |
| 1925 | 12.50 | 12.80 | 12.90 | 11.40 | 12.60 | 11.70 | 12.20 | 12.60 | 12.40 | 12.00 | 12.60 | 18.40 |
| 1926 | 13.30 | 11.80 | 11.30 | 12.10 | 10.80 | 10.10 | 9.60 | 9.80 | 9.40 | 9.70 | 10.00 | 10.00 |
| 1927 | 9.00 | 8.30 | 8.50 | 9.00 | 8.70 | 9.50 | 8.50 | 9.00 | 9.10 | 9.50 | 9.60 | 9.80 |
| 1928 | 9.10 | 9.00 | 10.00 | 10.20 | 11.90 | 11.20 | 10.20 | 10.40 | 11.40 | 12.30 | 12.30 | 13.10 |
| 1929 | 13.80 | 14.30 | 14.80 | 14.60 | 14.50 | 13.50 | 12.40 | 11.70 | 12.30 | 12.10 | 12.10 | 11.60 |
| 1930 | 11.60 | 11.30 | 10.30 | 9.70 | 9.90 | 9.50 | 9.20 | 9.00 | 9.80 | 10.00 | 9.20 | 9.50 |
| 1931 | 9.00 | 8.20 | 7.80 | 8.00 | 8.20 | 7.60 | 6.80 | 8.10 | 7.40 | 7.20 | 8.00 | 8.70 |
| 1932 | 8.60 | 8.60 | 8.70 | 9.00 | 8.50 | 7.50 | 6.30 | 6.50 | 7.00 | 6.70 | 6.70 | 6.00 |
| 1933 | 6.30 | 5.70 | 6.00 | 6.00 | 6.60 | 6.10 | 6.90 | 6.40 | 6.40 | 6.40 | 6.00 | 5.90 |
| 1934 | 5.80 | 5.80 | 5.60 | 5.60 | 5.70 | 6.60 | 7.60 | 11.30 | 12.40 | 12.50 | 12.50 | 13.10 |
| 1935 | 13.10 | 13.20 | 12.70 | 14.50 | 15.50 | 12.50 | 8.50 | 7.70 | 7.40 | 7.40 | 7.40 | 7.10 |
| 1936 | 7.20 | 7.10 | 6.90 | 6.70 | 6.90 | 6.90 | 7.30 | 8.90 | 9.30 | 9.30 | 9.20 | 9.10 |
| 1937 | 8.90 | 8.70 | 8.60 | 9.40 | 9.00 | 8.40 | 8.40 | 8.30 | 8.80 | 9.00 | 8.80 | 8.80 |
| 1938 | 9.20 | 8.50 | 8.70 | 9.30 | 8.50 | 7.70 | 7.40 | 6.80 | 6.90 | 7.10 | 7.10 | --- |

### BEANS, DRY
(Dollars per 100 pounds)

| Year | Jan. | Feb. | Mar. | April | May | June | July | Aug. | Sept. | Oct. | Nov. | Dec. |
|---|---|---|---|---|---|---|---|---|---|---|---|---|
| 1910 | --- | --- | --- | --- | --- | --- | --- | --- | 4.32 | 4.50 | 4.33 | 4.70 |
| 1911 | 4.15 | 5.08 | 4.93 | 4.77 | 4.87 | 5.07 | 5.08 | 5.27 | 5.42 | 4.72 | 5.13 | 4.75 |
| 1912 | 4.60 | 4.43 | 4.42 | 4.82 | 4.65 | 4.25 | 4.23 | 3.92 | 3.83 | 3.93 | 3.18 | 3.00 |
| 1913 | 3.50 | 3.58 | 2.88 | 3.00 | 2.80 | 3.33 | 3.33 | 2.92 | 3.17 | 4.08 | 4.17 | 4.00 |
| 1914 | 3.58 | 3.42 | 3.50 | 3.83 | 3.75 | 3.75 | 3.50 | 4.17 | 4.90 | 3.83 | 3.83 | 3.83 |
| 1915 | 3.58 | 4.38 | 4.43 | 3.87 | 4.40 | 4.83 | 3.75 | 3.83 | 3.33 | 3.83 | 3.80 | 4.12 |
| 1916 | 4.73 | 4.78 | 4.27 | 4.87 | 5.17 | 5.17 | 6.33 | 5.83 | 7.00 | 5.00 | 5.83 | 6.83 |
| 1917 | 7.50 | 7.50 | 7.92 | 9.00 | 13.67 | 14.33 | 13.17 | 10.50 | 9.67 | 8.67 | 8.00 | 7.83 |
| 1918 | 8.00 | 8.17 | 8.33 | 8.33 | 8.67 | 8.67 | 8.58 | 7.92 | 8.00 | 7.33 | 7.33 | 6.67 |
| 1919 | 6.67 | 5.92 | 5.33 | 5.00 | 5.00 | 5.33 | 5.33 | 5.83 | 6.17 | 5.50 | 5.83 | 6.00 |
| 1920 | 6.42 | 6.33 | 5.83 | 5.92 | 6.17 | 6.17 | 6.17 | 6.17 | 6.00 | 5.50 | 5.25 | 4.78 |
| 1921 | 3.00 | 3.67 | 3.75 | 4.00 | 3.67 | 4.33 | 4.50 | 4.50 | 4.50 | 4.50 | 4.50 | 4.58 |
| 1922 | 4.50 | 4.83 | 5.50 | 5.58 | 5.83 | 6.00 | 5.83 | 5.42 | 5.33 | 5.42 | 7.33 | 7.83 |
| 1923 | 7.50 | 8.67 | 8.33 | 8.33 | 8.08 | 8.25 | 7.67 | 7.83 | 6.57 | 7.00 | 6.17 | 5.17 |
| 1924 | 5.00 | 4.92 | 4.92 | 4.50 | 4.38 | 4.50 | 4.33 | 4.75 | 5.00 | 5.67 | 5.17 | 4.83 |
| 1925 | 5.33 | 5.83 | 6.00 | 6.33 | 6.83 | 6.05 | 6.33 | 6.50 | 4.75 | 4.98 | 4.00 | 4.67 |
| 1926 | 3.70 | 3.98 | 3.80 | 3.90 | 4.20 | 4.50 | 5.00 | 4.70 | 4.30 | 4.40 | 4.80 | 4.90 |
| 1927 | 4.90 | 4.90 | 5.00 | 5.50 | 5.60 | 5.80 | 5.90 | 6.10 | 6.15 | 5.10 | 4.40 | 4.55 |
| 1928 | 4.95 | 5.40 | 5.60 | 6.10 | 6.10 | 6.30 | 6.20 | 5.40 | 4.75 | 5.00 | 5.20 | 5.70 |
| 1929 | 5.80 | 5.95 | 5.90 | 6.25 | 6.05 | 6.20 | 6.25 | 6.25 | 6.25 | 5.30 | 4.90 | 4.60 |
| 1930 | 4.30 | 4.20 | 4.30 | 4.15 | 4.30 | 4.30 | 4.00 | 4.25 | 4.40 | 3.20 | 2.45 | 2.15 |
| 1931 | 2.15 | 2.15 | 2.10 | 1.95 | 1.80 | 1.65 | 1.60 | 1.50 | 1.50 | 1.30 | 1.95 | 1.50 |
| 1932 | 1.45 | 1.25 | 1.20 | 1.25 | 1.20 | 1.20 | 1.15 | 1.30 | 1.70 | 1.70 | 1.50 | 1.50 |
| 1933 | 1.60 | 1.75 | 1.95 | 2.85 | 3.75 | 3.85 | 3.80 | 4.35 | 3.30 | 2.55 | 3.15 | 2.60 |
| 1934 | 2.80 | 2.80 | 2.80 | 2.65 | 2.60 | 2.85 | 3.40 | 4.10 | 5.35 | 5.40 | 5.50 | 5.50 |
| 1935 | 5.75 | 5.95 | 5.95 | 5.90 | 5.95 | 5.80 | 5.00 | 3.90 | 3.35 | 2.85 | 2.40 | 2.20 |
| 1936 | 2.60 | 2.70 | 2.50 | 2.50 | 2.40 | 2.25 | 3.00 | 3.05 | 3.35 | 4.00 | 4.30 | 4.45 |
| 1937 | 4.90 | 5.30 | 5.30 | 5.30 | 5.10 | 5.30 | 5.10 | 4.65 | 3.75 | 3.90 | 3.25 | 3.40 |
| 1938 | 3.70 | 3.50 | 3.70 | 3.70 | 4.15 | 4.65 | 4.65 | 3.80 | 3.15 | 3.20 | 3.30 | --- |

## ESTIMATED PRICE OF FARM PRODUCTS RECEIVED BY COLORADO PRODUCERS AS OF THE 15TH OF THE MONTH—Continued

### HAY (LOOSE)
(Dollars per ton)

| Year | Jan. | Feb. | Mar. | April | May | June | July | Aug. | Sept. | Oct. | Nov. | Dec. |
|---|---|---|---|---|---|---|---|---|---|---|---|---|
| 1910 | 11.25 | 11.00 | 10.55 | 10.00 | 10.00 | 10.30 | 10.05 | 10.40 | 10.45 | 10.30 | 10.60 | 10.65 |
| 1911 | 10.75 | 10.60 | 10.55 | 10.40 | 10.70 | 10.50 | 10.20 | 10.05 | 9.55 | 9.95 | 9.65 | 9.40 |
| 1912 | 9.80 | 10.30 | 11.55 | 13.00 | 13.75 | 12.85 | 10.55 | 9.25 | 8.70 | 8.80 | 8.95 | 8.85 |
| 1913 | 8.85 | 8.50 | 8.30 | 8.30 | 8.30 | 8.60 | 8.70 | 8.45 | 8.85 | 9.30 | 9.65 | 9.80 |
| 1914 | 10.15 | 11.10 | 10.65 | 9.65 | 9.80 | 9.55 | 8.50 | 8.20 | 8.20 | 8.25 | 7.95 | 7.45 |
| 1915 | 7.45 | 7.50 | 7.30 | 7.30 | 7.85 | 8.40 | 8.65 | 8.15 | 7.45 | 7.40 | 7.60 | 7.95 |
| 1916 | 8.55 | 9.15 | 9.55 | 9.65 | 10.00 | 10.35 | 10.10 | 9.40 | 8.75 | 9.35 | 10.60 | 11.05 |
| 1917 | 11.55 | 12.55 | 13.65 | 15.95 | 18.95 | 19.60 | 16.00 | 13.75 | 14.50 | 15.15 | 16.20 | 16.85 |
| 1918 | 18.05 | 17.85 | 15.50 | 15.65 | 16.00 | 15.15 | 14.65 | 13.85 | 14.15 | 15.10 | 15.55 | 15.35 |
| 1919 | 14.70 | 15.75 | 17.15 | 20.05 | 21.80 | 19.40 | 18.50 | 18.60 | 18.25 | 17.50 | 17.75 | 18.00 |
| 1920 | 18.50 | 18.75 | 18.15 | 18.65 | 20.60 | 20.60 | 18.75 | 17.55 | 16.00 | 13.20 | 11.50 | 11.50 |
| 1921 | 10.55 | 10.20 | 9.95 | 9.35 | 8.85 | 9.20 | 8.90 | 8.20 | 7.30 | 6.70 | 7.05 | 6.60 |
| 1922 | 6.40 | 6.50 | 6.95 | 7.32 | 7.02 | 6.40 | 6.80 | 7.95 | 8.70 | 9.15 | 10.20 | 10.60 |
| 1923 | 10.95 | 12.05 | 12.30 | 13.15 | 14.20 | 13.05 | 10.30 | 9.00 | 9.15 | 9.15 | 10.15 | 12.90 |
| 1924 | 11.00 | 10.50 | 10.50 | 10.00 | 10.00 | 10.50 | 9.50 | 10.80 | 10.00 | 11.50 | 11.30 | 12.00 |
| 1925 | 12.30 | 12.30 | 13.60 | 11.60 | 11.20 | 12.00 | 13.70 | 12.00 | 11.60 | 10.70 | 12.00 | 12.20 |
| 1926 | 11.50 | 10.70 | 11.30 | 10.50 | 11.90 | 11.10 | 10.50 | 9.80 | 9.50 | 9.30 | 8.90 | 9.00 |
| 1927 | 8.00 | 7.60 | 7.50 | 8.50 | 9.00 | 8.50 | 8.70 | 8.40 | 8.80 | 9.00 | 9.30 | 9.20 |
| 1928 | 8.50 | 8.10 | 9.00 | 10.00 | 11.00 | 10.60 | 9.70 | 9.30 | 10.60 | 10.80 | 11.00 | 11.00 |
| 1929 | 11.00 | 12.00 | 13.00 | 12.20 | 12.70 | 12.70 | 11.70 | 11.70 | 11.00 | 10.90 | 10.90 | 10.60 |
| 1930 | 10.80 | 10.00 | 9.60 | 8.90 | 9.30 | 9.30 | 8.90 | 9.90 | 10.20 | 8.90 | 9.00 | 8.60 |
| 1931 | 9.00 | 8.00 | 7.60 | 7.90 | 8.10 | 7.30 | 7.10 | 7.80 | 7.60 | 7.50 | 7.80 | 8.40 |
| 1932 | 8.30 | 8.80 | 8.60 | 8.70 | 8.40 | 7.40 | 7.10 | 6.90 | 6.50 | 6.40 | 6.10 | 5.90 |
| 1933 | 5.80 | 5.80 | 5.70 | 5.80 | 6.40 | 5.90 | 6.40 | 6.20 | 6.00 | 6.00 | 5.90 | 5.90 |
| 1934 | 5.80 | 5.80 | 5.25 | 5.90 | 5.70 | 6.20 | 7.20 | 10.60 | 12.10 | 12.30 | 12.50 | 12.70 |
| 1935 | 12.90 | 12.70 | 12.50 | 15.00 | 15.90 | 13.90 | 9.10 | 8.10 | 6.70 | 7.00 | 7.00 | 6.70 |
| 1936 | 6.60 | 6.30 | 6.40 | 6.30 | 6.40 | 6.40 | 7.10 | 8.40 | 9.20 | 8.70 | 9.10 | 8.50 |
| 1937 | 8.40 | 8.00 | 7.60 | 8.10 | 8.10 | 8.00 | 8.40 | 7.50 | 7.90 | 8.00 | 8.20 | 7.70 |
| 1938 | 7.70 | 8.00 | 7.80 | 8.20 | 8.20 | 8.00 | 7.10 | 7.10 | 6.40 | 6.30 | 7.10 | --- |

### APPLES
(Dollars per bushel)

| Year | Jan. | Feb. | Mar. | April | May | June | July | Aug. | Sept. | Oct. | Nov. | Dec. |
|---|---|---|---|---|---|---|---|---|---|---|---|---|
| 1910 | 1.17 | 1.14 | --- | 1.27 | 1.25 | 1.13 | 1.61 | 1.17 | 1.25 | 1.00 | 1.10 | 1.20 |
| 1911 | 1.35 | 1.54 | 1.50 | 2.47 | 2.09 | 2.50 | 1.25 | 1.03 | .77 | .96 | 1.17 | 1.27 |
| 1912 | 1.00 | 1.15 | 1.17 | 1.60 | 1.80 | 2.00 | 1.96 | .85 | .88 | .97 | .83 | .78 |
| 1913 | .90 | .75 | .90 | .65 | 1.25 | 2.07 | 1.40 | .82 | .85 | 1.00 | 1.05 | 1.10 |
| 1914 | 1.00 | 1.20 | 1.20 | 1.30 | 1.50 | 1.50 | --- | .80 | .75 | .60 | .75 | .65 |
| 1915 | .65 | .70 | .80 | 1.05 | 1.05 | --- | 1.30 | 1.00 | 1.00 | .85 | .95 | .95 |
| 1916 | .90 | 1.00 | .95 | 1.00 | 1.05 | 1.40 | 2.00 | 1.20 | .95 | .85 | 1.00 | 1.25 |
| 1917 | 1.20 | 1.30 | 1.40 | 1.60 | 2.50 | 3.20 | --- | 1.20 | 1.20 | .90 | 1.10 | 1.35 |
| 1918 | 1.25 | 1.30 | 1.15 | 1.40 | 2.60 | --- | 1.80 | 1.70 | 1.50 | 1.50 | 1.70 | 2.00 |
| 1919 | 2.25 | 2.10 | 2.50 | 2.10 | 2.70 | 2.60 | 2.30 | 1.50 | 1.70 | 1.60 | 2.00 | 2.10 |
| 1920 | 2.20 | 2.10 | 2.30 | 2.25 | 3.60 | 2.40 | 2.70 | 2.00 | 1.50 | 1.60 | 1.70 | 1.92 |
| 1921 | .65 | 1.00 | .98 | 1.40 | 1.60 | 1.25 | 1.00 | 1.50 | 1.70 | 1.70 | 1.60 | 1.40 |
| 1922 | 1.50 | 1.50 | 1.80 | 1.80 | 1.60 | 2.20 | 1.90 | .75 | .65 | .75 | .70 | .50 |
| 1923 | 1.00 | 1.10 | 1.18 | 1.30 | 2.38 | 3.20 | 1.90 | 1.76 | 1.26 | 1.24 | 1.23 | 1.20 |
| 1924 | 1.25 | 1.00 | 1.00 | 1.10 | --- | 1.00 | 2.00 | .94 | 1.00 | 1.09 | 1.26 | 1.17 |
| 1925 | 1.41 | 1.43 | 1.62 | 1.71 | --- | 2.50 | 1.61 | 1.19 | 1.24 | 1.22 | 1.39 | 1.32 |
| 1926 | 1.64 | 1.27 | 1.14 | 1.58 | --- | 1.60 | 1.80 | 1.10 | .80 | .75 | .65 | .90 |
| 1927 | .90 | .95 | .90 | 1.00 | 1.05 | 1.50 | 1.60 | 1.25 | 1.10 | 1.15 | 1.20 | 1.50 |
| 1928 | 1.30 | 1.35 | 1.30 | 1.35 | 1.55 | 1.55 | 1.45 | 1.25 | .95 | .90 | .85 | .75 |
| 1929 | .80 | .90 | .95 | .90 | .95 | 1.20 | 1.70 | 1.30 | 1.15 | 1.10 | 1.05 | 1.10 |
| 1930 | 1.10 | 1.20 | 1.10 | 1.20 | 1.20 | 1.45 | 1.70 | 1.45 | 1.00 | .80 | .85 | .95 |
| 1931 | 1.05 | .85 | .95 | 1.00 | 1.00 | 1.05 | 1.25 | 1.00 | .70 | .55 | .55 | .70 |
| 1932 | .70 | .65 | .60 | .60 | .60 | .60 | .60 | .45 | .45 | .40 | .45 | .40 |
| 1933 | .40 | .30 | .34 | .37 | .38 | .40 | .50 | .55 | .65 | .55 | .55 | .60 |
| 1934 | .75 | .75 | 1.00 | .85 | .75 | .75 | 1.00 | .95 | .85 | .80 | .80 | .80 |
| 1935 | .80 | .90 | .90 | 1.00 | 1.25 | 1.25 | 1.20 | .70 | .70 | .60 | .75 | .80 |
| 1936 | .85 | .85 | .80 | .80 | .90 | 1.00 | 1.00 | .85 | .85 | 1.00 | .90 | .95 |
| 1937 | 1.05 | 1.25 | 1.20 | 1.30 | 1.50 | 1.75 | 1.50 | .85 | .80 | .70 | .70 | .80 |
| 1938 | .75 | .70 | .65 | .75 | 1.00 | 1.00 | 1.25 | .90 | .80 | .65 | .65 | --- |

## ESTIMATED PRICE OF FARM PRODUCTS RECEIVED BY COLORADO PRODUCERS AS OF THE 15TH OF THE MONTH—Continued

### HOGS
(Dollars per 100 pounds)

| Year | Jan. | Feb. | Mar. | April | May | June | July | Aug. | Sept. | Oct. | Nov. | Dec. |
|---|---|---|---|---|---|---|---|---|---|---|---|---|
| 1910 | 7.60 | 7.50 | 9.00 | 8.80 | 8.20 | 9.00 | 8.50 | 7.80 | 8.50 | 8.20 | 8.00 | 7.70 |
| 1911 | 7.60 | 7.60 | 7.20 | 6.30 | 6.20 | 5.60 | 5.70 | 6.90 | 7.00 | 6.20 | 6.00 | 6.10 |
| 1912 | 6.00 | 5.90 | 6.00 | 6.90 | 7.00 | 6.90 | 6.80 | 7.20 | 7.40 | 7.60 | 7.60 | 7.50 |
| 1913 | 7.20 | 7.10 | 7.50 | 7.90 | 7.80 | 7.70 | 7.80 | 7.80 | 7.60 | 7.70 | 7.70 | 7.40 |
| 1914 | 7.30 | 7.70 | 7.60 | 7.70 | 7.70 | 7.70 | 7.70 | 8.10 | 8.30 | 7.70 | 7.50 | 6.80 |
| 1915 | 6.90 | 6.40 | 6.50 | 6.60 | 6.80 | 6.90 | 7.00 | 7.20 | 6.80 | 7.10 | 6.50 | 6.10 |
| 1916 | 6.00 | 6.60 | 7.70 | 7.80 | 8.20 | 8.10 | 8.30 | 8.50 | 9.00 | 8.30 | 8.60 | 8.70 |
| 1917 | 9.10 | 10.10 | 12.20 | 14.00 | 14.20 | 14.30 | 13.50 | 14.90 | 16.20 | 17.30 | 15.50 | 15.70 |
| 1918 | 15.20 | 14.80 | 15.70 | 15.60 | 15.80 | 15.40 | 15.50 | 17.00 | 17.30 | 16.20 | 15.50 | 15.60 |
| 1919 | 15.30 | 15.00 | 15.20 | 17.20 | 17.90 | 17.90 | 19.20 | 19.40 | 16.50 | 14.50 | 12.80 | 12.70 |
| 1920 | 12.70 | 13.20 | 13.30 | 13.00 | 12.90 | 12.50 | 13.00 | 12.90 | 13.70 | 13.70 | 11.50 | 8.40 |
| 1921 | 7.30 | 7.80 | 8.60 | 7.80 | 7.10 | 6.60 | 8.00 | 8.60 | 7.10 | 6.80 | 6.80 | 5.80 |
| 1922 | 6.00 | 7.50 | 9.00 | 8.90 | 8.80 | 9.00 | 8.90 | 8.70 | 8.50 | 8.20 | 7.50 | 7.00 |
| 1923 | 7.30 | 7.20 | 7.10 | 7.10 | 6.50 | 6.00 | 6.30 | 6.50 | 7.70 | 7.00 | 6.50 | 6.10 |
| 1924 | 6.30 | 6.00 | 6.10 | 6.30 | 6.10 | 6.00 | 6.00 | 8.30 | 8.00 | 8.70 | 8.20 | 7.80 |
| 1925 | 8.80 | 9.30 | 12.20 | 11.50 | 10.00 | 10.40 | 12.20 | 12.10 | 11.70 | 11.20 | 10.60 | 10.30 |
| 1926 | 10.60 | 11.60 | 11.60 | 11.30 | 11.70 | 12.60 | 13.10 | 11.90 | 12.00 | 12.30 | 11.70 | 10.70 |
| 1927 | 10.60 | 10.80 | 10.60 | 10.40 | 9.30 | 8.50 | 8.60 | 9.60 | 10.20 | 10.50 | 9.10 | 8.50 |
| 1928 | 7.70 | 7.50 | 7.50 | 7.50 | 8.40 | 8.60 | 9.60 | 9.90 | 11.00 | 9.60 | 8.70 | 7.80 |
| 1929 | 8.00 | 8.70 | 9.70 | 10.00 | 9.70 | 9.70 | 10.30 | 10.50 | 9.80 | 9.40 | 8.80 | 8.40 |
| 1930 | 8.70 | 9.00 | 9.30 | 8.90 | 8.80 | 8.90 | 8.20 | 8.50 | 9.40 | 8.80 | 8.30 | 7.40 |
| 1931 | 7.20 | 6.70 | 6.80 | 6.00 | 6.20 | 5.60 | 6.00 | 6.20 | 5.40 | 4.40 | 4.30 | 3.50 |
| 1932 | 3.40 | 3.20 | 3.70 | 3.40 | 2.60 | 2.60 | 4.10 | 3.80 | 3.60 | 3.05 | 2.80 | 2.45 |
| 1933 | 2.40 | 2.65 | 2.95 | 3.05 | 3.60 | 3.80 | 3.80 | 3.70 | 3.60 | 4.10 | 3.80 | 2.70 |
| 1934 | 2.85 | 3.70 | 3.70 | 3.45 | 2.90 | 3.30 | 3.70 | 4.90 | 6.00 | 5.00 | 5.00 | 5.30 |
| 1935 | 7.10 | 7.30 | 8.40 | 8.20 | 8.30 | 8.80 | 8.70 | 10.80 | 10.40 | 9.50 | 8.90 | 8.90 |
| 1936 | 9.00 | 9.50 | 9.40 | 9.50 | 8.70 | 9.30 | 9.30 | 10.10 | 9.90 | 9.30 | 8.80 | 9.40 |
| 1937 | 9.70 | 9.00 | 9.20 | 9.20 | 9.40 | 10.20 | 10.90 | 11.50 | 10.60 | 9.70 | 8.20 | 7.40 |
| 1938 | 7.50 | 7.60 | 8.60 | 8.00 | 7.40 | 8.30 | 9.00 | 8.00 | 8.40 | 7.60 | 7.60 | --- |

### BEEF CATTLE
(Dollars per 100 pounds)

| Year | Jan. | Feb. | Mar. | April | May | June | July | Aug. | Sept. | Oct. | Nov. | Dec. |
|---|---|---|---|---|---|---|---|---|---|---|---|---|
| 1910 | 5.70 | 6.00 | 4.80 | 6.00 | 5.80 | 6.20 | 5.50 | 4.60 | 4.50 | 4.90 | 4.50 | 4.20 |
| 1911 | 5.00 | 5.00 | 5.00 | 5.00 | 4.90 | 5.00 | 4.80 | 4.40 | 4.70 | 4.00 | 4.60 | 4.60 |
| 1912 | 4.80 | 4.90 | 5.20 | 5.70 | 6.00 | 5.90 | 5.70 | 5.40 | 5.60 | 5.80 | 5.50 | 6.10 |
| 1913 | 6.00 | 6.10 | 6.30 | 6.50 | 6.90 | 6.70 | 6.70 | 6.50 | 6.30 | 6.30 | 6.70 | 6.60 |
| 1914 | 6.50 | 6.90 | 6.70 | 6.90 | 6.90 | 7.00 | 7.00 | 6.50 | 6.70 | 6.00 | 6.30 | 6.50 |
| 1915 | 6.60 | 6.70 | 6.60 | 6.50 | 7.00 | 7.00 | 6.60 | 6.60 | 6.20 | 6.20 | 6.30 | 6.00 |
| 1916 | 6.30 | 6.50 | 6.70 | 7.00 | 7.10 | 7.40 | 7.50 | 7.30 | 6.70 | 6.60 | 6.60 | 7.10 |
| 1917 | 7.80 | 7.80 | 8.40 | 9.30 | 9.30 | 10.20 | 10.00 | 8.50 | 8.70 | 9.00 | 8.80 | 8.80 |
| 1918 | 8.60 | 9.50 | 9.90 | 11.00 | 12.40 | 11.80 | 11.00 | 10.90 | 9.00 | 9.20 | 9.90 | 9.90 |
| 1919 | 11.00 | 11.10 | 11.20 | 12.20 | 12.00 | 11.80 | 10.50 | 10.50 | 9.20 | 9.20 | 9.00 | 8.70 |
| 1920 | 9.00 | 8.90 | 9.20 | 9.20 | 9.40 | 10.00 | 9.50 | 8.80 | 8.70 | 6.70 | 7.20 | 6.20 |
| 1921 | 6.30 | 5.60 | 6.90 | 6.40 | 6.10 | 5.80 | 5.80 | 5.40 | 4.60 | 4.50 | 4.60 | 4.60 |
| 1922 | 4.90 | 5.50 | 5.80 | 6.00 | 6.20 | 6.40 | 6.30 | 5.80 | 5.70 | 5.60 | 5.50 | 5.70 |
| 1923 | 5.80 | 5.70 | 6.20 | 6.30 | 6.50 | 6.50 | 6.40 | 5.70 | 6.00 | 5.30 | 5.30 | 5.20 |
| 1924 | 6.00 | 5.60 | 6.00 | 6.40 | 6.50 | 6.40 | 6.20 | 5.60 | 5.70 | 5.30 | 5.00 | 5.50 |
| 1925 | 5.60 | 5.60 | 6.80 | 7.80 | 6.90 | 7.10 | 6.80 | 7.10 | 6.30 | 6.30 | 6.40 | 6.20 |
| 1926 | 6.50 | 7.10 | 7.30 | 7.70 | 7.00 | 7.40 | 7.10 | 7.10 | 6.80 | 6.50 | 6.60 | 6.50 |
| 1927 | 6.60 | 6.80 | 7.20 | 8.00 | 7.90 | 8.00 | 8.20 | 7.70 | 7.30 | 8.10 | 8.00 | 8.90 |
| 1928 | 9.00 | 9.40 | 8.80 | 9.10 | 10.10 | 9.80 | 9.50 | 10.10 | 10.40 | 10.10 | 9.80 | 9.10 |
| 1929 | 9.40 | 9.30 | 10.10 | 10.40 | 10.30 | 10.20 | 10.90 | 11.20 | 9.70 | 9.30 | 9.20 | 9.20 |
| 1930 | 9.30 | 9.10 | 9.20 | 9.20 | 9.10 | 9.00 | 7.90 | 7.00 | 7.10 | 7.20 | 7.10 | 7.30 |
| 1931 | 7.20 | 6.50 | 6.50 | 6.50 | 5.90 | 5.30 | 5.60 | 5.70 | 5.50 | 5.00 | 4.90 | 4.00 |
| 1932 | 3.90 | 3.60 | 4.10 | 4.10 | 3.90 | 4.20 | 4.90 | 4.50 | 4.30 | 3.80 | 3.65 | 3.40 |
| 1933 | 3.30 | 3.30 | 3.45 | 3.65 | 4.15 | 4.25 | 4.30 | 3.90 | 3.80 | 3.55 | 3.45 | 3.05 |
| 1934 | 3.50 | 3.65 | 3.80 | 4.10 | 4.40 | 4.45 | 4.10 | 3.85 | 3.90 | 3.70 | 4.10 | 4.00 |
| 1935 | 5.10 | 6.80 | 6.90 | 7.30 | 7.50 | 7.50 | 6.80 | 6.40 | 6.60 | 6.50 | 6.20 | 6.40 |
| 1936 | 6.50 | 6.20 | 6.50 | 6.80 | 6.60 | 6.70 | 6.20 | 6.00 | 6.50 | 6.10 | 6.30 | 6.80 |
| 1937 | 7.00 | 7.10 | 7.40 | 7.30 | 8.00 | 8.30 | 8.60 | 8.80 | 8.10 | 7.70 | 7.00 | 6.40 |
| 1938 | 6.30 | 6.00 | 6.40 | 6.80 | 7.10 | 6.90 | 7.10 | 6.70 | 6.90 | 6.80 | 6.80 | --- |

## ESTIMATED PRICE OF FARM PRODUCTS RECEIVED BY COLORADO PRODUCERS AS OF THE 15TH OF THE MONTH—Continued

### VEAL CALVES
(Dollars per 100 pounds)

| Year | Jan. | Feb. | Mar. | April | May | June | July | Aug. | Sept. | Oct. | Nov. | Dec. |
|---|---|---|---|---|---|---|---|---|---|---|---|---|
| 1910 | 9.30 | 7.60 | 6.00 | 10.10 | 11.00 | 9.50 | 8.50 | 7.60 | 7.30 | 6.70 | 5.90 | 7.00 |
| 1911 | 7.00 | 6.50 | 7.30 | 7.30 | 6.60 | 6.70 | 7.30 | 7.20 | 7.00 | 6.10 | 6.20 | 6.80 |
| 1912 | 6.30 | 6.70 | 6.70 | 7.20 | 7.30 | 7.70 | 7.40 | 7.70 | 7.20 | 7.20 | 7.00 | 7.70 |
| 1913 | 7.90 | 8.00 | 8.30 | 8.80 | 9.00 | 8.60 | 9.30 | 9.50 | 8.20 | 8.30 | 8.70 | 8.20 |
| 1914 | 8.40 | 9.00 | 8.60 | 8.70 | 9.00 | 9.30 | 9.40 | 8.20 | 8.60 | 7.50 | 8.00 | 8.30 |
| 1915 | 8.50 | 8.70 | 8.90 | 9.00 | 9.50 | 9.00 | 8.40 | 8.50 | 8.30 | 9.00 | 8.10 | 8.40 |
| 1916 | 8.00 | 8.70 | 8.90 | 9.80 | 9.60 | 9.70 | 10.10 | 10.00 | 9.30 | 9.20 | 8.60 | 9.00 |
| 1917 | 9.30 | 9.80 | 10.30 | 11.00 | 12.50 | 11.90 | 13.40 | 11.50 | 11.70 | 11.10 | 10.20 | 11.00 |
| 1918 | 11.30 | 11.80 | 12.60 | 12.70 | 13.40 | 12.70 | 12.80 | 12.50 | 11.80 | 10.50 | 10.50 | 11.80 |
| 1919 | 12.10 | 12.60 | 13.30 | 12.70 | 12.60 | 12.90 | 12.50 | 11.80 | 11.40 | 11.60 | 11.60 | 11.00 |
| 1920 | 12.00 | 12.10 | 12.80 | 12.50 | 12.90 | 11.90 | 12.80 | 11.00 | 11.10 | 9.90 | 9.50 | 7.90 |
| 1921 | 8.00 | 8.00 | 8.80 | 8.90 | 8.20 | 8.10 | 7.60 | 7.00 | 7.00 | 6.80 | 6.50 | 6.50 |
| 1922 | 7.10 | 7.50 | 7.20 | 7.50 | 7.70 | 7.70 | 7.30 | 6.80 | 6.60 | 6.60 | 6.30 | 6.40 |
| 1923 | 6.90 | 8.00 | 8.20 | 8.50 | 8.40 | 8.50 | 8.10 | 7.40 | 8.00 | 7.30 | 6.80 | 7.10 |
| 1924 | 7.90 | 7.80 | 8.20 | 8.50 | 8.30 | 8.30 | 8.40 | 7.80 | 7.80 | 7.30 | 7.00 | 7.30 |
| 1925 | 7.90 | 7.90 | 8.80 | 8.70 | 9.00 | 8.60 | 8.20 | 8.50 | 7.90 | 8.60 | 8.60 | 7.80 |
| 1926 | 8.60 | 9.90 | 10.00 | 10.10 | 10.00 | 10.50 | 10.20 | 9.10 | 9.80 | 9.50 | 9.10 | 9.40 |
| 1927 | 9.50 | 10.00 | 9.80 | 10.50 | 10.40 | 10.30 | 10.70 | 10.50 | 10.60 | 10.50 | 10.80 | 11.30 |
| 1928 | 10.70 | 11.50 | 11.50 | 11.80 | 11.30 | 12.70 | 12.90 | 12.90 | 13.00 | 12.70 | 11.80 | 11.40 |
| 1929 | 12.10 | 12.10 | 12.70 | 13.50 | 13.80 | 13.20 | 13.30 | 13.60 | 13.00 | 12.40 | 12.00 | 12.30 |
| 1930 | 12.20 | 11.90 | 11.70 | 11.60 | 11.40 | 11.70 | 10.80 | 9.70 | 9.80 | 10.30 | 10.20 | 9.90 |
| 1931 | 9.70 | 8.90 | 9.10 | 8.70 | 8.10 | 8.00 | 7.50 | 7.50 | 7.20 | 6.50 | 6.50 | 6.00 |
| 1932 | 6.00 | 5.80 | 6.30 | 6.20 | 5.40 | 5.50 | 5.50 | 5.30 | 5.30 | 4.80 | 4.60 | 4.35 |
| 1933 | 4.45 | 4.70 | 4.70 | 4.80 | 5.00 | 5.00 | 5.20 | 4.80 | 4.95 | 4.70 | 4.70 | 4.20 |
| 1934 | 4.80 | 5.00 | 5.10 | 5.50 | 5.30 | 4.95 | 4.30 | 4.25 | 4.55 | 4.40 | 4.60 | 4.80 |
| 1935 | 5.80 | 6.90 | 7.70 | 7.60 | 7.60 | 7.90 | 7.80 | 7.60 | 7.50 | 7.40 | 7.10 | 7.50 |
| 1936 | 7.80 | 7.90 | 7.80 | 8.00 | 7.90 | 7.80 | 8.00 | 7.50 | 7.20 | 7.00 | 6.90 | 7.90 |
| 1937 | 7.90 | 8.20 | 8.20 | 8.50 | 8.70 | 8.40 | 8.50 | 8.80 | 8.50 | 8.20 | 7.90 | 7.30 |
| 1938 | 7.50 | 8.00 | 8.30 | 8.20 | 8.20 | 8.00 | 8.40 | 7.80 | 8.10 | 8.00 | 8.30 | --- |

### SHEEP
(Dollars per 100 pounds)

| Year | Jan. | Feb. | Mar. | April | May | June | July | Aug. | Sept. | Oct. | Nov. | Dec. |
|---|---|---|---|---|---|---|---|---|---|---|---|---|
| 1910 | 6.20 | 6.50 | 3.50 | 8.20 | 5.20 | 6.00 | 5.20 | 5.00 | 5.00 | 4.20 | 4.60 | 4.80 |
| 1911 | 4.60 | 4.70 | 4.20 | 4.40 | 4.90 | 4.00 | 4.10 | 4.70 | 4.10 | 3.80 | 3.30 | 4.00 |
| 1912 | 4.00 | 4.00 | 4.50 | 5.20 | 5.50 | 5.10 | 5.00 | 4.30 | 4.40 | 4.30 | 4.10 | 4.80 |
| 1913 | 5.00 | 4.90 | 5.40 | 6.00 | 5.20 | 5.10 | 5.00 | 4.70 | 4.10 | 4.00 | 4.50 | 4.70 |
| 1914 | 5.30 | 4.60 | 5.10 | 5.50 | 6.00 | 4.50 | 5.00 | 5.50 | 4.50 | 4.40 | 5.00 | 5.20 |
| 1915 | 4.80 | 5.30 | 5.90 | 6.30 | 6.40 | 6.10 | 6.60 | 5.90 | 5.00 | 5.00 | 5.60 | 5.70 |
| 1916 | 5.60 | 6.20 | 7.00 | 7.80 | 7.80 | 7.80 | 7.70 | 6.90 | 6.60 | 6.90 | 6.90 | 8.20 |
| 1917 | 8.40 | 9.30 | 9.80 | 10.90 | 11.40 | 12.20 | 10.80 | 11.30 | 11.30 | 11.40 | 10.30 | 11.40 |
| 1918 | 11.90 | 12.00 | 12.60 | 13.90 | 14.40 | 12.60 | 12.40 | 13.20 | 13.90 | 11.00 | 9.60 | 10.50 |
| 1919 | 10.20 | 10.30 | 10.50 | 11.90 | 11.70 | 12.50 | 10.30 | 10.80 | 10.90 | 9.20 | 9.40 | 9.60 |
| 1920 | 10.00 | 11.60 | 11.70 | 11.20 | 11.60 | 10.00 | 10.00 | 6.80 | 7.00 | 7.10 | 7.30 | 5.90 |
| 1921 | 4.50 | 5.00 | 6.40 | 5.60 | 5.60 | 5.10 | 5.00 | 4.50 | 4.40 | 4.50 | 4.50 | 4.70 |
| 1922 | 6.70 | 7.50 | 7.40 | 7.40 | 7.20 | 6.20 | 7.20 | 6.70 | 6.40 | 6.20 | 6.20 | 7.00 |
| 1923 | 7.20 | 8.10 | 7.80 | 8.20 | 7.70 | 8.00 | 7.00 | 6.40 | 7.30 | 7.30 | 6.70 | 6.90 |
| 1924 | 7.50 | 7.60 | 8.00 | 8.30 | 8.50 | 8.60 | 7.60 | 6.60 | 6.80 | --- | 6.80 | 8.00 |
| 1925 | 8.40 | 9.00 | 8.60 | 10.00 | 9.00 | 8.60 | 8.20 | 8.00 | 8.50 | 7.60 | 7.70 | 7.70 |
| 1926 | 9.30 | 9.20 | 8.80 | 8.50 | 8.40 | 8.90 | 6.90 | 6.50 | 7.60 | 6.10 | 6.80 | 8.00 |
| 1927 | 7.00 | 7.00 | 8.00 | 8.70 | 8.10 | 8.00 | 6.70 | 6.70 | 6.70 | 6.00 | 7.30 | 7.50 |
| 1928 | 7.40 | 7.20 | 8.40 | 7.90 | 8.80 | 7.60 | 7.60 | 7.60 | 7.70 | 7.00 | 7.30 | 7.10 |
| 1929 | 7.40 | 7.90 | 8.40 | 9.10 | 8.70 | 8.20 | 7.20 | 6.40 | 5.70 | 5.80 | 6.10 | 6.20 |
| 1930 | 6.40 | 6.40 | 5.60 | 5.70 | 5.80 | 5.40 | 4.50 | 4.40 | 4.30 | 3.40 | 3.20 | 3.60 |
| 1931 | 3.80 | 4.20 | 4.50 | 4.30 | 3.80 | 3.60 | 2.60 | 3.00 | 2.60 | 2.50 | 2.20 | 2.00 |
| 1932 | 2.10 | 2.20 | 2.40 | 2.60 | 1.80 | 1.70 | 1.90 | 1.80 | 1.90 | 1.55 | 1.45 | 1.55 |
| 1933 | 1.80 | 1.85 | 1.85 | 1.85 | 2.25 | 2.15 | 2.25 | 2.10 | 1.95 | 2.10 | 2.50 | 2.35 |
| 1934 | 2.75 | 3.90 | 3.85 | 3.85 | 3.80 | 2.60 | 2.20 | 2.20 | 2.00 | 2.00 | 2.20 | 2.40 |
| 1935 | 3.00 | 3.60 | 3.60 | 3.95 | 3.95 | 3.75 | 3.75 | 3.75 | 3.50 | 3.50 | 3.50 | 3.70 |
| 1936 | 4.00 | 4.20 | 4.50 | 4.80 | 4.80 | 4.60 | 4.90 | 3.40 | 3.00 | 3.35 | 3.20 | 4.00 |
| 1937 | 4.85 | 4.95 | 5.20 | 5.50 | 5.90 | 5.20 | 5.00 | 4.20 | 4.40 | 3.80 | 3.70 | 3.80 |
| 1938 | 3.50 | 3.30 | 4.00 | 4.00 | 3.60 | 3.80 | 3.30 | 3.10 | 3.10 | 3.00 | 3.40 | --- |

## ESTIMATED PRICE OF FARM PRODUCTS RECEIVED BY COLORADO PRODUCERS AS OF THE 15TH OF THE MONTH—Continued

### LAMBS
(Dollars per 100 pounds)

| Year | Jan. | Feb. | Mar. | April | May | June | July | Aug. | Sept. | Oct. | Nov. | Dec. |
|---|---|---|---|---|---|---|---|---|---|---|---|---|
| 1910 | 7.00 | 7.50 | 4.30 | --- | 5.90 | 7.40 | 6.70 | 5.80 | 6.00 | 6.30 | 5.30 | 5.60 |
| 1911 | 6.50 | 5.80 | 4.80 | 5.60 | 6.20 | 5.10 | 5.30 | 6.50 | 5.40 | 4.50 | 4.60 | 5.10 |
| 1912 | 5.00 | 5.30 | 6.10 | 6.60 | 7.50 | 6.80 | 7.00 | 6.00 | 5.80 | 5.60 | 5.80 | 6.20 |
| 1913 | 6.70 | 6.60 | 7.00 | 7.30 | 6.60 | 6.00 | 6.50 | 6.30 | 5.60 | 5.50 | 5.70 | 5.70 |
| 1914 | 6.70 | 6.50 | 6.80 | 7.30 | 7.00 | 7.20 | 7.40 | 7.20 | 6.00 | 6.00 | 6.10 | 7.40 |
| 1915 | 7.20 | 7.20 | 7.60 | 8.10 | 8.40 | 8.00 | 7.90 | 7.20 | 7.00 | 7.00 | 7.30 | 7.70 |
| 1916 | 7.70 | 8.50 | 9.50 | 8.70 | 10.00 | 10.00 | 9.80 | 9.30 | 8.50 | 9.00 | 9.00 | 10.00 |
| 1917 | 11.40 | 12.00 | 12.20 | 12.90 | 14.20 | 15.30 | 13.70 | 13.50 | 14.60 | 16.30 | 15.50 | 15.70 |
| 1918 | 15.80 | 16.00 | 14.80 | 17.80 | 17.10 | 15.70 | 15.70 | 15.50 | 16.60 | 14.30 | 13.00 | 13.60 |
| 1919 | 14.20 | 14.30 | 14.50 | 15.70 | 14.60 | 15.20 | 13.80 | 15.50 | 14.60 | 12.30 | 12.80 | 13.20 |
| 1920 | 14.80 | 16.70 | 16.40 | 15.70 | 16.20 | 16.10 | 13.40 | 11.10 | 11.30 | 11.10 | 11.10 | 8.20 |
| 1921 | 8.40 | 7.30 | 8.00 | 7.30 | 7.90 | 8.00 | 8.10 | 7.00 | 5.50 | 6.00 | 5.80 | 6.00 |
| 1922 | 8.00 | 10.40 | 12.40 | 12.40 | 12.00 | 10.70 | 11.10 | 10.50 | 10.30 | 10.80 | 11.00 | 11.00 |
| 1923 | 11.20 | 11.50 | 12.30 | 12.00 | 12.70 | 12.00 | 11.20 | 10.50 | 11.50 | 11.80 | 11.00 | 11.50 |
| 1924 | 11.40 | 11.60 | 12.00 | 12.50 | 13.00 | 12.70 | 11.50 | 11.00 | 11.20 | 11.40 | 11.80 | 12.20 |
| 1925 | 14.00 | 14.50 | 14.70 | 12.60 | 12.70 | 12.80 | 12.50 | 12.90 | 13.20 | 12.90 | 13.40 | 13.40 |
| 1926 | 14.30 | 12.60 | 12.00 | 11.30 | 12.00 | 12.90 | 12.60 | 11.50 | 12.00 | 12.00 | 11.80 | 11.70 |
| 1927 | 11.20 | 11.30 | 12.40 | 13.00 | 13.00 | 13.50 | 13.00 | 12.60 | 11.90 | 12.00 | 12.80 | 11.80 |
| 1928 | 11.80 | 13.00 | 13.30 | 14.10 | 12.80 | 15.20 | 12.50 | 12.90 | 12.90 | 12.40 | 12.00 | 12.10 |
| 1929 | 12.90 | 13.40 | 14.00 | 14.60 | 14.20 | 13.10 | 12.80 | 12.30 | 11.90 | 12.00 | 11.70 | 11.40 |
| 1930 | 11.70 | 10.00 | 9.20 | 8.70 | 9.10 | 9.80 | 9.00 | 7.60 | 7.30 | 6.50 | 6.70 | 6.60 |
| 1931 | 7.10 | 7.60 | 7.70 | 7.80 | 8.10 | 7.30 | 6.20 | 5.90 | 5.40 | 5.00 | 4.70 | 3.80 |
| 1932 | 4.30 | 4.80 | 5.80 | 5.50 | 4.80 | 4.70 | 4.90 | 4.70 | 4.60 | 4.20 | 4.10 | 4.20 |
| 1933 | 4.70 | 4.40 | 4.40 | 4.45 | 5.50 | 5.20 | 5.20 | 5.50 | 5.50 | 5.40 | 5.50 | 5.10 |
| 1934 | 6.40 | 7.60 | 7.40 | 7.90 | 8.10 | 7.10 | 6.00 | 5.50 | 4.90 | 4.90 | 5.30 | 5.30 |
| 1935 | 7.80 | 7.90 | 7.60 | 7.60 | 7.80 | 6.90 | 6.80 | 7.00 | 8.10 | 8.20 | 8.30 | 8.60 |
| 1936 | 8.60 | 8.90 | 9.20 | 9.70 | 9.70 | 9.10 | 8.40 | 8.40 | 8.00 | 7.90 | 7.70 | 7.70 |
| 1937 | 8.60 | 8.90 | 10.30 | 11.00 | 11.40 | 10.00 | 9.20 | 9.50 | 9.20 | 9.00 | 8.20 | 7.90 |
| 1938 | 7.70 | 6.90 | 8.00 | 7.70 | 7.40 | 7.30 | 7.50 | 7.20 | 7.20 | 7.00 | 7.60 | --- |

### MILK COWS
(Dollars per head)

| Year | Jan. | Feb. | Mar. | April | May | June | July | Aug. | Sept. | Oct. | Nov. | Dec. |
|---|---|---|---|---|---|---|---|---|---|---|---|---|
| 1910 | 42.90 | 39.70 | 44.70 | 47.00 | 42.80 | 48.00 | 51.00 | 45.00 | 45.00 | 45.50 | 46.50 | 46.00 |
| 1911 | 51.00 | 49.00 | 49.10 | 48.00 | 50.00 | 52.00 | 50.00 | 48.00 | 48.30 | 47.00 | 49.00 | 49.70 |
| 1912 | 49.30 | 51.00 | 52.90 | 54.00 | 55.00 | 55.20 | 55.00 | 57.20 | 55.80 | 56.20 | 57.30 | 59.20 |
| 1913 | 59.00 | 58.20 | 63.50 | 66.40 | 67.80 | 66.90 | 62.20 | 67.00 | 67.00 | 69.00 | 66.60 | 60.70 |
| 1914 | 67.50 | 68.00 | 69.00 | 70.00 | 68.60 | 70.00 | 75.00 | 70.00 | 73.00 | 77.00 | 76.10 | 72.90 |
| 1915 | 76.00 | 76.00 | 75.40 | 72.20 | 72.30 | 73.00 | 73.60 | 72.00 | 73.50 | 74.10 | 78.50 | 77.10 |
| 1916 | 72.10 | 72.00 | 76.00 | 75.00 | 75.80 | 78.00 | 76.60 | 82.00 | 75.20 | 72.70 | 75.00 | 80.00 |
| 1917 | 79.00 | 80.20 | 83.40 | 84.00 | 88.50 | 92.00 | 90.00 | 88.80 | 90.20 | 87.40 | 90.50 | 91.50 |
| 1918 | 89.30 | 92.20 | 87.90 | 92.10 | 96.50 | 95.50 | 88.40 | 94.30 | 93.00 | 90.00 | 97.80 | 92.00 |
| 1919 | 93.00 | 91.30 | 92.00 | 90.20 | 96.00 | 95.00 | 91.00 | 96.00 | 96.40 | 91.70 | 86.50 | 92.80 |
| 1920 | 86.10 | 92.60 | 96.50 | 97.00 | 97.20 | 92.80 | 92.60 | 100.70 | 87.00 | 85.00 | 82.00 | 65.50 |
| 1921 | 69.00 | 64.00 | 69.00 | 68.00 | 63.00 | 62.50 | 63.00 | 63.00 | 60.00 | 62.00 | 60.00 | 58.00 |
| 1922 | 60.00 | 60.00 | 63.50 | 65.00 | 68.00 | 68.00 | 65.00 | 63.00 | 59.00 | 55.00 | 53.00 | 56.00 |
| 1923 | 56.00 | 59.20 | 56.70 | 55.50 | 58.50 | 60.00 | 58.00 | 57.20 | 60.00 | 57.50 | 53.00 | 53.10 |
| 1924 | 55.00 | 55.00 | 57.00 | 58.00 | 58.00 | 57.90 | 55.00 | 57.00 | 56.50 | 53.00 | 51.00 | 48.00 |
| 1925 | 50.00 | 48.00 | 54.40 | 53.50 | 53.40 | 52.60 | 52.50 | 56.60 | 51.50 | 51.60 | 54.00 | 52.80 |
| 1926 | 58.20 | 59.60 | 61.00 | 61.00 | 61.00 | 61.00 | 63.00 | 64.00 | 58.00 | 56.00 | 59.00 | 63.00 |
| 1927 | 61.00 | 64.00 | 68.00 | 71.00 | 70.00 | 69.00 | 69.00 | 69.00 | 69.00 | 72.00 | 74.00 | 72.00 |
| 1928 | 75.00 | 80.00 | 82.00 | 82.00 | 84.00 | 86.00 | 88.00 | 88.00 | 93.00 | 92.00 | 89.00 | 84.00 |
| 1929 | 86.00 | 86.00 | 87.00 | 88.00 | 91.00 | 92.00 | 93.00 | 93.00 | 92.00 | 87.00 | 89.00 | 84.00 |
| 1930 | 85.00 | 80.00 | 74.00 | 73.00 | 75.00 | 76.00 | 68.00 | 63.00 | 64.00 | 62.00 | 61.00 | 59.00 |
| 1931 | 58.00 | 56.00 | 56.00 | 56.00 | 52.00 | 50.00 | 49.00 | 48.00 | 45.00 | 42.00 | 40.00 | 38.00 |
| 1932 | 38.00 | 36.00 | 36.00 | 37.00 | 37.00 | 37.00 | 34.00 | 31.00 | 31.00 | 27.00 | 28.00 | 27.00 |
| 1933 | 26.00 | 27.00 | 27.00 | 27.00 | 30.00 | 32.00 | 33.00 | 30.00 | 30.00 | 29.00 | 29.00 | 26.00 |
| 1934 | 26.00 | 27.00 | 28.00 | 29.00 | 29.00 | 28.00 | 27.00 | 24.00 | 27.00 | 28.00 | 28.00 | 29.00 |
| 1935 | 30.00 | 36.00 | 39.00 | 41.00 | 44.00 | 44.00 | 43.00 | 41.00 | 43.00 | 43.00 | 44.00 | 45.00 |
| 1936 | 45.00 | 47.00 | 48.00 | 49.00 | 49.00 | 49.00 | 47.00 | 49.00 | 51.00 | 52.00 | 52.00 | 50.00 |
| 1937 | 51.00 | 50.00 | 52.00 | 54.00 | 54.00 | 52.00 | 52.00 | 55.00 | 51.00 | 52.00 | 51.00 | 53.00 |
| 1938 | 50.00 | 52.00 | 50.00 | 50.00 | 53.00 | 53.00 | 52.00 | 51.00 | 51.00 | 53.00 | 52.00 | --- |

## ESTIMATED PRICE OF FARM PRODUCTS RECEIVED BY COLORADO PRODUCERS AS OF THE 15TH OF THE MONTH—Continued

### HORSES
(Dollars per head)

| Year | Jan. | Feb. | Mar. | April | May | June | July | Aug. | Sept. | Oct. | Nov. | Dec. |
|---|---|---|---|---|---|---|---|---|---|---|---|---|
| 1910 | 134 | 125 | 136 | 139 | 112 | 133 | 128 | 128 | 125 | 122 | 125 | 115 |
| 1911 | 129 | 120 | 125 | 125 | 122 | 130 | 115 | 121 | 129 | 111 | 115 | 118 |
| 1912 | 105 | 110 | 115 | 118 | 119 | 119 | 117 | 118 | 123 | 115 | 124 | 122 |
| 1913 | 122 | 118 | 122 | 122 | 119 | 120 | 115 | 112 | 116 | 105 | 101 | 105 |
| 1914 | 110 | 108 | 103 | 98 | 102 | 102 | 110 | 105 | 105 | 105 | 103 | 110 |
| 1915 | 111 | 120 | 118 | 114 | 116 | 112 | 114 | 103 | 110 | 120 | 125 | 112 |
| 1916 | 115 | 114 | 119 | 115 | 118 | 113 | 115 | 118 | 119 | 112 | 120 | 125 |
| 1917 | 123 | 121 | 125 | 126 | 125 | 136 | 119 | 126 | 126 | 136 | 126 | 127 |
| 1918 | 137 | 135 | 135 | 134 | 129 | 125 | 124 | 126 | 122 | 124 | 123 | 122 |
| 1919 | 124 | 124 | 123 | 121 | 128 | 120 | 113 | 120 | 109 | 113 | 105 | 112 |
| 1920 | 105 | 125 | 117 | 112 | 112 | 106 | 110 | 119 | 103 | 104 | 95 | 80 |
| 1921 | 71 | 77 | 79 | 82 | 82 | 80 | 81 | 79 | 78 | 68 | 63 | 60 |
| 1922 | 67 | 72 | 72 | 78 | 78 | 80 | 78 | 74 | 67 | 67 | 53 | 52 |
| 1923 | 60 | 64 | 66 | 70 | 70 | 70 | 65 | 67 | 70 | 66 | 60 | 55 |
| 1924 | 54 | 55 | 57 | 58 | 60 | 59 | 60 | 60 | 62 | 58 | 60 | 55 |
| 1925 | 56 | 63 | 70 | 75 | 64 | 62 | 62 | 69 | 66 | 53 | 61 | 58 |
| 1926 | 68 | 67 | 67 | 72 | 71 | 75 | 69 | 71 | 61 | 61 | 59 | 61 |
| 1927 | 60 | 63 | 70 | 69 | 72 | 60 | 65 | 68 | 63 | 65 | 60 | 61 |
| 1928 | 60 | 61 | 60 | 63 | 51 | 65 | 65 | 62 | 61 | 61 | 61 | 56 |
| 1929 | 54 | 55 | 59 | 62 | 57 | 62 | 61 | 63 | 63 | 60 | 56 | 55 |
| 1930 | 55 | 54 | 55 | 57 | 53 | 54 | 46 | 48 | 47 | 46 | 44 | 49 |
| 1931 | 45 | 48 | 48 | 48 | 50 | 45 | 42 | 40 | 40 | 39 | 37 | 37 |
| 1932 | 37 | 37 | 40 | 42 | 42 | 42 | 41 | 39 | 39 | 37 | 37 | 35 |
| 1933 | 37 | 40 | 42 | 44 | 48 | 48 | 49 | 50 | 48 | 47 | 49 | 50 |
| 1934 | 51 | 52 | 57 | 58 | 58 | 58 | 54 | 54 | 55 | 58 | 56 | 58 |
| 1935 | 61 | 64 | 67 | 74 | 77 | 77 | 75 | 73 | 69 | 71 | 75 | 73 |
| 1936 | 77 | 82 | 87 | 88 | 84 | 88 | 85 | 79 | 80 | 82 | 85 | 88 |
| 1937 | 90 | 90 | 92 | 94 | 88 | 83 | 82 | 83 | 83 | 78 | 78 | 72 |
| 1938 | 68 | 72 | 72 | 71 | 75 | 70 | 69 | 65 | 69 | 73 | 67 | -- |

### CHICKENS
(Cents per pound)

| Year | Jan. | Feb. | Mar. | April | May | June | July | Aug. | Sept. | Oct. | Nov. | Dec. |
|---|---|---|---|---|---|---|---|---|---|---|---|---|
| 1910 | 13.0 | 13.3 | 13.5 | 13.4 | 14.1 | 14.6 | 15.0 | 15.0 | 13.6 | 13.5 | 13.2 | 12.4 |
| 1911 | 12.8 | 13.2 | 13.1 | 12.5 | 12.4 | 13.1 | 13.8 | 14.0 | 13.7 | 13.4 | 12.3 | 12.0 |
| 1912 | 12.6 | 12.8 | 13.1 | 13.0 | 12.8 | 13.1 | 13.2 | 13.2 | 12.7 | 12.6 | 12.6 | 12.5 |
| 1913 | 13.0 | 13.1 | 13.2 | 13.1 | 12.4 | 12.8 | 13.4 | 14.1 | 13.0 | 12.2 | 11.9 | 12.0 |
| 1914 | 11.3 | 12.7 | 12.2 | 12.2 | 12.6 | 12.3 | 15.0 | 12.5 | 13.0 | 12.0 | 11.4 | 10.4 |
| 1915 | 12.0 | 11.9 | 12.3 | 12.1 | 12.6 | 13.2 | 10.8 | 11.7 | 10.6 | 11.4 | 12.2 | 11.4 |
| 1916 | 11.5 | 11.6 | 11.8 | 11.6 | 13.0 | 12.8 | 12.6 | 13.3 | 13.1 | 12.1 | 12.0 | 11.7 |
| 1917 | 12.7 | 13.2 | 14.0 | 15.0 | 16.8 | 17.2 | 14.6 | 15.5 | 16.5 | 17.7 | 15.5 | 16.0 |
| 1918 | 16.4 | 19.5 | 17.9 | 19.3 | 20.0 | 21.0 | 21.5 | 22.0 | 22.1 | 21.0 | 19.2 | 17.4 |
| 1919 | 17.6 | 18.0 | 20.5 | 22.5 | 24.0 | 22.5 | 23.0 | 25.0 | 33.0 | 22.0 | 20.0 | 20.0 |
| 1920 | 20.0 | 22.0 | 23.8 | 24.6 | 25.4 | 25.1 | 26.5 | 28.0 | 22.0 | 22.0 | 21.0 | 17.0 |
| 1921 | 19.0 | 19.0 | 20.0 | 20.0 | 19.0 | 19.0 | 21.0 | 21.0 | 18.0 | 17.0 | 17.0 | 16.0 |
| 1922 | 17.0 | 16.0 | 17.0 | 18.0 | 18.0 | 18.0 | 17.0 | 17.0 | 16.0 | 16.0 | 15.0 | 14.0 |
| 1923 | 15.7 | 15.0 | 16.1 | 16.0 | 16.0 | 16.9 | 19.1 | 18.0 | 17.0 | 17.4 | 15.5 | 14.6 |
| 1924 | 15.3 | 15.2 | 16.3 | 17.0 | 18.0 | 17.3 | 19.3 | 18.6 | 17.8 | 15.2 | 15.4 | 14.9 |
| 1925 | 16.3 | 14.8 | 17.8 | 16.9 | 17.9 | 18.4 | 19.0 | 20.1 | 17.8 | 16.8 | 17.6 | 17.2 |
| 1926 | 18.5 | 18.1 | 19.6 | 21.3 | 20.3 | 20.3 | 21.7 | 20.7 | 19.4 | 18.5 | 18.4 | 18.9 |
| 1927 | 18.4 | 19.2 | 18.6 | 20.4 | 19.7 | 17.4 | 19.9 | 18.5 | 19.0 | 18.3 | 18.4 | 18.0 |
| 1928 | 17.7 | 17.5 | 17.7 | 18.5 | 20.2 | 18.7 | 20.8 | 18.9 | 20.0 | 19.0 | 19.3 | 18.7 |
| 1929 | 18.7 | 19.3 | 19.4 | 19.9 | 20.6 | 21.2 | 21.0 | 21.0 | 20.2 | 18.8 | 18.4 | 16.0 |
| 1930 | 17.2 | 17.2 | 18.0 | 18.6 | 18.0 | 17.1 | 14.9 | 15.2 | 16.5 | 15.2 | 14.0 | 14.1 |
| 1931 | 13.8 | 13.2 | 14.1 | 14.9 | 13.8 | 13.3 | 14.6 | 14.0 | 13.5 | 12.8 | 12.9 | 12.0 |
| 1932 | 12.0 | 11.1 | 11.0 | 12.0 | 11.0 | 10.4 | 10.5 | 10.5 | 9.5 | 9.5 | 8.5 | 7.5 |
| 1933 | 7.7 | 8.1 | 7.6 | 8.3 | 9.3 | 9.2 | 9.0 | 8.2 | 7.8 | 8.2 | 7.5 | 7.1 |
| 1934 | 7.5 | 8.2 | 8.9 | 9.6 | 9.1 | 8.7 | 10.1 | 9.0 | 10.0 | 9.0 | 9.0 | 9.0 |
| 1935 | 10.0 | 11.0 | 12.0 | 14.0 | 14.8 | 15.3 | 13.4 | 14.1 | 14.7 | 14.8 | 15.0 | 14.9 |
| 1936 | 15.0 | 15.7 | 15.2 | 16.4 | 15.5 | 15.7 | 15.4 | 13.9 | 13.7 | 12.5 | 11.7 | 11.1 |
| 1937 | 12.2 | 11.7 | 12.7 | 14.0 | 13.4 | 13.7 | 13.6 | 15.5 | 14.6 | 14.4 | 13.6 | 13.6 |
| 1938 | 13.8 | 13.6 | 13.8 | 14.9 | 15.4 | 14.4 | 14.9 | 14.1 | 13.4 | 13.0 | 12.6 | --- |

## ESTIMATED PRICE OF FARM PRODUCTS RECEIVED BY COLORADO PRODUCERS AS OF THE 15TH OF THE MONTH—Continued

### BUTTER
(Cents per pound)

| Year | Jan. | Feb. | Mar. | April | May | June | July | Aug. | Sept. | Oct. | Nov. | Dec. |
|---|---|---|---|---|---|---|---|---|---|---|---|---|
| 1910 | 33 | 33 | 32 | 28 | 28 | 28 | 28 | 30 | 31 | 32 | 32 | 32 |
| 1911 | 32 | 28 | 27 | 26 | 24 | 24 | 24 | 25 | 27 | 28 | 30 | 32 |
| 1912 | 33 | 32 | 30 | 29 | 28 | 27 | 26 | 27 | 28 | 30 | 32 | 31 |
| 1913 | 31 | 30 | 30 | 28 | 27 | 28 | 28 | 28 | 29 | 31 | 32 | 31 |
| 1914 | 31 | 30 | 28 | 28 | 26 | 25 | 25 | 26 | 29 | 30 | 31 | 32 |
| 1915 | 32 | 30 | 28 | 27 | 26 | 26 | 24 | 26 | 26 | 28 | 29 | 30 |
| 1916 | 30 | 28 | 28 | 28 | 28 | 27 | 27 | 28 | 30 | 32 | 34 | 36 |
| 1917 | 36 | 34 | 34 | 36 | 38 | 36 | 36 | 38 | 41 | 43 | 44 | 46 |
| 1918 | 46 | 45 | 44 | 42 | 40 | 40 | 40 | 42 | 45 | 51 | 56 | 58 |
| 1919 | 58 | 50 | 46 | 52 | 51 | 48 | 50 | 52 | 54 | 57 | 62 | 66 |
| 1920 | 63 | 56 | 57 | 59 | 56 | 52 | 53 | 54 | 56 | 57 | 58 | 53 |
| 1921 | 46 | 42 | 40 | 40 | 34 | 27 | 29 | 34 | 37 | 40 | 42 | 39 |
| 1922 | 32 | 28 | 29 | 30 | 30 | 29 | 29 | 30 | 32 | 36 | 42 | 46 |
| 1923 | 45 | 44 | 44 | 42 | 41 | 40 | 38 | 38 | 41 | 43 | 45 | 45 |
| 1924 | 45 | 44 | 42 | 40 | 36 | 35 | 38 | 36 | 33 | 38 | 36 | 40 |
| 1925 | 40 | 35 | 37 | 36 | 37 | 37 | 38 | 40 | 41 | 43 | 49 | 45 |
| 1926 | 50 | 41 | 40 | 42 | 40 | 41 | 39 | 39 | 42 | 42 | 43 | 46 |
| 1927 | 45 | 44 | 45 | 45 | 43 | 41 | 40 | 40 | 42 | 45 | 44 | 46 |
| 1928 | 47 | 45 | 45 | 45 | 43 | 43 | 42 | 43 | 44 | 46 | 46 | 47 |
| 1929 | 47 | 46 | 46 | 45 | 45 | 44 | 43 | 44 | 45 | 45 | 42 | 42 |
| 1930 | 38 | 37 | 37 | 37 | 39 | 33 | 31 | 37 | 40 | 38 | 37 | 33 |
| 1931 | 29 | 28 | 29 | 29 | 26 | 25 | 24 | 27 | 29 | 33 | 29 | 28 |
| 1932 | 23 | 22 | 22 | 20 | 19 | 19 | 18 | 20 | 20 | 20 | 21 | 22 |
| 1933 | 22 | 18 | 18 | 19 | 21 | 22 | 24 | 21 | 21 | 22 | 22 | 19 |
| 1934 | 19 | 23 | 23 | 23 | 22 | 23 | 24 | 26 | 27 | 27 | 30 | 30 |
| 1935 | 31 | 36 | 31 | 34 | 29 | 26 | 26 | 26 | 28 | 29 | 32 | 34 |
| 1936 | 34 | 34 | 31 | 32 | 27 | 30 | 34 | 34 | 36 | 33 | 33 | 34 |
| 1937 | 35 | 34 | 35 | 33 | 32 | 32 | 33 | 34 | 35 | 36 | 36 | 38 |
| 1938 | 35 | 32 | 31 | 29 | 27 | 26 | 28 | 27 | 27 | 28 | 29 | -- |

### EGGS
(Cents per dozen)

| Year | Jan. | Feb. | Mar. | April | May | June | July | Aug. | Sept. | Oct. | Nov. | Dec. |
|---|---|---|---|---|---|---|---|---|---|---|---|---|
| 1910 | 36 | 30 | 24 | 22 | 22 | 24 | 24 | 26 | 28 | 31 | 33 | 35 |
| 1911 | 34 | 28 | 22 | 18 | 18 | 18 | 20 | 22 | 24 | 27 | 31 | 36 |
| 1912 | 36 | 30 | 26 | 22 | 20 | 20 | 21 | 23 | 25 | 29 | 33 | 34 |
| 1913 | 32 | 27 | 22 | 17 | 15 | 17 | 19 | 21 | 22 | 29 | 35 | 37 |
| 1914 | 38 | 26 | 20 | 16 | 16 | 17 | 20 | 19 | 24 | 24 | 30 | 33 |
| 1915 | 32 | 24 | 18 | 16 | 15 | 17 | 17 | 20 | 21 | 27 | 33 | 36 |
| 1916 | 32 | 30 | 16 | 15 | 17 | 20 | 20 | 22 | 27 | 30 | 40 | 45 |
| 1917 | 40 | 37 | 25 | 27 | 29 | 31 | 29 | 34 | 40 | 40 | 45 | 50 |
| 1918 | 46 | 49 | 30 | 29 | 29 | 30 | 32 | 39 | 41 | 47 | 54 | 62 |
| 1919 | 59 | 36 | 35 | 33 | 36 | 35 | 36 | 42 | 45 | 53 | 62 | 72 |
| 1920 | 60 | 45 | 38 | 36 | 37 | 35 | 39 | 47 | 50 | 56 | 60 | 72 |
| 1921 | 59 | 30 | 25 | 20 | 17 | 19 | 25 | 25 | 25 | 38 | 48 | 52 |
| 1922 | 34 | 29 | 19 | 17 | 22 | 19 | 19 | 21 | 25 | 33 | 44 | 48 |
| 1923 | 37 | 28 | 20 | 19 | 19 | 19 | 20 | 25 | 31 | 37 | 46 | 48 |
| 1924 | 39 | 33 | 18 | 19 | 20 | 21 | 23 | 26 | 32 | 36 | 45 | 51 |
| 1925 | 53 | 32 | 23 | 24 | 23 | 25 | 27 | 33 | 33 | 37 | 50 | 48 |
| 1926 | 36 | 27 | 21 | 23 | 23 | 23 | 25 | 27 | 30 | 37 | 47 | 50 |
| 1927 | 37 | 28 | 20 | 19 | 18 | 18 | 21 | 23 | 28 | 36 | 43 | 43 |
| 1928 | 39 | 26 | 22 | 20 | 22 | 22 | 24 | 28 | 30 | 35 | 43 | 48 |
| 1929 | 35 | 32 | 28 | 22 | 21 | 22 | 25 | 28 | 31 | 37 | 46 | 49 |
| 1930 | 35 | 33 | 20 | 20 | 19 | 18 | 18 | 20 | 25 | 29 | 34 | 32 |
| 1931 | 21 | 14 | 15.5 | 15.6 | 11.5 | 12.6 | 14.5 | 17.8 | 18.7 | 23.0 | 28.0 | 31.0 |
| 1932 | 19.0 | 14.0 | 9.0 | 9.0 | 9.2 | 9.9 | 11.3 | 14.3 | 15.0 | 22.0 | 26.0 | 28.0 |
| 1933 | 23.0 | 10.2 | 8.7 | 8.3 | 12.0 | 9.0 | 10.5 | 12.0 | 14.1 | 20.4 | 24.2 | 24.1 |
| 1934 | 15.0 | 12.0 | 11.0 | 11.4 | 11.0 | 11.0 | 12.5 | 14.6 | 22.0 | 26.0 | 30.0 | 29.9 |
| 1935 | 23.0 | 23.0 | 17.0 | 18.0 | 20.2 | 21.2 | 22.0 | 24.0 | 26.0 | 29.0 | 33.7 | 31.5 |
| 1936 | 22.2 | 22.6 | 16.4 | 15.9 | 17.8 | 18.2 | 20.0 | 23.4 | 26.3 | 29.8 | 34.0 | 32.0 |
| 1937 | 25.5 | 22.3 | 18.3 | 18.9 | 16.2 | 16.2 | 18.1 | 20.6 | 23.2 | 26.8 | 29.4 | 29.1 |
| 1938 | 22.9 | 16.0 | 15.2 | 14.1 | 16.6 | 16.6 | 18.8 | 19.7 | 22.6 | 25.5 | 29.6 | --- |

## ESTIMATED PRICE OF FARM PRODUCTS RECEIVED BY COLORADO PRODUCERS AS OF THE 15TH OF THE MONTH

### TURKEYS
(Cents per pound)

| Year | Jan. | Feb. | Mar. | Apr. | May | June | July | Aug. | Sept. | Oct. | Nov. | Dec. |
|---|---|---|---|---|---|---|---|---|---|---|---|---|
| 1912 | --- | --- | --- | --- | --- | --- | --- | --- | --- | 16.5 | 15.2 | 16.5 |
| 1913 | 16.4 | --- | --- | --- | --- | --- | --- | --- | --- | 16.0 | 16.5 | 15.0 |
| 1914 | 15.2 | --- | --- | --- | --- | --- | --- | --- | --- | 15.5 | 14.2 | 14.2 |
| 1915 | 15.7 | --- | --- | --- | --- | --- | --- | --- | --- | 14.0 | 15.5 | 14.5 |
| 1916 | 14.7 | --- | --- | --- | --- | --- | --- | --- | --- | 14.6 | 17.0 | 18.0 |
| 1917 | 17.0 | --- | --- | --- | --- | --- | --- | --- | --- | 18.0 | 21.0 | 22.0 |
| 1918 | 21.6 | --- | --- | --- | --- | --- | --- | --- | --- | 21.7 | 23.5 | 23.6 |
| 1919 | 23.2 | --- | --- | --- | --- | --- | --- | --- | --- | 26.0 | 27.0 | 28.0 |
| 1920 | 28.0 | --- | --- | --- | --- | --- | --- | --- | --- | 29.0 | 27.0 | 26.0 |
| 1921 | 28.0 | --- | --- | --- | --- | --- | --- | --- | --- | 24.0 | 25.0 | 26.0 |
| 1922 | 25.0 | --- | --- | --- | --- | --- | --- | --- | --- | 21.0 | 21.0 | 25.0 |
| 1923 | 23.8 | --- | --- | --- | --- | --- | --- | --- | --- | 23.2 | 26.0 | 16.9 |
| 1924 | 17.8 | --- | --- | --- | --- | --- | --- | --- | --- | 18.1 | 19.3 | 19.5 |
| 1925 | 21.5 | --- | --- | --- | --- | --- | --- | --- | --- | 19.3 | 26.6 | 27.9 |
| 1926 | 30.3 | --- | --- | --- | --- | --- | --- | --- | --- | 22.1 | 29.0 | 32.0 |
| 1927 | 31.0 | --- | --- | --- | --- | --- | --- | --- | --- | 26.0 | 30.0 | 31.0 |
| 1928 | 27.0 | --- | --- | --- | --- | --- | --- | --- | --- | 26.0 | 30.0 | 27.0 |
| 1929 | 25.0 | --- | --- | --- | --- | --- | --- | --- | --- | 24.0 | 24.0 | 19.0 |
| 1930 | 20.0 | --- | --- | --- | --- | --- | --- | --- | --- | 21.0 | 18.0 | 19.0 |
| 1931 | 20.0 | --- | --- | --- | --- | --- | --- | --- | --- | 16.0 | 17.0 | 18.0 |
| 1932 | 17.0 | --- | --- | --- | --- | --- | --- | --- | --- | 12.0 | 12.0 | 10.0 |
| 1933 | 10.0 | 9.0 | 9.1 | 9.4 | --- | --- | --- | --- | 10.0 | 12.0 | 11.0 | 9.6 |
| 1934 | 10.0 | 9.8 | 11.0 | 11.0 | 10.0 | 10.0 | 10.0 | 9.0 | 10.0 | 12.0 | 13.0 | 15.0 |
| 1935 | 15.0 | 15.0 | 15.0 | 16.0 | 16.0 | 15.0 | 14.0 | 13.0 | 15.0 | 17.0 | 21.0 | 21.0 |
| 1936 | 20.0 | 19.0 | 18.0 | 18.0 | 18.0 | 16.0 | 16.0 | 15.0 | 16.0 | 16.0 | 15.0 | 14.0 |
| 1937 | 14.0 | 13.0 | 13.0 | 14.0 | 14.0 | 14.0 | 16.0 | 14.0 | 14.0 | 15.0 | 18.0 | 17.0 |
| 1938 | 16.0 | 16.0 | --- | --- | --- | --- | --- | 15.0 | 15.0 | 16.0 | 16.0 | --- |

### BUTTERFAT
(Cents per pound)

| Year | Jan. | Feb. | Mar. | Apr. | May | June | July | Aug. | Sept. | Oct. | Nov. | Dec. |
|---|---|---|---|---|---|---|---|---|---|---|---|---|
| 1920 | -- | -- | -- | -- | -- | -- | -- | -- | -- | 51 | 57 | 47 |
| 1921 | 43 | 36 | 41 | 39 | 26 | 23 | 28 | 28 | 34 | 38 | 40 | 36 |
| 1922 | 26 | 27 | 27 | 27 | 27 | 29 | 28 | 25 | 30 | 35 | 39 | 45 |
| 1923 | 45 | 43 | 42 | 44 | 37 | 34 | 34 | 35 | 38 | 42 | 48 | 50 |
| 1924 | 50 | 45 | 43 | 40 | 36 | 35 | 37 | 31 | 31 | 30 | 32 | 38 |
| 1925 | 37 | 34 | 35 | 35 | 36 | 37 | 36 | 40 | 39 | 45 | 47 | 44 |
| 1926 | 41 | 38 | 39 | 38 | 35 | 36 | 34 | 34 | 37 | 41 | 43 | 44 |
| 1927 | 44 | 44 | 47 | 45 | 39 | 39 | 37 | 37 | 38 | 42 | 42 | 46 |
| 1928 | 46 | 44 | 46 | 44 | 42 | 42 | 40 | 40 | 44 | 45 | 46 | 48 |
| 1929 | 46 | 45 | 47 | 45 | 44 | 42 | 42 | 42 | 42 | 43 | 40 | 36 |
| 1930 | 30 | 31 | 33 | 35 | 34 | 27 | 27 | 33 | 38 | 33 | 31 | 31 |
| 1931 | 21 | 22 | 25 | 23 | 17 | 17 | 18 | 22 | 25 | 29 | 23 | 22 |
| 1932 | 17 | 15 | 18 | 13 | 12 | 11 | 11 | 16 | 16 | 16 | 16 | 19 |
| 1933 | 16 | 12 | 13 | 15 | 18 | 17 | 21 | 15 | 16 | 16 | 17 | 14 |
| 1934 | 14 | 20 | 21 | 19 | 18 | 20 | 20 | 22 | 22 | 23 | 28 | 27 |
| 1935 | 28 | 35 | 28 | 32 | 25 | 21 | 19 | 20 | 23 | 26 | 30 | 32 |
| 1936 | 31 | 32 | 28 | 28 | 25 | 26 | 32 | 34 | 33 | 30 | 30 | 31 |
| 1937 | 33 | 31 | 34 | 30 | 28 | 28 | 29 | 28 | 32 | 33 | 33 | 38 |
| 1938 | 30 | 27 | 26 | 23 | 22 | 20 | 22 | 21 | 21 | 22 | 23 | -- |

### HAY (WILD)
(Dollars per ton)

| Year | Jan. | Feb. | Mar. | Apr. | May | June | July | Aug. | Sept. | Oct. | Nov. | Dec. |
|---|---|---|---|---|---|---|---|---|---|---|---|---|
| 1923 | 12.00 | 12.80 | 13.30 | 13.00 | 15.50 | 13.30 | 11.00 | 10.00 | 9.50 | 10.10 | 9.20 | 9.90 |
| 1924 | 10.00 | 10.80 | 10.00 | 9.00 | 8.70 | 8.50 | 9.00 | 10.60 | 10.00 | 10.20 | 10.20 | 10.80 |
| 1925 | 11.50 | 12.00 | 13.70 | 11.30 | 11.20 | 11.70 | 13.50 | 12.20 | 13.50 | 12.50 | 8.50 | 11.10 |
| 1926 | 12.50 | 11.90 | 11.90 | 12.80 | 13.40 | 10.70 | 9.10 | 12.00 | 12.00 | 11.00 | 10.20 | 11.00 |
| 1927 | 10.00 | 10.50 | 9.00 | 9.00 | 9.00 | 8.50 | 8.00 | 8.00 | 9.00 | 8.50 | 9.00 | 9.00 |
| 1928 | 9.50 | 8.70 | 9.00 | 8.70 | 10.00 | 10.00 | 9.50 | 9.00 | 9.20 | 11.60 | 10.70 | 10.70 |
| 1929 | 10.70 | 11.10 | 12.10 | 12.10 | 12.10 | 12.10 | 13.10 | 11.00 | 10.00 | 10.10 | 10.20 | 10.20 |
| 1930 | 10.20 | 9.50 | 9.50 | 8.50 | 8.00 | 9.00 | 8.00 | 8.80 | 8.70 | 7.50 | 8.30 | 8.30 |
| 1931 | 8:80 | 7.70 | 7.00 | 6.30 | 7.00 | 6.90 | 7.60 | 7.60 | 7.00 | 7.00 | 7.00 | 7.20 |
| 1932 | 7.50 | 7.70 | 8.00 | 8.10 | 8.00 | 7.30 | 7.30 | 6.50 | 6.40 | 6.40 | 5.50 | 5.60 |
| 1933 | 5.70 | 5.00 | 5.00 | 5.50 | 6.40 | 6.00 | 6.40 | 6.20 | 6.00 | 6.00 | 5.60 | 5.30 |
| 1934 | 5.20 | 5.50 | 5.20 | 5.50 | 5.10 | 5.60 | 6.50 | 9.40 | 12.10 | 12.00 | 12.20 | 12.60 |
| 1935 | 12.40 | 12.20 | 12.50 | 15.00 | 16.50 | 15.00 | 11.80 | 8.00 | 6.70 | 6.50 | 7.00 | 7.00 |
| 1936 | 6.50 | 6.20 | 6.40 | 6.00 | 5.70 | 5.50 | 6.50 | 8.30 | 8.70 | 8.90 | 8.00 | 7.40 |
| 1937 | 8.00 | 7.90 | 7.50 | 7.30 | 7.70 | 7.10 | 7.30 | 8.40 | 7.50 | 7.50 | 7.50 | 7.10 |
| 1938 | 6.80 | 6.40 | 7.50 | 8.00 | 7.70 | 7.50 | 7.00 | 6.30 | 6.00 | 6.20 | 6.70 | --- |

## FARM LABOR AND WAGE RATES, 1926-1937

| Year and Month | | FARM WAGE RATES | | | | FARM LABOR | | |
|---|---|---|---|---|---|---|---|---|
| | | Per Month | | Per Day | | Supply Percentage of Normal | Demand Percentage of Normal | Supply as Percentage of Demand |
| | | With Board | Without Board | With Board | Without Board | | | |
| 1926 | Jan. | 36.75 | 54.50 | 2.15 | 2.95 | 99 | 90 | 110 |
| | Apr. | 39.00 | 58.50 | 2.05 | 2.75 | 97 | 92 | 105 |
| | July | 41.25 | 62.50 | 2.30 | 3.10 | 92 | 97 | 95 |
| | Oct. | 41.25 | 63.75 | 2.40 | 3.20 | 96 | 96 | 100 |
| 1927 | Jan. | 37.75 | 57.25 | 2.10 | 2.95 | --- | --- | --- |
| | Apr. | 38.75 | 60.50 | 2.05 | 2.90 | 98 | 90 | 109 |
| | July | 41.25 | 61.75 | 2.15 | 3.00 | 94 | 88 | 107 |
| | Oct. | 43.00 | 65.00 | 2.40 | 3.20 | 96 | 95 | 101 |
| 1928 | Jan. | 38.50 | 60.75 | 2.20 | 2.90 | --- | --- | --- |
| | Apr. | 39.25 | 59.25 | 2.10 | 2.95 | 100 | 91 | 110 |
| | July | 41.00 | 62.00 | 2.20 | 3.00 | 98 | 93 | 105 |
| | Oct. | 40.50 | 60.50 | 2.35 | 3.15 | 95 | 93 | 102 |
| 1929 | Jan. | 40.00 | 61.00 | 2.40 | 3.00 | --- | --- | --- |
| | Apr. | 41.25 | 62.50 | 2.30 | 2.95 | 97 | 94 | 103 |
| | July | 42.50 | 63.75 | 2.30 | 3.05 | 95 | 93 | 102 |
| | Oct. | 45.50 | 66.50 | 2.45 | 3.00 | 95 | 96 | 99 |
| 1930 | Jan. | 35.00 | 61.75 | 2.45 | 2.95 | 100 | 90 | 111 |
| | Apr. | 40.75 | 63.00 | 2.35 | 2.90 | 102 | 87 | 117 |
| | July | 41.00 | 55.75 | 2.15 | 3.00 | 109 | 84 | 130 |
| | Oct. | 40.50 | 57.00 | 2.15 | 2.90 | 110 | 87 | 126 |
| 1931 | Jan. | 34.50 | 54.00 | 1.90 | 2.60 | 117 | 74 | 158 |
| | Apr. | 33.75 | 54.00 | 1.70 | 2.45 | 119 | 75 | 159 |
| | July | 32.50 | 51.25 | 1.60 | 2.25 | 120 | 73 | 164 |
| | Oct. | 29.50 | 46.75 | 1.40 | 2.00 | 135 | 60 | 225 |
| 1932 | Jan. | 25.00 | 39.75 | 1.25 | 1.75 | 132 | 56 | 236 |
| | Apr. | 24.25 | 38.75 | 1.15 | 1.75 | 132 | 55 | 240 |
| | July | 22.50 | 35.75 | 1.10 | 1.55 | 132 | 58 | 228 |
| | Oct. | 21.00 | 34.75 | 1.00 | 1.45 | 140 | 53 | 264 |
| 1933 | Jan. | 18.50 | 29.75 | .90 | 1.25 | 140 | 47 | 298 |
| | Apr. | 18.50 | 30.00 | .95 | 1.35 | 141 | 50 | 282 |
| | July | 19.50 | 31.00 | 1.00 | 1.40 | 126 | 60 | 210 |
| | Oct. | 21.50 | 33.50 | 1.10 | 1.55 | 116 | 71 | 163 |
| 1934 | Jan. | 19.25 | 31.25 | 1.00 | 1.50 | 125 | 60 | 208 |
| | Apr. | 21.25 | 33.75 | 1.05 | 1.50 | 120 | 65 | 185 |
| | July | 21.50 | 34.25 | 1.05 | 1.50 | 114 | 72 | 158 |
| | Oct. | 22.00 | 35.00 | 1.10 | 1.60 | 115 | 57 | 202 |
| 1935 | Jan. | 20.00 | 32.50 | 1.05 | 1.50 | 114 | 54 | 211 |
| | Apr. | 22.25 | 36.00 | 1.15 | 1.60 | 110 | 53 | 208 |
| | July | 25.50 | 39.50 | 1.30 | 1.85 | 95 | 79 | 120 |
| | Oct. | 26.50 | 41.75 | 1.35 | 1.90 | 94 | 77 | 122 |
| 1936 | Jan. | 24.00 | 37.50 | 1.25 | 1.80 | 100 | 71 | 141 |
| | Apr. | 24.75 | 39.00 | 1.25 | 1.80 | 100 | 75 | 133 |
| | July | 29.00 | 44.50 | 1.40 | 2.00 | 86 | 85 | 101 |
| | Oct. | 29.00 | 44.00 | 1.55 | 2.10 | 88 | 85 | 104 |
| 1937 | Jan. | 26.25 | 40.75 | 1.35 | 1.95 | 95 | 80 | 119 |
| | Apr. | 28.75 | 47.00 | 1.40 | 2.00 | 94 | 85 | 111 |
| | July | 32.75 | 48.75 | 1.60 | 2.20 | 89 | 90 | 99 |
| | Oct. | 32.25 | 47.75 | 1.65 | 2.25 | 90 | 82 | 110 |

**HORSES AND COLTS (ON FARMS), 1880-1938**
(Estimated Number and Value January 1)

| Year | COLORADO | | | UNITED STATES | | |
|---|---|---|---|---|---|---|
| | Number | Farm Value | | Number | Farm Value | |
| | | Per Head | Total | | Per Head | Total |
| 1880 | 44,000 | $ 54.00 | $ 2,376,000 | 10,903,000 | $ 53.74 | $ 585,910,000 |
| 1881 | 60,000 | 56.00 | 3,360,000 | 11,187,000 | 57.91 | 647,847,000 |
| 1882 | 75,000 | 59.00 | 4,425,000 | 11,444,000 | 58.75 | 672,354,000 |
| 1883 | 88,000 | 62.00 | 5,456,000 | 11,794,000 | 69.92 | 824,580,000 |
| 1884 | 110,000 | 66.00 | 7,260,000 | 12,215,000 | 73.80 | 901,434,000 |
| 1885 | 138,000 | 56.00 | 7,728,000 | 12,700,000 | 72.94 | 926,398,000 |
| 1886 | 157,000 | 59.00 | 9,263,000 | 13,276,000 | 70.62 | 937,602,000 |
| 1887 | 170,000 | 58.00 | 9,860,000 | 13,821,000 | 71.59 | 989,480,000 |
| 1888 | 180,000 | 58.00 | 10,440,000 | 14,490,000 | 72.03 | 1,043,687,000 |
| 1889 | 188,000 | 61.00 | 11,468,000 | 15,064,000 | 72.39 | 1,090,454,000 |
| 1890 | 195,000 | 55.00 | 10,725,000 | 15,732,000 | 69.27 | 1,089,794,000 |
| 1891 | 200,000 | 54.00 | 10,800,000 | 16,329,000 | 67.19 | 1,097,153,000 |
| 1892 | 205,000 | 52.00 | 10,660,000 | 16,846,000 | 64.56 | 1,087,578,000 |
| 1893 | 210,000 | 44.00 | 9,240,000 | 17,289,000 | 60.72 | 1,049,718,000 |
| 1894 | 215,000 | 30.00 | 6,450,000 | 17,709,000 | 46.63 | 825,855,000 |
| 1895 | 220,000 | 20.00 | 4,400,000 | 17,849,000 | 35.57 | 634,921,000 |
| 1896 | 221,000 | 22.00 | 4,862,000 | 17,876,000 | 32.34 | 578,165,000 |
| 1897 | 222,000 | 20.00 | 4,440,000 | 17,803,000 | 30.92 | 550,435,000 |
| 1898 | 223,000 | 23.00 | 5,129,000 | 17,698,000 | 33.35 | 590,304,000 |
| 1899 | 225,000 | 25.00 | 5,625,000 | 17,728,000 | 36.61 | 648,977,000 |
| 1900 | 227,000 | 28.00 | 6,356,000 | 17,856,000 | 43.56 | 777,843,000 |
| 1901 | 230,000 | 33.00 | 7,590,000 | 17,955,000 | 53.03 | 952,084,000 |
| 1902 | 235,000 | 40.00 | 9,400,000 | 17,968,000 | 58.52 | 1,051,452,000 |
| 1903 | 234,000 | 38.00 | 8,892,000 | 18,121,000 | 62.27 | 1,128,470,000 |
| 1904 | 232,000 | 42.00 | 9,744,000 | 18,331,000 | 67.59 | 1,238,957,000 |
| 1905 | 230,000 | 42.00 | 9,660,000 | 18,491,000 | 69.73 | 1,289,291,000 |
| 1906 | 235,000 | 54.00 | 12,690,000 | 18,806,000 | 79.77 | 1,500,114,000 |
| 1907 | 248,000 | 66.00 | 16,368,000 | 19,090,000 | 92.85 | 1,772,596,000 |
| 1908 | 260,000 | 71.00 | 18,460,000 | 19,444,000 | 92.76 | 1,803,687,000 |
| 1909 | 280,000 | 72.00 | 20,160,000 | 19,731,000 | 95.13 | 1,876,920,000 |
| 1910 | 300,000 | 85.00 | 25,500,000 | 19,972,000 | 107.70 | 2,150,950,000 |
| 1911 | 315,000 | 89.00 | 28,035,000 | 20,418,000 | 111.11 | 2,268,677,000 |
| 1912 | 320,000 | 80.00 | 25,600,000 | 20,726,000 | 105.58 | 2,188,308,000 |
| 1913 | 325,000 | 87.00 | 28,275,000 | 21,008,000 | 110.58 | 2,323,083,000 |
| 1914 | 330,000 | 83.00 | 27,390,000 | 21,308,000 | 109.27 | 2,328,261,000 |
| 1915 | 345,000 | 85.00 | 29,325,000 | 21,431,000 | 103.23 | 2,212,399,000 |
| 1916 | 365,000 | 90.00 | 32,850,000 | 21,334,000 | 101.45 | 2,164,360,000 |
| 1917 | 395,000 | 93.00 | 36,735,000 | 21,306,000 | 102.64 | 2,186,809,000 |
| 1918 | 440,000 | 97.00 | 42,680,000 | 21,238,000 | 103.97 | 2,208,056,000 |
| 1919 | 440,000 | 91.00 | 40,040,000 | 20,922,000 | 97.94 | 2,049,051,000 |
| 1920 | 421,000 | 79.00 | 33,375,000 | 20,091,000 | 96.45 | 1,937,859,000 |
| 1921 | 421,000 | 63.00 | 26,612,000 | 19,369,000 | 84.48 | 1,636,297,000 |
| 1922 | 415,000 | 56.00 | 23,133,000 | 18,764,000 | 71.01 | 1,332,508,000 |
| 1923 | 400,000 | 48.00 | 19,229,000 | 18,125,000 | 70.49 | 1,277,649,000 |
| 1924 | 385,000 | 45.00 | 17,248,000 | 17,378,000 | 65.39 | 1,136,311,000 |
| 1925 | 367,000 | 43.00 | 15,781,000 | 16,651,000 | 64.28 | 1,070,336,000 |
| 1926 | 360,000 | 47.00 | 16,920,000 | 16,083,000 | 65.31 | 1,050,367,000 |
| 1927 | 346,000 | 44.00 | 15,224,000 | 15,388,000 | 63.73 | 980,645,000 |
| 1928 | 343,000 | 43.00 | 14,749,000 | 14,792,000 | 66.71 | 986,783,000 |
| 1929 | 343,000 | 47.00 | 16,121,000 | 14,234,000 | 69.68 | 991,869,000 |
| 1930 | 338,000 | 44.00 | 14,872,000 | 13,742,000 | 69.98 | 961,664,000 |
| 1931 | 331,000 | 41.00 | 13,571,000 | 13,195,000 | 60.64 | 800,198,000 |
| 1932 | 324,000 | 34.00 | 11,016,000 | 12,664,000 | 53.48 | 677,211,000 |
| 1933 | 318,000 | 31.00 | 9,858,000 | 12,291,000 | 54.12 | 665,178,000 |
| 1934 | 297,000 | 41.00 | 12,062,000 | 12,052,000 | 66.88 | 805,994,000 |
| 1935 | 278,000 | 51.00 | 14,174,000 | 11,861,000 | 77.05 | 913,870,000 |
| 1936 | 264,000 | 69.00 | 18,286,000 | 11,635,000 | 96.82 | 1,126,457,000 |
| 1937 | 259,000 | 76.00 | 19,623,000 | 11,445,000 | 99.16 | 1,134,912,000 |
| 1938 | 254,000 | 68.00 | 17,178,000 | 11,163,000 | 90.83 | 1,013,960,000 |

## MULES AND MULE COLTS (ON FARMS), 1880-1938

(Estimated Number and Value January 1)

| Year | COLORADO | | | UNITED STATES | | |
|---|---|---|---|---|---|---|
| | Number | Farm Value | | Number | Farm Value | |
| | | Per Head | Total | | Per Head | Total |
| 1880 | 3,000 | $ 72.00 | $ 216,000 | 1,878,000 | $ 61.74 | $ 115,951,000 |
| 1881 | 4,000 | 78.00 | 312,000 | 1,912,000 | 68.84 | 131,630,000 |
| 1882 | 4,000 | 84.00 | 336,000 | 1,928,000 | 71.69 | 138,223,000 |
| 1883 | 4,000 | 90.00 | 360,000 | 1,975,000 | 77.79 | 153,626,000 |
| 1884 | 4,000 | 94.00 | 376,000 | 2,047,000 | 83.53 | 170,984,000 |
| 1885 | 4,000 | 75.00 | 300,000 | 2,102,000 | 81.88 | 172,112,000 |
| 1886 | 5,000 | 80.00 | 400,000 | 2,162,000 | 78.96 | 170,712,000 |
| 1887 | 5,000 | 84.00 | 420,000 | 2,213,000 | 78.39 | 173,467,000 |
| 1888 | 6,000 | 92.00 | 552,000 | 2,260,000 | 79.06 | 178,666,000 |
| 1889 | 6,000 | 95.00 | 570,000 | 2,295,000 | 78.95 | 181,191,000 |
| 1890 | 6,000 | 87.00 | 522,000 | 2,322,000 | 77.61 | 180,210,000 |
| 1891 | 6,000 | 84.00 | 504,000 | 2,377,000 | 76.93 | 182,854,000 |
| 1892 | 6,000 | 80.00 | 480,000 | 2,459,000 | 74.31 | 182,737,000 |
| 1893 | 7,000 | 71.00 | 497,000 | 2,550,000 | 69.18 | 176,405,000 |
| 1894 | 7,000 | 61.00 | 427,000 | 2,632,000 | 60.65 | 159,635,000 |
| 1895 | 7,000 | 57.00 | 399,000 | 2,708,000 | 47.23 | 127,899,000 |
| 1896 | 7,000 | 46.00 | 322,000 | 2,782,000 | 44.08 | 122,632,000 |
| 1897 | 7,000 | 43.00 | 301,000 | 2,836,000 | 40.49 | 114,841,000 |
| 1898 | 8,000 | 43.00 | 344,000 | 2,918,000 | 42.31 | 123,461,000 |
| 1899 | 8,000 | 44.00 | 352,000 | 3,012,000 | 43.52 | 131,081,000 |
| 1900 | 8,000 | 47.00 | 376,000 | 3,139,000 | 51.46 | 161,524,000 |
| 1901 | 8,000 | 47.00 | 376,000 | 3,190,000 | 63.47 | 202,480,000 |
| 1902 | 8,000 | 54.00 | 432,000 | 3,264,000 | 67.23 | 219,427,000 |
| 1903 | 9,000 | 55.00 | 495,000 | 3,353,000 | 71.73 | 240,524,000 |
| 1904 | 9,000 | 58.00 | 522,000 | 3,465,000 | 78.02 | 270,351,000 |
| 1905 | 9,000 | 63.00 | 567,000 | 3,586,000 | 87.06 | 312,188,000 |
| 1906 | 9,000 | 74.00 | 666,000 | 3,680,000 | 97.75 | 359,719,000 |
| 1907 | 10,000 | 92.00 | 920,000 | 3,814,000 | 111.46 | 425,112,000 |
| 1908 | 12,000 | 95.00 | 1,140,000 | 3,949,000 | 107.81 | 425,732,000 |
| 1909 | 13,000 | 95.00 | 1,235,000 | 4,085,000 | 108.20 | 442,014,000 |
| 1910 | 15,000 | 105.00 | 1,575,000 | 4,239,000 | 119.98 | 508,599,000 |
| 1911 | 19,000 | 105.00 | 1,995,000 | 4,429,000 | 125.73 | 556,865,000 |
| 1912 | 19,000 | 100.00 | 1,900,000 | 4,551,000 | 120.33 | 547,625,000 |
| 1913 | 20,000 | 104.00 | 2,080,000 | 4,683,000 | 124.10 | 581,161,000 |
| 1914 | 23,000 | 101.00 | 2,323,000 | 4,870,000 | 123.47 | 601,282,000 |
| 1915 | 26,000 | 100.00 | 2,600,000 | 5,062,000 | 112.19 | 567,891,000 |
| 1916 | 29,000 | 101.00 | 2,929,000 | 5,200,000 | 113.78 | 591,658,000 |
| 1917 | 31,000 | 104.00 | 3,224,000 | 5,353,000 | 118.45 | 634,073,000 |
| 1918 | 32,000 | 108.00 | 3,456,000 | 5,485,000 | 128.97 | 707,381,000 |
| 1919 | 32,000 | 107.00 | 3,424,000 | 5,568,000 | 135.58 | 754,927,000 |
| 1920 | 31,000 | 102.00 | 3,170,000 | 5,651,000 | 148.29 | 837,990,000 |
| 1921 | 32,000 | 91.00 | 2,912,000 | 5,768,000 | 117.37 | 676,975,000 |
| 1922 | 34,000 | 70.00 | 2,380,000 | 5,824,000 | 88.99 | 518,300,000 |
| 1923 | 36,000 | 62.00 | 2,228,000 | 5,893,000 | 86.87 | 511,919,000 |
| 1924 | 38,000 | 61.00 | 2,314,000 | 5,907,000 | 85.89 | 507,345,000 |
| 1925 | 38,000 | 57.00 | 2,166,000 | 5,918,000 | 82.91 | 490,668,000 |
| 1926 | 37,000 | 59.00 | 2,183,000 | 5,903,000 | 81.51 | 481,153,000 |
| 1927 | 35,000 | 55.00 | 1,925,000 | 5,804,000 | 74.51 | 432,434,000 |
| 1928 | 32,000 | 56.00 | 1,792,000 | 5,656,000 | 79.84 | 451,550,000 |
| 1929 | 31,000 | 58.00 | 1,798,000 | 5,510,000 | 82.45 | 454,300,000 |
| 1930 | 30,000 | 57.00 | 1,710,000 | 5,382,000 | 83.93 | 451,725,000 |
| 1931 | 28,000 | 52.00 | 1,456,000 | 5,273,000 | 69.23 | 365,049,000 |
| 1932 | 26,000 | 42.00 | 1,092,000 | 5,148,000 | 60.70 | 312,494,000 |
| 1933 | 24,000 | 39.00 | 936,000 | 5,046,000 | 60.42 | 304,895,000 |
| 1934 | 22,000 | 54.00 | 1,196,000 | 4,945,000 | 82.42 | 407,566,000 |
| 1935 | 19,000 | 66.00 | 1,263,000 | 4,822,000 | 99.34 | 478,998,000 |
| 1936 | 17,000 | 87.00 | 1,479,000 | 4,684,000 | 120.36 | 563,781,000 |
| 1937 | 17,000 | 96.00 | 1,625,000 | 4,571,000 | 129.93 | 593,898,000 |
| 1938 | 16,000 | 85.00 | 1,365,000 | 4,477,000 | 122.43 | 548,121,000 |

## ALL CATTLE AND CALVES (ON FARMS), 1880-1938

(Estimated Number and Value January 1)

| Year | COLORADO | | | UNITED STATES | | |
|---|---|---|---|---|---|---|
| | Number | Farm Value | | Number | Farm Value | |
| | | Per Head | Total | | Per Head | Total |
| 1880 | 809,000 | $ 14.30 | $ 11,551,000 | 43,347,000 | $ 17.80 | $ 771,600,000 |
| 1881 | 813,000 | 16.30 | 13,283,000 | 44,501,000 | 18.67 | 830,723,000 |
| 1882 | 827,000 | 20.50 | 16,956,000 | 45,738,000 | 20.93 | 957,447,000 |
| 1883 | 963,000 | 27.30 | 26,328,000 | 47,387,000 | 23.87 | 1,131,307,000 |
| 1884 | 1,141,000 | 26.90 | 30,687,000 | 49,804,000 | 25.26 | 1,257,918,000 |
| 1885 | 1,240,000 | 27.30 | 33,828,000 | 52,463,000 | 24.40 | 1,279,915,000 |
| 1886 | 1,300,000 | 26.20 | 34,010,000 | 54,868,000 | 22.20 | 1,218,024,000 |
| 1887 | 1,340,000 | 22.70 | 30,427,000 | 56,602,000 | 21.18 | 1,198,557,000 |
| 1888 | 1,350,000 | 20.50 | 27,696,000 | 58,599,000 | 19.39 | 1,136,378,000 |
| 1889 | 1,295,000 | 20.60 | 26,620,000 | 59,178,000 | 18.77 | 1,110,866,000 |
| 1890 | 1,176,000 | 17.40 | 20,505,000 | 60,014,000 | 16.95 | 1,017,030,000 |
| 1891 | 1,119,000 | 16.40 | 18,357,000 | 59,968,000 | 16.49 | 988,740,000 |
| 1892 | 1,064,000 | 17.00 | 18,098,000 | 58,126,000 | 16.81 | 977,093,000 |
| 1893 | 1,012,000 | 17.40 | 17,619,000 | 55,119,000 | 17.00 | 936,962,000 |
| 1894 | 942,000 | 16.00 | 15,057,000 | 51,713,000 | 16.84 | 870,821,000 |
| 1895 | 925,000 | 14.00 | 12,987,000 | 49,510,000 | 16.56 | 819,672,000 |
| 1896 | 940,000 | 17.70 | 16,659,000 | 49,205,000 | 17.86 | 878,608,000 |
| 1897 | 965,000 | 20.00 | 19,279,000 | 50,447,000 | 18.62 | 939,407,000 |
| 1898 | 991,000 | 26.60 | 26,326,000 | 52,868,000 | 22.79 | 1,204,853,000 |
| 1899 | 1,111,000 | 26.40 | 29,278,000 | 55,927,000 | 24.53 | 1,371,882,000 |
| 1900 | 1,223,000 | 28.30 | 34,600,000 | 59,739,000 | 26.50 | 1,583,340,000 |
| 1901 | 1,380,000 | 25.70 | 35,492,000 | 62,576,000 | 22.68 | 1,419,508,000 |
| 1902 | 1,510,000 | 23.50 | 35,430,000 | 64,418,000 | 21.48 | 1,383,447,000 |
| 1903 | 1,480,000 | 20.00 | 29,540,000 | 66,004,000 | 21.55 | 1,422,476,000 |
| 1904 | 1,461,000 | 17.30 | 25,330,000 | 66,442,000 | 19.69 | 1,308,204,000 |
| 1905 | 1,462,000 | 18.40 | 26,885,000 | 66,111,000 | 18.39 | 1,215,610,000 |
| 1906 | 1,435,000 | 18.90 | 27,161,000 | 65,009,000 | 19.65 | 1,277,694,000 |
| 1907 | 1,370,000 | 21.30 | 29,160,000 | 63,754,000 | 20.91 | 1,333,282,000 |
| 1908 | 1,292,000 | 21.50 | 27,778,000 | 61,989,000 | 20.92 | 1,296,952,000 |
| 1909 | 1,211,000 | 21.10 | 25,534,000 | 60,774,000 | 22.05 | 1,340,184,000 |
| 1910 | 1,102,000 | 25.10 | 27,614,000 | 58,993,000 | 24.54 | 1,447,681,000 |
| 1911 | 1,107,000 | 27.10 | 30,015,000 | 57,225,000 | 27.22 | 1,557,803,000 |
| 1912 | 1,085,000 | 30.00 | 32,584,000 | 55,675,000 | 27.68 | 1,541,274,000 |
| 1913 | 1,225,000 | 36.40 | 44,550,000 | 56,592,000 | 33.07 | 1,871,331,000 |
| 1914 | 1,360,000 | 42.70 | 58,126,000 | 59,461,000 | 38.97 | 2,317,253,000 |
| 1915 | 1,564,000 | 46.30 | 72,478,000 | 63,849,000 | 40.67 | 2,596,562,000 |
| 1916 | 1,601,000 | 48.10 | 77,029,000 | 67,438,000 | 41.08 | 2,770,364,000 |
| 1917 | 1,745,000 | 48.20 | 84,165,000 | 70,979,000 | 43.34 | 3,076,262,000 |
| 1918 | 1,865,000 | 54.00 | 100,746,000 | 73,040,000 | 50.01 | 3,652,958,000 |
| 1919 | 1,881,000 | 58.50 | 109,987,000 | 72,094,000 | 54.65 | 3,939,590,000 |
| 1920 | 1,757,000 | 49.70 | 87,323,000 | 70,400,000 | 52.64 | 3,706,171,000 |
| 1921 | 1,683,000 | 36.90 | 62,103,000 | 68,714,000 | 39.07 | 2,684,989,000 |
| 1922 | 1,680,000 | 29.40 | 49,392,000 | 68,795,000 | 30.39 | 2,090,487,000 |
| 1923 | 1,614,000 | 28.30 | 45,676,000 | 67,546,000 | 31.66 | 2,138,772,000 |
| 1924 | 1,540,000 | 27.70 | 42,658,000 | 65,996,000 | 32.11 | 2,119,141,000 |
| 1925 | 1,465,000 | 26.00 | 38,090,000 | 63,373,000 | 31.72 | 2,009,936,000 |
| 1926 | 1,406,000 | 32.00 | 44,992,000 | 60,576,000 | 36.80 | 2,229,080,000 |
| 1927 | 1,406,000 | 36.20 | 50,897,000 | 58,178,000 | 39.98 | 2,325,808,000 |
| 1928 | 1,377,000 | 46.70 | 64,306,000 | 57,322,000 | 50.63 | 2,902,237,000 |
| 1929 | 1,421,000 | 55.30 | 78,581,000 | 58,877,000 | 58.47 | 3,442,702,000 |
| 1930 | 1,454,000 | 50.90 | 74,009,000 | 61,003,000 | 56.36 | 3,438,056,000 |
| 1931 | 1,541,000 | 37.80 | 58,250,000 | 63,030,000 | 38.99 | 2,457,499,000 |
| 1932 | 1,555,000 | 22.50 | 34,988,000 | 65,770,000 | 26.40 | 1,736,015,000 |
| 1933 | 1,614,000 | 16.10 | 25,985,000 | 70,214,000 | 19.74 | 1,386,107,000 |
| 1934 | 1,773,000 | 14.50 | 25,760,000 | 74,262,000 | 17.78 | 1,320,340,000 |
| 1935 | 1,590,000 | 16.30 | 25,914,000 | 68,529,000 | 20.22 | 1,385,948,000 |
| 1936 | 1,510,000 | 30.30 | 45,720,000 | 67,929,000 | 34.09 | 2,315,847,000 |
| 1937 | 1,570,000 | 32.20 | 50,579,000 | 66,448,000 | 34.07 | 2,264,168,000 |
| 1938 | 1,554,000 | 31.50 | 48,987,000 | 65,930,000 | 36.64 | 2,415,690,000 |

## COWS AND HEIFERS, 2 YEARS OLD AND OLDER, KEPT FOR MILK (ON FARMS), 1880-1938

(Estimated Number and Value January 1)

| Year | COLORADO | | | UNITED STATES | | |
|---|---|---|---|---|---|---|
| | Number | Farm Value | | Number | Farm Value | |
| | | Per Head | Total | | Per Head | Total |
| 1880 | 25,000 | $ 23.00 | $ 575,000 | 11,754,000 | $ 23.31 | $ 273,958,000 |
| 1881 | 25,000 | 27.00 | 675,000 | 11,977,000 | 23.82 | 285,242,000 |
| 1882 | 26,000 | 36.00 | 936,000 | 12,234,000 | 26.12 | 319,503,000 |
| 1883 | 27,000 | 39.10 | 1,056,000 | 12,571,000 | 30.47 | 383,015,000 |
| 1884 | 32,000 | 40.60 | 1,299,000 | 12,883,000 | 31.58 | 406,781,000 |
| 1885 | 36,000 | 40.00 | 1,440,000 | 13,213,000 | 29.88 | 394,834,000 |
| 1886 | 40,000 | 40.70 | 1,628,000 | 13,478,000 | 27.52 | 370,898,000 |
| 1887 | 43,000 | 38.00 | 1,634,000 | 13,888,000 | 26.23 | 364,274,000 |
| 1888 | 48,000 | 37.20 | 1,786,000 | 14,350,000 | 24.82 | 356,166,000 |
| 1889 | 50,000 | 34.40 | 1,720,000 | 14,706,000 | 24.03 | 353,333,000 |
| 1890 | 55,000 | 30.40 | 1,672,000 | 15,000,000 | 22.30 | 334,563,000 |
| 1891 | 55,000 | 28.10 | 1,546,000 | 15,133,000 | 21.73 | 328,800,000 |
| 1892 | 57,000 | 26.00 | 1,482,000 | 15,177,000 | 21.53 | 326,691,000 |
| 1893 | 60,000 | 25.50 | 1,530,000 | 15,164,000 | 21.90 | 332,073,000 |
| 1894 | 60,000 | 23.10 | 1,386,000 | 15,237,000 | 21.86 | 333,067,000 |
| 1895 | 61,000 | 23.10 | 1,409,000 | 15,230,000 | 22.11 | 336,775,000 |
| 1896 | 63,000 | 25.00 | 1,575,000 | 15,266,000 | 22.53 | 343,881,000 |
| 1897 | 70,000 | 26.10 | 1,827,000 | 15,382,000 | 23.08 | 354,982,000 |
| 1898 | 72,000 | 32.50 | 2,340,000 | 15,641,000 | 27.34 | 427,607,000 |
| 1899 | 78,000 | 35.00 | 2,730,000 | 16,094,000 | 29.46 | 474,082,000 |
| 1900 | 85,000 | 36.20 | 3,077,000 | 16,544,000 | 31.30 | 517,811,000 |
| 1901 | 91,000 | 35.90 | 3,267,000 | 16,708,000 | 29.88 | 499,212,000 |
| 1902 | 93,000 | 35.10 | 3,264,000 | 16,992,000 | 29.08 | 494,104,000 |
| 1903 | 100,000 | 33.20 | 3,320,000 | 17,217,000 | 30.06 | 517,476,000 |
| 1904 | 100,000 | 30.10 | 3,010,000 | 17,485,000 | 29.00 | 507,057,000 |
| 1905 | 100,000 | 30.50 | 3,050,000 | 17,823,000 | 27.19 | 484,568,000 |
| 1906 | 104,000 | 30.80 | 3,203,000 | 18,230,000 | 29.34 | 534,938,000 |
| 1907 | 110,000 | 36.00 | 3,960,000 | 18,629,000 | 30.63 | 570,566,000 |
| 1908 | 114,000 | 37.00 | 4,218,000 | 18,992,000 | 30.48 | 578,910,000 |
| 1909 | 120,000 | 35.50 | 4,260,000 | 19,201,000 | 32.09 | 616,118,000 |
| 1910 | 126,000 | 41.00 | 5,166,000 | 19,450,000 | 35.40 | 688,609,000 |
| 1911 | 130,000 | 44.50 | 5,785,000 | 19,422,000 | 40.07 | 778,331,000 |
| 1912 | 136,000 | 47.00 | 6,392,000 | 19,517,000 | 39.42 | 769,340,000 |
| 1913 | 141,000 | 53.80 | 7,586,000 | 19,580,000 | 45.04 | 881,791,000 |
| 1914 | 162,000 | 63.00 | 10,206,000 | 19,821,000 | 53.91 | 1,068,518,000 |
| 1915 | 170,000 | 68.00 | 11,560,000 | 20,270,000 | 55.30 | 1,120,867,000 |
| 1916 | 195,000 | 72.00 | 14,040,000 | 20,752,000 | 53.81 | 1,116,707,000 |
| 1917 | 214,000 | 73.50 | 15,729,000 | 21,212,000 | 59.51 | 1,262,357,000 |
| 1918 | 224,000 | 82.00 | 18,368,000 | 21,537,000 | 70.63 | 1,521,072,000 |
| 1919 | 228,000 | 88.00 | 20,064,000 | 21,545,000 | 78.37 | 1,688,429,000 |
| 1920 | 230,000 | 86.00 | 19,780,000 | 21,455,000 | 81.51 | 1,748,820,000 |
| 1921 | 234,000 | 69.00 | 16,146,000 | 21,456,000 | 61.19 | 1,312,852,000 |
| 1922 | 240,000 | 56.00 | 13,440,000 | 21,851,000 | 48.68 | 1,063,609,000 |
| 1923 | 245,000 | 52.00 | 12,740,000 | 22,138,000 | 48.65 | 1,077,117,000 |
| 1924 | 250,000 | 49.00 | 12,250,000 | 22,331,000 | 49.91 | 1,114,589,000 |
| 1925 | 256,000 | 44.00 | 11,264,000 | 22,575,000 | 48.34 | 1,091,249,000 |
| 1926 | 256,000 | 49.00 | 12,544,000 | 22,410,000 | 54.65 | 1,224,595,000 |
| 1927 | 257,000 | 56.00 | 14,392,000 | 22,251,000 | 59.15 | 1,316,226,000 |
| 1928 | 257,000 | 69.00 | 17,733,000 | 22,231,000 | 73.38 | 1,631,270,000 |
| 1929 | 258,000 | 77.00 | 19,866,000 | 22,440,000 | 83.89 | 1,882,558,000 |
| 1930 | 259,000 | 72.00 | 18,648,000 | 23,032,000 | 82.70 | 1,904,794,000 |
| 1931 | 260,000 | 56.00 | 14,560,000 | 23,820,000 | 57.03 | 1,358,529,000 |
| 1932 | 266,000 | 36.00 | 9,576,000 | 24,896,000 | 39.51 | 983,671,000 |
| 1933 | 280,000 | 25.00 | 7,000,000 | 25,936,000 | 29.18 | 756,846,000 |
| 1934 | 300,000 | 22.00 | 6,600,000 | 26,931,000 | 27.00 | 727,039,000 |
| 1935 | 270,000 | 25.00 | 6,750,000 | 26,069,000 | 30.17 | 786,612,000 |
| 1936 | 248,000 | 42.00 | 10,416,000 | 25,439,000 | 49.27 | 1,253,427,000 |
| 1937 | 253,000 | 46.00 | 11,638,000 | 24,991,000 | 50.39 | 1,259,207,000 |
| 1938 | 245,000 | 46.00 | 11,270,000 | 24,902,000 | 54.45 | 1,355,926,000 |

## STOCK SHEEP AND LAMBS (ON FARMS) 1880-1938
(Excluding Sheep and Lambs on Feed)
(Estimated Number and Value January 1)

| Year | COLORADO | | | UNITED STATES | | |
|---|---|---|---|---|---|---|
| | Number | Farm Value | | Number | Farm Value | |
| | | Per Head | Total | | Per Head | Total |
| 1880 | 1,256,000 | $ 2.00 | $ 2,512,000 | 44,867,000 | $ 2.18 | $ 97,624,000 |
| 1881 | 1,317,000 | 2.10 | 2,766,000 | 47,371,000 | 2.35 | 111,173,000 |
| 1882 | 1,383,000 | 2.20 | 3,043,000 | 48,883,000 | 2.35 | 114,832,000 |
| 1883 | 1,424,000 | 2.20 | 3,133,000 | 50,935,000 | 2.53 | 128,959,000 |
| 1884 | 1,353,000 | 2.15 | 2,909,000 | 51,101,000 | 2.40 | 122,824,000 |
| 1885 | 1,285,000 | 1.85 | 2,377,000 | 49,620,000 | 2.19 | 108,687,000 |
| 1886 | 1,221,000 | 1.75 | 2,137,000 | 46,654,000 | 1.95 | 91,059,000 |
| 1887 | 1,160,000 | 1.60 | 1,856,000 | 44,217,000 | 2.05 | 90,705,000 |
| 1888 | 1,102,000 | 2.00 | 2,204,000 | 43,011,000 | 2.06 | 88,765,000 |
| 1889 | 1,036,000 | 2.25 | 2,331,000 | 42,365,000 | 2.14 | 90,785,000 |
| 1890 | 974,000 | 2.10 | 2,045,000 | 42,693,000 | 2.29 | 97,641,000 |
| 1891 | 949,000 | 2.35 | 2,230,000 | 43,882,000 | 2.51 | 110,348,000 |
| 1892 | 949,000 | 2.50 | 2,372,000 | 44,628,000 | 2.60 | 116,057,000 |
| 1893 | 949,000 | 2.50 | 2,372,000 | 44,567,000 | 2.64 | 117,840,000 |
| 1894 | 996,000 | 1.85 | 1,843,000 | 43,414,000 | 1.97 | 85,619,000 |
| 1895 | 1,006,000 | 1.50 | 1,509,000 | 41,827,000 | 1.57 | 65,800,000 |
| 1896 | 1,016,000 | 1.70 | 1,727,000 | 39,609,000 | 1.71 | 67,915,000 |
| 1897 | 1,140,000 | 1.75 | 1,995,000 | 38,891,000 | 1.84 | 71,507,000 |
| 1898 | 1,250,000 | 2.40 | 3,000,000 | 40,097,000 | 2.51 | 100,780,000 |
| 1899 | 1,312,000 | 2.70 | 3,542,000 | 42,688,000 | 2.80 | 119,552,000 |
| 1900 | 1,430,000 | 2.85 | 4,076,000 | 45,065,000 | 2.97 | 134,046,000 |
| 1901 | 1,468,000 | 2.95 | 4,331,000 | 46,126,000 | 2.96 | 136,335,000 |
| 1902 | 1,512,000 | 2.65 | 4,007,000 | 46,196,000 | 2.62 | 121,904,000 |
| 1903 | 1,480,000 | 2.20 | 3,256,000 | 44,436,000 | 2.62 | 116,548,000 |
| 1904 | 1,450,000 | 2.25 | 3,262,000 | 41,908,000 | 2.55 | 106,961,000 |
| 1905 | 1,250,000 | 2.70 | 3,375,000 | 40,410,000 | 2.77 | 111,962,000 |
| 1906 | 1,172,000 | 3.60 | 4,219,000 | 41,965,000 | 3.51 | 147,352,000 |
| 1907 | 1,255,000 | 3.55 | 4,455,000 | 43,460,000 | 3.81 | 165,371,000 |
| 1908 | 1,294,000 | 3.35 | 4,335,000 | 45,095,000 | 3.87 | 174,650,000 |
| 1909 | 1,332,000 | 3.10 | 4,129,000 | 47,098,000 | 3.42 | 161,192,000 |
| 1910 | 1,435,000 | 3.80 | 5,453,000 | 46,939,000 | 4.06 | 190,465,000 |
| 1911 | 1,495,000 | 3.60 | 5,382,000 | 46,055,000 | 3.83 | 176,431,000 |
| 1912 | 1,250,000 | 3.00 | 3,750,000 | 42,972,000 | 3.42 | 147,118,000 |
| 1913 | 1,320,000 | 3.60 | 4,752,000 | 40,544,000 | 3.87 | 156,949,000 |
| 1914 | 1,300,000 | 3.70 | 4,810,000 | 38,059,000 | 3.91 | 148,745,000 |
| 1915 | 1,345,000 | 4.40 | 5,918,000 | 36,263,000 | 4.39 | 159,146,000 |
| 1916 | 1,320,000 | 5.20 | 6,864,000 | 36,260,000 | 5.10 | 184,856,000 |
| 1917 | 1,260,000 | 7.50 | 9,450,000 | 35,246,000 | 7.06 | 248,917,000 |
| 1918 | 1,350,000 | 12.60 | 17,010,000 | 36,704,000 | 11.76 | 431,679,000 |
| 1919 | 1,200,000 | 10.90 | 13,080,000 | 38,360,000 | 11.49 | 440,730,000 |
| 1920 | 989,000 | 10.40 | 10,286,000 | 37,328,000 | 10.59 | 395,235,000 |
| 1921 | 885,000 | 5.50 | 4,872,000 | 35,426,000 | 6.34 | 224,454,000 |
| 1922 | 808,000 | 4.90 | 3,955,000 | 33,365,000 | 4.79 | 159,839,000 |
| 1923 | 949,000 | 7.90 | 7,535,000 | 32,597,000 | 7.50 | 244,452,000 |
| 1924 | 927,000 | 8.00 | 7,394,000 | 32,859,000 | 7.94 | 260,819,000 |
| 1925 | 965,000 | 10.50 | 10,100,000 | 34,469,000 | 9.63 | 331,971,000 |
| 1926 | 1,090,000 | 11.20 | 12,182,000 | 35,719,000 | 10.53 | 376,134,000 |
| 1927 | 1,281,000 | 10.10 | 12,888,000 | 38,067,000 | 9.79 | 372,784,000 |
| 1928 | 1,440,000 | 10.70 | 15,404,000 | 40,689,000 | 10.36 | 421,582,000 |
| 1929 | 1,598,000 | 11.50 | 18,307,000 | 43,481,000 | 10.71 | 465,609,000 |
| 1930 | 1,715,000 | 9.40 | 16,046,000 | 45,577,000 | 9.00 | 410,290,000 |
| 1931 | 1,801,000 | 6.00 | 10,861,000 | 47,720,000 | 5.40 | 257,742,000 |
| 1932 | 1,801,000 | 3.30 | 5,901,000 | 47,754,000 | 3.45 | 164,628,000 |
| 1933 | 1,693,000 | 2.90 | 4,910,000 | 47,324,000 | 2.91 | 137,786,000 |
| 1934 | 1,778,000 | 4.45 | 7,943,000 | 48,454,000 | 3.77 | 182,654,000 |
| 1935 | 1,671,000 | 4.95 | 8,260,000 | 46,634,000 | 4.33 | 201,889,000 |
| 1936 | 1,654,000 | 6.80 | 11,196,000 | 46,391,000 | 6.34 | 294,261,000 |
| 1937 | 1,737,000 | 6.40 | 11,036,000 | 47,051,000 | 6.03 | 283,828,000 |
| 1938 | 1,720,000 | 6.10 | 10,571,000 | 46,797,000 | 6.14 | 287,301,000 |

**ESTIMATED NUMBER OF SHEEP AND LAMBS ON FEED JANUARY 1**

| Year | Colorado Number | Per cent of Total in United States | United States Number |
|---|---|---|---|
| 1914 | 1,300,000 | ..... | ..... |
| 1915 | 1,116,000 | ..... | ..... |
| 1916 | 1,150,000 | ..... | ..... |
| 1917 | 1,250,000 | ..... | ..... |
| 1918 | 1,135,000 | ..... | ..... |
| 1919 | 940,000 | ..... | ..... |
| 1920 | 950,000 | ..... | ..... |
| 1921 | 1,283,000 | ..... | ..... |
| 1922 | 1,040,000 | ..... | ..... |
| 1923 | 1,500,000 | 34.5% | 4,351,000 |
| 1924 | 1,400,000 | 32.6% | 4,297,000 |
| 1925 | 1,600,000 | 39.7% | 4,028,000 |
| 1926 | 1,475,000 | 31.7% | 4,646,000 |
| 1927 | 770,000 | 18.0% | 4,284,000 |
| 1928 | 1,580,000 | 35.2% | 4,488,000 |
| 1929 | 1,520,000 | 31.5% | 4,822,000 |
| 1930 | 2,035,000 | 34.6% | 5,886,000 |
| 1931 | 1,550,000 | 28.6% | 5,428,000 |
| 1932 | 1,590,000 | 25.8% | 6,160,000 |
| 1933 | 1,400,000 | 24.6% | 5,701,000 |
| 1934 | 1,250,000 | 24.0% | 5,214,000 |
| 1935 | 1,085,000 | 19.5% | 5,561,000 |
| 1936 | 1,250,000 | 22.4% | 5,581,000 |
| 1937 | 1,030,000 | 18.8% | 5,487,000 |
| 1938 | 1,195,000 | 19.7% | 6,066,000 |

Note—United States estimates were not made prior to Jan. 1, 1923.

**ESTIMATED NUMBER OF SHEEP AND LAMBS ON FEED JANUARY 1 OF EACH YEAR —BY SECTIONS**

| Year | Northern Colorado | Arkansas Valley | San Luis Valley | Western Slope | Miscellaneous Sections | State Total |
|---|---|---|---|---|---|---|
| 1922 | 760,000 | 225,000 | 30,000 | 25,000 | ..... | 1,040,000 |
| 1923 | 1,175,000 | 235,000 | 65,000 | 25,000 | ..... | 1,500,000 |
| 1924 | 1,150,000 | 170,000 | 55,000 | 25,000 | ..... | 1,400,000 |
| 1925 | 1,250,000 | 265,000 | 60,000 | 25,000 | ..... | 1,600,000 |
| 1926 | 1,090,000 | 285,000 | 75,000 | 25,000 | ..... | 1,475,000 |
| 1927 | 520,000 | 177,000 | 54,000 | 19,000 | ..... | 770,000 |
| 1928 | 1,265,000 | 275,000 | 30,000 | 10,000 | ..... | 1,580,000 |
| 1929 | 1,100,000 | 385,000 | 22,000 | 13,000 | ..... | 1,520,000 |
| 1930 | 1,490,000 | 475,000 | 45,000 | 25,000 | ..... | 2,035,000 |
| 1931 | 975,000 | 360,000 | 90,000 | 80,000 | 45,000 | 1,550,000 |
| 1932 | 1,100,000 | 375,000 | 50,000 | 25,000 | 40,000 | 1,590,000 |
| 1933 | 955,000 | 330,000 | 65,000 | 40,000 | 10,000 | 1,400,000 |
| 1934 | 835,000 | 300,000 | 60,000 | 40,000 | 15,000 | 1,250,000 |
| 1935 | 840,000 | 200,000 | 10,000 | 30,000 | 5,000 | 1,085,000 |
| 1936 | 980,000 | 180,000 | 45,000 | 35,000 | 10,000 | 1,250,000 |
| 1937 | 750,000 | 175,000 | 45,000 | 45,000 | 15,000 | 1,030,000 |
| 1938 | 890,000 | 200,000 | 40,000 | 55,000 | 10,000 | 1,195,000 |

## CATTLE ON GRAIN FEED FOR MARKET (ESTIMATED NUMBER JANUARY 1)
(By Sections of the State)

| Year | Northern Colorado Number | Arkansas Valley Number | Western Slope Number | Other Sections Number | State Total Number |
|---|---|---|---|---|---|
| 1928 | 120,000 | 12,000 | 4,000 | 4,000 | 140,000 |
| 1929 | 120,000 | 13,000 | 3,000 | 4,000 | 140,000 |
| 1930 | 105,000 | 14,000 | 3,000 | 3,000 | 125,000 |
| 1931 | 125,000 | 9,000 | 3,000 | 5,000 | 142,000 |
| 1932 | 79,000 | 6,000 | 2,000 | 3,000 | 90,000 |
| 1933 | 65,000 | 5,000 | 3,000 | 2,000 | 75,000 |
| 1934 | 85,000 | 5,000 | 3,000 | 3,000 | 96,000 |
| 1935 | 80,000 | 3,500 | 2,000 | 1,500 | 87,000 |
| 1936 | 110,000 | 6,000 | 3,000 | 2,000 | 121,000 |
| 1937 | 130,000 | 8,000 | 4,000 | 3,000 | 145,000 |
| 1938 | 130,000 | 8,000 | 3,500 | 1,500 | 143,000 |

## CATTLE AND CALVES (CONDITION IN PERCENT OF NORMAL FIRST OF MONTH)

| Year | Jan. | Feb. | March | April | May | June | July | Aug. | Sept. | Oct. | Nov. | Dec. |
|---|---|---|---|---|---|---|---|---|---|---|---|---|
| 1923 | 92 | 96 | 96 | 91 | 89 | 93 | 96 | 98 | 104 | 101 | 98 | 97 |
| 1924 | 96 | 98 | 101 | 96 | 94 | 92 | 92 | 93 | 90 | 92 | 93 | 94 |
| 1925 | 91 | 88 | 92 | 91 | 93 | 91 | 91 | 93 | 97 | 98 | 97 | 98 |
| 1926 | 98 | 97 | 98 | 98 | 95 | 98 | 100 | 100 | 98 | 97 | 98 | 97 |
| 1927 | 97 | 98 | 99 | 98 | 97 | 93 | 95 | 97 | 99 | 99 | 100 | 100 |
| 1928 | 99 | 100 | 98 | 100 | 98 | 99 | 101 | 100 | 96 | 95 | 95 | 95 |
| 1929 | 93 | 94 | 91 | 90 | 89 | 91 | 89 | 92 | 94 | 96 | 96 | 93 |
| 1930 | 95 | 93 | 94 | 95 | 96 | 94 | 91 | 91 | 94 | 96 | 95 | 92 |
| 1931 | 91 | 92 | 93 | 91 | 91 | 91 | 91 | 85 | 85 | 85 | 84 | 82 |
| 1932 | 82 | 79 | 80 | 78 | 76 | 81 | 84 | 84 | 82 | 80 | 80 | 81 |
| 1833 | 81 | 81 | 80 | 80 | 78 | 81 | 84 | 84 | 85 | 86 | 84 | 84 |
| 1934 | 84 | 85 | 85 | 85 | 87 | 84 | 77 | 70 | 70 | 70 | 69 | 73 |
| 1935 | 72 | 71 | 71 | 71 | 68 | 71 | 82 | 84 | 85 | 85 | 85 | 88 |
| 1936 | 85 | 86 | 84 | 84 | 84 | 87 | 87 | 82 | 86 | 86 | 88 | 87 |
| 1937 | 86 | 83 | 83 | 83 | 83 | 83 | 87 | 86 | 83 | 85 | 84 | 84 |
| 1938 | 83 | 84 | 83 | 84 | 84 | 87 | 89 | 90 | 90 | 91 | 91 | 88 |
| Av. 1923-1938 | 89.0 | 89.0 | 89.2 | 88.4 | 87.6 | 88.5 | 89.8 | 89.3 | 89.9 | 90.1 | 89.8 | 89.6 |

## SHEEP AND LAMBS (CONDITION IN PERCENT OF NORMAL FIRST OF MONTH)

| | | | | | | | | | | | | |
|---|---|---|---|---|---|---|---|---|---|---|---|---|
| 1923 | 94 | 98 | 98 | 93 | 91 | 93 | 97 | 100 | 105 | 101 | 100 | 98 |
| 1924 | 98 | 98 | 101 | 99 | 96 | 97 | 95 | 96 | 92 | 94 | 96 | 97 |
| 1925 | 97 | 93 | 93 | 96 | 98 | 96 | 94 | 97 | 98 | 98 | 99 | 100 |
| 1926 | 99 | 97 | 98 | 97 | 97 | 98 | 100 | 99 | 99 | 99 | 98 | 98 |
| 1927 | 97 | 99 | 99 | 98 | 97 | 96 | 95 | 98 | 99 | 98 | 100 | 100 |
| 1928 | 99 | 99 | 99 | 97 | 98 | 98 | 100 | 98 | 97 | 96 | 97 | 96 |
| 1929 | 94 | 94 | 90 | 89 | 88 | 88 | 90 | 93 | 94 | 96 | 96 | 93 |
| 1930 | 95 | 94 | 95 | 96 | 97 | 94 | 91 | 92 | 94 | 96 | 95 | 92 |
| 1931 | 92 | 92 | 91 | 90 | 93 | 90 | 89 | 84 | 87 | 86 | 84 | 82 |
| 1932 | 81 | 76 | 76 | 75 | 74 | 79 | 83 | 86 | 88 | 85 | 85 | 86 |
| 1933 | 86 | 86 | 85 | 86 | 83 | 81 | 85 | 86 | 88 | 88 | 87 | 86 |
| 1934 | 86 | 87 | 87 | 88 | 90 | 87 | 79 | 78 | 77 | 75 | 75 | 78 |
| 1935 | 77 | 77 | 77 | 75 | 77 | 78 | 85 | 87 | 90 | 89 | 89 | 91 |
| 1936 | 88 | 88 | 87 | 86 | 88 | 90 | 88 | 87 | 91 | 91 | 90 | 91 |
| 1937 | 89 | 85 | 85 | 87 | 87 | 88 | 90 | 91 | 89 | 89 | 90 | 88 |
| 1938 | 89 | 88 | 86 | 86 | 87 | 88 | 91 | 93 | 92 | 91 | 92 | 89 |
| Av. 1923-1938 | 91.3 | 90.7 | 90.4 | 89.9 | 90.1 | 90.1 | 90.8 | 91.6 | 92.5 | 92.0 | 92.1 | 91.6 |

## RANGES (CONDITION IN PERCENT OF NORMAL FIRST OF MONTH)

| | | | | | | | | | | | | |
|---|---|---|---|---|---|---|---|---|---|---|---|---|
| 1923 | 67 | 80 | 83 | 85 | 84 | 96 | 96 | 99 | 106 | 102 | 99 | 97 |
| 1924 | 98 | 92 | 97 | 95 | 95 | 94 | 93 | 87 | 84 | 79 | 85 | 85 |
| 1925 | 84 | 84 | 92 | 91 | 92 | 86 | 85 | 90 | 98 | 98 | 98 | 98 |
| 1926 | 98 | 97 | 96 | 97 | 96 | 100 | 101 | 101 | 98 | 96 | 96 | 93 |
| 1927 | 94 | 96 | 95 | 97 | 96 | 87 | 94 | 98 | 101 | 101 | 101 | 100 |
| 1928 | 100 | 99 | 98 | 98 | 95 | 99 | 103 | 99 | 93 | 92 | 90 | 91 |
| 1929 | 89 | 90 | 87 | 87 | 85 | 90 | 88 | 87 | 94 | 94 | 93 | 90 |
| 1930 | 91 | 90 | 90 | 94 | 96 | 94 | 86 | 89 | 95 | 94 | 92 | 87 |
| 1931 | 84 | 85 | 88 | 88 | 90 | 91 | 85 | 76 | 74 | 70 | 73 | 70 |
| 1932 | 74 | 70 | 72 | 70 | 73 | 81 | 83 | 79 | 75 | 71 | 70 | 72 |
| 1933 | 70 | 71 | 70 | 69 | 70 | 81 | 82 | 78 | 80 | 82 | 78 | 78 |
| 1934 | 77 | 76 | 77 | 80 | 85 | 76 | 63 | 51 | 52 | 52 | 49 | 51 |
| 1935 | 53 | 53 | 52 | 54 | 60 | 71 | 84 | 81 | 80 | 80 | 77 | 79 |
| 1936 | 78 | 77 | 75 | 74 | 77 | 84 | 79 | 70 | 82 | 80 | 80 | 77 |
| 1937 | 78 | 74 | 75 | 74 | 77 | 77 | 83 | 80 | 72 | 75 | 74 | 72 |
| 1938 | 73 | 74 | 74 | 76 | 79 | 87 | 91 | 88 | 85 | 89 | 87 | 83 |
| Av. 1923-1938 | 81.8 | 81.8 | 82.6 | 83.1 | 84.4 | 87.1 | 86.9 | 84.6 | 85.6 | 84.7 | 83.9 | 82.7 |

## HOGS AND PIGS (ON FARMS), 1880-1938

(Estimated Number and Value January 1)

| Year | COLORADO | | | UNITED STATES | | |
|---|---|---|---|---|---|---|
| | Number | Farm Value | | Number | Farm Value | |
| | | Per Head | Total | | Per Head | Total |
| 1880 | 11,000 | $ 6.80 | $ 75,000 | 44,327,000 | $ 4.40 | $ 195,008,000 |
| 1881 | 13,000 | 6.60 | 86,000 | 43,076,000 | 4.80 | 206,878,000 |
| 1882 | 16,000 | 8.00 | 128,000 | 42,566,000 | 6.00 | 255,596,000 |
| 1883 | 20,000 | 11.60 | 232,000 | 43,440,000 | 6.74 | 292,994,000 |
| 1884 | 25,000 | 9.50 | 238,000 | 45,961,000 | 5.64 | 259,053,000 |
| 1885 | 30,000 | 8.90 | 267,000 | 47,330,000 | 5.06 | 239,548,000 |
| 1886 | 35,000 | 7.40 | 259,000 | 45,457,000 | 4.30 | 195,458,000 |
| 1887 | 43,000 | 6.90 | 297,000 | 42,563,000 | 4.60 | 195,964,000 |
| 1888 | 50,000 | 6.50 | 325,000 | 42,134,000 | 5.12 | 215,540,000 |
| 1889 | 63,000 | 7.40 | 466,000 | 44,508,000 | 5.80 | 258,240,000 |
| 1890 | 78,000 | 6.10 | 476,000 | 48,130,000 | 4.80 | 231,103,000 |
| 1891 | 84,000 | 5.40 | 454,000 | 47,435,000 | 4.24 | 201,045,000 |
| 1892 | 89,000 | 5.50 | 490,000 | 45,165,000 | 4.65 | 209,935,000 |
| 1893 | 94,000 | 7.20 | 677,000 | 43,652,000 | 6.37 | 278,153,000 |
| 1894 | 98,000 | 7.40 | 725,000 | 46,522,000 | 6.06 | 281,867,000 |
| 1895 | 102,000 | 5.80 | 592,000 | 47,628,000 | 5.09 | 242,659,000 |
| 1896 | 102,000 | 5.70 | 581,000 | 49,154,000 | 4.50 | 221,278,000 |
| 1897 | 105,000 | 4.55 | 478,000 | 51,232,000 | 4.36 | 223,296,000 |
| 1898 | 107,000 | 5.10 | 546,000 | 53,282,000 | 4.70 | 250,188,000 |
| 1899 | 108,000 | 5.00 | 540,000 | 51,558,000 | 4.67 | 240,717,000 |
| 1900 | 108,000 | 5.50 | 594,000 | 51,055,000 | 5.36 | 273,829,000 |
| 1901 | 112,000 | 6.40 | 717,000 | 50,681,000 | 6.08 | 308,375,000 |
| 1902 | 114,000 | 6.90 | 787,000 | 47,858,000 | 6.95 | 332,559,000 |
| 1903 | 113,000 | 8.50 | 960,000 | 48,100,000 | 7.69 | 370,039,000 |
| 1904 | 124,000 | 7.60 | 942,000 | 51,623,000 | 6.08 | 313,788,000 |
| 1905 | 133,000 | 7.20 | 958,000 | 53,176,000 | 5.89 | 312,941,000 |
| 1906 | 150,000 | 6.80 | 1,020,000 | 53,633,000 | 6.07 | 325,689,000 |
| 1907 | 165,000 | 8.80 | 1,452,000 | 56,543,000 | 7.54 | 426,236,000 |
| 1908 | 165,000 | 8.00 | 1,320,000 | 58,388,000 | 5.99 | 349,906,000 |
| 1909 | 160,000 | 7.00 | 1,120,000 | 52,508,000 | 6.45 | 338,728,000 |
| 1910 | 160,000 | 9.50 | 1,520,000 | 48,072,000 | 9.05 | 435,180,000 |
| 1911 | 188,000 | 9.80 | 1,842,000 | 55,366,000 | 9.33 | 516,304,000 |
| 1912 | 186,000 | 8.00 | 1,488,000 | 55,394,000 | 7.99 | 442,354,000 |
| 1913 | 210,000 | 11.00 | 2,310,000 | 53,747,000 | 9.89 | 531,586,000 |
| 1914 | 280,000 | 10.50 | 2,940,000 | 52,853,000 | 10.51 | 555,435,000 |
| 1915 | 388,000 | 10.50 | 4,074,000 | 56,600,000 | 9.95 | 563,289,000 |
| 1916 | 420,000 | 8.20 | 3,444,000 | 60,596,000 | 8.48 | 514,138,000 |
| 1917 | 395,000 | 12.00 | 4,740,000 | 57,578,000 | 11.82 | 680,599,000 |
| 1918 | 425,000 | 20.00 | 8,500,000 | 62,931,000 | 19.69 | 1,239,346,000 |
| 1919 | 458,000 | 22.00 | 10,076,000 | 64,326,000 | 22.18 | 1,426,499,000 |
| 1920 | 450,000 | 17.80 | 8,010,000 | 60,159,000 | 20.00 | 1,203,052,000 |
| 1921 | 414,000 | 12.20 | 5,051,000 | 58,942,000 | 13.63 | 803,544,000 |
| 1922 | 455,000 | 9.50 | 4,322,000 | 59,849,000 | 10.58 | 633,313,000 |
| 1923 | 592,000 | 10.40 | 6,157,000 | 69,304,000 | 12.29 | 851,838,000 |
| 1924 | 575,000 | 9.40 | 5,405,000 | 66,576,000 | 10.30 | 685,574,000 |
| 1925 | 493,000 | 10.90 | 5,374,000 | 55,770,000 | 13.15 | 733,220,000 |
| 1926 | 443,000 | 13.60 | 6,025,000 | 52,105,000 | 15.66 | 815,720,000 |
| 1927 | 443,000 | 16.00 | 7,088,000 | 55,496,000 | 17.19 | 953,974,000 |
| 1928 | 509,000 | 13.10 | 6,668,000 | 61,873,000 | 13.17 | 814,902,000 |
| 1929 | 550,000 | 12.10 | 6,655,000 | 59,042,000 | 12.93 | 763,604,000 |
| 1930 | 495,000 | 12.00 | 5,940,000 | 55,705,000 | 13.45 | 749,481,000 |
| 1931 | 520,000 | 11.10 | 5,772,000 | 54,835,000 | 11.35 | 622,239,000 |
| 1932 | 624,000 | 5.30 | 3,307,000 | 59,301,000 | 6.13 | 363,315,000 |
| 1933 | 536,000 | 3.10 | 1,662,000 | 62,127,000 | 4.21 | 261,730,000 |
| 1934 | 440,000 | 3.40 | 1,489,000 | 58,621,000 | 4.09 | 239,541,000 |
| 1935 | 268,000 | 5.20 | 1,386,000 | 39,004,000 | 6.31 | 246,196,000 |
| 1936 | 259,000 | 13.30 | 3,452,000 | 42,837,000 | 12.72 | 544,911,000 |
| 1937 | 298,000 | 11.30 | 3,369,000 | 42,948,000 | 11.89 | 510,504,000 |
| 1938 | 253,000 | 9.80 | 2,485,000 | 44,418,000 | 11.21 | 498,025,000 |

## LIVESTOCK ON FARMS JANUARY 1, BY CLASSES

### CATTLE

| Year | Total | Milk Cattle | | | Other Cattle | | | | |
|---|---|---|---|---|---|---|---|---|---|
| | | Cows 2+ | Heifers 1-2 | Heifer Calves | Cows 2+ | Heifers 1-2 | Calves | Steers 1+ | Bulls 1+ |
| | (Thousand Head) | | | | | | | | |
| 1924 | --- | --- | --- | --- | --- | --- | --- | --- | --- |
| 1925 | 1,465 | 256 | 55 | 65 | 436 | 119 | 285 | 220 | 29 |
| 1926 | 1,406 | 256 | 55 | 65 | 411 | 114 | 272 | 205 | 28 |
| 1927 | 1,406 | 257 | 55 | 65 | 406 | 114 | 281 | 200 | 28 |
| 1928 | 1,377 | 257 | 56 | 65 | 411 | 114 | 275 | 170 | 29 |
| 1929 | 1,421 | 258 | 57 | 66 | 431 | 118 | 286 | 175 | 30 |
| 1930 | 1,454 | 259 | 57 | 66 | 446 | 123 | 302 | 170 | 31 |
| 1931 | 1,541 | 260 | 57 | 68 | 458 | 144 | 346 | 176 | 32 |
| 1932 | 1,555 | 266 | 59 | 73 | 474 | 144 | 363 | 143 | 33 |
| 1933 | 1,614 | 280 | 64 | 71 | 519 | 146 | 381 | 119 | 34 |
| 1934 | 1,773 | 300 | 62 | 76 | 575 | 150 | 420 | 153 | 37 |
| 1935 | 1,590 | 270 | 57 | 64 | 492 | 140 | 395 | 139 | 33 |
| 1936 | 1,510 | 248 | 52 | 60 | 500 | 144 | 330 | 143 | 33 |
| 1937 | 1,570 | 253 | 53 | 62 | 489 | 145 | 362 | 173 | 33 |
| 1938[1] | 1,554 | 245 | 53 | 62 | 508 | 153 | 330 | 170 | 33 |

[1]Preliminary.

### SHEEP

| Year | All Sheep | On Feed | Stock Sheep | | | | | |
|---|---|---|---|---|---|---|---|---|
| | | | Total | Lambs | | One Year and Over | | |
| | | | | Ewes | W. & R. | Ewes | Rams | Wether |
| | (Thousand Head) | | | | | | | |
| 1924 | ---- | ---- | ---- | ---- | ---- | ---- | ---- | --- |
| 1925 | 2,565 | 1,600 | 965 | 87 | 9 | 835 | 27 | 7 |
| 1926 | 2,565 | 1,475 | 1,090 | 110 | 13 | 930 | 31 | 6 |
| 1927 | 2,051 | 770 | 1,281 | 145 | 14 | 1,080 | 36 | 6 |
| 1928 | 3,020 | 1,580 | 1,440 | 170 | 15 | 1,210 | 40 | 5 |
| 1929 | 3,118 | 1,520 | 1,598 | 208 | 15 | 1,325 | 45 | 5 |
| 1930 | 3,750 | 2,035 | 1,715 | 180 | 14 | 1,465 | 51 | 5 |
| 1931 | 3,351 | 1,550 | 1,801 | 215 | 28 | 1,500 | 53 | 5 |
| 1932 | 3,391 | 1,590 | 1,801 | 170 | 30 | 1,542 | 54 | 5 |
| 1933 | 3,093 | 1,400 | 1,693 | 175 | 20 | 1,443 | 50 | 5 |
| 1934 | 3,028 | 1,250 | 1,778 | 235 | 25 | 1,460 | 53 | 5 |
| 1935 | 2,756 | 1,085 | 1,671 | 220 | 25 | 1,370 | 51 | 5 |
| 1936 | 2,904 | 1,250 | 1,654 | 155 | 15 | 1,428 | 51 | 5 |
| 1937 | 2,767 | 1,030 | 1,737 | 190 | 20 | 1,470 | 52 | 5 |
| 1938[1] | 2,915 | 1,195 | 1,720 | 180 | 20 | 1,463 | 52 | 5 |

[1]Preliminary.

### HOGS

| Year | Total | 6 Mo. — | Sows and Gilts | Other 6 Mo. + |
|---|---|---|---|---|
| | (Thousand Head) | | | |
| 1924 | --- | --- | --- | --- |
| 1925 | 493 | 239 | 76 | 178 |
| 1926 | 443 | 215 | 68 | 160 |
| 1927 | 443 | 229 | 85 | 129 |
| 1928 | 509 | 236 | 85 | 188 |
| 1929 | 550 | 290 | 82 | 178 |
| 1930 | 495 | 255 | 83 | 157 |
| 1931 | 520 | 268 | 87 | 165 |
| 1932 | 624 | 325 | 93 | 206 |
| 1933 | 536 | 280 | 70 | 186 |
| 1934 | 440 | 222 | 58 | 160 |
| 1935 | 268 | 115 | 28 | 125 |
| 1936 | 259 | 123 | 41 | 95 |
| 1937 | 298 | 160 | 37 | 101 |
| 1938[1] | 253 | 140 | 35 | 78 |

[1]Preliminary.

## MEAT ANIMALS—AMOUNT AND VALUE OF FARM PRODUCTION, 1924-1937
### ALL CATTLE AND CALVES

| Calendar Year | Calf Crop (Calves Born) Head | Shipped In[1] Cattle and Calves Head | Shipped Out[2] and Local Slaughter | | Farm Slaughter Cattle and Calves Head | Net Production (Amount and Value) | | | |
|---|---|---|---|---|---|---|---|---|---|
| | | | | | | Cattle | | Calves | |
| | | | Cattle Head | Calves Head | | Amount Pounds[3] | Value | Amount Pounds[3] | Value |
| | (All figures in thousands—i. e. (000) omitted) | | | | | | | | |
| 1924 | 509 | 206 | 589 | 118 | 27 | 286,325 | $16,321 | 36,575 | $ 2,816 |
| 1925 | 489 | 277 | 634 | 112 | 25 | 284,595 | 18,499 | 34,925 | 2,934 |
| 1926 | 493 | 213 | 557 | 73 | 23 | 307,945 | 20,940 | 23,650 | 2,294 |
| 1927 | 482 | 347 | 679 | 105 | 21 | 289,335 | 22,568 | 32,175 | 3,346 |
| 1928 | 489 | 245 | 529 | 63 | 20 | 296,930 | 29,396 | 20,325 | 2,439 |
| 1929 | 506 | 237 | 522 | 85 | 18 | 283,305 | 27,481 | 26,075 | 3,129 |
| 1930 | 519 | 211 | 480 | 59 | 18 | 293,870 | 23,803 | 18,925 | 2,063 |
| 1931 | 550 | 175 | 553 | 64 | 18 | 335,500 | 18,452 | 20,300 | 1,522 |
| 1932 | 560 | 115 | 470 | 78 | 18 | 359,285 | 16,168 | 22,950 | 1,148 |
| 1933 | 611 | 138 | 435 | 72 | 20 | 385,920 | 13,893 | 22,800 | 1,072 |
| 1934 | 666 | 146 | 537 | 85 | 25 | 354,690 | 11,876 | 36,525 | 1,560 |
| 1935 | 500 | 138 | 547 | 73 | 20 | 337,110 | 20,821 | 23,600 | 1,700 |
| 1936 | 516 | 198 | 496 | 90 | 19 | 301,860 | 18,715 | 26,850 | 1,960 |
| 1937 | 539 | 231 | 597 | 110 | 24 | 335,015 | 25,126 | 33,250 | 2,726 |

### SHEEP AND LAMBS

| Calendar Year | Lamb Crop (Lambs Docked) Head | Shipped In[1] Sheep and Lambs Head | Shipped Out[2] and Local Slaughter | | Farm Slaughter Sheep and Lambs Head | Net Production (Amount and Value) | | | |
|---|---|---|---|---|---|---|---|---|---|
| | | | | | | Sheep | | Lambs | |
| | | | Sheep Head | Lambs Head | | Amount Pounds[3] | Value | Amount Pounds[3] | Value |
| | (All figures in thousands—i. e. (000) omitted) | | | | | | | | |
| 1924 | 734 | 1,939 | 98 | 2,144 | 20 | —400 | $ —31 | 73,483 | $ 8,744 |
| 1925 | 701 | 2,003 | 101 | 2,415 | 18 | 780 | 68 | 74,116 | 10,006 |
| 1926 | 818 | 1,291 | 119 | 2,290 | 19 | 2,790 | 226 | 73,157 | 8,852 |
| 1927 | 918 | 2,004 | 51 | 1,662 | 20 | 5,140 | 370 | 76,028 | 9,123 |
| 1928 | 968 | 1,816 | 62 | 2,341 | 23 | 5,575 | 424 | 81,442 | 10,587 |
| 1929 | 1,034 | 2,209 | 84 | 2,239 | 23 | —1,220 | —92 | 91,943 | 11,769 |
| 1930 | 1,216 | 1,366 | 161 | 2,492 | 23 | 7,685 | 400 | 92,437 | 7,950 |
| 1931 | 1,200 | 1,889 | 232 | 2,500 | 25 | 9,946 | 348 | 89,768 | 5,925 |
| 1932 | 1,126 | 1,483 | 207 | 2,273 | 28 | —6,285 | —123 | 91,575 | 4,487 |
| 1933 | 1,111 | 1,490 | 182 | 2,137 | 26 | —10,900 | —218 | 95,475 | 4,678 |
| 1934 | 1,270 | 1,312 | 259 | 2,106 | 24 | 5,100 | 106 | 94,935 | 6,076 |
| 1935 | 1,028 | 1,515 | 263 | 1,908 | 26 | 7,785 | 280 | 81,240 | 6,337 |
| 1936 | 1,242 | 1,298 | 188 | 2,209 | 25 | 3,240 | 131 | 100,050 | 8,704 |
| 1937 | 1,250 | 1,484 | 235 | 2,066 | 25 | 5,250 | 247 | 99,620 | 9,564 |

### HOGS AND PIGS

| Calendar Year | Pig Crop (Pigs Saved) | | | Shipped In[1] Head | Shipped Out[2] and Local Slaughter Head | Farm Slaughter Head | Net Production (Amount and Value) | |
|---|---|---|---|---|---|---|---|---|
| | First 6 Months Head | Last 6 Months Head | Annual Total Head | | | | Amount Pounds[3] | Value |
| | (All figures in thousands—i. e. (000) omitted) | | | | | | | |
| 1924 | 355 | 234 | 589 | 20 | 537 | 75 | 124,165 | $ 8,443 |
| 1925 | 353 | 195 | 548 | 21 | 467 | 75 | 113,895 | 12,073 |
| 1926 | 348 | 192 | 540 | 21 | 398 | 74 | 100,810 | 11,795 |
| 1927 | 381 | 209 | 590 | 20 | 399 | 73 | 121,195 | 11,877 |
| 1928 | 409 | 273 | 682 | 24 | 512 | 72 | 132,768 | 11,153 |
| 1929 | 376 | 244 | 620 | 27 | 551 | 70 | 132,015 | 12,409 |
| 1930 | 361 | 259 | 620 | 34 | 481 | 70 | 125,355 | 10,906 |
| 1931 | 450 | 335 | 785 | 20 | 521 | 85 | 152,185 | 8,827 |
| 1932 | 402 | 292 | 694 | 23 | 644 | 92 | 149,890 | 4,871 |
| 1933 | 296 | 259 | 555 | 40 | 509 | 88 | 124,648 | 4,206 |
| 1934 | 241 | 127 | 368 | 7 | 405 | 100 | 91,865 | 3,629 |
| 1935 | 134 | 130 | 264 | 1 | 194 | 81 | 54,760 | 4,600 |
| 1936 | 220 | 164 | 384 | 1 | 237 | 70 | 74,500 | 6,928 |
| 1937 | 179 | 147 | 326 | 2 | 271 | 77 | 73,620 | 6,920 |

[1]Shipped in from points outside the State and purchased at the Denver stockyards.

[2]Shipped to points outside the State and to the Denver stockyards, plus animals slaughtered by local butchers and at small killing plants within the State.

[3]Live weight.

## ANIMALS SLAUGHTERED IN UNITED STATES
(Calendar Year Totals)

| YEAR | Sheep & Lambs | | Cattle | | Calves | | Hogs | |
|---|---|---|---|---|---|---|---|---|
| | Federally Inspected | Total | Federally Inspected | Total | Federally Inspected | Total | Federally Inspected | Total |
| | (000) | (000) | (000) | (000) | (000) | (000) | (000) | (000) |
| 1900 | 8,940 | 12,000 | 5,801 | 10,792 | 422 | 4,105 | 29,294 | 51,885 |
| 1901 | 9,996 | 13,200 | 6,312 | 11,526 | 571 | 4,318 | 31,129 | 53,898 |
| 1902 | 10,519 | 13,700 | 6,465 | 11,751 | 679 | 4,954 | 26,375 | 48,306 |
| 1903 | 10,508 | 13,800 | 6,755 | 12,266 | 792 | 5,044 | 26,971 | 48,548 |
| 1904 | 10,046 | 13,100 | 6,702 | 12,257 | 870 | 5,076 | 30,072 | 52,072 |
| 1905 | 10,026 | 13,100 | 7,259 | 13,096 | 1,089 | 5,731 | 31,855 | 54,433 |
| 1906 | 10,885 | 13,800 | 7,541 | 13,456 | 1,643 | 6,187 | 31,610 | 54,698 |
| 1907 | 10,252 | 13,799 | 7,633 | 13,886 | 2,024 | 6,495 | 32,885 | 56,527 |
| 1908 | 10,305 | 14,200 | 7,279 | 13,569 | 1,958 | 6,746 | 38,643 | 63,462 |
| 1909 | 11,343 | 15,464 | 7,714 | 14,135 | 2,189 | 6,853 | 31,395 | 54,986 |
| 1910 | 11,408 | 15,332 | 7,808 | 14,140 | 2,238 | 7,017 | 26,014 | 48,218 |
| 1911 | 14,020 | 18,177 | 7,619 | 13,817 | 2,184 | 6,755 | 34,133 | 57,000 |
| 1912 | 14,979 | 19,131 | 7,253 | 13,386 | 2,278 | 6,278 | 33,053 | 55,500 |
| 1913 | 14,406 | 18,375 | 6,978 | 12,939 | 1,902 | 5,405 | 34,199 | 57,000 |
| 1914 | 14,229 | 18,035 | 6,757 | 12,676 | 1,697 | 4,902 | 32,532 | 55,000 |
| 1915 | 12,212 | 15,576 | 7,153 | 12,901 | 1,819 | 4,929 | 38,381 | 62,000 |
| 1916 | 11,941 | 15,160 | 8,310 | 13,793 | 2,367 | 5,553 | 43,084 | 67,000 |
| 1917 | 9,345 | 12,128 | 10,350 | 15,741 | 3,143 | 6,497 | 33,910 | 56,500 |
| 1918 | 10,320 | 13,220 | 11,829 | 17,093 | 3,456 | 6,835 | 41,214 | 65,100 |
| 1919 | 12,691 | 15,784 | 10,091 | 15,027 | 3,969 | 7,351 | 41,812 | 65,79 |
| 1920 | 10,982 | 13,984 | 8,609 | 13,470 | 4,058 | 7,566 | 38,019 | 61,50 |
| 1921 | 13,005 | 16,742 | 7,608 | 12,428 | 3,808 | 7,719 | 38,982 | 61,81 |
| 1922 | 10,929 | 14,373 | 8,678 | 13,706 | 4,182 | 8,532 | 43,114 | 66,20 |
| 1923 | 11,529 | 15,146 | 9,163 | 14,283 | 4,500 | 9,227 | 53,334 | 77,50 |
| 1924 | 11,991 | 15,578 | 9,593 | 14,750 | 4,935 | 9,804 | 52,873 | 76,80 |
| 1925 | 12,001 | 15,430 | 9,853 | 14,704 | 5,353 | 9,936 | 43,043 | 65,50 |
| 1926 | 12,961 | 16,444 | 10,180 | 14,766 | 5,153 | 9,369 | 40,636 | 62,58 |
| 1927 | 12,883 | 16,113 | 9,520 | 13,413 | 4,876 | 8,478 | 43,633 | 66,19 |
| 1928 | 13,488 | 17,076 | 8,467 | 12,028 | 4,680 | 7,651 | 49,795 | 72,88 |
| 1929 | 14,023 | 17,483 | 8,324 | 12,038 | 4,489 | 7,406 | 48,445 | 71,01 |
| 1930 | 16,697 | 21,081 | 8,170 | 12,035 | 4,595 | 7,736 | 44,266 | 67,25 |
| 1931 | 18,071 | 23,111 | 8,108 | 12,055 | 4,717 | 8,006 | 44,772 | 69,19 |
| 1932 | 17,899 | 23,101 | 7,625 | 11,918 | 4,492 | 7,894 | 45,245 | 71,36 |
| 1933 | 17,354 | 21,673 | 8,655 | 13,025 | 4,907 | 8,463 | 47,226 | 73,18 |
| 1934 | 16,055 | 20,160 | 9,943 | 14,968 | 6,078 | 9,979 | 43,876 | 68,94 |
| 1935 | 17,644 | 21,761 | 9,666 | 14,776 | 5,679 | 9,575 | 26,057 | 46,23 |
| 1936 | 17,216 | 21,352 | 10,972 | 16,093 | 6,070 | 10,138 | 36,055 | 59,18 |
| 1937 | 17,272 | 21,413 | 10,069 | 15,210 | 6,281 | 10,150 | 31,643 | 53,74 |

## WOOL PRODUCTION

| Year | COLORADO | | | | | UNITED STATES Production | | |
|---|---|---|---|---|---|---|---|---|
| | Sheep Shorn | Weight Per Fleece Pounds | Production Pounds | Value | | Shorn, Lbs. | Pulled, Lbs. | Weigh Per Fleec Pound |
| | | | | Per Pound | Total | | | |
| 1920 | 964,000 | 6.5 | 6,266,000 | $ .48 | $3,008,000 | 250,888,000 | 42,900,000 | 7.2 |
| 1921 | 944,000 | 6.7 | 6,325,000 | .16 | 1,012,000 | 241,723,000 | 48,500,000 | 7.3 |
| 1922 | 930,000 | 6.6 | 6,138,000 | .26 | 1,596,000 | 228,367,000 | 42,000,000 | 7.3 |
| 1923 | 940,000 | 6.9 | 6,486,000 | .39 | 2,530,000 | 230,168,000 | 42,500,000 | 7.4 |
| 1924 | 940,000 | 6.9 | 6,486,000 | .38 | 2,465,000 | 238,205,000 | 43,800,000 | 7.5 |
| 1925 | 940,000 | 7.4 | 6,956,000 | .39 | 2,713,000 | 253,203,000 | 46,800,000 | 7.5 |
| 1926 | 1,070,000 | 7.6 | 8,132,000 | .34 | 2,765,000 | 269,261,000 | 49,600,000 | 7.7 |
| 1927 | 1,216,000 | 7.3 | 8,877,000 | .28 | 2,486,000 | 289,404,000 | 50,100,000 | 7.7 |
| 1928 | 1,395,000 | 8.1 | 11,300,000 | .33 | 3,729,000 | 314,820,000 | 51,900,000 | 7.9 |
| 1929 | 1,573,000 | 7.8 | 12,269,000 | .29 | 3,558,000 | 327,795,000 | 54,500,000 | 7.8 |
| 1930 | 1,660,000 | 8.1 | 13,446,000 | .19 | 2,555,000 | 352,129,000 | 61,900,000 | 7.9 |
| 1931 | 1,736,000 | 7.8 | 13,541,000 | .13 | 1,760,000 | 376,301,000 | 66,100,000 | 8.0 |
| 1932 | 1,600,000 | 7.7 | 12,320,000 | .07 | 862,000 | 350,996,000 | 67,100,000 | 7.8 |
| 1933 | 1,539,000 | 8.3 | 12,774,000 | .19 | 2,427,000 | 374,152,000 | 64,200,000 | 8.1 |
| 1934 | 1,661,000 | 7.9 | 13,122,000 | .20 | 2,624,000 | 370,329,000 | 60,500,000 | 7.9 |
| 1935 | 1,527,000 | 8.0 | 12,216,000 | .17 | 2,077,000 | 364,663,000 | 66,000,000 | 8.0 |
| 1936 | 1,555,000 | 8.4 | 13,062,000 | .26 | 3,396,000 | 360,327,000 | 66,200,000 | 7.9 |
| 1937 | 1,615,000 | 8.2 | 13,243,000 | .32 | 4,238,000 | 366,344,000 | 66,200,000 | 8.0 |

## CHICKENS ON FARMS JANUARY 1 AND CHICKENS AND EGGS PRODUCED ANNUALLY 1925-1938

| Year | Number and Value of Chickens on Farms—January 1 | | | | All Chickens Produced on Farms Annually[1] | | Chickens Consumed on Farms Annually | | Chickens Sold from Farms Annually | | Egg Production on Farms Annually | | Eggs Consumed on Farms Annually | | Eggs Sold from Farms Annually | |
|---|---|---|---|---|---|---|---|---|---|---|---|---|---|---|---|---|
| | Hens and Pullets Number (000) | All Chickens | | | | | | | | | | | | | | |
| | | Number (000) | Value | | | | | | | | Number | Value | Number | Value | Number | Value |
| | | | Per Head | Total ($000) | Number (000) | Value ($000) | Number (000) | Value ($000) | Number (000) | Value ($000) | (Millions) | ($000) | (Millions) | ($000) | (Millions) | ($000) |
| **COLORADO** | | | | | | | | | | | | | | | | |
| 1925 | 3,516 | 3,907 | $ .67 | $ 2,618 | 5,790 | $ 4,227 | 2,070 | $ 1,511 | 3,536 | $ 2,581 | 327 | $ 8,338 | 78 | $ 1,989 | 240 | $ 6,120 |
| 1926 | 3,681 | 4,091 | .73 | 2,986 | 6,101 | 4,820 | 2,100 | 1,659 | 3,777 | 2,984 | 353 | 8,178 | 82 | 1,900 | 262 | 6,070 |
| 1927 | 3,884 | 4,315 | .78 | 3,366 | 6,072 | 4,554 | 2,100 | 1,575 | 3,868 | 2,901 | 361 | 7,521 | 85 | 1,771 | 267 | 5,562 |
| 1928 | 3,977 | 4,419 | .74 | 3,270 | 5,992 | 4,434 | 2,100 | 1,554 | 4,024 | 2,978 | 378 | 8,442 | 87 | 1,943 | 282 | 6,298 |
| 1929 | 3,863 | 4,287 | .75 | 3,215 | 6,466 | 4,914 | 2,150 | 1,634 | 4,033 | 3,065 | 390 | 8,970 | 88 | 2,024 | 293 | 6,739 |
| 1930 | 4,050 | 4,570 | .79 | 3,610 | 6,612 | 4,099 | 2,214 | 1,373 | 4,528 | 2,807 | 389 | 7,326 | 92 | 1,733 | 289 | 5,443 |
| 1931 | 3,970 | 4,440 | .63 | 2,797 | 5,230 | 2,772 | 2,192 | 1,162 | 3,368 | 1,785 | 393 | 5,306 | 96 | 1,296 | 290 | 3,915 |
| 1932 | 3,610 | 4,110 | .52 | 2,137 | 5,007 | 2,103 | 2,122 | 891 | 2,995 | 1,258 | 325 | 3,467 | 91 | 971 | 227 | 2,421 |
| 1933 | 3,475 | 4,000 | .34 | 1,360 | 5,439 | 1,795 | 2,297 | 758 | 3,044 | 1,005 | 323 | 3,365 | 90 | 938 | 226 | 2,354 |
| 1934 | 3,625 | 4,098 | .34 | 1,393 | 5,605 | 1,962 | 2,415 | 845 | 3,761 | 1,316 | 326 | 4,021 | 88 | 1,085 | 231 | 2,849 |
| 1935 | 3,210 | 3,527 | .42 | 1,481 | 4,758 | 2,569 | 1,773 | 957 | 3,269 | 1,765 | 299 | 5,631 | 87 | 1,638 | 207 | 3,898 |
| 1936 | 2,907 | 3,243 | .67 | 2,173 | 5,911 | 3,428 | 2,555 | 1,482 | 3,019 | 1,751 | 279 | 4,882 | 85 | 1,488 | 188 | 3,290 |
| 1937 | 3,177 | 3,580 | .56 | 2,005 | 5,092 | 2,953 | 2,333 | 1,353 | 2,949 | 1,710 | 318 | 5,380 | 95 | 1,607 | 218 | 3,688 |
| 1938 | 3,096 | 3,390 | .60 | 2,034 | ------ | ------ | ------ | ------ | ------ | ------ | ------ | ------ | ------ | ------ | ------ | ------ |
| **UNITED STATES** | | | | | | | | | | | | | | | | |
| 1925 | 390,517 | 434,998 | 79.3 | $344,880 | 626,069 | $479,830 | 231,435 | $172,325 | 391,632 | $305,301 | 34,969 | $880,507 | 7,086 | $174,969 | 26,910 | $681,995 |
| 1926 | 393,849 | 438,000 | 88.5 | 387,659 | 664,594 | 548,828 | 237,165 | 191,006 | 404,430 | 340,069 | 37,248 | 894,183 | 7,378 | 174,885 | 28,845 | 695,369 |
| 1927 | 414,875 | 460,999 | 90.6 | 417,846 | 693,657 | 521,644 | 243,217 | 179,215 | 436,442 | 332,897 | 38,627 | 802,823 | 7,612 | 155,419 | 29,958 | 626,181 |
| 1928 | 427,139 | 474,997 | 85.8 | 407,574 | 639,917 | 508,795 | 231,166 | 179,065 | 434,742 | 350,051 | 38,659 | 899,432 | 7,413 | 168,829 | 30,268 | 708,545 |
| 1929 | 403,774 | 449,006 | 91.1 | 408,946 | 692,328 | 585,777 | 235,671 | 195,021 | 437,172 | 374,218 | 37,921 | 935,538 | 7,147 | 171,863 | 29,779 | 740,019 |
| 1930 | 420,451 | 468,491 | 92.8 | 434,830 | 714,380 | 482,103 | 244,127 | 161,756 | 489,001 | 333,188 | 39,067 | 768,269 | 7,519 | 144,798 | 30,613 | 605,805 |
| 1931 | 401,776 | 449,743 | 70.3 | 315,968 | 646,579 | 383,215 | 230,970 | 132,391 | 428,537 | 257,665 | 38,532 | 558,682 | 7,995 | 111,758 | 29,628 | 434,314 |
| 1932 | 385,826 | 436,815 | 61.5 | 268,767 | 672,619 | 296,958 | 246,631 | 104,010 | 418,280 | 189,410 | 36,298 | 422,004 | 7,992 | 87,973 | 27,415 | 324,362 |
| 1933 | 390,743 | 444,523 | 44.9 | 199,753 | 684,929 | 243,971 | 254,388 | 86,820 | 441,127 | 160,584 | 35,514 | 403,425 | 7,922 | 85,740 | 26,737 | 308,575 |
| 1934 | 385,341 | 433,937 | 42.0 | 182,424 | 604,511 | 253,394 | 238,519 | 95,948 | 409,980 | 174,692 | 34,429 | 483,731 | 7,638 | 103,415 | 26,053 | 370,384 |
| 1935 | 350,407 | 389,958 | 54.4 | 212,071 | 632,365 | 350,083 | 238,197 | 126,954 | 382,888 | 216,745 | 33,305 | 642,372 | 7,437 | 138,300 | 25,173 | 491,158 |
| 1936 | 360,687 | 401,238 | 75.5 | 303,107 | 703,067 | 416,444 | 255,289 | 145,901 | 428,759 | 259,033 | 33,996 | 612,305 | 7,648 | 133,349 | 25,630 | 466,420 |
| 1937 | 376,513 | 420,257 | 65.6 | 275,511 | 583,867 | 362,869 | 232,550 | 139,747 | 384,323 | 244,124 | 37,647 | 661,121 | 8,187 | 138,935 | 28,896 | 512,561 |
| 1938 | 350,964 | 387,251 | 75.6 | 292,650 | ------ | ------ | ------ | ------ | ------ | ------ | ------ | ------ | ------ | ------ | ------ | ------ |

[1]Net production during the year, i. e., chickens sold, consumed in farm household, and the plus or minus difference in inventory.

## HENS, MILK AND EGG PRODUCTION, COLORADO, 1925-1938

### HENS AND PULLETS PER FARM FLOCK[1]

(First Day of Each Month)

| Year | Jan. | Feb. | Mar. | Apr. | May | June | July | Aug. | Sept. | Oct. | Nov. | Dec. |
|---|---|---|---|---|---|---|---|---|---|---|---|---|
| 1925 | 75 | 74 | 76 | 74 | 72 | 68 | 66 | 64 | 65 | 65 | 68 | 72 |
| 1926 | 81 | 83 | 80 | 79 | 70 | 69 | 64 | 60 | 59 | 66 | 72 | 74 |
| 1927 | 79 | 80 | 80 | 79 | 75 | 69 | 69 | 65 | 65 | 70 | 73 | 78 |
| 1928 | 85 | 85 | 85 | 85 | 81 | 76 | 72 | 65 | 65 | 67 | 74 | 78 |
| 1929 | 85 | 83 | 82 | 75 | 75 | 73 | 70 | 71 | 69 | 70 | 75 | 78 |
| 1930 | 87 | 88 | 84 | 81 | 80 | 73 | 71 | 67 | 67 | 76 | 80 | 83 |
| 1931 | 86 | 86 | 86 | 84 | 77 | 74 | 70 | 68 | 66 | 66 | 74 | 81 |
| 1932 | 80 | 81 | 78 | 74 | 73 | 66 | 66 | 58 | 59 | 60 | 63 | 68 |
| 1933 | 73 | 71 | 71 | 72 | 69 | 65 | 62 | 57 | 57 | 63 | 68 | 73 |
| 1934 | 75 | 79 | 74 | 72 | 69 | 63 | 58 | 59 | 59 | 60 | 65 | 69 |
| 1935 | 69 | 70 | 68 | 68 | 64 | 57 | 56 | 53 | 50 | 58 | 61 | 65 |
| 1936 | 66 | 66 | 66 | 60 | 56 | 56 | 53 | 52 | 53 | 60 | 68 | 69 |
| 1937 | 72 | 73 | 72 | 68 | 65 | 64 | 57 | 58 | 54 | 60 | 63 | 70 |
| 1938 | 68 | 71 | 70 | 69 | 65 | 65 | 57 | 54 | 57 | 59 | 64 | 72 |

### EGGS LAID PER 100 HENS AND PULLETS[1]

(On First Day of Each Month)

| Year | Jan. | Feb. | Mar. | Apr. | May | June | July | Aug. | Sept. | Oct. | Nov. | Dec. |
|---|---|---|---|---|---|---|---|---|---|---|---|---|
| 1925 | 7.8 | 15.0 | 40.0 | 51.0 | 53.2 | 49.3 | 41.7 | 37.9 | 36.2 | 25.4 | 14.2 | 9.2 |
| 1926 | 14.8 | 21.3 | 43.4 | 52.7 | 56.8 | 50.1 | 43.7 | 40.0 | 36.6 | 23.4 | 17.4 | 10.7 |
| 1927 | 12.5 | 22.6 | 32.9 | 48.0 | 52.8 | 50.2 | 42.1 | 39.9 | 34.2 | 24.4 | 19.4 | 11.9 |
| 1928 | 15.4 | 25.2 | 36.8 | 50.3 | 55.3 | 50.6 | 45.7 | 38.0 | 35.3 | 27.5 | 15.1 | 9.2 |
| 1929 | 16.8 | 24.3 | 30.2 | 53.3 | 57.7 | 55.2 | 50.9 | 44.8 | 39.0 | 26.1 | 16.7 | 8.1 |
| 1930 | 15.1 | 17.5 | 45.2 | 54.2 | 55.9 | 51.5 | 45.7 | 39.3 | 35.1 | 25.5 | 15.0 | 10.8 |
| 1931 | 13.4 | 27.0 | 42.5 | 52.0 | 57.3 | 50.3 | 45.4 | 40.5 | 35.8 | 25.4 | 14.2 | 9.3 |
| 1932 | 14.8 | 22.6 | 37.9 | 48.7 | 54.6 | 50.9 | 45.7 | 40.1 | 34.0 | 25.2 | 13.6 | 10.2 |
| 1933 | 9.7 | 26.2 | 28.9 | 50.7 | 53.0 | 51.7 | 45.0 | 38.9 | 33.0 | 23.2 | 14.8 | 12.2 |
| 1934 | 17.9 | 27.7 | 38.3 | 53.2 | 55.7 | 49.2 | 43.5 | 34.7 | 29.9 | 19.5 | 13.7 | 11.1 |
| 1935 | 13.4 | 20.9 | 36.2 | 49.5 | 51.7 | 48.1 | 45.0 | 39.9 | 36.4 | 26.6 | 16.8 | 11.3 |
| 1936 | 18.2 | 24.8 | 33.2 | 54.0 | 57.7 | 54.8 | 45.1 | 38.8 | 34.4 | 26.0 | 11.8 | 11.6 |
| 1937 | 18.8 | 17.8 | 40.8 | 50.8 | 55.8 | 54.1 | 46.7 | 44.5 | 36.9 | 30.0 | 16.4 | 13.6 |
| 1938 | 16.3 | 30.3 | 37.9 | 54.4 | 56.8 | 53.1 | 48.2 | 43.8 | 40.6 | 31.5 | 20.8 | 15.4 |

[1]As reported by Crop Correspondents having flocks of less than 400 hens and pullets of laying age on January 1 of each year.

### POUNDS OF MILK PRODUCED PER MILK COW IN HERDS OF CROP CORRESPONDENTS

(First Day of Each Month)

| Year | Jan. | Feb. | Mar. | Apr. | May | June | July | Aug. | Sept. | Oct. | Nov. | Dec |
|---|---|---|---|---|---|---|---|---|---|---|---|---|
| 1925 | 10.3 | 9.8 | 10.0 | 10.7 | 13.7 | 14.3 | 14.5 | 12.6 | 11.6 | 10.4 | 10.4 | 10. |
| 1926 | 10.2 | 11.3 | 11.8 | 12.9 | 13.6 | 15.8 | 15.6 | 14.1 | 12.9 | 12.1 | 10.7 | 11. |
| 1927 | 11.0 | 15.8 | 13.2 | 14.1 | 15.1 | 15.8 | 16.1 | 15.8 | 13.8 | 11.6 | 13.5 | 11. |
| 1928 | 11.4 | 12.6 | 13.5 | 13.2 | 12.3 | 16.1 | 19.0 | 15.7 | 14.1 | 13.1 | 11.5 | 12. |
| 1929 | 12.2 | 12.8 | 14.1 | 14.1 | 15.5 | 19.6 | 19.1 | 15.8 | 14.3 | 12.9 | 11.9 | 11. |
| 1930 | 12.4 | 12.5 | 13.0 | 16.2 | 15.2 | 18.0 | 17.5 | 16.3 | 14.0 | 12.5 | 12.0 | 12. |
| 1931 | 12.3 | 12.8 | 14.2 | 14.2 | 14.5 | 15.9 | 15.4 | 14.3 | 13.6 | 11.7 | 12.4 | 11. |
| 1932 | 11.1 | 12.8 | 12.4 | 12.6 | 13.4 | 15.0 | 16.0 | 13.3 | 13.3 | 11.3 | 10.8 | 11. |
| 1933 | 10.9 | 12.6 | 12.0 | 12.7 | 12.8 | 14.6 | 15.7 | 14.4 | 13.2 | 11.4 | 10.7 | 11. |
| 1934 | 11.9 | 11.4 | 12.1 | 12.3 | 13.4 | 15.3 | 14.2 | 12.3 | 11.9 | 10.9 | 9.7 | 10. |
| 1935 | 9.9 | 11.0 | 11.1 | 11.1 | 11.2 | 12.8 | 15.4 | 14.6 | 12.8 | 11.8 | 11.5 | 11. |
| 1936 | 12.2 | 12.9 | 13.1 | 14.1 | 15.8 | 15.9 | 16.5 | 13.9 | 13.6 | 12.6 | 11.4 | 11. |
| 1937 | 12.1 | 11.5 | 12.2 | 13.0 | 13.6 | 16.8 | 17.1 | 15.3 | 12.6 | 12.4 | 11.5 | 11. |
| 1938 | 12.0 | 12.5 | 13.4 | 14.7 | 15.4 | 17.8 | 18.0 | 17.3 | 14.1 | 11.8 | 13.7 | 13. |

## ESTIMATED CREAMERY BUTTER PRODUCTION

| Year | COLORADO | | UNITED STATES | |
|---|---|---|---|---|
| | Pounds | Per Cent of Preceding Year | Pounds | Per Cent of Preceding Year |
| 1919 | 13,144,000 | .... | 868,125,000 | .... |
| 1920 | 12,979,000 | 98.7 | 863,577,000 | 99.5 |
| 1921 | 15,290,000 | 117.8 | 1,054,938,000 | 122.2 |
| 1922 | 16,410,000 | 107.3 | 1,153,515,000 | 109.3 |
| 1923 | 18,625,000 | 113.5 | 1,242,214,000 | 107.7 |
| 1924 | 18,130,000 | 97.3 | 1,356,080,000 | 109.2 |
| 1925 | 18,794,000 | 103.7 | 1,361,526,000 | 100.4 |
| 1926 | 18,255,000 | 97.1 | 1,451,766,000 | 106.6 |
| 1927 | 20,871,000 | 114.3 | 1,496,495,000 | 103.1 |
| 1928 | 21,614,000 | 103.6 | 1,487,049,000 | 99.4 |
| 1929 | 21,924,000 | 101.4 | 1,597,027,000 | 107.4 |
| 1930 | 22,643,000 | 103.3 | 1,595,231,000 | 97.4 |
| 1931 | 21,993,000 | 97.1 | 1,667,452,000 | 104.5 |
| 1932 | 22,011,000 | 100.1 | 1,694,132,000 | 101.6 |
| 1933 | 23,909,000 | 108.6 | 1,762,688,000 | 104.0 |
| 1934 | 22,699,300 | 94.9 | 1,694,708,000 | 96.2 |
| 1935 | 18,261,000 | 80.4 | 1,632,380,000 | 96.4 |
| 1936 | 21,491,000 | 118.0 | 1,629,407,000 | 98.9 |
| 1937 | 21,125,000 | 98.3 | 1,623,771,000 | 99.6 |

## CORN AND HOG RATIOS FOR THE UNITED STATES, 1910-1938

**Number of Bushels of Corn Required to Buy 100 Pounds of Live Hogs Based on Averages of Farm Prices of Corn and Hogs for the Month**

| Year | January | February | March | April | May | June | July | August | September | October | November | December | Average |
|---|---|---|---|---|---|---|---|---|---|---|---|---|---|
| | Bus. | Bus. | Bus. | Bus. | Bus. | Bus. | Bus. | Bus. | Bus. | Bus. | Bus. | Bus. | Bus. |
| 1910 | 12.2 | 12.0 | 13.6 | 14.4 | 13.3 | 12.9 | 12.2 | 11.7 | 13.0 | 14.2 | 15.1 | 14.9 | 13.3 |
| 1911 | 15.3 | 14.4 | 13.7 | 12.1 | 10.7 | 9.8 | 9.4 | 9.9 | 9.9 | 9.3 | 9.3 | 9.3 | 11.1 |
| 1912 | 9.1 | 8.8 | 8.6 | 9.0 | 8.4 | 8.1 | 8.3 | 9.1 | 10.1 | 12.0 | 13.2 | 14.1 | 9.9 |
| 1913 | 13.6 | 13.9 | 14.4 | 14.4 | 12.7 | 12.3 | 12.1 | 11.1 | 10.2 | 10.4 | 10.5 | 10.3 | 12.2 |
| 1914 | 10.8 | 11.3 | 11.2 | 10.9 | 10.3 | 9.9 | 10.1 | 10.3 | 10.2 | 10.0 | 10.4 | 10.2 | 10.5 |
| 1915 | 9.5 | 8.6 | 8.4 | 8.5 | 8.7 | 8.7 | 8.7 | 8.5 | 9.2 | 10.8 | 10.6 | 10.1 | 9.2 |
| 1916 | 9.8 | 10.5 | 11.4 | 11.5 | 11.4 | 11.0 | 10.9 | 10.6 | 11.1 | 10.4 | 10.1 | 9.8 | 10.7 |
| 1917 | 9.9 | 10.5 | 11.5 | 10.3 | 8.8 | 8.3 | 7.4 | 7.7 | 9.0 | 10.1 | 11.2 | 12.0 | 9.7 |
| 1918 | 11.2 | 10.3 | 10.1 | 10.2 | 10.3 | 10.0 | 9.9 | 10.1 | 10.8 | 11.0 | 11.5 | 11.3 | 10.6 |
| 1919 | 11.1 | 11.3 | 11.2 | 11.1 | 10.8 | 10.2 | 10.5 | 10.2 | 9.3 | 9.7 | 9.2 | 9.2 | 10.3 |
| 1920 | 9.3 | 9.2 | 8.9 | 8.4 | 7.6 | 7.1 | 7.8 | 8.5 | 10.1 | 13.0 | 15.0 | 13.2 | 9.8 |
| 1921 | 13.5 | 13.5 | 14.3 | 13.0 | 12.5 | 11.6 | 13.1 | 14.8 | 14.0 | 15.9 | 16.0 | 15.2 | 14.0 |
| 1922 | 15.4 | 16.5 | 15.8 | 15.7 | 15.0 | 14.7 | 14.7 | 13.7 | 13.4 | 13.4 | 12.8 | 11.7 | 14.4 |
| 1923 | 11.1 | 10.9 | 10.2 | 9.8 | 8.8 | 7.9 | 7.5 | 7.7 | 8.5 | 8.8 | 8.2 | 9.0 | 9.0 |
| 1924 | 9.0 | 8.5 | 8.6 | 8.6 | 8.5 | 8.1 | 6.7 | 8.0 | 7.7 | 8.7 | 8.7 | 7.9 | 8.2 |
| 1925 | 8.3 | 8.4 | 10.6 | 11.2 | 10.0 | 9.7 | 11.5 | 11.4 | 11.6 | 13.4 | 14.3 | 14.9 | 11.3 |
| 1926 | 15.8 | 17.2 | 17.5 | 17.5 | 17.8 | 18.7 | 17.7 | 14.7 | 15.8 | 16.2 | 17.3 | 17.0 | 16.9 |
| 1927 | 17.1 | 16.8 | 16.7 | 15.9 | 12.9 | 9.4 | 9.3 | 9.5 | 10.3 | 11.6 | 12.2 | 10.8 | 12.7 |
| 1928 | 10.3 | 9.6 | 8.7 | 8.4 | 8.6 | 8.5 | 9.4 | 10.2 | 11.7 | 11.3 | 11.3 | 10.4 | 9.9 |
| 1929 | 10.2 | 10.2 | 11.3 | 11.7 | 11.6 | 11.3 | 11.3 | 10.7 | 9.8 | 9.9 | 10.5 | 10.9 | 10.8 |
| 1930 | 11.4 | 12.2 | 12.8 | 11.7 | 11.6 | 11.5 | 10.9 | 9.5 | 10.3 | 10.7 | 12.4 | 11.5 | 11.4 |
| 1931 | 11.8 | 11.6 | 12.0 | 12.0 | 11.3 | 10.6 | 11.5 | 12.3 | 12.6 | 14.1 | 11.9 | 10.9 | 11.9 |
| 1932 | 11.2 | 10.9 | 12.1 | 11.4 | 9.8 | 9.6 | 14.1 | 13.4 | 13.5 | 15.0 | 15.7 | 14.5 | 12.6 |
| 1933 | 14.0 | 15.2 | 15.6 | 11.4 | 10.0 | 9.9 | 7.2 | 7.8 | 8.0 | 10.7 | 9.1 | 7.0 | 10.5 |
| 1934 | 7.0 | 8.5 | 8.2 | 7.4 | 6.5 | 6.3 | 6.7 | 6.3 | 7.8 | 6.8 | 6.7 | 6.0 | 7.0 |
| 1935 | 8.1 | 8.4 | 9.8 | 9.2 | 9.3 | 10.0 | 10.2 | 12.6 | 13.2 | 13.3 | 15.1 | 16.5 | 11.3 |
| 1936 | 16.7 | 16.8 | 16.3 | 16.4 | 14.3 | 14.5 | 11.4 | 9.5 | 9.2 | 9.4 | 9.2 | 9.5 | 12.8 |
| 1937 | 9.3 | 8.9 | 8.7 | 7.6 | 7.7 | 8.5 | 9.1 | 11.2 | 11.2 | 16.6 | 17.2 | 15.5 | 11.0 |
| 1938 | 14.5 | 15.0 | 16.3 | 14.7 | 13.9 | 15.3 | 15.9 | 16.1 | 16.8 | 17.4 | 18.1 | --- | --- |

## ALL CATTLE AND CALVES
## ESTIMATED NUMBER ON FARMS JANUARY 1, 1928-1937

| COUNTY | 1928 | 1929 | 1930 | 1931 | 1932 | 1933 | 1934 | 1935 | 1936 | 1937 |
|---|---|---|---|---|---|---|---|---|---|---|
| Chaffee | 9,344 | 9,180 | 8,906 | 9,169 | 8,257 | 10,575 | 12,411 | 11,106 | 11,778 | 11,9 |
| Clear Creek | 479 | 483 | 509 | 539 | 550 | 588 | 621 | 489 | 589 | 5 |
| Eagle | 21,564 | 21,741 | 22,901 | 24,271 | 23,120 | 23,500 | 25,753 | 23,235 | 24,439 | 26,5 |
| Gilpin | 719 | 966 | 763 | 1,079 | 826 | 881 | 1,241 | 955 | 1,178 | 1,1 |
| Grand | 13,418 | 13,770 | 15,521 | 15,911 | 16,239 | 16,744 | 18,617 | 16,110 | 18,256 | 17,3 |
| Gunnison | 36,659 | 35,752 | 37,659 | 39,643 | 40,460 | 42,006 | 45,611 | 40,671 | 43,579 | 44,4 |
| Jackson | 32,107 | 31,404 | 33,587 | 35,058 | 37,158 | 38,188 | 41,888 | 35,844 | 37,690 | 39,6 |
| Lake | 958 | 966 | 1,018 | 1,079 | 1,101 | 1,175 | 1,241 | 1,326 | 1,178 | 1,4 |
| Moffat | 16,053 | 17,635 | 19,338 | 20,765 | 20,368 | 22,912 | 23,271 | 21,349 | 20,612 | 20,5 |
| Park | 16,053 | 17,152 | 16,539 | 17,799 | 19,542 | 20,269 | 21,409 | 22,512 | 23,556 | 23,8 |
| Pitkin | 7,907 | 7,247 | 7,634 | 7,551 | 8,257 | 8,225 | 8,378 | 9,363 | 10,011 | 10,7 |
| Rio Blanco | 38,336 | 36,719 | 41,984 | 45,037 | 45,415 | 49,056 | 51,506 | 47,344 | 47,111 | 44,7 |
| Routt | 35,221 | 36,960 | 36,132 | 39,913 | 41,286 | 45,825 | 44,060 | 39,271 | 41,223 | 41,4 |
| Summit | 4,073 | 4,348 | 5,089 | 4,585 | 4,404 | 4,700 | 5,585 | 5,030 | 5,300 | 5,6 |
| Teller | 6,709 | 7,247 | 6,870 | 7,281 | 8,257 | 9,106 | 8,688 | 7,739 | 7,950 | 8,0 |
| *Total Northwest Dist. | 239,600 | 241,570 | 254,450 | 269,680 | 275,240 | 293,750 | 310,280 | 282,344 | 294,450 | 298,3 |
| Boulder | 23,134 | 25,635 | 21,519 | 24,409 | 22,159 | 20,336 | 27,659 | 25,804 | 28,675 | 27,6 |
| Jefferson | 20,820 | 22,196 | 23,264 | 25,766 | 22,750 | 22,080 | 23,510 | 19,289 | 17,523 | 18,3 |
| Larimer | 43,376 | 46,268 | 46,237 | 50,853 | 45,795 | 42,125 | 58,776 | 43,291 | 47,792 | 50,0 |
| Logan | 46,267 | 52,833 | 52,344 | 55,938 | 50,522 | 48,517 | 55,319 | 59,662 | 57,350 | 58,0 |
| Morgan | 43,376 | 52,207 | 34,896 | 44,073 | 37,522 | 37,768 | 44,946 | 39,066 | 38,233 | 47,3 |
| Sedgwick | 14,458 | 15,631 | 14,831 | 20,341 | 15,954 | 15,979 | 18,324 | 16,809 | 17,523 | 17,2 |
| Weld | 97,739 | 97,850 | 97,709 | 117,640 | 100,748 | 103,715 | 117,206 | 102,471 | 111,514 | 126,7 |
| *Total N. Central & N. E. District | 289,170 | 312,620 | 290,800 | 339,020 | 295,450 | 290,520 | 345,740 | 306,392 | 318,610 | 345,4 |
| Adams | 18,011 | 16,256 | 18,059 | 18,816 | 20,355 | 21,240 | 21,702 | 20,500 | 19,026 | 21,6 |
| Arapahoe | 17,410 | 17,507 | 16,721 | 16,421 | 17,024 | 18,965 | 19,148 | 20,644 | 18,347 | 18,4 |
| Cheyenne | 19,512 | 23,134 | 26,753 | 24,973 | 27,757 | 31,481 | 39,148 | 36,115 | 22,424 | 23,1 |
| Denver | ----- | ----- | ----- | ----- | ----- | ----- | ----- | 596 | ----- | -- |
| Douglas | 21,913 | 22,821 | 23,075 | 25,315 | 26,646 | 22,757 | 23,404 | 21,467 | 20,045 | 20,2 |
| Elbert | 34,521 | 35,326 | 33,108 | 33,868 | 34,789 | 34,136 | 35,744 | 33,049 | 29,558 | 37,9 |
| El Paso | 35,722 | 38,452 | 39,462 | 39,341 | 44,041 | 43,239 | 46,807 | 42,514 | 33,635 | 39,3 |
| Kiowa | 18,911 | 20,008 | 21,068 | 19,842 | 21,835 | 24,275 | 25,531 | 22,643 | 16,308 | 21,3 |
| Kit Carson | 21,613 | 22,821 | 28,091 | 30,789 | 37,009 | 39,825 | 45,105 | 42,232 | 31,597 | 25,2 |
| Lincoln | 35,421 | 36,889 | 38,124 | 37,973 | 41,820 | 41,722 | 45,531 | 46,594 | 39,071 | 36,1 |
| Phillips | 9,005 | 8,754 | 8,695 | 9,579 | 10,363 | 10,999 | 13,191 | 14,007 | 13,590 | 13,7 |
| Washington | 29,718 | 31,262 | 34,780 | 36,947 | 38,489 | 41,343 | 50,637 | 50,668 | 45,866 | 49,8 |
| Yuma | 38,423 | 39,390 | 46,484 | 48,236 | 49,962 | 49,308 | 59,572 | 62,729 | 50,283 | 54,1 |
| *Total E. Central Dist. | 300,180 | 312,620 | 334,420 | 342,100 | 370,090 | 379,290 | 425,520 | 413,758 | 339,750 | 361,1 |
| Archuleta | 13,384 | 12,789 | 12,737 | 13,818 | 14,182 | 15,107 | 16,006 | 13,583 | 13,685 | 16,0 |
| Delta | 32,791 | 29,841 | 29,719 | 32,167 | 33,091 | 34,746 | 35,686 | 32,339 | 33,613 | 33,2 |
| Dolores | 2,231 | 2,345 | 3,184 | 3,851 | 3,782 | 4,028 | 4,461 | 3,518 | 3,361 | 4,1 |
| Garfield | 36,807 | 36,022 | 35,239 | 38,510 | 40,654 | 42,299 | 44,871 | 42,229 | 41,055 | 44,2 |
| Hinsdale | 2,900 | 3,197 | 3,184 | 2,265 | 2,836 | 2,770 | 2,886 | 3,390 | 3,121 | 3,4 |
| La Plata | 23,199 | 21,315 | 20,591 | 21,520 | 22,454 | 23,667 | 25,978 | 25,395 | 23,769 | 24,0 |
| Mesa | 45,952 | 45,827 | 45,003 | 45,306 | 47,745 | 51,867 | 53,267 | 52,239 | 50,419 | 48,0 |
| Montezuma | 17,846 | 16,413 | 18,044 | 19,255 | 20,327 | 22,157 | 23,354 | 20,422 | 18,247 | 19,2 |
| Montrose | 26,768 | 26,644 | 27,172 | 30,582 | 30,963 | 33,738 | 34,637 | 33,084 | 33,132 | 33,0 |
| Ouray | 8,923 | 8,526 | 9,128 | 10,194 | 10,636 | 11,330 | 10,496 | 12,028 | 12,005 | 12,0 |
| San Juan | 223 | 213 | 212 | 227 | 236 | 252 | 262 | 200 | 240 | 2 |
| San Miguel | 12,046 | 10,018 | 8,067 | 8,835 | 9,454 | 9,819 | 10,496 | 7,293 | 7,443 | 7,8 |
| *Total W. Central & S. W. District | 223,070 | 213,150 | 212,280 | 226,530 | 236,360 | 251,780 | 262,400 | 245,720 | 240,090 | 246, |
| Alamosa | 18,088 | 17,706 | 14,875 | 16,458 | 17,540 | 16,736 | 17,995 | 16,644 | 15,364 | 17,0 |
| Conejos | 19,554 | 20,590 | 18,481 | 18,677 | 19,407 | 23,136 | 23,651 | 19,576 | 18,271 | 18, |
| Costilla | 5,866 | 5,471 | 3,696 | 4,161 | 3,732 | 3,741 | 4,627 | 3,360 | 2,907 | 3,0 |
| Mineral | 1,955 | 2,387 | 2,164 | 2,034 | 2,239 | 1,969 | 2,365 | 1,625 | 1,910 | 1, |
| Rio Grande | 16,914 | 17,208 | 16,497 | 16,643 | 16,421 | 16,146 | 16,967 | 15,564 | 14,119 | 14, |
| Saguache | 35,393 | 36,108 | 34,437 | 34,487 | 33,961 | 36,722 | 37,225 | 35,173 | 30,479 | 34,0 |
| *Total S. Central Dist. | 97,770 | 99,470 | 90,150 | 92,460 | 93,300 | 98,450 | 102,830 | 91,942 | 83,050 | 89, |
| Baca | 28,401 | 30,196 | 30,996 | 32,545 | 34,147 | 39,027 | 37,517 | 26,964 | 16,384 | 13, |
| Bent | 20,903 | 20,775 | 21,208 | 22,510 | 23,050 | 24,917 | 26,098 | 19,164 | 17,320 | 19, |
| Crowley | 12,269 | 13,528 | 13,051 | 12,204 | 14,228 | 12,909 | 16,312 | 11,352 | 11,234 | 12, |
| Custer | 10,679 | 11,112 | 11,692 | 11,933 | 12,236 | 12,309 | 13,049 | 12,570 | 12,171 | 12, |
| Fremont | 15,223 | 16,185 | 16,314 | 15,459 | 16,220 | 17,112 | 19,574 | 21,219 | 19,426 | 18, |
| Huerfano | 18,177 | 18,359 | 20,121 | 19,256 | 19,350 | 21,015 | 24,467 | 21,826 | 19,192 | 19, |
| Las Animas | 44,306 | 50,730 | 67,975 | 65,091 | 67,156 | 72,951 | 81,558 | 57,087 | 58,746 | 55, |
| Otero | 23,857 | 22,949 | 24,471 | 23,053 | 25,610 | 27,920 | 34,580 | 20,622 | 26,916 | 25, |
| Prowers | 22,721 | 23,191 | 25,015 | 27,121 | 31,302 | 34,524 | 37,190 | 28,599 | 24,575 | 22, |
| Pueblo | 30,674 | 34,545 | 41,057 | 42,038 | 41,261 | 37,526 | 35,885 | 29,950 | 28,086 | 29, |
| *Total Southeast Dist. | 227,210 | 241,570 | 271,900 | 271,210 | 284,560 | 300,210 | 326,230 | 249,353 | 234,050 | 229, |
| State Total | 1,377,000 | 1,421,000 | 1,454,000 | 1,541,000 | 1,555,000 | 1,614,000 | 1,773,000 | 1,589,509 | 1,510,000 | 1,570, |

*Indicates approximate location of District for which Counties are given above.

## MILK COWS (COWS AND HEIFERS 2 YEARS OLD AND OVER KEPT FOR MILK) ESTIMATED NUMBER ON FARMS JANUARY 1, 1928-1937

| COUNTY | 1928 | 1929 | 1930 | 1931 | 1932 | 1933 | 1934 | 1935 | 1936 | 1937 |
|---|---|---|---|---|---|---|---|---|---|---|
| Chaffee | 1,198 | 1,073 | 1,078 | 1,112 | 1,082 | 1,140 | 1,108 | 999 | 1,019 | 1,113 |
| Clear Creek | 116 | 110 | 113 | 98 | 79 | 104 | 128 | 140 | 137 | 142 |
| Eagle | 1,565 | 1,506 | 1,570 | 1,716 | 1,712 | 1,740 | 1,797 | 1,738 | 1,744 | 1,761 |
| Gilpin | 135 | 132 | 113 | 117 | 118 | 145 | 149 | 140 | 157 | 182 |
| Grand | 1,546 | 1,525 | 1,607 | 1,775 | 1,712 | 1,679 | 1,689 | 1,658 | 1,703 | 1,741 |
| Gunnison | 1,759 | 1,756 | 1,740 | 1,833 | 1,832 | 1,782 | 1,917 | 1,898 | 1,783 | 1,822 |
| Jackson | 1,005 | 960 | 946 | 1,014 | 1,032 | 1,078 | 1,051 | 1,039 | 1,097 | 1,093 |
| Lake | 232 | 245 | 246 | 273 | 295 | 332 | 383 | 360 | 294 | 304 |
| Moffat | 2,326 | 2,348 | 2,360 | 2,340 | 2,421 | 2,631 | 2,876 | 2,498 | 2,242 | 2,266 |
| Park | 967 | 904 | 927 | 995 | 984 | 1,098 | 1,278 | 1,199 | 1,175 | 1,236 |
| Pitkin | 909 | 846 | 794 | 780 | 728 | 725 | 809 | 839 | 874 | 911 |
| Rio Blanco | 1,429 | 1,335 | 1,305 | 1,385 | 1,397 | 1,471 | 1,427 | 1,319 | 1,293 | 1,295 |
| Routt | 4,713 | 4,670 | 4,709 | 4,680 | 4,820 | 5,076 | 5,006 | 4,555 | 4,602 | 4,756 |
| Summit | 521 | 517 | 492 | 486 | 483 | 497 | 554 | 539 | 490 | 526 |
| Teller | 909 | 903 | 910 | 896 | 985 | 1,222 | 1,128 | 1,059 | 980 | 1,092 |
| ***Total Northwest District** | **19,330** | **18,830** | **18,910** | **19,500** | **19,680** | **20,720** | **21,300** | **19,980** | **19,590** | **20,240** |
| Boulder | 7,538 | 7,580 | 7,804 | 7,892 | 8,198 | 8,246 | 8,658 | 7,800 | 7,174 | 7,152 |
| Jefferson | 7,338 | 6,708 | 6,447 | 6,694 | 6,916 | 7,441 | 8,190 | 8,019 | 7,239 | 7,087 |
| Larimer | 7,744 | 8,050 | 7,532 | 7,398 | 8,198 | 8,358 | 8,580 | 7,655 | 6,979 | 6,698 |
| Logan | 9,052 | 8,855 | 8,822 | 9,371 | 9,410 | 9,691 | 10,452 | 9,914 | 8,022 | 7,802 |
| Morgan | 7,596 | 7,513 | 7,465 | 7,610 | 7,842 | 8,308 | 9,594 | 8,238 | 7,631 | 7,802 |
| Sedgwick | 2,467 | 2,549 | 2,510 | 2,748 | 2,780 | 2,962 | 3,510 | 3,353 | 3,000 | 3,121 |
| Weld | 26,795 | 25,825 | 27,280 | 28,747 | 27,946 | 27,234 | 29,016 | 27,921 | 25,175 | 25,358 |
| ***Total N. Central & N. E. Dist.** | **68,530** | **67,080** | **67,860** | **70,460** | **71,290** | **72,240** | **78,000** | **72,900** | **65,220** | **65,020** |
| Adams | 7,874 | 7,715 | 8,034 | 7,699 | 8,002 | 8,088 | 9,097 | 7,866 | 7,634 | 7,874 |
| Arapahoe | 6,604 | 6,258 | 6,325 | 6,206 | 6,697 | 7,437 | 7,906 | 7,392 | 6,786 | 7,269 |
| Cheyenne | 4,064 | 4,115 | 4,017 | 3,849 | 3,827 | 4,090 | 4,982 | 4,549 | 3,902 | 3,461 |
| Denver | ---- | ---- | ---- | ---- | ---- | ---- | ---- | ---- | ---- | ---- |
| Douglas | 6,658 | 6,429 | 5,897 | 5,569 | 5,393 | 5,298 | 5,740 | 4,928 | 4,580 | 4,846 |
| Elbert | 9,568 | 9,429 | 9,060 | 8,890 | 8,872 | 9,947 | 11,155 | 9,477 | 8,652 | 9,345 |
| El Paso | 9,991 | 10,629 | 10,598 | 10,411 | 11,742 | 11,992 | 13,321 | 11,657 | 11,027 | 11,855 |
| Kiowa | 3,217 | 3,257 | 3,162 | 2,785 | 2,870 | 3,161 | 3,466 | 3,033 | 2,629 | 2,596 |
| Kit Carson | 8,467 | 8,915 | 9,316 | 8,845 | 9,916 | 10,597 | 12,563 | 10,709 | 8,736 | 8,393 |
| Lincoln | 6,604 | 6,429 | 6,496 | 6,552 | 6,437 | 7,065 | 8,014 | 6,918 | 6,022 | 6,317 |
| Phillips | 3,387 | 3,257 | 3,419 | 3,240 | 3,392 | 3,718 | 4,765 | 4,170 | 3,817 | 3,806 |
| Washington | 8,498 | 8,743 | 8,803 | 8,600 | 9,655 | 10,412 | 13,104 | 11,657 | 10,603 | 10,384 |
| Yuma | 9,738 | 10,544 | 10,343 | 9,254 | 10,177 | 11,155 | 14,187 | 12,414 | 10,432 | 10,384 |
| ***Total E. Central District** | **84,670** | **85,720** | **85,470** | **81,900** | **86,980** | **92,960** | **108,300** | **94,770** | **84,820** | **86,530** |
| Archuleta | 1,150 | 1,254 | 1,197 | 1,282 | 1,350 | 1,541 | 1,287 | 1,193 | 1,121 | 1,275 |
| Delta | 6,157 | 6,269 | 6,636 | 7,012 | 7,127 | 7,656 | 6,864 | 6,248 | 6,048 | 6,199 |
| Dolores | 440 | 453 | 435 | 377 | 375 | 494 | 640 | 620 | 476 | 496 |
| Garfield | 3,958 | 3,971 | 4,242 | 4,404 | 4,614 | 4,774 | 4,290 | 3,826 | 3,806 | 3,825 |
| Hinsdale | 170 | 174 | 181 | 151 | 150 | 165 | 195 | 176 | 170 | 177 |
| La Plata | 4,803 | 5,025 | 5,185 | 5,240 | 5,101 | 5,615 | 5,867 | 5,441 | 5,335 | 5,667 |
| Mesa | 7,104 | 7,475 | 7,723 | 8,106 | 7,877 | 8,732 | 8,229 | 7,266 | 6,984 | 7,155 |
| Montezuma | 3,721 | 3,727 | 3,807 | 3,996 | 4,051 | 4,528 | 4,134 | 3,756 | 3,568 | 3,799 |
| Montrose | 4,195 | 4,393 | 4,823 | 5,052 | 4,839 | 5,515 | 5,538 | 4,921 | 4,757 | 5,010 |
| Ouray | 913 | 906 | 907 | 867 | 863 | 906 | 819 | 737 | 782 | 815 |
| San Juan | 34 | 35 | 36 | 45 | 38 | 41 | 45 | 40 | 50 | 55 |
| San Miguel | 1,185 | 1,148 | 1,088 | 1,168 | 1,125 | 1,193 | 1,092 | 876 | 883 | 956 |
| ***Total W. Central & S. W. Dist.** | **33,830** | **34,830** | **36,260** | **37,700** | **37,510** | **41,160** | **39,000** | **35,100** | **33,980** | **35,420** |
| Alamosa | 2,364 | 2,322 | 2,352 | 2,340 | 2,373 | 2,587 | 2,588 | 2,430 | 2,365 | 2,560 |
| Conejos | 2,570 | 2,704 | 2,642 | 2,756 | 2,766 | 2,822 | 2,508 | 2,484 | 2,292 | 2,426 |
| Costilla | 843 | 805 | 829 | 780 | 872 | 941 | 855 | 788 | 782 | 857 |
| Mineral | 93 | 93 | 104 | 104 | 106 | 118 | 148 | 151 | 135 | 145 |
| Rio Grande | 2,827 | 2,786 | 2,839 | 2,808 | 2,874 | 3,352 | 3,340 | 3,110 | 3,095 | 3,205 |
| Saguache | 1,583 | 1,610 | 1,594 | 1,612 | 1,649 | 1,940 | 1,961 | 1,837 | 1,751 | 1,937 |
| ***Total S. Central District** | **10,280** | **10,320** | **10,360** | **10,400** | **10,640** | **11,760** | **11,400** | **10,800** | **10,420** | **11,130** |
| Baca | 6,902 | 7,378 | 6,904 | 7,007 | 6,783 | 7,080 | 7,392 | 6,488 | 6,013 | 6,204 |
| Bent | 3,269 | 3,215 | 3,131 | 3,203 | 3,192 | 3,169 | 3,024 | 2,697 | 2,446 | 2,496 |
| Crowley | 1,978 | 1,855 | 1,846 | 1,922 | 1,796 | 1,770 | 1,830 | 1,640 | 1,597 | 1,664 |
| Custer | 1,735 | 1,690 | 1,405 | 1,401 | 1,476 | 1,646 | 1,848 | 1,458 | 1,461 | 1,629 |
| Fremont | 2,018 | 1,979 | 1,967 | 1,802 | 1,676 | 1,970 | 2,520 | 2,296 | 2,242 | 2,218 |
| Huerfano | 2,704 | 2,556 | 2,328 | 2,202 | 2,115 | 2,181 | 2,352 | 2,187 | 2,208 | 2,218 |
| Las Animas | 5,650 | 6,142 | 5,941 | 5,606 | 5,786 | 5,845 | 6,174 | 5,540 | 5,096 | 5,026 |
| Otero | 4,036 | 3,957 | 3,934 | 4,004 | 4,190 | 4,198 | 4,032 | 3,353 | 3,091 | 3,258 |
| Prowers | 5,650 | 6,100 | 6,141 | 6,407 | 6,383 | 6,592 | 6,300 | 5,103 | 4,586 | 4,506 |
| Pueblo | 6,418 | 6,348 | 6,543 | 6,486 | 6,503 | 6,709 | 6,468 | 5,688 | 5,230 | 5,441 |
| ***Total Southeast District** | **40,360** | **41,220** | **40,140** | **40,040** | **39,900** | **41,160** | **42,000** | **36,450** | **33,970** | **34,660** |
| **State Total** | **257,000** | **258,000** | **259,000** | **260,000** | **266,000** | **280,000** | **300,000** | **270,000** | **248,000** | **253,000** |

*Indicates approximate location of District for which Counties are given above.

## ASSESSED VALUE PER ACRE OF IRRIGATED FARM LAND 1925-1937
(Compiled from Reports of the Colorado Tax Commission)

| COUNTY | 1925 | 1926 | 1927 | 1928 | 1929 | 1930 | 1931 | 1932 | 1933 | 1934 | 1935 | 1936 | 1937 |
|---|---|---|---|---|---|---|---|---|---|---|---|---|---|
| *Northwest Dist. | | | | | | | | | | | | | |
| Chaffee | 52.01 | 50.08 | 49.85 | 49.78 | 47.28 | 44.08 | 35.32 | 33.85 | 35.12 | 30.46 | 32.79 | 32.05 | 34.27 |
| Clear Creek | ---- | ---- | ---- | ---- | ---- | ---- | ---- | ---- | ---- | ---- | ---- | ---- | ---- |
| Eagle | 69.08 | 65.88 | 65.30 | 64.46 | 64.80 | 65.08 | 47.12 | 51.62 | 46.23 | 52.92 | 45.62 | 46.00 | 41.82 |
| Gilpin | ---- | ---- | ---- | ---- | ---- | ---- | ---- | ---- | ---- | ---- | ---- | ---- | ---- |
| Grand | 34.78 | 34.84 | 36.72 | 34.41 | 34.93 | 34.81 | 27.91 | 28.35 | 24.89 | 22.73 | 22.17 | 21.58 | 21.94 |
| Gunnison | 41.11 | 42.18 | 41.00 | 41.70 | 42.55 | 41.54 | 33.34 | 31.20 | 26.32 | 30.73 | 30.38 | 30.86 | 30.34 |
| Jackson | 20.00 | ---- | ---- | ---- | ---- | ---- | ---- | ---- | ---- | ---- | ---- | ---- | ---- |
| Lake | ---- | ---- | ---- | ---- | ---- | ---- | ---- | ---- | ---- | ---- | ---- | ---- | ---- |
| Moffat | 32.80 | 34.32 | 35.50 | 37.22 | 37.23 | 36.21 | 30.16 | 30.07 | 25.55 | 26.63 | 25.30 | 25.24 | 25.32 |
| Park | ---- | ---- | ---- | ---- | ---- | ---- | ---- | ---- | ---- | ---- | ---- | ---- | ---- |
| Pitkin | 56.90 | 57.20 | 55.44 | 48.00 | 48.17 | 51.33 | 42.20 | 44.21 | 40.82 | 40.27 | 39.63 | 40.68 | 40.36 |
| Rio Blanco | 60.08 | 62.23 | 66.27 | 62.40 | 60.00 | 59.64 | 47.00 | 47.50 | 40.08 | 39.76 | 37.02 | 35.90 | 36.82 |
| Routt | 49.78 | 49.84 | 49.63 | 49.97 | 49.50 | 45.03 | 36.02 | 35.98 | 29.24 | 28.84 | 28.10 | 28.64 | 28.27 |
| Summit | 34.86 | 32.58 | 35.10 | 36.49 | 35.00 | 35.00 | 29.34 | 28.00 | 25.42 | 25.70 | 25.00 | 25.42 | 25.42 |
| Teller | ---- | ---- | ---- | ---- | ---- | ---- | ---- | ---- | ---- | ---- | ---- | ---- | ---- |
| *N. Cen.-N. E. Dist. | | | | | | | | | | | | | |
| Boulder | 109.31 | 108.15 | 108.22 | 108.53 | 103.63 | 103.13 | 79.27 | 70.18 | 58.46 | 58.41 | 58.52 | 58.63 | 58.61 |
| Jefferson | 148.00 | 143.00 | 113.74 | 113.63 | 98.71 | 103.10 | 78.56 | 70.70 | 57.49 | 59.15 | 61.64 | 65.20 | 68.56 |
| Larimer | 120.16 | 112.88 | 106.00 | 104.50 | 94.56 | 94.50 | 77.01 | 69.00 | 56.10 | 55.90 | 55.60 | 55.44 | 55.47 |
| Logan | 74.50 | 72.72 | 72.00 | 71.80 | 71.00 | 71.28 | 55.30 | 52.02 | 41.40 | 41.00 | 41.00 | 41.00 | 41.25 |
| Morgan | 80.00 | 79.09 | 79.55 | 79.55 | 78.35 | 78.35 | 62.60 | 56.40 | 45.63 | 45.93 | 44.95 | 44.90 | 44.92 |
| Sedgwick | 73.65 | 75.61 | 76.88 | 76.26 | 76.08 | 76.16 | 64.42 | 57.12 | 49.17 | 48.69 | 49.58 | 50.53 | 49.38 |
| Weld | 96.55 | 94.84 | 94.90 | 87.21 | 86.05 | 85.18 | 66.65 | 59.96 | 49.13 | 47.93 | 47.48 | 47.69 | 46.99 |
| *E. Central Dist. | | | | | | | | | | | | | |
| Adams | 100.69 | 94.19 | 93.77 | 92.55 | 92.58 | 90.41 | 72.32 | 63.68 | 53.71 | 59.66 | 58.43 | 57.69 | 56.93 |
| Arapahoe | 139.21 | 141.18 | 141.04 | 140.80 | 142.50 | 111.15 | 89.68 | 77.78 | 66.96 | 67.67 | 67.73 | 67.74 | 67.74 |
| Cheyenne | ---- | ---- | ---- | ---- | ---- | ---- | ---- | ---- | ---- | ---- | ---- | ---- | ---- |
| Denver | ---- | ---- | ---- | ---- | ---- | ---- | ---- | ---- | ---- | ---- | ---- | ---- | ---- |
| Douglas | 78.89 | 81.52 | 81.14 | 81.47 | 75.64 | 75.16 | 61.57 | 58.67 | 53.29 | 53.61 | 56.83 | 50.77 | 50.39 |
| Elbert | ---- | ---- | ---- | ---- | ---- | ---- | ---- | ---- | ---- | ---- | ---- | ---- | ---- |
| El Paso | 75.00 | 75.00 | 75.00 | 75.00 | 75.00 | 75.00 | 60.00 | 60.00 | 52.67 | 52.67 | 48.46 | 48.45 | 48.31 |
| Kiowa | ---- | ---- | ---- | ---- | ---- | ---- | ---- | ---- | ---- | ---- | ---- | ---- | ---- |
| Kit Carson | 40.00 | 40.00 | 39.75 | 40.00 | 30.46 | 31.99 | 25.60 | 27.01 | 24.31 | 23.00 | 23.00 | 22.95 | 22.95 |
| Lincoln | ---- | ---- | ---- | ---- | ---- | ---- | ---- | ---- | ---- | ---- | ---- | ---- | ---- |
| Phillips | ---- | ---- | ---- | ---- | ---- | ---- | ---- | ---- | ---- | ---- | ---- | ---- | ---- |
| Washington | 84.96 | 82.97 | 73.77 | 61.10 | 63.82 | 60.58 | 49.90 | 49.78 | 43.78 | 46.55 | 45.47 | 46.68 | 45.66 |
| Yuma | 37.62 | 37.65 | 45.96 | 40.28 | 42.26 | 38.70 | 37.13 | 28.42 | 21.54 | 21.48 | 24.02 | 23.93 | 23.94 |
| *W. Cen.-S. W. Dist. | | | | | | | | | | | | | |
| Archuleta | 41.90 | 41.64 | 41.92 | 41.70 | 40.46 | 40.47 | 32.57 | 30.58 | 27.45 | 27.48 | 27.63 | 27.61 | 27.83 |
| Delta | 75.24 | 72.54 | 62.34 | 66.50 | 67.04 | 64.25 | 52.35 | 46.17 | 45.08 | 45.72 | 45.44 | 34.60 | 42.32 |
| Dolores | 19.58 | 19.59 | 20.00 | 20.00 | 20.00 | 17.36 | 12.04 | 9.95 | 7.64 | 7.50 | 7.35 | 8.14 | 10.00 |
| Garfield | 72.95 | 70.45 | 70.02 | 70.52 | 70.14 | 70.54 | 56.52 | 50.77 | 45.19 | 44.04 | 43.17 | 43.92 | 40.12 |
| Hinsdale | 15.00 | 15.00 | 15.00 | 15.00 | 17.00 | 24.44 | 20.59 | 20.00 | 18.00 | 20.00 | 20.00 | 20.00 | 20.00 |
| La Plata | 42.28 | 42.94 | 42.53 | 42.65 | 42.22 | 42.66 | 38.29 | 37.74 | 31.93 | 31.80 | 28.51 | 29.41 | 28.79 |
| Mesa | 68.50 | 72.87 | 73.35 | 71.78 | 68.17 | 68.54 | 78.38 | 77.14 | 46.98 | 46.22 | 46.47 | 46.00 | 44.43 |
| Montezuma | 36.86 | 36.90 | 36.71 | 36.26 | 34.86 | 35.18 | 27.72 | 27.55 | 25.05 | 25.11 | 25.10 | 25.25 | 24.75 |
| Montrose | 52.39 | 52.92 | 52.41 | 48.52 | 48.42 | 48.93 | 39.35 | 38.92 | 35.03 | 34.45 | 34.02 | 33.92 | 33.80 |
| Ouray | 51.71 | 51.50 | 51.10 | 51.13 | 50.63 | 49.51 | 39.54 | 38.61 | 31.61 | 31.10 | 30.04 | 31.37 | 31.44 |
| San Juan | ---- | ---- | ---- | ---- | ---- | ---- | ---- | ---- | ---- | ---- | ---- | ---- | ---- |
| San Miguel | 37.73 | 37.79 | 38.00 | 38.36 | 36.50 | 35.65 | 28.70 | 27.48 | 24.51 | 24.53 | 23.78 | 23.82 | 23.41 |
| *S. Central Dist. | | | | | | | | | | | | | |
| Alamosa | 40.00 | 38.00 | 38.00 | 40.00 | 40.00 | 35.00 | 30.00 | 28.00 | 25.00 | 25.00 | 25.00 | 25.00 | 25.00 |
| Conejos | 45.00 | 45.00 | 44.98 | 44.97 | 44.97 | 45.00 | 35.78 | 35.78 | 32.19 | 32.19 | 32.20 | 32.20 | 32.31 |
| Costilla | 29.17 | 29.69 | 28.88 | 29.10 | 29.37 | 29.15 | 24.08 | 18.81 | 14.46 | 14.35 | 15.05 | 14.39 | 14.59 |
| Mineral | 13.52 | 14.04 | 13.88 | 13.63 | 13.85 | 14.24 | 11.46 | 11.25 | 10.17 | 10.24 | 11.00 | 12.27 | 12.76 |
| Rio Grande | 52.58 | 52.04 | 50.04 | 51.74 | 59.77 | 64.00 | 48.55 | 46.17 | 38.00 | 37.18 | 37.00 | 37.43 | 37.55 |
| Saguache | 44.00 | 44.00 | 44.00 | 44.00 | 44.00 | 44.00 | 35.20 | 35.00 | 27.00 | 27.00 | 27.00 | 27.00 | 27.00 |
| *S. E. Dist. | | | | | | | | | | | | | |
| Baca | 12.50 | 12.50 | 12.50 | 12.50 | 12.50 | 12.50 | 10.00 | ---- | ---- | ---- | ---- | ---- | ---- |
| Bent | 79.50 | 79.60 | 79.71 | 79.32 | 78.94 | 77.21 | 63.90 | 63.74 | 39.52 | 40.69 | 41.66 | 42.55 | 42.86 |
| Crowley | 89.78 | 89.21 | 89.48 | 90.36 | 90.11 | 85.39 | 67.27 | 45.73 | 36.13 | 35.95 | 35.85 | 35.51 | 36.08 |
| Custer | 28.95 | 29.84 | 30.00 | 30.00 | 30.08 | 30.07 | 31.94 | 32.00 | 26.47 | 26.52 | 26.55 | 27.46 | 27.20 |
| Fremont | 76.49 | 100.27 | 89.55 | 83.36 | 80.56 | 77.62 | 64.28 | 62.46 | 52.44 | 58.23 | 57.97 | 57.00 | 53.87 |
| Huerfano | 40.00 | 43.58 | 42.76 | 60.65 | 43.58 | 42.89 | 33.46 | 33.40 | 28.86 | 29.67 | 29.46 | 29.31 | 32.00 |
| Las Animas | 49.13 | 51.89 | 52.16 | 50.44 | 51.91 | 52.51 | 39.40 | 40.02 | 34.56 | 36.88 | 36.27 | 36.20 | 39.30 |
| Otero | 121.60 | 108.70 | 106.91 | 94.11 | 92.52 | 87.19 | 69.93 | 63.52 | 62.64 | 54.85 | 54.96 | 54.58 | 55.33 |
| Prowers | 66.63 | 65.97 | 65.00 | 64.98 | 67.87 | 63.67 | 51.19 | 52.10 | 41.91 | 41.85 | 42.15 | 41.59 | 41.75 |
| Pueblo | 95.06 | 100.24 | 99.14 | 98.45 | 96.10 | 94.72 | 75.80 | 76.80 | 68.85 | 69.35 | 61.15 | 62.21 | 59.93 |
| State Av. | 75.87 | 76.87 | 75.51 | 73.96 | 72.52 | 70.92 | 57.39 | 51.28 | 42.80 | 42.66 | 42.39 | 42.13 | 42.11 |

*Indicates approximate location of District for which Counties are given below.

## ASSESSED VALUE PER ACRE OF NON-IRRIGATED FARM LAND 1925-1937
(Compiled from Reports of the Colorado Tax Commission)

| COUNTY | 1925 | 1926 | 1927 | 1928 | 1929 | 1930 | 1931 | 1932 | 1933 | 1934 | 1935 | 1936 | 1937 |
|---|---|---|---|---|---|---|---|---|---|---|---|---|---|
| *Northwest Dist. | | | | | | | | | | | | | |
| Chaffee | ---- | ---- | ---- | ---- | ---- | ---- | ---- | ---- | ---- | ---- | ---- | ---- | ---- |
| Clear Creek | ---- | ---- | ---- | ---- | ---- | ---- | ---- | ---- | ---- | ---- | ---- | ---- | ---- |
| Eagle | ---- | ---- | ---- | ---- | 32.98 | 30.65 | 24.42 | 23.55 | 21.83 | 21.55 | 21.42 | 21.01 | 22.50 |
| Gilpin | ---- | ---- | ---- | ---- | ---- | ---- | ---- | ---- | ---- | ---- | ---- | ---- | ---- |
| Grand | ---- | ---- | ---- | ---- | ---- | ---- | ---- | ---- | ---- | ---- | ---- | ---- | ---- |
| Gunnison | ---- | ---- | ---- | ---- | 15.60 | 15.61 | ---- | ---- | ---- | ---- | ---- | ---- | ---- |
| Jackson | ---- | ---- | ---- | ---- | ---- | 10.00 | 8.05 | 8.06 | 4.50 | 4.38 | 3.00 | 3.00 | 3.00 |
| Lake | ---- | ---- | ---- | ---- | ---- | ---- | ---- | ---- | ---- | ---- | ---- | ---- | ---- |
| Moffat | 6.45 | 6.37 | 6.60 | 10.36 | 10.18 | 10.48 | 8.91 | 8.16 | 6.65 | 6.65 | 6.31 | 5.97 | 5.71 |
| Park | 15.00 | 15.00 | 15.02 | 15.00 | 15.00 | 15.00 | 12.00 | 12.12 | 10.89 | 10.88 | 10.84 | 10.84 | 10.83 |
| Pitkin | 20.00 | 20.00 | ---- | 20.00 | 20.00 | 10.00 | 8.00 | 8.92 | 8.81 | 8.55 | 8.56 | 7.35 | 13.51 |
| Rio Blanco | 22.04 | 21.57 | 21.88 | 16.91 | 15.74 | 14.62 | 11.00 | 12.61 | 9.26 | 9.91 | 8.39 | 7.84 | 8.28 |
| Routt | 18.17 | 20.17 | 20.00 | 20.13 | 20.23 | 19.92 | 15.93 | 12.07 | 9.70 | 9.30 | 9.31 | 9.31 | 8.92 |
| Summit | ---- | ---- | ---- | ---- | ---- | ---- | ---- | ---- | ---- | ---- | ---- | ---- | ---- |
| Teller | 10.53 | 10.34 | 10.28 | 10.01 | 10.01 | 9.73 | 8.00 | 8.34 | 7.81 | 8.25 | 8.14 | 8.01 | 8.10 |
| *N. Cen.-N. E. Dist. | | | | | | | | | | | | | |
| Boulder | 34.10 | 34.45 | 34.68 | 34.68 | 33.29 | 33.60 | 23.59 | 20.38 | 17.16 | 17.23 | 17.27 | 17.35 | 17.32 |
| Jefferson | 45.00 | 46.00 | 26.93 | 23.21 | 21.74 | 21.69 | 16.10 | 14.50 | 12.82 | 13.36 | 13.97 | 20.20 | 22.39 |
| Larimer | 20.00 | 20.01 | 18.00 | 19.00 | 17.50 | 17.50 | 13.62 | 12.26 | 8.95 | 8.70 | 6.50 | 6.46 | 6.55 |
| Logan | 16.01 | 15.47 | 15.14 | 15.00 | 14.76 | 14.31 | 11.49 | 9.47 | 6.89 | 6.41 | 5.00 | 5.00 | 5.20 |
| Morgan | 11.45 | 11.38 | 11.25 | 10.73 | 10.71 | 9.70 | 7.72 | 6.93 | 5.68 | 5.69 | 4.74 | 4.68 | 4.66 |
| Sedgwick | 21.61 | 21.78 | 21.59 | 21.72 | 21.72 | 21.55 | 17.18 | 15.50 | 11.82 | 11.50 | 8.86 | 8.85 | 8.79 |
| Weld | 11.05 | 10.99 | 10.86 | 10.56 | 10.39 | 10.35 | 8.92 | 8.08 | 6.90 | 6.71 | 5.22 | 5.29 | 4.56 |
| *E. Central Dist. | | | | | | | | | | | | | |
| Adams | 11.29 | 11.17 | 11.10 | 11.13 | 11.49 | 11.17 | 8.73 | 8.10 | 7.20 | 7.18 | 7.14 | 7.05 | 7.17 |
| Arapahoe | 10.17 | 10.09 | 9.98 | 9.98 | 9.99 | 10.20 | 8.09 | 7.61 | 6.48 | 6.51 | 6.51 | 6.51 | 6.36 |
| Cheyenne | 11.69 | 11.58 | 10.39 | 10.38 | 8.26 | 8.29 | 6.61 | 6.62 | 5.06 | 5.07 | 3.78 | 3.78 | 3.79 |
| Denver | ---- | ---- | ---- | ---- | ---- | ---- | ---- | ---- | ---- | ---- | ---- | ---- | ---- |
| Douglas | 17.56 | 17.62 | 17.59 | 17.59 | 15.96 | 15.90 | 12.78 | 11.50 | 9.37 | 9.34 | 7.01 | 7.88 | 7.84 |
| Elbert | 15.36 | 14.86 | 14.51 | 14.46 | 14.44 | 11.84 | 9.51 | 8.59 | 7.57 | 7.55 | 7.54 | 7.56 | 7.56 |
| El Paso | 15.50 | 15.25 | 15.38 | 15.41 | 12.28 | 11.74 | 9.39 | 9.25 | 7.22 | 7.22 | 6.64 | 6.64 | 6.50 |
| Kiowa | 10.88 | 10.41 | 7.92 | 9.92 | 9.34 | 8.85 | 7.21 | 6.17 | 5.53 | 5.53 | 4.16 | 4.08 | 4.08 |
| Kit Carson | 14.99 | 15.13 | 15.28 | 13.69 | 11.44 | 11.12 | 8.76 | 8.68 | 7.74 | 7.76 | 5.73 | 5.74 | 5.73 |
| Lincoln | 12.04 | 11.77 | 11.07 | 10.72 | 10.43 | 8.67 | 7.04 | 6.35 | 4.86 | 4.84 | 3.62 | 3.64 | 3.63 |
| Phillips | 25.85 | 25.22 | 26.49 | 25.97 | 23.96 | 25.83 | 20.53 | 15.44 | 11.54 | 11.53 | 8.70 | 8.68 | 8.71 |
| Washington | 12.58 | 12.48 | 11.03 | 9.37 | 8.01 | 7.06 | 5.66 | 5.72 | 5.10 | 5.11 | 3.91 | 3.89 | 4.03 |
| Yuma | 18.17 | 19.32 | 19.52 | 19.44 | 19.36 | 18.85 | 15.30 | 11.49 | 8.27 | 8.28 | 6.38 | 6.38 | 6.39 |
| *W. Cen.-S. W. Dist. | | | | | | | | | | | | | |
| Archuleta | 10.11 | 10.11 | 10.39 | 10.12 | 9.87 | 10.33 | 8.26 | 7.33 | 7.52 | 7.27 | 7.27 | 7.98 | 7.45 |
| Delta | 19.57 | 17.50 | 18.70 | 17.61 | 17.05 | 16.63 | 14.01 | 13.12 | 10.66 | 10.86 | 10.20 | 10.42 | 10.76 |
| Dolores | 4.98 | 4.12 | 10.20 | 10.21 | 9.51 | 6.46 | 6.75 | 6.21 | 5.40 | 5.40 | 5.50 | 6.00 | 6.00 |
| Garfield | 21.26 | 19.63 | 18.38 | 19.98 | 19.63 | 19.90 | 16.88 | 14.12 | 10.38 | 11.33 | 11.03 | 10.97 | 7.56 |
| Hinsdale | 10.00 | 10.00 | 10.00 | 10.00 | ---- | ---- | 10.00 | 10.00 | 9.00 | 10.00 | 10.00 | 10.00 | 10.00 |
| La Plata | 16.95 | 16.09 | 14.36 | 15.90 | 15.15 | 15.33 | 12.77 | 12.69 | 11.08 | 10.22 | 10.44 | 10.00 | 10.32 |
| Mesa | ---- | ---- | ---- | ---- | ---- | ---- | 31.29 | 28.56 | 12.00 | 11.49 | 12.83 | 13.41 | 12.85 |
| Montezuma | 19.43 | 19.76 | 19.61 | 18.30 | 15.00 | 14.95 | 11.63 | 10.59 | 9.58 | 9.04 | 9.31 | 9.31 | 7.51 |
| Montrose | 16.63 | 18.01 | 18.46 | 18.01 | 16.27 | 15.42 | 12.70 | 12.88 | 10.64 | 10.31 | 10.00 | 9.54 | 9.54 |
| Ouray | 10.00 | 10.00 | 10.00 | 10.00 | 10.00 | 10.00 | 8.50 | 8.50 | 7.65 | 7.00 | 6.91 | 7.27 | 7.39 |
| San Juan | ---- | ---- | ---- | ---- | ---- | ---- | ---- | ---- | ---- | ---- | ---- | ---- | ---- |
| San Miguel | 19.32 | 19.03 | 19.40 | 17.69 | 19.12 | 18.07 | 13.81 | 13.26 | 11.78 | 11.66 | 11.64 | 11.60 | 11.22 |
| *S. Central Dist. | | | | | | | | | | | | | |
| Alamosa | 15.00 | 15.00 | 15.00 | 15.00 | 15.00 | 15.00 | 11.00 | 9.00 | 7.00 | 7.00 | 7.00 | 7.00 | 7.00 |
| Conejos | ---- | ---- | ---- | ---- | ---- | ---- | ---- | ---- | ---- | ---- | ---- | ---- | ---- |
| Costilla | 3.00 | 3.00 | 3.00 | 3.00 | 3.00 | 3.00 | 2.61 | 5.05 | ---- | ---- | ---- | ---- | ---- |
| Mineral | ---- | ---- | ---- | ---- | ---- | ---- | ---- | ---- | ---- | ---- | ---- | ---- | ---- |
| Rio Grande | ---- | ---- | ---- | ---- | ---- | ---- | ---- | ---- | ---- | ---- | ---- | ---- | ---- |
| Saguache | ---- | ---- | ---- | ---- | ---- | ---- | ---- | ---- | ---- | ---- | ---- | ---- | ---- |
| *S. E. Dist. | | | | | | | | | | | | | |
| Baca | 6.25 | 6.25 | 6.06 | 6.25 | 6.25 | 6.25 | 5.00 | 5.02 | 4.50 | 4.50 | 3.39 | 3.37 | 3.38 |
| Bent | 13.93 | 13.87 | 15.48 | 16.39 | 11.30 | 7.16 | 4.36 | 4.28 | 4.03 | 3.56 | 3.75 | 3.75 | 3.76 |
| Crowley | 10.02 | 9.05 | 9.01 | 9.11 | 9.16 | 8.98 | 6.59 | 5.50 | 4.62 | 4.36 | 4.41 | 4.44 | 4.25 |
| Custer | 10.00 | 10.00 | 16.31 | 14.41 | 13.05 | 14.83 | 9.59 | 9.47 | 10.53 | 10.35 | 9.88 | 9.67 | 9.91 |
| Fremont | 7.09 | 8.64 | 9.94 | 10.38 | 9.24 | 8.94 | 6.34 | 7.02 | 5.61 | 5.86 | 5.23 | 5.22 | 9.25 |
| Huerfano | 7.14 | 7.35 | 7.23 | 7.61 | 7.13 | 7.20 | 5.99 | 6.14 | 5.07 | 5.04 | 4.25 | 4.06 | 5.13 |
| Las Animas | 10.01 | 10.00 | 10.00 | 10.00 | 10.13 | 10.00 | 8.00 | 8.04 | 5.90 | 6.00 | 6.01 | 5.01 | 5.03 |
| Otero | 13.92 | 10.36 | 10.53 | 10.62 | 12.55 | 12.24 | 10.91 | 10.13 | 5.96 | 6.69 | 6.64 | 6.40 | 6.59 |
| Prowers | 6.76 | 6.74 | 6.06 | 5.73 | 5.18 | 5.16 | 4.12 | 4.15 | 3.71 | 3.81 | 3.76 | 3.78 | 3.76 |
| Pueblo | 16.15 | 16.26 | 16.10 | 16.05 | 16.64 | 15.43 | 12.35 | 12.35 | 12.15 | 10.16 | 12.30 | 11.30 | 11.15 |
| State Av. | 12.89 | 12.84 | 12.45 | 12.09 | 11.38 | 10.84 | 8.81 | 7.94 | 6.61 | 6.56 | 5.34 | 5.32 | 5.29 |

*Indicates approximate location of District for which Counties are given below.

**HORSES, 1930-1937**
**(Number Assessed April 1)**

| COUNTY | 1930 | 1931 | 1932 | 1933 | 1934 | 1935 | 1936 | 1937 |
|---|---|---|---|---|---|---|---|---|
| Chaffee | 921 | 893 | 834 | 809 | 807 | 818 | 824 | 910 |
| Clear Creek | 124 | 210 | 229 | 192 | 223 | 226 | 222 | 245 |
| Eagle | 2,348 | 2,297 | 2,131 | 1,958 | 1,881 | 1,904 | 1,855 | 1,987 |
| Gilpin | 125 | 130 | 125 | 122 | 128 | 141 | 135 | 111 |
| Grand | 2,201 | 1,859 | 1,948 | 1,992 | 1,843 | 1,811 | 1,920 | 2,060 |
| Gunnison | 2,528 | 2,523 | 3,115 | 2,407 | 2,262 | 2,311 | 2,527 | 2,590 |
| Jackson | 2,580 | 2,862 | 3,138 | 2,956 | 3,094 | 3,193 | 3,189 | 2,760 |
| Lake | 234 | 150 | 154 | 123 | 152 | 152 | 113 | 81 |
| Moffat | 5,284 | 4,571 | 4,123 | 4,326 | 3,904 | 3,802 | 3,638 | 3,343 |
| Park | 1,643 | 1,774 | 1,656 | 1,743 | 1,754 | 1,754 | 1,685 | 1,732 |
| Pitkin | 847 | 822 | 778 | 731 | 758 | 789 | 818 | 947 |
| Rio Blanco | 2,660 | 2,465 | 2,520 | 2,555 | 2,440 | 2,691 | 2,634 | 2,252 |
| Routt | 5,638 | 5,399 | 5,280 | 5,088 | 4,912 | 5,071 | 4,608 | 5,152 |
| Summit | 465 | 449 | 435 | 445 | 380 | 390 | 402 | 420 |
| Teller | 689 | 664 | 614 | 694 | 752 | 793 | 655 | 683 |
| *Total Northwest Dist. | 28,287 | 27,068 | 27,080 | 26,141 | 25,290 | 25,846 | 25,225 | 25,273 |
| Boulder | 3,473 | 3,591 | 3,274 | 2,889 | 2,923 | 3,142 | 3,047 | 3,054 |
| Jefferson | 2,912 | 2,921 | 2,879 | 2,776 | 2,808 | 2,955 | 2,781 | 2,679 |
| Larimer | 7,764 | 7,452 | 7,838 | 6,444 | 6,233 | 6,176 | 6,081 | 5,891 |
| Logan | 9,831 | 9,503 | 8,905 | 8,432 | 9,106 | 7,800 | 6,732 | 6,034 |
| Morgan | 8,187 | 7,598 | 7,277 | 7,829 | 7,406 | 6,889 | 6,422 | 6,053 |
| Sedgwick | 2,506 | 2,399 | 2,188 | 2,029 | 2,259 | 1,963 | 1,791 | 1,575 |
| Weld | 22,000 | 21,071 | 19,547 | 19,512 | 19,328 | 17,871 | 16,852 | 15,050 |
| *Total N. Central and N. E. Dist. | 56,673 | 54,535 | 51,908 | 49,911 | 50,063 | 46,796 | 43,706 | 40,336 |
| Adams | 5,772 | 5,669 | 4,976 | 4,658 | 4,629 | 4,230 | 4,246 | 3,958 |
| Arapahoe | 2,660 | 2,646 | 2,479 | 2,676 | 2,901 | 2,704 | 2,761 | 2,286 |
| Cheyenne | 2,801 | 2,370 | 2,167 | 2,846 | 3,496 | 2,534 | 1,670 | 1,438 |
| Denver | 613 | 556 | 529 | 532 | 516 | 490 | 306 | 301 |
| Douglas | 1,945 | 1,591 | 1,547 | 1,507 | 1,613 | 1,356 | 1,287 | 1,307 |
| Elbert | 5,928 | 5,454 | 5,155 | 5,187 | 5,318 | 4,727 | 4,331 | 4,433 |
| El Paso | 4,670 | 4,987 | 4,846 | 5,082 | 4,980 | 4,864 | 4,366 | 4,289 |
| Kiowa | 1,110 | 957 | 804 | 941 | 860 | 685 | 469 | 1,511 |
| Kit Carson | 7,393 | 7,622 | 9,054 | 8,337 | 7,515 | 5,897 | 4,713 | 3,965 |
| Lincoln | 5,487 | 4,945 | 4,783 | 4,977 | 4,649 | 3,657 | 3,358 | 2,687 |
| Phillips | 3,264 | 3,283 | 2,794 | 2,848 | 2,953 | 2,259 | 2,274 | 1,886 |
| Washington | 8,728 | 8,378 | 8,038 | 8,473 | 8,706 | 7,182 | 6,990 | 6,820 |
| Yuma | 8,952 | 8,197 | 7,602 | 7,374 | 7,700 | 6,684 | 6,404 | 5,913 |
| *Total E. Central Dist. | 59,323 | 56,655 | 54,774 | 55,438 | 55,836 | 47,269 | 43,175 | 40,794 |
| Archuleta | 1,161 | 1,275 | 1,231 | 1,240 | 1,271 | 1,347 | 1,367 | 1,372 |
| Delta | 3,848 | 3,975 | 3,648 | 3,607 | 3,625 | 3,748 | 3,249 | 3,817 |
| Dolores | 464 | 415 | 490 | 531 | 535 | 517 | 470 | 485 |
| Garfield | 4,691 | 5,316 | 5,308 | 4,425 | 4,466 | 4,303 | 4,435 | 4,545 |
| Hinsdale | 159 | 196 | 180 | 189 | 194 | 206 | 215 | 219 |
| La Plata | 2,931 | 2,856 | 2,677 | 2,507 | 3,101 | 2,660 | 2,789 | 2,884 |
| Mesa | 5,510 | 5,325 | 4,749 | 5,265 | 5,531 | 5,592 | 5,729 | 5,764 |
| Montezuma | 2,315 | 1,725 | 2,424 | 2,389 | 2,692 | 2,503 | 2,374 | 2,465 |
| Montrose | 4,724 | 3,703 | 3,250 | 3,591 | 3,675 | 3,585 | 3,713 | 3,750 |
| Ouray | 590 | 600 | 625 | 610 | 550 | 575 | 636 | 615 |
| San Juan | 44 | 37 | 32 | 31 | 32 | 24 | 23 | 16 |
| San Miguel | 627 | 609 | 713 | 783 | 835 | 756 | 754 | 679 |
| *Total W. Central and S. W. Dist. | 27,064 | 26,032 | 25,327 | 25,168 | 26,507 | 25,815 | 25,754 | 26,611 |
| Alamosa | 1,656 | 1,460 | 1,415 | 1,292 | 1,271 | 1,203 | 1,160 | 1,195 |
| Conejos | 2,151 | 2,146 | 2,069 | 2,360 | 2,431 | 2,402 | 2,279 | 2,426 |
| Costilla | 1,345 | 1,885 | 1,320 | 1,088 | 1,195 | 1,148 | 1,074 | 1,013 |
| Mineral | 323 | 280 | 205 | 208 | 214 | 220 | 208 | 199 |
| Rio Grande | 2,437 | 2,196 | 1,841 | 1,848 | 1,922 | 1,832 | 1,770 | 1,655 |
| Saguache | 2,415 | 2,100 | 1,817 | 2,158 | 2,106 | 1,987 | 1,948 | 1,946 |
| *Total S. Central Dist. | 10,327 | 10,067 | 8,667 | 8,954 | 9,139 | 8,792 | 8,439 | 8,434 |
| Baca | 6,864 | 7,167 | 6,906 | 7,257 | 6,420 | 3,947 | 2,797 | 2,050 |
| Bent | 4,412 | 4,207 | 3,978 | 4,298 | 4,098 | 3,427 | 2,738 | 2,824 |
| Crowley | 2,576 | 2,597 | 2,258 | 2,099 | 2,378 | 2,034 | 1,884 | 1,925 |
| Custer | 1,111 | 1,092 | 1,143 | 1,101 | 1,120 | 1,105 | 1,167 | 1,203 |
| Fremont | 1,432 | 1,299 | 1,343 | 1,354 | 1,510 | 1,476 | 1,578 | 1,560 |
| Huerfano | 1,856 | 1,819 | 1,808 | 1,842 | 1,675 | 1,705 | 1,613 | 1,531 |
| Las Animas | 6,908 | 6,310 | 6,100 | 6,108 | 5,944 | 5,963 | 5,480 | 4,924 |
| Otero | 5,557 | 5,204 | 4,906 | 4,659 | 4,654 | 4,269 | 3,881 | 3,785 |
| Prowers | 8,814 | 8,515 | 8,329 | 7,843 | 7,400 | 5,973 | 4,778 | 4,166 |
| Pueblo | 4,405 | 4,244 | 4,263 | 3,685 | 3,785 | 3,554 | 3,185 | 3,036 |
| *Total Southeast District | 43,935 | 42,454 | 41,034 | 40,236 | 38,984 | 33,453 | 29,101 | 27,004 |
| State Total | 225,609 | 216,811 | 208,790 | 205,858 | 205,819 | 187,972 | 175,400 | 168,452 |

*Indicates approximate location of District for which Counties are given above.

**MULES, 1930-1937**
**(Number Assessed April 1)**

| COUNTY | 1930 | 1931 | 1932 | 1933 | 1934 | 1935 | 1936 | 1937 |
|---|---|---|---|---|---|---|---|---|
| Chaffee | 18 | 21 | 17 | 15 | 17 | 8 | 4 | 20 |
| Clear Creek | 2 | ---- | 1 | 1 | 7 | 18 | ---- | ---- |
| Eagle | 82 | 95 | 87 | 71 | 67 | 70 | 57 | 60 |
| Gilpin | 1 | 1 | ---- | ---- | ---- | ---- | ---- | ---- |
| Grand | 18 | 14 | 14 | 13 | 14 | 12 | 11 | 24 |
| Gunnison | 256 | 256 | 216 | 210 | 175 | 189 | 155 | 157 |
| Jackson | 55 | 27 | 29 | 30 | 14 | 19 | 8 | 16 |
| Lake | 2 | ---- | ---- | ---- | ---- | ---- | ---- | ---- |
| Moffat | 215 | 137 | 158 | 141 | 81 | 75 | 71 | 53 |
| Park | 63 | 74 | 73 | 79 | 59 | 53 | 48 | 42 |
| Pitkin | 14 | 12 | 25 | 27 | 27 | 20 | 5 | 24 |
| Rio Blanco | 179 | 172 | 225 | 227 | 172 | 157 | 144 | 94 |
| Routt | 30 | 36 | 91 | 93 | 61 | 42 | 47 | 63 |
| Summit | 3 | 2 | 2 | 2 | 2 | 4 | 2 | 2 |
| Teller | 40 | 34 | 42 | 40 | 37 | 33 | 31 | 34 |
| ***Total Northwest Dist.** | **978** | **881** | **980** | **949** | **733** | **700** | **583** | **589** |
| Boulder | 382 | 335 | 406 | 232 | 292 | 283 | 261 | 256 |
| Jefferson | 144 | 111 | 115 | 119 | 121 | 115 | 121 | 115 |
| Larimer | 810 | 660 | 634 | 595 | 500 | 521 | 507 | 479 |
| Logan | 800 | 700 | 686 | 660 | 639 | 602 | 564 | 432 |
| Morgan | 764 | 733 | 687 | 724 | 641 | 578 | 653 | 582 |
| Sedgwick | 275 | 251 | 232 | 197 | 210 | 200 | 180 | 145 |
| Weld | 2,132 | 2,030 | 1,944 | 1,950 | 1,839 | 1,630 | 1,721 | 1,643 |
| ***Total N. Central and N. E. Dist.** | **5,307** | **4,820** | **4,704** | **4,577** | **4,242** | **3,929** | **4,007** | **3,652** |
| Adams | 352 | 329 | 308 | 300 | 271 | 210 | 246 | 254 |
| Arapahoe | 200 | 214 | 164 | 149 | 155 | 118 | 114 | 120 |
| Cheyenne | 302 | 242 | 209 | 241 | 225 | 138 | 77 | 77 |
| Denver | 53 | 53 | 32 | 47 | 55 | 60 | 9 | 14 |
| Douglas | 69 | 86 | 72 | 75 | 78 | 63 | 44 | 39 |
| Elbert | 735 | 720 | 604 | 541 | 427 | 387 | 294 | 346 |
| El Paso | 1,124 | 1,119 | 1,142 | 1,115 | 950 | 686 | 601 | 487 |
| Kiowa | 166 | 171 | 136 | 115 | 87 | 48 | 43 | 114 |
| Kit Carson | 1,021 | 911 | 1,006 | 696 | 453 | 341 | 231 | 168 |
| Lincoln | 685 | 611 | 582 | 482 | 392 | 298 | 214 | 139 |
| Phillips | 388 | 389 | 353 | 347 | 319 | 264 | 206 | 185 |
| Washington | 628 | 609 | 476 | 484 | 341 | 287 | 260 | 286 |
| Yuma | 1,226 | 1,156 | 1,136 | 1,018 | 791 | 609 | 470 | 398 |
| ***Total E. Central Dist.** | **6,949** | **6,610** | **6,220** | **5,610** | **4,544** | **3,509** | **2,809** | **2,627** |
| Archuleta | 59 | 58 | 47 | 66 | 44 | 56 | 47 | 33 |
| Delta | 304 | 341 | 324 | 333 | 474 | 298 | 256 | 460 |
| Dolores | 79 | 55 | 40 | 58 | 53 | 49 | 55 | 44 |
| Garfield | 264 | 270 | 260 | 250 | 247 | 199 | 305 | 300 |
| Hinsdale | ---- | 2 | 1 | 2 | 4 | 2 | 2 | 1 |
| La Plata | 171 | 167 | 124 | 145 | 100 | 108 | 109 | 101 |
| Mesa | 430 | 302 | 320 | 372 | 349 | 368 | 337 | 336 |
| Montezuma | 277 | 249 | 246 | 349 | 294 | 253 | 197 | 185 |
| Montrose | 247 | 253 | 250 | 250 | 264 | 256 | 242 | 202 |
| Ouray | 46 | 36 | 40 | 33 | 49 | 50 | 41 | 45 |
| San Juan | 30 | 30 | 39 | 37 | 35 | 22 | 14 | 12 |
| San Miguel | 31 | 24 | 41 | 47 | 55 | 69 | 69 | 76 |
| ***Total W. Central and S. W. Dist.** | **1,938** | **1,787** | **1,732** | **1,942** | **1,968** | **1,730** | **1,674** | **1,795** |
| Alamosa | 147 | 114 | 115 | 109 | 118 | 111 | 87 | 104 |
| Conejos | 234 | 262 | 248 | 237 | 230 | 184 | 165 | 141 |
| Costilla | 76 | 84 | 100 | 78 | 79 | 63 | 66 | 71 |
| Mineral | 12 | 15 | 14 | 12 | 11 | 12 | 14 | 8 |
| Rio Grande | 480 | 432 | 400 | 404 | 443 | 403 | 393 | 311 |
| Saguache | 240 | 211 | 202 | 245 | 212 | 181 | 152 | 134 |
| ***Total S. Central Dist.** | **1,189** | **1,118** | **1,079** | **1,085** | **1,093** | **954** | **877** | **769** |
| Baca | 650 | 878 | 633 | 533 | 418 | 245 | 160 | 75 |
| Bent | 465 | 440 | 455 | 416 | 372 | 278 | 262 | 246 |
| Crowley | 377 | 399 | 382 | 310 | 252 | 194 | 221 | 167 |
| Custer | 29 | 33 | 27 | 43 | 38 | 36 | 49 | 44 |
| Fremont | 130 | 141 | 193 | 118 | 177 | 150 | 181 | 160 |
| Huerfano | 416 | 215 | 217 | 211 | 111 | 123 | 135 | 123 |
| Las Animas | 1,160 | 860 | 650 | 615 | 582 | 576 | 453 | 423 |
| Otero | 926 | 964 | 994 | 912 | 854 | 685 | 631 | 621 |
| Prowers | 1,084 | 1,049 | 767 | 590 | 459 | 322 | 251 | 266 |
| Pueblo | 396 | 393 | 417 | 613 | 328 | 388 | 316 | 150 |
| ***Total Southeast Dist.** | **5,633** | **5,372** | **4,735** | **4,361** | **3,591** | **2,997** | **2,659** | **2,275** |
| **State Total** | **21,994** | **20,588** | **19,450** | **18,524** | **16,171** | **13,819** | **12,609** | **11,707** |

*Indicates approximate location of District for which Counties are given above.

**ALL CATTLE (Less Number Fed in Transit), 1930-1937**
**(Number Assessed April 1)**

| COUNTY | 1930 | 1931 | 1932 | 1933 | 1934 | 1935 | 1936 | 1937 |
|---|---|---|---|---|---|---|---|---|
| Chaffee | 5,884 | 6,214 | 5,191 | 7,049 | 8,510 | 7,572 | 7,441 | 7,716 |
| Clear Creek | 296 | 442 | 326 | 302 | 370 | 421 | 451 | 482 |
| Eagle | 17,532 | 19,396 | 18,453 | 18,768 | 20,934 | 20,218 | 19,678 | 21,270 |
| Gilpin | 533 | 976 | 543 | 552 | 893 | 1,119 | 1,001 | 952 |
| Grand | 12,035 | 13,304 | 13,064 | 13,680 | 15,607 | 15,577 | 15,913 | 14,569 |
| Gunnison | 29,296 | 31,645 | 31,984 | 33,205 | 36,851 | 35,370 | 35,514 | 35,951 |
| Jackson | 27,462 | 29,522 | 31,204 | 31,742 | 35,621 | 32,027 | 31,361 | 33,237 |
| Lake | 557 | 564 | 582 | 801 | 761 | 763 | 700 | 888 |
| Moffat | 13,995 | 15,540 | 15,085 | 18,151 | 18,559 | 18,763 | 16,995 | 16,519 |
| Park | 12,212 | 13,410 | 14,693 | 14,452 | 15,533 | 15,504 | 16,130 | 15,936 |
| Pitkin | 5,331 | 5,532 | 6,051 | 6,139 | 6,256 | 6,712 | 7,187 | 7,866 |
| Rio Blanco | 27,633 | 30,859 | 31,562 | 35,251 | 37,233 | 35,951 | 34,039 | 31,295 |
| Routt | 27,749 | 31,946 | 32,928 | 36,584 | 36,030 | 32,823 | 32,169 | 31,985 |
| Summit | 3,838 | 3,329 | 3,433 | 3,445 | 3,713 | 4,050 | 4,053 | 4,325 |
| Teller | 5,048 | 4,949 | 5,289 | 5,827 | 5,799 | 5,921 | 5,753 | 5,738 |
| *Total Northwest District | 189,401 | 207,628 | 210,388 | 225,948 | 242,670 | 232,791 | 228,385 | 228,729 |
| Boulder | 11,632 | 11,858 | 13,229 | 12,224 | 13,619 | 13,559 | 12,879 | 12,355 |
| Jefferson | 13,634 | 14,322 | 14,455 | 13,493 | 13,813 | 14,007 | 12,505 | 12,158 |
| Larimer | 24,593 | 26,213 | 27,138 | 25,999 | 28,653 | 28,406 | 25,264 | 23,986 |
| Logan | 25,425 | 27,944 | 30,270 | 29,691 | 31,928 | 37,016 | 29,925 | 30,035 |
| Morgan | 16,279 | 17,729 | 18,146 | 18,555 | 24,911 | 22,285 | 14,648 | 19,478 |
| Sedgwick | 7,464 | 8,153 | 7,587 | 8,419 | 9,422 | 9,322 | 8,363 | 8,672 |
| Weld | 41,715 | 46,298 | 48,514 | 52,607 | 53,368 | 50,403 | 45,274 | 47,103 |
| *Total N. Central and N. E. District | 140,742 | 152,517 | 159,339 | 161,018 | 175,714 | 174,998 | 148,858 | 153,787 |
| Adams | 12,297 | 12,748 | 13,955 | 14,540 | 16,254 | 14,293 | 13,577 | 14,096 |
| Arapahoe | 10,597 | 10,187 | 10,226 | 11,859 | 12,014 | 12,052 | 11,700 | 11,621 |
| Cheyenne | 20,674 | 19,329 | 21,308 | 24,460 | 31,597 | 26,528 | 16,240 | 17,088 |
| Denver | 350 | 337 | 599 | 554 | 515 | 472 | 421 | 390 |
| Douglas | 17,173 | 19,218 | 19,713 | 17,348 | 17,840 | 17,573 | 16,371 | 16,389 |
| Elbert | 25,314 | 26,080 | 26,130 | 25,749 | 27,700 | 23,629 | 22,056 | 28,952 |
| El Paso | 28,202 | 28,552 | 31,168 | 30,546 | 35,256 | 30,877 | 25,393 | 30,063 |
| Kiowa | 13,724 | 13,022 | 13,974 | 16,405 | 16,999 | 13,342 | 9,038 | 14,547 |
| Kit Carson | 22,153 | 24,369 | 28,231 | 31,167 | 37,147 | 30,468 | 23,270 | 18,179 |
| Lincoln | 28,143 | 28,479 | 30,658 | 30,738 | 34,988 | 31,136 | 27,683 | 24,979 |
| Phillips | 6,401 | 6,658 | 7,244 | 7,423 | 9,440 | 9,579 | 9,197 | 9,852 |
| Washington | 26,021 | 27,667 | 28,476 | 31,445 | 39,274 | 32,971 | 32,093 | 35,491 |
| Yuma | 34,802 | 36,315 | 37,625 | 34,516 | 43,732 | 40,808 | 34,740 | 38,413 |
| *Total E. Central District | 245,851 | 252,961 | 269,307 | 276,750 | 322,756 | 283,728 | 241,779 | 260,060 |
| Archuleta | 9,522 | 10,882 | 10,347 | 11,085 | 12,983 | 11,119 | 10,529 | 12,824 |
| Delta | 21,085 | 22,729 | 22,786 | 23,700 | 25,402 | 24,945 | 20,640 | 21,715 |
| Dolores | 3,123 | 4,145 | 3,619 | 3,987 | 4,957 | 4,343 | 3,421 | 4,116 |
| Garfield | 27,979 | 30,939 | 32,596 | 31,073 | 34,375 | 32,204 | 30,370 | 33,105 |
| Hinsdale | 1,637 | 1,396 | 1,842 | 1,742 | 1,808 | 2,245 | 1,915 | 2,155 |
| La Plata | 14,224 | 15,100 | 15,733 | 16,207 | 18,038 | 16,677 | 15,786 | 16,355 |
| Mesa | 39,561 | 39,848 | 40,293 | 44,414 | 45,797 | 43,891 | 41,410 | 39,170 |
| Montezuma | 11,013 | 12,743 | 13,130 | 15,761 | 16,684 | 14,331 | 12,273 | 13,123 |
| Montrose | 18,279 | 20,686 | 20,664 | 23,296 | 23,537 | 21,946 | 21,685 | 20,620 |
| Ouray | 6,633 | 7,564 | 7,626 | 8,194 | 7,432 | 7,983 | 7,923 | 7,844 |
| San Juan | 170 | 237 | 267 | 240 | 393 | 171 | 211 | 176 |
| San Miguel | 5,736 | 6,199 | 6,542 | 6,754 | 9,103 | 7,574 | 6,550 | 6,741 |
| *Total W. Central and S. W. District | 158,992 | 172,468 | 175,445 | 186,453 | 200,509 | 187,429 | 172,715 | 177,944 |
| Alamosa | 7,533 | 8,430 | 8,487 | 8,006 | 8,888 | 8,355 | 7,760 | 8,520 |
| Conejos | 11,934 | 11,941 | 11,611 | 15,302 | 15,024 | 14,634 | 12,986 | 13,037 |
| Costilla | 2,340 | 2,031 | 2,167 | 2,244 | 3,921 | 2,311 | 1,675 | 1,781 |
| Mineral | 1,464 | 1,223 | 1,373 | 946 | 1,306 | 949 | 1,171 | 1,029 |
| Rio Grande | 10,699 | 10,567 | 9,727 | 9,952 | 10,671 | 9,171 | 8,526 | 9,012 |
| Saguache | 25,923 | 25,997 | 23,834 | 26,391 | 27,436 | 25,309 | 21,085 | 24,447 |
| *Total S. Central District | 59,893 | 60,189 | 57,199 | 62,841 | 67,246 | 60,729 | 53,203 | 57,826 |
| Baca | 23,437 | 25,912 | 26,278 | 34,332 | 30,900 | 18,658 | 10,382 | 9,565 |
| Bent | 14,572 | 15,830 | 16,879 | 17,946 | 19,788 | 11,034 | 9,836 | 12,013 |
| Crowley | 6,953 | 9,230 | 11,024 | 6,967 | 13,103 | 9,484 | 7,867 | 9,747 |
| Custer | 10,628 | 7,337 | 7,670 | 7,247 | 7,834 | 7,369 | 7,421 | 8,157 |
| Fremont | 9,733 | 9,820 | 10,026 | 10,369 | 12,656 | 11,604 | 10,906 | 10,483 |
| Huerfano | 12,865 | 12,825 | 12,605 | 12,434 | 11,889 | 10,723 | 10,070 | 11,102 |
| Las Animas | 44,163 | 46,732 | 52,704 | 57,171 | 68,378 | 54,160 | 45,552 | 43,334 |
| Otero | 14,668 | 14,037 | 14,533 | 15,410 | 19,125 | 12,879 | 11,340 | 12,533 |
| Prowers | 17,724 | 20,773 | 23,612 | 25,161 | 28,613 | 20,672 | 14,321 | 13,159 |
| Pueblo | 22,938 | 25,074 | 23,572 | 18,869 | 19,278 | 15,429 | 15,500 | 19,204 |
| *Total Southeast District | 177,681 | 187,570 | 198,903 | 205,906 | 231,564 | 172,012 | 143,195 | 149,302 |
| State Total | 972,560 | 1,033,333 | 1,070,589 | 1,118,916 | 1,240,459 | 1,111,687 | 988,135 | 1,027,648 |

*Indicates approximate location of District for which Counties are given above.

## DAIRY COWS, 1930-1937
(Number Assessed April 1)

| COUNTY | 1930 | 1931 | 1932 | 1933 | 1934 | 1935 | 1936 | 1937 |
|---|---|---|---|---|---|---|---|---|
| Chaffee | 904 | 864 | 827 | 890 | 892 | 841 | 864 | 913 |
| Clear Creek | 100 | 71 | 67 | 96 | 105 | 120 | 120 | 102 |
| Eagle | 1,192 | 1,210 | 1,218 | 1,267 | 1,302 | 1,429 | 1,365 | 1,333 |
| Gilpin | 39 | 38 | 44 | 49 | 68 | 76 | 82 | 92 |
| Grand | 1,215 | 1,307 | 1,220 | 1,210 | 1,275 | 1,278 | 1,219 | 1,162 |
| Gunnison | 1,269 | 1,232 | 1,187 | 1,235 | 1,322 | 1,570 | 1,282 | 1,264 |
| Jackson | 696 | 681 | 707 | 722 | 550 | 779 | 852 | 781 |
| Lake | 163 | 161 | 185 | 277 | 318 | 330 | 190 | 193 |
| Moffat | 1,400 | 1,266 | 1,306 | 1,525 | 1,826 | 1,652 | 1,505 | 1,249 |
| Park | 692 | 731 | 688 | 791 | 953 | 951 | 835 | 968 |
| Pitkin | 503 | 442 | 415 | 376 | 402 | 454 | 378 | 539 |
| Rio Blanco | 711 | 719 | 717 | 782 | 722 | 742 | 697 | 637 |
| Routt | 3,320 | 3,033 | 3,333 | 3,384 | 3,031 | 2,901 | 3,098 | 2,994 |
| Summit | 360 | 308 | 260 | 301 | 336 | 380 | 310 | 320 |
| Teller | 570 | 549 | 678 | 1,003 | 932 | 937 | 764 | 915 |
| ***Total Northwest District** | **13,134** | **12,612** | **12,852** | **13,908** | **14,034** | **14,440** | **13,561** | **13,462** |
| Boulder | 5,800 | 5,774 | 6,215 | 5,948 | 6,572 | 5,867 | 5,405 | 5,203 |
| Jefferson | 4,596 | 4,672 | 4,944 | 5,641 | 6,453 | 6,342 | 5,475 | 4,987 |
| Larimer | 6,618 | 6,230 | 6,835 | 7,892 | 7,605 | 7,178 | 6,256 | 5,424 |
| Logan | 7,040 | 7,349 | 7,605 | 7,652 | 9,443 | 9,534 | 7,060 | 6,551 |
| Morgan | 6,069 | 5,836 | 6,144 | 7,391 | 8,695 | 6,132 | 6,010 | 5,949 |
| Sedgwick | 2,078 | 2,208 | 2,320 | 2,463 | 2,822 | 2,854 | 2,429 | 2,473 |
| Weld | 20,167 | 20,962 | 21,074 | 20,035 | 21,487 | 22,234 | 19,251 | 19,280 |
| ***Total N. Central and N. E. District** | **52,368** | **53,031** | **55,137** | **57,022** | **63,077** | **60,141** | **51,886** | **49,867** |
| Adams | 6,760 | 6,661 | 7,110 | 6,765 | 7,541 | 6,056 | 6,489 | 6,455 |
| Arapahoe | 4,359 | 4,511 | 4,770 | 6,162 | 6,110 | 6,210 | 5,558 | 6,049 |
| Cheyenne | 853 | 978 | 930 | 947 | 2,009 | 2,901 | 1,714 | 964 |
| Denver | 350 | 337 | 599 | 554 | 515 | 472 | 421 | 390 |
| Douglas | 4,805 | 4,541 | 4,439 | 4,459 | 4,931 | 4,252 | 3,738 | 3,689 |
| Elbert | 6,152 | 3,845 | 5,093 | 7,368 | 7,454 | 6,393 | 5,862 | 6,696 |
| El Paso | 7,480 | 8,153 | 10,008 | 9,431 | 10,163 | 9,356 | 9,187 | 9,781 |
| Kiowa | 563 | 516 | 498 | 670 | 761 | 734 | 569 | 303 |
| Kit Carson | 5,403 | 5,083 | 7,600 | 7,086 | 9,243 | 7,677 | 6,015 | 5,515 |
| Lincoln | 2,950 | 3,278 | 2,891 | 3,461 | 3,784 | 2,931 | 2,886 | 2,897 |
| Phillips | 2,877 | 2,992 | 3,086 | 3,475 | 4,403 | 3,643 | 3,660 | 3,473 |
| Washington | 2,380 | 4,157 | 3,398 | 4,895 | 4,203 | 4,253 | 3,835 | 2,307 |
| Yuma | 7,866 | 4,361 | 6,046 | 6,347 | 9,221 | 9,313 | 5,569 | 6,584 |
| ***Total E. Central District** | **52,798** | **49,413** | **56,468** | **61,620** | **70,338** | **64,191** | **55,503** | **55,103** |
| Archuleta | 651 | 806 | 828 | 966 | 1,160 | 988 | 1,067 | 1,150 |
| Delta | 4,195 | 4,899 | 5,023 | 5,257 | 5,567 | 5,213 | 4,895 | 4,709 |
| Dolores | 323 | 172 | 199 | 463 | 602 | 587 | 398 | 402 |
| Garfield | 3,313 | 3,481 | 3,640 | 3,454 | 3,432 | 3,097 | 2,949 | 2,769 |
| Hinsdale | 266 | 76 | 43 | 50 | 59 | 78 | 88 | 87 |
| La Plata | 2,448 | 2,523 | 2,096 | 2,277 | 2,902 | 3,278 | 3,396 | 3,568 |
| Mesa | 6,490 | 6,023 | 5,724 | 8,790 | 7,579 | 6,546 | 5,978 | 5,792 |
| Montezuma | 2,538 | 2,767 | 2,922 | 3,204 | 3,355 | 3,127 | 2,812 | 2,940 |
| Montrose | 3,184 | 3,529 | 3,065 | 3,710 | 3,882 | 3,644 | 3,440 | 3,440 |
| Ouray | 483 | 479 | 459 | 562 | 525 | 495 | 515 | 513 |
| San Juan | 27 | 42 | 31 | 35 | 42 | 40 | 45 | 51 |
| San Miguel | 619 | 728 | 679 | 753 | 791 | 603 | 616 | 651 |
| ***Total W. Central and S. W. District** | **24,537** | **25,525** | **24,709** | **29,521** | **29,896** | **27,696** | **26,199** | **26,072** |
| Alamosa | 1,164 | 1,116 | 1,174 | 1,130 | 1,135 | 1,086 | 1,097 | 1,149 |
| Conejos | 1,564 | 1,749 | 1,830 | 1,645 | 1,623 | 1,819 | 1,431 | 1,551 |
| Costilla | 383 | 225 | 462 | 475 | 492 | 448 | 469 | 506 |
| Mineral | 83 | 84 | 82 | 78 | 86 | 96 | 81 | 80 |
| Rio Grande | 1,302 | 1,296 | 1,290 | 1,775 | 1,999 | 1,928 | 1,992 | 1,857 |
| Saguache | 801 | 681 | 650 | 1,032 | 1,065 | 1,029 | 956 | 1,052 |
| ***Total S. Central District** | **5,297** | **5,151** | **5,488** | **6,135** | **6,400** | **6,406** | **6,026** | **6,195** |
| Baca | 1,535 | 1,759 | 1,645 | 1,751 | 1,027 | 1,122 | 989 | 1,200 |
| Bent | 1,489 | 1,616 | 1,592 | 1,586 | 1,479 | 1,458 | 1,224 | 1,195 |
| Crowley | 939 | 1,230 | 1,200 | 1,116 | 1,419 | 943 | 909 | 985 |
| Custer | 803 | 808 | 893 | 946 | 1,012 | 945 | 1,129 | 1,196 |
| Fremont | 1,684 | 1,436 | 1,324 | 1,442 | 1,860 | 1,954 | 1,912 | 1,700 |
| Huerfano | 1,756 | 1,667 | 1,634 | 1,724 | 1,262 | 1,568 | 1,340 | 1,210 |
| Las Animas | 3,737 | 2,344 | 2,996 | 2,852 | 2,869 | 2,958 | 2,651 | 2,441 |
| Otero | 3,261 | 3,232 | 3,579 | 3,647 | 3,895 | 3,313 | 2,992 | 3,079 |
| Prowers | 3,673 | 4,209 | 4,015 | 4,972 | 4,463 | 2,907 | 2,511 | 2,303 |
| Pueblo | 4,371 | 4,454 | 4,481 | 4,722 | 5,145 | 4,841 | 4,314 | 4,254 |
| ***Total Southeast District** | **23,248** | **22,755** | **23,359** | **24,758** | **24,431** | **22,009** | **19,971** | **19,563** |
| **State Total** | **171,382** | **168,487** | **178,013** | **192,964** | **208,176** | **194,883** | **173,146** | **170,262** |

*Indicates approximate location of District for which Counties are given above.

## STOCK SHEEP, 1930-1937
(Number Assessed April 1)

| COUNTY | 1930 | 1931 | 1932 | 1933 | 1934 | 1935 | 1936 | 1937 |
|---|---|---|---|---|---|---|---|---|
| Chaffee | 6,154 | 6,394 | 4,527 | 5,632 | 5,799 | 5,683 | 5,221 | 5,886 |
| Clear Creek | 1,917 | 846 | 150 | 104 | 90 | 200 | ------ | 3,780 |
| Eagle | 26,813 | 26,721 | 24,445 | 23,735 | 29,977 | 25,442 | 24,291 | 26,459 |
| Gilpin | ------ | 41 | ------ | ------ | ------ | 200 | ------ | 31 |
| Grand | 24,696 | 13,409 | 10,918 | 11,085 | 15,944 | 17,940 | 16,600 | 15,666 |
| Gunnison | 48,659 | 56,534 | 56,445 | 53,106 | 61,751 | 55,496 | 54,257 | 59,172 |
| Jackson | 37,548 | 46,533 | 42,665 | 38,899 | 48,060 | 31,736 | 32,937 | 35,651 |
| Lake | 5,931 | 11,851 | 5,150 | 10,590 | 30,644 | 8,460 | 2,119 | 2,120 |
| Moffat | 88,721 | 91,845 | 94,645 | 114,363 | 101,381 | 101,631 | 123,503 | 101,680 |
| Park | 42,040 | 48,903 | 47,068 | 43,545 | 42,648 | 41,787 | 34,776 | 43,154 |
| Pitkin | 28,259 | 14,991 | 29,290 | 28,192 | 32,056 | 32,072 | 21,029 | 23,246 |
| Rio Blanco | 69,975 | 71,247 | 70,524 | 72,293 | 61,644 | 66,508 | 61,095 | 58,333 |
| Routt | 79,579 | 76,165 | 72,027 | 79,562 | 84,430 | 84,334 | 88,315 | 91,225 |
| Summit | 29,733 | 33,497 | 26,348 | 10,883 | 25,895 | 27,180 | 24,445 | 33,377 |
| Teller | 358 | 330 | ------ | 9 | 625 | ------ | ------ | ------ |
| *Total Northwest District | 490,383 | 499,256 | 484,202 | 491,998 | 540,944 | 498,669 | 488,588 | 499,779 |
| Boulder | 5,698 | 3,800 | 4,309 | 2,369 | 2,535 | 3,282 | 3,250 | 3,838 |
| Jefferson | 3,008 | 1,705 | 1,529 | 1,712 | 600 | 2,042 | 1,000 | 1,239 |
| Larimer | 15,625 | 14,794 | 15,577 | 9,500 | 17,650 | 16,838 | 27,091 | 17,674 |
| Logan | 3,537 | 2,711 | 3,042 | 2,265 | 2,408 | 3,700 | 2,488 | 2,660 |
| Morgan | 1,546 | 2,837 | 1,650 | 2,970 | 4,431 | 4,340 | 2,632 | 4,568 |
| Sedgwick | 1,137 | 437 | 378 | 132 | 226 | 410 | 185 | 1,320 |
| Weld | 23,755 | 28,518 | 27,457 | 27,630 | 34,305 | 29,746 | 27,799 | 21,341 |
| *Total N. Central and N. E. District | 54,306 | 54,802 | 53,942 | 46,578 | 62,155 | 60,358 | 64,445 | 52,640 |
| Adams | 5,002 | 3,412 | 2,520 | 3,735 | 6,387 | 5,230 | 6,384 | 9,090 |
| Arapahoe | 7,843 | 7,850 | 4,722 | 7,310 | 5,865 | 5,473 | 6,082 | 10,514 |
| Cheyenne | 10,414 | 9,755 | 10,424 | 11,761 | 15,024 | 11,816 | 11,319 | 14,693 |
| Denver | ------ | ------ | ------ | ------ | ------ | ------ | ------ | ------ |
| Douglas | 1,070 | 5,980 | 3,012 | 1,025 | 1,145 | 1,240 | 2,024 | 1,290 |
| Elbert | 10,424 | 11,320 | 9,801 | 13,494 | 17,358 | 14,098 | 19,150 | 21,383 |
| El Paso | 6,024 | 6,657 | 5,311 | 6,519 | 6,353 | 5,821 | 4,567 | 7,835 |
| Kiowa | 8,490 | 6,078 | 8,900 | 8,120 | 8,238 | 8,172 | 7,725 | 9,914 |
| Kit Carson | 4,340 | 3,511 | 4,163 | 5,212 | 5,606 | 4,928 | 6,290 | 3,656 |
| Lincoln | 10,373 | 11,423 | 11,350 | 10,862 | 9,992 | 11,176 | 11,438 | 12,509 |
| Phillips | 212 | 303 | 334 | 780 | 1,221 | 710 | 675 | 888 |
| Washington | 13,541 | 18,206 | 12,683 | 14,597 | 17,070 | 15,655 | 15,726 | 14,917 |
| Yuma | 3,321 | 2,117 | 1,943 | 1,755 | 3,090 | 2,029 | 1,565 | 1,835 |
| *Total E. Central District | 81,054 | 86,612 | 75,163 | 85,170 | 97,349 | 86,348 | 92,945 | 108,524 |
| Archuleta | 22,365 | 32,765 | 27,770 | 23,806 | 24,052 | 25,243 | 26,316 | 26,872 |
| Delta | 52,303 | 56,435 | 69,009 | 48,350 | 48,258 | 44,614 | 38,113 | 45,413 |
| Dolores | 16,761 | 22,559 | 21,640 | 17,074 | 20,707 | 20,668 | 20,289 | 21,446 |
| Garfield | 87,834 | 101,097 | 104,832 | 73,766 | 81,688 | 64,745 | 64,630 | 64,382 |
| Hinsdale | 91,168 | 4,980 | 3,070 | 3,696 | 7,081 | 7,338 | 6,624 | 13,260 |
| La Plata | 31,388 | 30,470 | 31,110 | 20,301 | 33,628 | 34,322 | 34,163 | 35,254 |
| Mesa | 98,660 | 63,470 | 70,748 | 68,166 | 64,480 | 58,045 | 48,265 | 45,099 |
| Montezuma | 42,731 | 32,364 | 35,512 | 33,750 | 35,856 | 30,608 | 28,900 | 28,585 |
| Montrose | 62,660 | 74,757 | 76,111 | 71,155 | 78,959 | 67,310 | 73,711 | 71,613 |
| Ouray | 13,746 | 14,414 | 17,312 | 16,810 | 13,368 | 15,910 | 15,625 | 16,954 |
| San Juan | 8,595 | 10,874 | 9,864 | 8,364 | 11,487 | 10,718 | 9,524 | 10,153 |
| San Miguel | 40,070 | 38,352 | 40,291 | 38,800 | 42,422 | 40,303 | 39,954 | 40,337 |
| *Total W. Central and S. W. District | 568,281 | 482,537 | 507,269 | 424,038 | 461,986 | 419,824 | 406,114 | 419,368 |
| Alamosa | 8,472 | 13,998 | 12,555 | 16,708 | 16,355 | 11,408 | 9,380 | 14,015 |
| Conejos | 82,154 | 85,130 | 82,334 | 85,523 | 79,636 | 80,314 | 70,228 | 73,067 |
| Costilla | 23,226 | 25,150 | 18,198 | 18,355 | 19,377 | 18,180 | 17,680 | 18,192 |
| Mineral | 11,723 | 13,096 | 11,420 | 14,463 | 15,556 | 15,243 | 15,728 | 15,538 |
| Rio Grande | 51,219 | 45,560 | 40,150 | 36,188 | 46,144 | 45,053 | 43,966 | 53,240 |
| Saguache | 79,230 | 74,361 | 69,233 | 65,428 | 68,160 | 61,029 | 60,413 | 66,651 |
| *Total S. Central District | 256,024 | 257,295 | 233,890 | 236,665 | 245,228 | 231,227 | 217,395 | 240,703 |
| Baca | 7,560 | 7,520 | 7,458 | 7,632 | 4,940 | 5,772 | 3,512 | 5,395 |
| Bent | 17,533 | 13,949 | 10,135 | 8,349 | 14,858 | 4,262 | 11,824 | 10,635 |
| Crowley | 6,069 | 7,270 | 7,675 | 3,393 | 4,918 | 5,050 | 4,199 | 3,880 |
| Custer | 4,286 | 4,058 | 3,829 | 3,132 | 3,575 | 4,032 | 4,285 | 4,162 |
| Fremont | 2,850 | 2,850 | 2,615 | 1,687 | 1,293 | 870 | 450 | 1,090 |
| Huerfano | 25,429 | 23,819 | 21,471 | 23,115 | 22,366 | 22,590 | 18,685 | 19,345 |
| Las Animas | 78,992 | 82,107 | 81,384 | 87,743 | 82,681 | 62,151 | 51,173 | 55,266 |
| Otero | 29,527 | 30,079 | 31,321 | 23,577 | 22,792 | 16,318 | 20,099 | 21,046 |
| Prowers | 13,933 | 9,101 | 10,390 | 5,679 | 9,627 | 8,274 | 7,679 | 9,124 |
| Pueblo | 12,432 | 10,234 | 10,445 | 6,799 | 9,689 | 6,819 | 7,315 | 10,191 |
| *Total Southeast District | 198,611 | 190,987 | 186,723 | 171,106 | 176,739 | 136,138 | 129,221 | 140,134 |
| State Total | 1,648,659 | 1,571,540 | 1,541,189 | 1,455,555 | 1,584,401 | 1,432,564 | 1,398,708 | 1,461,148 |

*Indicates approximate location of District for which Counties are given above.
[1]Includes animals grazed in transit, but excludes animals fed in transit.

## HOGS, 1930-1937
(Number Assessed April 1)

| COUNTY | 1930 | 1931 | 1932 | 1933 | 1934 | 1935 | 1936 | 1937 |
|---|---|---|---|---|---|---|---|---|
| Chaffee | 1,459 | 1,277 | 1,080 | 873 | 649 | 412 | 516 | 965 |
| Clear Creek | ------ | ------ | ------ | ------ | ------ | ------ | ------ | ------ |
| Eagle | 468 | 506 | 505 | 334 | 337 | 353 | 327 | 435 |
| Gilpin | 3 | ------ | ------ | ------ | ------ | ------ | ------ | ------ |
| Grand | 160 | 91 | 105 | 94 | 58 | 22 | 55 | 91 |
| Gunnison | 227 | 167 | 134 | 141 | 122 | 111 | 117 | 186 |
| Jackson | 84 | 72 | 40 | 32 | 18 | 39 | 40 | 53 |
| Lake | ------ | ------ | ------ | ------ | ------ | ------ | ------ | ------ |
| Moffat | 650 | 792 | 813 | 448 | 340 | 405 | 315 | 296 |
| Park | 42 | 64 | 49 | 44 | 9 | 40 | 47 | 50 |
| Pitkin | 315 | 220 | 189 | 202 | 167 | 206 | 198 | 323 |
| Rio Blanco | 321 | 298 | 246 | 217 | 172 | 153 | 141 | 146 |
| Routt | 1,428 | 1,609 | 1,300 | 1,155 | 980 | 737 | 873 | 837 |
| Summit | 31 | 29 | 40 | 31 | 20 | 14 | 25 | 21 |
| Teller | 50 | 67 | 86 | 55 | 95 | 35 | 39 | 60 |
| ***Total Northwest District** | **5,238** | **5,192** | **4,587** | **3,626** | **2,967** | **2,527** | **2,693** | **3,463** |
| Boulder | 1,432 | 1,802 | 1,980 | 1,238 | 1,112 | 970 | 756 | 1,013 |
| Jefferson | 1,143 | 779 | 1,119 | 1,204 | 1,345 | 853 | 887 | 932 |
| Larimer | 2,581 | 2,619 | 3,237 | 2,735 | 2,352 | 2,139 | 2,296 | 2,546 |
| Logan | 12,479 | 14,000 | 18,000 | 12,800 | 11,553 | 5,766 | 5,718 | 5,014 |
| Morgan | 9,225 | 7,401 | 8,422 | 9,831 | 7,845 | 3,725 | 3,668 | 3,475 |
| Sedgwick | 3,382 | 4,563 | 4,587 | 5,246 | 5,170 | 2,733 | 2,240 | 1,756 |
| Weld | 10,716 | 11,593 | 11,378 | 9,370 | 7,529 | 4,029 | 3,768 | 4,826 |
| ***Total N. Central and N. E. District** | **40,958** | **42,757** | **48,723** | **42,424** | **36,906** | **20,215** | **19,333** | **19,562** |
| Adams | 11,788 | 11,020 | 12,766 | 10,953 | 15,094 | 14,900 | 14,830 | 19,360 |
| Arapahoe | 1,357 | 1,890 | 1,982 | 1,998 | 1,852 | 821 | 1,270 | 1,309 |
| Cheyenne | 2,682 | 3,066 | 3,221 | 1,604 | 2,059 | 724 | 457 | 280 |
| Denver | ------ | ------ | ------ | ------ | ------ | ------ | ------ | ------ |
| Douglas | 744 | 833 | 1,187 | 655 | 759 | 452 | 494 | 551 |
| Elbert | 3,698 | 4,196 | 7,932 | 3,335 | 2,895 | 1,926 | 1,836 | 2,182 |
| El Paso | 3,327 | 3,617 | 4,076 | 3,825 | 4,031 | 2,709 | 1,969 | 1,892 |
| Kiowa | 1,004 | 1,198 | 1,101 | 895 | 665 | 460 | 334 | 255 |
| Kit Carson | 12,424 | 15,207 | 20,051 | 12,825 | 11,026 | 3,951 | 2,976 | 1,632 |
| Lincoln | 5,264 | 5,786 | 6,816 | 4,692 | 3,839 | 1,769 | 1,894 | 1,374 |
| Phillips | 7,901 | 8,454 | 7,658 | 7,498 | 6,519 | 2,786 | 3,058 | 3,395 |
| Washington | 12,859 | 13,182 | 15,482 | 15.535 | 15.943 | 4,227 | 5,556 | 4,879 |
| Yuma | 17,496 | 18,127 | 20,050 | 16,208 | 17,081 | 5,368 | 5,832 | 4,112 |
| ***Total E. Central District** | **80,544** | **86,576** | **102,322** | **80,023** | **81,763** | **40,093** | **40,506** | **41,221** |
| Archuleta | 414 | 564 | 498 | 444 | 507 | 354 | 293 | 444 |
| Delta | 2,342 | 2,341 | 2,493 | 2,367 | 2,294 | 2,039 | 1,815 | 3,278 |
| Dolores | 134 | 107 | 100 | 206 | 154 | 141 | 145 | 121 |
| Garfield | 2,711 | 2,724 | 3,077 | 2,920 | 1,894 | 1,344 | 1,255 | 2,015 |
| Hinsdale | ------ | ------ | ------ | ------ | ------ | ------ | ------ | ------ |
| La Plata | 1,580 | 1,679 | 1,233 | 1,076 | 482 | 782 | 1,108 | 1,402 |
| Mesa | 3,350 | 3,154 | 2,670 | 2,625 | 2,104 | 2,020 | 1,780 | 2,719 |
| Montezuma | 1,021 | 828 | 1,896 | 1,445 | 1,387 | 1,043 | 843 | 1,183 |
| Montrose | 4,000 | 2,812 | 2,245 | 2,451 | 2,440 | 2,054 | 2,516 | 2,537 |
| Ouray | 203 | 220 | 366 | 250 | 230 | 176 | 165 | 155 |
| San Juan | ------ | ------ | ------ | ------ | ------ | ------ | ------ | ------ |
| San Miguel | 169 | 135 | 127 | 105 | 107 | 82 | 95 | 128 |
| ***Total W. Central and S. W. District** | **15,924** | **14,564** | **14,705** | **13,889** | **11,599** | **10,035** | **10,015** | **13,982** |
| Alamosa | 1,444 | 1,176 | 993 | 883 | 865 | 532 | 469 | 459 |
| Conejos | 2,652 | 2,215 | 2,451 | 2,170 | 1,951 | 2,855 | 2,666 | 1,847 |
| Costilla | 1,267 | 1,800 | 1,175 | 1,129 | 1,338 | 1,773 | 1,158 | 1,431 |
| Mineral | ------ | ------ | ------ | ------ | ------ | ------ | ------ | ------ |
| Rio Grande | 2,643 | 2,094 | 1,612 | 2,063 | 2,224 | 1,636 | 1,625 | 2,675 |
| Saguache | 1,190 | 835 | 679 | 854 | 644 | 585 | 495 | 549 |
| ***Total S. Central District** | **9,196** | **8,120** | **6,910** | **7,099** | **7,022** | **7,381** | **6,413** | **6,961** |
| Baca | 6,027 | 6,921 | 10,530 | 11,007 | 5,798 | 1,962 | 1,361 | 1,079 |
| Bent | 1,842 | 2,550 | 2,244 | 3,173 | 2,506 | 853 | 867 | 1,082 |
| Crowley | 1,730 | 1,675 | 2,296 | 353 | 301 | 618 | 746 | 756 |
| Custer | 301 | 394 | 463 | 1,189 | 1,146 | 323 | 340 | 393 |
| Fremont | 1,388 | 1,297 | 1,420 | 1,058 | 770 | 850 | 960 | 886 |
| Huerfano | 448 | 436 | 489 | 320 | 309 | 273 | 253 | 277 |
| Las Animas | 1,167 | 1,150 | 1,489 | 1,350 | 2,533 | 2,023 | 819 | 659 |
| Otero | 3,920 | 4,138 | 6,481 | 4,830 | 4,055 | 2,003 | 2,743 | 3,235 |
| Prowers | 6,972 | 5,655 | 8,784 | 7,219 | 6,135 | 1,696 | 1,454 | 1,904 |
| Pueblo | 3,251 | 2,958 | 3,026 | 2,282 | 2,175 | 1,768 | 1,793 | 2,531 |
| ***Total Southeast District** | **27,046** | **27,174** | **37,222** | **32,781** | **25,728** | **12,369** | **11,336** | **12,793** |
| **State Total** | **178,906** | **184,383** | **214,469** | **179,842** | **165,985** | **92,620** | **90,296** | **97,982** |

*Indicates approximate location of District for which Counties are given above.

## POULTRY, 1930-1937
(Dozens Assessed April 1)

| COUNTY | 1930 | 1931 | 1932 | 1933 | 1934 | 1935 | 1936 | 1937 |
|---|---|---|---|---|---|---|---|---|
| Chaffee | 553 | 571 | 300 | 430 | 437 | 375 | 362 | 631 |
| Clear Creek | 78 | 59 | 37 | 117 | 137 | 175 | 155 | 145 |
| Eagle | 778 | 785 | 777 | 701 | 691 | 694 | 687 | 714 |
| Gilpin | ------ | ------ | ------ | ------ | ------ | ------ | ------ | ------ |
| Grand | 313 | 333 | 314 | 335 | 311 | 288 | 231 | 275 |
| Gunnison | 515 | 498 | 383 | 377 | 347 | 383 | 335 | 347 |
| Jackson | 206 | 297 | 112 | 40 | 72 | 158 | 146 | 123 |
| Lake | ------ | ------ | ------ | ------ | ------ | ------ | ------ | ------ |
| Moffat | 1,322 | 1,362 | 1,328 | 1,238 | 1,225 | 1,032 | 985 | 834 |
| Park | 536 | 512 | 530 | ------ | ------ | ------ | ------ | ------ |
| Pitkin | 255 | 242 | 231 | 210 | 188 | 258 | 316 | 391 |
| Rio Blanco | 735 | 694 | 614 | 594 | 473 | 504 | 449 | 432 |
| Routt | 2,000 | 2,206 | 2,053 | 1,965 | 1,927 | 1,575 | 1,739 | 1,614 |
| Summit | 64 | 60 | 58 | 63 | 56 | 70 | 55 | 60 |
| Teller | 158 | 155 | 201 | 258 | 250 | 256 | 201 | 275 |
| *Total Northwest District | 7,513 | 7,774 | 6,938 | 6,328 | 6,114 | 5,768 | 5,661 | 5,841 |
| Boulder | 5,673 | 6,279 | 5,863 | 6,711 | 7,247 | 5,980 | 5,329 | 6,192 |
| Jefferson | 11,583 | 11,560 | 9,947 | 10,420 | 10,548 | 9,643 | 8,457 | 8,030 |
| Larimer | 8,712 | 8,412 | 7,595 | 7,595 | 8,470 | 6,986 | 7,711 | 7,649 |
| Logan | 11,072 | 10,760 | 9,901 | 9,702 | 10,056 | 8,648 | 7,988 | 8,416 |
| Morgan | 8,646 | 6,831 | 6,577 | 1,797 | 7,303 | 6,667 | 5,624 | 6,889 |
| Sedgwick | 3,081 | 2,893 | 1,916 | 2,252 | 2,464 | 1,905 | 2,180 | 1,272 |
| Weld | 19,594 | 18,134 | 17,588 | 17,156 | 18,805 | 16,241 | 14,988 | 17,037 |
| *Total N. Central and N. E. District | 68,361 | 64,869 | 59,387 | 55,633 | 64,893 | 55,998 | 52,277 | 55,485 |
| Adams | 8,691 | 7,958 | 6,770 | 6,066 | 6,461 | 5,383 | 5,003 | 4,995 |
| Arapahoe | 8,712 | 7,878 | 7,132 | 7,707 | 8,526 | 7,091 | 6,370 | 6,599 |
| Cheyenne | 3,281 | 2,567 | 2,348 | 2,452 | 2,423 | 2,318 | 1,613 | 1,736 |
| Denver | ------ | ------ | ------ | ------ | ------ | ------ | ------ | ------ |
| Douglas | 2,157 | 2,125 | 1,998 | 2,007 | 2,280 | 2,002 | 1,684 | 1,663 |
| Elbert | 5,190 | 4,897 | 4,294 | 4,722 | 4,509 | 3,817 | 3,391 | 3,942 |
| El Paso | 6,740 | 6,880 | 6,468 | 6,506 | 5,804 | 5,252 | 5,037 | 5,685 |
| Kiowa | 2,971 | 2,770 | 1,741 | 2,323 | 2,504 | 1,715 | 1,118 | 1,785 |
| Kit Carson | 8,954 | 8,954 | 8,234 | 7,703 | 8,306 | 5,925 | 4,518 | 4,424 |
| Lincoln | 6,992 | 6,248 | 5,740 | 5,462 | 5,393 | 3,921 | 3,513 | 3,893 |
| Phillips | 5,119 | 4,744 | 3,884 | 4,404 | 4,938 | 3,481 | 3,665 | 4,474 |
| Washington | 9,832 | 9,419 | 8,093 | 8,548 | 9,464 | 6,579 | 6,308 | 8,065 |
| Yuma | 11,150 | 9,936 | 8,207 | 7,705 | 7,965 | 6,716 | 6,250 | 7,464 |
| *Total E. Central District | 79,789 | 74,376 | 64,909 | 65,605 | 68,573 | 54,200 | 48,470 | 54,725 |
| Archuleta | 580 | 698 | 711 | 609 | 903 | 722 | 673 | 663 |
| Delta | 4,668 | 4,174 | 3,381 | 3,706 | 3,560 | 3,728 | 3,809 | 4,127 |
| Dolores | 295 | 250 | 274 | 370 | 402 | 380 | 307 | 326 |
| Garfield | 3,339 | 3,113 | 2,609 | 2,874 | 2,663 | 2,205 | 2,178 | 2,253 |
| Hinsdale | 11 | ------ | ------ | ------ | ------ | ------ | ------ | ------ |
| La Plata | 2,355 | 2,525 | 1,917 | 2,182 | 1,680 | 2,180 | 2,204 | 2,443 |
| Mesa | 11,426 | 10,867 | 7,956 | 6,222 | 5,618 | 5,540 | 4,898 | 5,509 |
| Montezuma | 1,973 | 2,203 | 2,209 | 2,284 | 2,617 | 2,329 | 2,091 | 2,145 |
| Montrose | 4,094 | 3,715 | 3,098 | 2,553 | 2,492 | 2,611 | 2,612 | 3,085 |
| Ouray | 241 | 255 | 275 | 314 | 325 | 213 | 218 | 213 |
| San Juan | ------ | ------ | ------ | ------ | ------ | ------ | ------ | ------ |
| San Miguel | 420 | 342 | 324 | 378 | 388 | 358 | 345 | 326 |
| *Total W. Central and S. W. District | 29,402 | 28,142 | 22,754 | 21,492 | 20,648 | 20,266 | 19,326 | 21,090 |
| Alamosa | 728 | 782 | 821 | 810 | 831 | 768 | 698 | 713 |
| Conejos | 1,041 | 1,150 | 1,064 | 1,261 | 1,575 | 1,449 | 1,372 | 1,145 |
| Costilla | 550 | 744 | 727 | 906 | 715 | 608 | 513 | 649 |
| Mineral | 65 | 59 | 59 | 70 | 70 | 83 | 79 | 87 |
| Rio Grande | 746 | 683 | 820 | 1,515 | 1,450 | 1,388 | 1,255 | 1,381 |
| Saguache | 768 | 700 | 643 | 764 | 657 | 618 | 472 | 589 |
| *Total S. Central District | 3,898 | 4,118 | 4,134 | 5,326 | 5,298 | 4,914 | 4,389 | 4,564 |
| Baca | 5,564 | 6,697 | 5,865 | 6,019 | 5,243 | 3,725 | 2,167 | 2,208 |
| Bent | 4,750 | 4,605 | 3,856 | 3,377 | 3,534 | 2,597 | 2,239 | 2,310 |
| Crowley | 2,845 | 2,854 | 2,384 | 2,327 | 2,164 | 1,468 | 1,481 | 1,529 |
| Custer | 554 | 543 | 552 | 554 | 555 | 520 | 519 | 603 |
| Fremont | 4,421 | 4,800 | 4,766 | 5,134 | 5,129 | 5,474 | 3,893 | 3,750 |
| Huerfano | 1,236 | 1,109 | 882 | 1,160 | 1,104 | 1,217 | 823 | 923 |
| Las Animas | 2,358 | 2,040 | 1,731 | 1,602 | 1,878 | 1,847 | 1,645 | 1,569 |
| Otero | 6,899 | 6,442 | 5,558 | 5,339 | 5,254 | 4,172 | 3,813 | 3,512 |
| Prowers | 7,947 | 7,414 | 7,265 | 7,819 | 7,644 | 5,225 | 4,152 | 4,097 |
| Pueblo | 6,503 | 6,260 | 5,845 | 4,185 | 2,790 | 2,685 | 2,722 | 2,908 |
| *Total Southeast District | 43,077 | 42,764 | 38,704 | 37,516 | 35,295 | 29,030 | 23,454 | 23,409 |
| State Total | 232,040 | 222,043 | 196,826 | 191,900 | 200,821 | 170,176 | 153,577 | 165,114 |

*Indicates approximate location of District for which Counties are given above.

## COLORADO LIVESTOCK ASSESSMENTS

| Year | HORSES Number | HORSES Assessed Value | HORSES Aver. Per Head | MULES Number | MULES Assessed Value | MULES Aver. Per Head | RANGE CATTLE Number | RANGE CATTLE Assessed Value | RANGE CATTLE Aver. Per Head |
|---|---|---|---|---|---|---|---|---|---|
| 1910 | 246,975 | $7,506,000 | $30.39 | 14,277 | $ 524,559 | $36.74 | 720,297 | -------- | ---- |
| 1915 | 296,368 | 20,031,000 | 67.59 | 23,284 | 1,991,820 | 85.54 | 997,823 | $37,548,000 | $37.63 |
| 1916 | 308,062 | 21,729,000 | 70.54 | 26,280 | 2,303,481 | 87.64 | 1,063,153 | 41,864,000 | 39.38 |
| 1917 | 326,002 | 23,837,000 | 73.12 | 29,269 | 2,716,010 | 92.80 | 1,147,428 | 46,533,000 | 40.56 |
| 1918 | 352,794 | 26,836,000 | 76.05 | 29,838 | 2,843,990 | 95.31 | 1,262,616 | 55,236,000 | 43.75 |
| 1919 | 354,868 | 25,254,000 | 71.16 | 30,045 | 2,660,731 | 88.56 | 1,286,547 | 56,898,000 | 44.30 |
| 1920 | 337,903 | 22,856,000 | 67.65 | 28,682 | 2,476,076 | 86.33 | 1,187,480 | 51,334,000 | 42.38 |
| 1921 | 333,669 | 18,495,000 | 55.42 | 29,539 | 2,054,836 | 69.56 | 1,123,594 | 31,856,000 | 28.35 |
| 1922 | 318,808 | 15,350,168 | 48.15 | 31,741 | 1,787,269 | 56.31 | 1,112,299 | 29,719,000 | 26.72 |
| 1923 | 304,262 | 11,901,589 | 39.12 | 32,528 | 1,499,818 | 46.10 | 1,060,189 | 26,084,000 | 24.60 |
| 1924 | 290,784 | 10,722,327 | 36.87 | 35,325 | 1,495,797 | 42.34 | 972,984 | 20,619,000 | 21.20 |
| 1925 | 280,094 | 10,248,460 | 36.59 | 32,939 | 1,417,710 | 43.04 | 905,618 | 18,023,000 | 19.90 |
| 1926 | 268,346 | 9,634,799 | 35.90 | 31,653 | 1,335,301 | 42.19 | 828,797 | 17,095,126 | 20.62 |
| 1927 | 250,008 | 8,764,003 | 35.06 | 30,306 | 1,250,836 | 41.27 | 804,545 | 18,212,260 | 21.98 |
| 1928 | 239,759 | 8,207,666 | 34.23 | 26,189 | 1,116,295 | 42.63 | 796,725 | 23,622,220 | 29.64 |
| 1929 | 233,855 | 7,893,333 | 33.75 | 25,318 | 1,072,270 | 41.92 | 793,974 | 27,060,976 | 34.07 |
| 1930 | 225,609 | 7,294,217 | 32.33 | 21,994 | 917,187 | 41.70 | 800,198 | 27,312,372 | 34.13 |
| 1931 | 216,811 | 6,704,193 | 30.92 | 20,588 | 803,274 | 39.02 | 864,846 | 23,119,472 | 26.73 |
| 1932 | 208,790 | 5,592,084 | 26.78 | 19,450 | 652,754 | 33.56 | 892,229 | 14,830,237 | 16.62 |
| 1933 | 205,858 | 5,453,404 | 26.49 | 18,524 | 624,016 | 33.69 | 925,952 | 12,292,490 | 13.29 |
| 1934 | 205,819 | 6,552,049 | 31.83 | 16,171 | 642,376 | 39.72 | 1,032,283 | 14,376,505 | 13.93 |
| 1935 | 187,972 | 6,463,925 | 34.39 | 13,819 | 594,516 | 43.02 | 916,804 | 13,309,287 | 14.52 |
| 1936 | 175,400 | 6,678,367 | 38.08 | 12,609 | 581,555 | 46.13 | 814,999 | 13,272,934 | 16.29 |
| 1937 | 168,452 | 6,854,843 | 40.69 | 11,707 | 573,796 | 49.01 | 851,432 | 14,184,176 | 16.66 |

| Year | DAIRY CATTLE Number | DAIRY CATTLE Assessed Value | DAIRY CATTLE Aver. Per Head | RANGE OR STOCK SHEEP Number | RANGE OR STOCK SHEEP Assessed Value | RANGE OR STOCK SHEEP Aver. Per Head | SWINE Number | SWINE Assessed Value | SWINE Aver. Per Head |
|---|---|---|---|---|---|---|---|---|---|
| 1910 | 63,671 | -------- | ---- | 1,463,861 | $ 2,165,838 | $ 1.48 | 60,871 | $ 253,678 | $ 4.16 |
| 1915 | 101,037 | $5,786,218 | $57.26 | 1,157,544 | 4,032,950 | 3.48 | 163,143 | 1,183,742 | 7.25 |
| 1916 | 110,298 | 6,727,172 | 60.99 | 1,044,380 | 5,092,433 | 4.88 | 181,169 | 1,359,799 | 7.50 |
| 1917 | 124,342 | 7,919,512 | 63.69 | 1,003,168 | 7,182,427 | 7.16 | 165,329 | 1,630,154 | 9.86 |
| 1918 | 137,126 | 9,449,630 | 68.91 | 1,164,411 | 12,659,415 | 10.87 | 194,576 | 2,768,632 | 14.23 |
| 1919 | 143,106 | 10,170,007 | 71.06 | 1,089,037 | 11,386,972 | 10.46 | 199,988 | 2,955,440 | 15.14 |
| 1920 | 143,981 | 10,169,207 | 70.56 | 915,394 | 9,230,084 | 10.08 | 182,097 | 2,129,493 | 12.00 |
| 1921 | 145,070 | 7,981,591 | 55.02 | 855,873 | 3,216,728 | 3.76 | 175,064 | 1,619,404 | 9.37 |
| 1922 | 149,119 | 7,295,697 | 48.92 | 815,714 | 3,441,985 | 4.22 | 209,017 | 1,882,647 | 9.14 |
| 1923 | 143,163 | 6,245,287 | 43.62 | 830,483 | 4,390,920 | 5.57 | 259,917 | 2,211,060 | 8.61 |
| 1924 | 149,425 | 6,038,056 | 40.40 | 809,784 | 4,691,228 | 5.79 | 246,163 | 1,794,677 | 7.29 |
| 1925 | 147,411 | 5,789,318 | 39.27 | 860,600 | 6,188,636 | 7.19 | 183,176 | 1,450,864 | 7.92 |
| 1926 | 147,176 | 5,795,951 | 39.38 | 1,014,931 | 7,421,145 | 7.31 | 140,768 | 1,246,258 | 8.85 |
| 1927 | 162,268 | 6,467,821 | 39.86 | 1,212,716 | 9,028,761 | 7.45 | 164,058 | 1,637,001 | 9.98 |
| 1928 | 148,474 | 7,390,272 | 49.78 | 1,260,863 | 10,234,087 | 8.12 | 172,209 | 1,675,270 | 9.73 |
| 1929 | 177,856 | 8,505,365 | 47.82 | 1,436,385 | 10,644,536 | 7.41 | 184,530 | 1,802,999 | 9.77 |
| 1930 | 171,382 | 8,092,468 | 47.22 | 1,486,492 | 8,340,788 | 5.61 | 178,906 | 1,746,068 | 9.76 |
| 1931 | 168,487 | 6,548,819 | 38.87 | 1,503,675 | 5,446,916 | 3.54 | 184,383 | 1,652,581 | 8.96 |
| 1932 | 178,013 | 4,633,404 | 26.03 | 1,488,523 | 3,179,239 | 2.13 | 214,469 | 893,504 | 4.17 |
| 1933 | 192,964 | 3,712,448 | 19.24 | 1,417,028 | 2,875,945 | 2.03 | 179,842 | 527,382 | 2.93 |
| 1934 | 208,176 | 3,784,495 | 18.18 | 1,504,193 | 3,863,053 | 2.57 | 165,985 | 504,248 | 3.04 |
| 1935 | 194,883 | 3,802,727 | 19.51 | 1,385,409 | 3,841,138 | 2.77 | 92,620 | 466,946 | 5.04 |
| 1936 | 173,136 | 3,773,627 | 21.80 | 1,375,408 | 4,672,529 | 3.40 | 90,296 | 628,309 | 6.96 |
| 1937 | 170,252 | 4,448,621 | 26.13 | 1,424,618 | 4,961,232 | 3.48 | 97,982 | 687,871 | 7.02 |

| Year | CATTLE FED IN TRANSIT Number | CATTLE FED IN TRANSIT Assessed Value | SHEEP FED IN TRANSIT Number | SHEEP FED IN TRANSIT Assessed Value |
|---|---|---|---|---|
| 1916 | 47,292 | $ 927,860 | 767,468 | $ 591,870 |
| 1917 | 77,211 | 1,149,145 | 946,156 | 929,650 |
| 1918 | 78,651 | 1,447,860 | 806,560 | 1,420,495 |
| 1919 | 84,907 | 1,643,400 | 656,455 | 1,151,155 |
| 1920 | 73,163 | 1,286,830 | 666,810 | 929,150 |
| 1921 | 77,813 | 1,077,590 | 1,029,242 | 679,600 |
| 1922 | 82,430 | 685,285 | 762,872 | 730,805 |
| 1923 | 83,248 | 581,495 | 1,187,399 | 1,115,046 |
| 1924 | 85,829 | 708,895 | 1,137,349 | 1,136,710 |
| 1925 | 92,357 | 760,645 | 1,370,479 | 1,485,635 |
| 1926 | 96,495 | 928,495 | 1,311,481 | 1,270,847 |
| 1927 | 122,462 | 1,156,235 | 678,984 | 883,156 |
| 1928 | 101,377 | 1,239,890 | 1,392,935 | 1,660,625 |
| 1929 | 127,500 | 1,839,000 | 1,582,282 | 1,750,968 |
| 1930 | 123,823 | 1,274,389 | 1,863,330 | 1,424,824 |
| 1931 | 136,268 | 1,576,450 | 1,302,892 | 997,090 |
| 1932 | 81,201 | 527,460 | 1,308,929 | 784,766 |
| 1933 | 74,688 | 407,600 | 1,193,655 | 684,916 |
| 1934 | 119,006 | 561,433 | 1,162,147 | 792,180 |
| 1935 | 84,308 | 455,461 | 1,007,943 | 586,853 |
| 1936 | 127,826 | 1,026,570 | 1,022,534 | 745,785 |
| 1937 | 132,192 | 1,106,117 | 952,559 | 709,606 |

Note—Assessment made on April 1. Cattle Fed in Transit covers cattle in feed lots after January 1. Sheep Fed in Transit covers sheep and lambs in feed lots after January 1 and also some sheep on summer range.

## SUMMARY OF MONTHLY AND ANNUAL PRECIPITATION FOR COLORADO*

### Crop Reporting District No. 1. (Northwest and Mountain Counties)[1]

| Year | Jan. | Feb. | Mar. | Apr. | May | June | July | Aug. | Sept. | Oct. | Nov. | Dec. | ANNUAL |
|---|---|---|---|---|---|---|---|---|---|---|---|---|---|
| 1900 | .38 | 1.11 | .52 | 3.16 | .58 | .89 | .36 | .56 | .97 | 1.42 | .66 | .41 | 11.48 |
| 1901 | 1.06 | 1.48 | 1.59 | 1.61 | 1.89 | 1.08 | .79 | 2.03 | .18 | .60 | .49 | 1.38 | 14.03 |
| 1902 | .68 | .94 | 1.24 | 1.09 | .99 | .44 | .88 | 1.19 | 1.25 | .93 | .99 | 1.46 | 12.23 |
| 1903 | 1.19 | 1.52 | 1.41 | 2.47 | 1.30 | 1.79 | 1.21 | 1.00 | 1.84 | .64 | .61 | .53 | 15.72 |
| 1904 | .85 | 1.22 | 2.55 | 1.02 | 2.40 | 1.91 | 1.41 | 2.82 | 1.58 | .68 | .02 | .79 | 16.84 |
| 1905 | 1.05 | 1.31 | 1.94 | 2.13 | 1.59 | .35 | 1.67 | 1.60 | 1.31 | 1.06 | .71 | .33 | 15.52 |
| 1906 | 1.10 | .48 | 2.89 | 2.82 | 1.69 | .48 | 2.25 | 1.87 | 2.78 | 1.52 | .99 | .55 | 19.63 |
| 1907 | 1.05 | .91 | .75 | 1.75 | 2.10 | .72 | 1.93 | 1.92 | 1.33 | .95 | .18 | 1.40 | 14.95 |
| 1908 | .63 | .79 | .92 | 1.15 | 1.84 | .64 | 1.84 | 2.24 | 1.10 | 2.00 | .76 | 1.27 | 14.84 |
| 1909 | 2.38 | 1.67 | 1.24 | 2.07 | 1.06 | .68 | 2.32 | 3.67 | 2.53 | .75 | 1.49 | 2.03 | 21.62 |
| 1910 | 1.11 | 1.46 | .64 | 1.09 | 1.41 | .72 | 2.04 | 1.29 | 1.47 | 1.25 | .74 | 1.31 | 14.42 |
| 1911 | 1.75 | 1.50 | 1.55 | 1.72 | .69 | 1.77 | 3.31 | 1.85 | 1.72 | 1.82 | 1.31 | .60 | 19.64 |
| 1912 | 1.14 | 1.34 | 2.43 | 1.19 | 1.42 | 2.48 | 3.07 | 1.44 | 1.38 | 1.41 | .49 | .89 | 18.96 |
| 1913 | 1.20 | 1.51 | 1.06 | 1.16 | .61 | 1.92 | 2.37 | 1.69 | 2.15 | 1.33 | .94 | 2.04 | 18.17 |
| 1914 | 2.58 | 1.17 | .94 | 1.96 | 2.11 | 1.53 | 3.69 | 2.04 | 1.07 | 1.75 | .12 | .78 | 19.53 |
| 1915 | 1.03 | 1.33 | .86 | 1.77 | 1.72 | 1.43 | .87 | 1.74 | 2.17 | .59 | 1.52 | 1.36 | 16.39 |
| 1916 | 2.78 | 1.37 | 1.62 | 1.62 | 1.45 | .09 | 2.33 | 2.61 | 1.33 | 2.40 | .99 | 1.94 | 20.26 |
| 1917 | 1.14 | 1.23 | 1.31 | 1.95 | 3.26 | .39 | 2.17 | 1.70 | 1.04 | .87 | .63 | .92 | 16.48 |
| 1918 | 2.20 | 1.91 | 1.96 | 1.40 | .70 | 1.57 | 2.12 | 1.16 | 2.61 | 1.45 | 1.09 | 1.04 | 19.21 |
| 1919 | .19 | 1.30 | 1.20 | 1.64 | .96 | .45 | 2.94 | 1.52 | 1.90 | 1.55 | 2.02 | .93 | 16.21 |
| 1920 | .70 | 1.21 | 1.62 | 3.29 | 1.45 | .87 | 1.76 | 2.27 | 1.13 | 1.32 | 1.08 | 1.27 | 17.98 |
| 1921 | 1.23 | 1.08 | 1.72 | 2.69 | 1.21 | 2.42 | 2.62 | 3.15 | .49 | .78 | .74 | 1.77 | 20.05 |
| 1922 | 1.01 | 1.64 | 1.55 | 1.57 | .97 | .52 | 1.59 | 2.05 | .56 | .65 | 1.57 | 2.87 | 16.61 |
| 1923 | .89 | .97 | 2.00 | 1.35 | 1.37 | 1.30 | 3.14 | 3.08 | 1.74 | 1.81 | .36 | 1.13 | 19.58 |
| 1924 | .87 | .64 | 2.15 | .91 | 1.82 | .31 | 1.17 | .39 | 1.08 | 2.43 | .94 | 1.98 | 13.28 |
| 1925 | .96 | 1.08 | 1.07 | .55 | 1.52 | 2.05 | 2.87 | 3.02 | 1.76 | 2.00 | .60 | 1.07 | 18.56 |
| 1926 | .88 | 1.06 | 1.81 | 2.42 | 2.13 | .96 | 2.67 | 1.80 | .74 | 1.03 | 1.48 | 1.22 | 18.34 |
| 1927 | 1.04 | 2.17 | 1.72 | 1.55 | .95 | 2.55 | 2.79 | 2.56 | 2.89 | 1.36 | 1.74 | 1.67 | 23.04 |
| 1928 | .60 | .79 | 1.94 | 1.16 | 2.53 | 1.38 | 2.17 | 1.11 | .81 | 1.54 | 1.49 | .80 | 16.34 |
| 1929 | 1.30 | 1.38 | 2.68 | 1.25 | 1.64 | .40 | 3.53 | 3.38 | 2.77 | 1.36 | .83 | .37 | 20.85 |
| 1930 | 1.54 | 1.09 | .98 | .60 | 1.20 | .49 | 3.61 | 3.27 | 1.59 | .60 | 1.26 | .34 | 16.91 |
| 1931 | .28 | 1.05 | 1.30 | 1.25 | 1.45 | 1.24 | 1.57 | 1.28 | 1.73 | 1.31 | 1.56 | .73 | 14.61 |
| 1932 | 1.15 | 1.75 | 2.19 | 1.66 | .66 | .90 | 2.20 | 2.03 | .36 | 1.38 | .57 | 1.25 | 16.10 |
| 1933 | .77 | .79 | 1.56 | 2.78 | 1.51 | .61 | 1.50 | 1.32 | 1.78 | .21 | .52 | 1.53 | 20.16 |
| 1934 | .45 | 1.64 | .71 | 1.01 | 1.44 | .46 | 1.58 | 1.78 | 1.49 | .18 | 1.01 | 1.00 | 12.68 |
| 1935 | 1.06 | .45 | 1.09 | 2.74 | 2.64 | .34 | 2.15 | 1.83 | 1.84 | 1.28 | .73 | .60 | 16.67 |
| 1936 | 2.05 | 3.67 | 1.06 | .96 | .63 | 1.19 | 2.64 | 2.55 | 1.05 | .84 | .38 | 1.23 | 17.70 |
| 1937 | .87 | 1.72 | 1.34 | 1.27 | 1.24 | 1.56 | 2.96 | 1.70 | 1.01 | 1.27 | 1.45 | 1.35 | 17.10 |
| 1938 | 1.07 | 1.20 | 2.33 | 1.61 | 2.09 | 1.43 | 1.27 | 2.10 | 2.66 | 1.03 | --- | --- | --- |
| Ave. (1900-35) | 1.12 | 1.23 | 1.52 | 1.71 | 1.51 | 1.06 | 2.12 | 1.95 | 1.51 | 1.23 | .92 | 1.15 | 17.16 |

### Crop Reporting District No. 2 (Northeast Counties)[2]

| Year | Jan. | Feb. | Mar. | Apr. | May | June | July | Aug. | Sept. | Oct. | Nov. | Dec. | ANNUAL |
|---|---|---|---|---|---|---|---|---|---|---|---|---|---|
| 1900 | .17 | .89 | .52 | 8.07 | 1.59 | .76 | 1.58 | .80 | 1.41 | .32 | .15 | .33 | 16.28 |
| 1901 | .36 | .47 | 1.37 | 3.03 | 3.23 | 2.30 | .75 | 1.85 | .90 | .46 | .08 | 1.14 | 16.06 |
| 1902 | .25 | .30 | 1.27 | .85 | 2.46 | 1.60 | 1.33 | 1.29 | 4.19 | .92 | .66 | .90 | 16.15 |
| 1903 | .13 | 1.37 | .89 | 1.46 | 1.05 | 2.71 | 1.72 | 1.37 | 1.33 | 1.41 | .26 | .15 | 13.84 |
| 1904 | .05 | .40 | .93 | 1.04 | 4.83 | 2.37 | 2.58 | 1.93 | 1.69 | .63 | .05 | .34 | 16.80 |
| 1905 | .65 | .55 | 1.94 | 5.06 | 3.53 | .89 | 2.27 | 1.08 | .66 | 2.19 | .13 | .03 | 19.13 |
| 1906 | .20 | .13 | 2.67 | 3.92 | 2.06 | 1.42 | 2.55 | 1.59 | 2.56 | 1.99 | 1.22 | .10 | 20.54 |
| 1907 | .27 | .57 | .70 | 2.62 | 2.79 | .89 | 3.33 | 1.56 | .95 | .52 | .43 | .49 | 15.11 |
| 1908 | .31 | .14 | .35 | .66 | 3.65 | 1.27 | 3.22 | 2.98 | .83 | 2.16 | 1.60 | .74 | 17.23 |
| 1909 | .40 | 1.26 | 2.78 | 2.03 | 1.74 | 2.32 | 2.11 | 2.70 | 2.56 | .34 | 1.14 | .65 | 20.60 |
| 1910 | .22 | .34 | .38 | .99 | 3.07 | 1.32 | 2.17 | 1.79 | 1.56 | .79 | .30 | .58 | 13.38 |
| 1911 | .73 | 1.05 | .70 | 2.29 | 1.06 | 1.56 | 2.22 | 1.55 | .71 | 1.57 | .78 | .42 | 14.70 |
| 1912 | .65 | 1.62 | 1.87 | 1.64 | 2.95 | 2.69 | 2.90 | 1.67 | 2.77 | 1.77 | .64 | .47 | 21.60 |
| 1913 | .41 | .92 | .61 | 1.74 | 1.90 | 1.16 | 2.82 | 1.07 | 2.78 | 1.22 | .46 | 4.33 | 19.07 |
| 1914 | .52 | .44 | 1.01 | 2.95 | 2.36 | 2.20 | 2.67 | 1.71 | .57 | 2.09 | .18 | .45 | 17.23 |
| 1915 | .62 | 1.36 | 1.82 | 4.42 | 3.74 | 2.70 | 2.08 | 3.10 | 2.43 | 1.68 | .31 | .86 | 25.20 |
| 1916 | .86 | .53 | .73 | 1.64 | 2.62 | .71 | 2.24 | 2.37 | .98 | 2.75 | .78 | .95 | 16.84 |
| 1917 | .44 | .83 | 1.47 | 1.65 | 5.28 | .62 | 1.86 | 1.68 | .87 | .84 | .25 | .82 | 16.7 |
| 1918 | .84 | 1.21 | .99 | 2.75 | 1.84 | 1.81 | 4.10 | 2.13 | 2.39 | .94 | .79 | 1.00 | 20.4 |
| 1919 | .10 | .58 | .94 | 2.01 | 1.01 | 1.40 | 2.55 | 1.41 | 2.30 | 1.19 | 1.39 | .49 | 15.2 |
| 1920 | .53 | .80 | .48 | 4.67 | 1.53 | 2.20 | 1.73 | 2.47 | .64 | 1.12 | .40 | .73 | 17.2 |
| 1921 | 1.16 | .64 | 1.11 | 3.69 | 1.46 | 4.15 | 2.28 | 2.37 | .40 | .98 | .56 | 1.08 | 19.8 |
| 1922 | .43 | .57 | .80 | 3.10 | 1.57 | .91 | 2.05 | 2.03 | .20 | .62 | 1.91 | .49 | 14.6 |
| 1923 | .24 | 1.09 | 2.25 | 1.53 | 3.65 | 4.01 | 4.15 | 2.79 | 1.15 | 3.52 | .34 | .71 | 25.4 |
| 1924 | .37 | .57 | 2.07 | 1.37 | 3.19 | .48 | .93 | .36 | 2.02 | 1.50 | .16 | 1.08 | 14.1 |
| 1925 | .15 | .08 | .51 | .56 | 1.44 | 2.22 | 2.47 | 2.69 | 1.56 | 2.76 | .82 | 1.31 | 16.5 |
| 1926 | .45 | .42 | 1.67 | 2.22 | 2.26 | 1.57 | 2.79 | 1.86 | .73 | .92 | .64 | 1.05 | 16.6 |
| 1927 | .14 | .65 | 1.75 | 2.40 | 1.12 | 2.91 | 2.61 | 2.40 | 1.37 | .59 | .98 | .49 | 17.4 |
| 1928 | .15 | .60 | 1.33 | 1.04 | 3.75 | 3.05 | 2.85 | .90 | .30 | 1.53 | 1.35 | .09 | 16.9 |
| 1929 | .25 | .73 | 1.38 | 2.36 | 1.40 | .78 | 3.03 | 2.63 | 2.29 | 1.54 | 1.17 | .30 | 17.8 |
| 1930 | .53 | .64 | .67 | 1.29 | 3.15 | 1.01 | 2.99 | 4.40 | .93 | 1.00 | 1.05 | .32 | 18.2 |
| 1931 | .05 | 1.30 | 1.11 | 1.33 | 2.24 | 1.58 | 1.26 | 1.27 | .53 | .75 | .62 | .27 | 12.3 |
| 1932 | .43 | .80 | 1.22 | 1.75 | 1.42 | 1.78 | 2.69 | 1.95 | .36 | .86 | .27 | .44 | 13.6 |
| 1933 | .15 | .27 | .96 | 3.70 | 3.10 | .60 | 1.81 | 2.51 | 2.28 | .03 | .19 | 1.02 | 16.6 |
| 1934 | .12 | 1.55 | .79 | 1.34 | 2.22 | 2.04 | 1.12 | 1.04 | .78 | .01 | .44 | .25 | 11.7 |
| 1935 | .13 | .63 | .40 | 2.62 | 5.83 | 1.06 | 1.32 | 1.40 | 2.19 | .75 | .52 | .05 | 16.9 |
| 1936 | .42 | .61 | 1.32 | 1.20 | 2.38 | 2.30 | 1.89 | 2.11 | 1.67 | 1.47 | .17 | .29 | 15.6 |
| 1937 | .30 | .45 | .88 | 1.21 | 1.79 | 3.28 | 1.61 | .88 | .93 | .60 | .52 | 1.29 | 13.2 |
| 1938 | .46 | .39 | 1.45 | 3.26 | 3.50 | 1.68 | 1.72 | 1.76 | 4.37 | .40 | --- | --- | -- |
| Ave. (1900-35) | .37 | .73 | 1.18 | 2.38 | 2.56 | 1.75 | 2.31 | 1.91 | 1.45 | 1.23 | .64 | .69 | 17.1 |

[1]Includes all stations reporting for Chaffee, Clear Creek, Eagle, Gilpin, Grand, Gunnison, Jackson Lake, Moffat, Park, Pitkin, Rio Blanco, Routt, Summit, and Teller.

[2]Includes all stations reporting for Boulder, Jefferson, Larimer, Logan, Morgan, Sedgwick, and Wel

*Compiled from reports issued by the United States Weather Bureau.

## SUMMARY OF MONTHLY AND ANNUAL PRECIPITATION FOR COLORADO—(Continued)

### Crop Reporting District No. 6 (East Central)[3]

| Year | Jan. | Feb. | Mar. | Apr. | May | June | July | Aug. | Sept. | Oct. | Nov. | Dec. | ANNUAL |
|---|---|---|---|---|---|---|---|---|---|---|---|---|---|
| 1900 | .13 | .78 | .60 | 9.15 | 1.56 | 2.16 | 2.11 | 1.10 | .55 | .37 | .33 | .34 | 19.18 |
| 1901 | .20 | .37 | 1.51 | 3.33 | 1.67 | 2.45 | 1.71 | 3.48 | 1.38 | .56 | .04 | .57 | 17.27 |
| 1902 | .15 | .45 | 1.15 | .92 | 4.09 | 2.44 | 1.74 | 2.93 | 2.32 | 1.06 | .28 | .77 | 18.31 |
| 1903 | .21 | 1.26 | .44 | .90 | 1.33 | 3.22 | 2.69 | 2.03 | .54 | .89 | .31 | .17 | 18.99 |
| 1904 | .11 | .22 | .71 | 1.64 | 3.85 | 4.87 | 3.10 | 2.47 | 2.49 | .83 | .05 | .28 | 20.42 |
| 1905 | .40 | .46 | 2.99 | 5.22 | 2.84 | 2.05 | 3.47 | 1.16 | 1.45 | 1.16 | .40 | .01 | 21.55 |
| 1906 | .35 | .33 | 2.03 | 3.72 | 1.84 | 1.74 | 2.65 | 2.16 | 2.21 | 1.82 | .66 | .16 | 19.68 |
| 1907 | .20 | .07 | .40 | 1.68 | 2.06 | 1.71 | 3.05 | 1.83 | 1.08 | .34 | .31 | .59 | 13.31 |
| 1908 | .19 | .60 | .19 | .44 | 2.78 | 1.90 | 3.65 | 2.61 | .44 | 3.10 | 1.54 | .27 | 17.71 |
| 1909 | .27 | .72 | 2.14 | 1.24 | 1.77 | 3.99 | 3.20 | 2.03 | 2.71 | .86 | 1.31 | .78 | 21.03 |
| 1910 | .17 | .25 | .54 | 1.55 | 2.25 | 1.07 | 2.60 | 2.74 | 1.41 | .27 | .24 | .33 | 13.36 |
| 1911 | .24 | 1.02 | .36 | 1.96 | 1.31 | 1.07 | 2.52 | 2.12 | 1.15 | 1.27 | .33 | .95 | 14.59 |
| 1912 | .11 | 1.08 | .86 | 1.27 | 2.32 | 3.36 | 4.01 | 2.92 | 1.54 | 1.12 | .26 | .81 | 18.96 |
| 1913 | .37 | .77 | .63 | 1.44 | 1.23 | 1.91 | 2.14 | 1.67 | 1.59 | .59 | .22 | 3.53 | 16.09 |
| 1914 | .18 | .26 | .52 | 3.25 | 2.79 | 2.22 | 3.85 | 2.10 | .22 | 1.99 | .06 | .58 | 18.09 |
| 1915 | .61 | .82 | 1.30 | 3.89 | 3.51 | 2.96 | 2.49 | 4.47 | 1.70 | .57 | .27 | .47 | 23.08 |
| 1916 | .36 | .04 | .31 | 2.46 | 1.70 | 1.37 | 2.82 | 3.58 | .38 | .79 | .49 | .44 | 14.85 |
| 1917 | .21 | .52 | .76 | 1.14 | 4.36 | 1.33 | 1.34 | 2.12 | 1.90 | .61 | .19 | .24 | 14.72 |
| 1918 | .63 | .82 | .92 | 2.03 | 1.23 | 1.83 | 3.07 | 2.07 | 2.06 | 1.37 | .74 | 1.38 | 17.94 |
| 1919 | .10 | .81 | .87 | 2.03 | .99 | 1.81 | 2.78 | 1.07 | 1.86 | .65 | .94 | .47 | 14.40 |
| 1920 | .34 | .36 | .39 | 2.90 | 1.93 | 2.86 | 2.29 | 3.27 | .97 | 1.34 | .17 | .48 | 17.41 |
| 1921 | .83 | .20 | .70 | 3.15 | 1.27 | 3.61 | 2.47 | 3.58 | .83 | 1.11 | .30 | .76 | 18.83 |
| 1922 | .17 | .32 | .63 | 3.59 | 1.98 | 1.63 | 2.83 | 3.24 | .25 | .16 | 1.51 | .20 | 15.73 |
| 1923 | .02 | .51 | .85 | 1.01 | 3.30 | 3.00 | 3.77 | 3.60 | 1.25 | 3.08 | .43 | .75 | 20.96 |
| 1924 | .24 | .47 | 2.02 | 1.44 | 2.54 | .66 | 1.63 | 1.21 | 1.65 | 1.01 | .08 | 1.02 | 14.23 |
| 1925 | .10 | .22 | .56 | .89 | 2.02 | 1.76 | 3.08 | 2.59 | 1.08 | 1.17 | .97 | .60 | 15.05 |
| 1926 | .66 | .27 | 1.29 | 1.07 | 2.60 | 2.17 | 3.01 | 1.42 | .99 | .70 | .43 | .57 | 15.21 |
| 1927 | .20 | .46 | 1.82 | 1.67 | .77 | 4.04 | 3.19 | 3.21 | 1.09 | .23 | .40 | .28 | 17.59 |
| 1928 | .07 | .37 | 1.55 | .63 | 4.18 | 4.23 | 3.29 | .98 | .38 | 1.46 | 1.33 | .07 | 18.55 |
| 1929 | .10 | .46 | .80 | 1.73 | 1.78 | 1.15 | 2.96 | 3.31 | 1.96 | 1.43 | .94 | .16 | 16.80 |
| 1930 | .25 | .21 | .38 | 1.47 | 3.46 | 1.14 | 3.46 | 3.74 | .69 | 1.23 | 1.40 | .29 | 18.35 |
| 1931 | .06 | 1.00 | .95 | 1.06 | 2.38 | 1.77 | 1.18 | 2.03 | .52 | .32 | .46 | .09 | 11.83 |
| 1932 | .37 | .20 | .58 | 1.99 | 1.17 | 2.48 | 2.82 | 1.82 | .68 | .54 | .16 | .38 | 13.20 |
| 1933 | .01 | .08 | .76 | 3.26 | 2.41 | .97 | 2.31 | 3.57 | 1.71 | .02 | .19 | 1.06 | 16.33 |
| 1934 | .07 | 1.40 | .45 | .61 | .95 | 1.22 | 1.30 | 1.55 | .58 | .03 | .40 | .15 | 8.85 |
| 1935 | .10 | .38 | .51 | 1.82 | 5.07 | 2.03 | 1.23 | 1.40 | 1.70 | .37 | .30 | .23 | 15.42 |
| 1936 | .23 | .23 | .86 | .84 | 2.71 | 1.70 | 2.41 | 2.50 | 1.99 | .81 | .15 | .31 | 13.70 |
| 1937 | .31 | .47 | .91 | .91 | 1.30 | 2.77 | 1.26 | 1.82 | 1.32 | .50 | .37 | .65 | 11.99 |
| 1938 | .29 | .27 | 1.25 | 2.43 | 3.28 | 1.55 | 2.56 | 2.16 | 3.35 | .26 | --- | --- | --- |
| Av. (1900-35) | .24 | .52 | .93 | 2.15 | 2.31 | 2.23 | 2.66 | 2.42 | 1.26 | .96 | .51 | .55 | 16.75 |

### Crop Reporting District No. 7 (West Central and Southwest)[4]

| Year | Jan. | Feb. | Mar. | Apr. | May | June | July | Aug. | Sept. | Oct. | Nov. | Dec. | ANNUAL |
|---|---|---|---|---|---|---|---|---|---|---|---|---|---|
| 1900 | .31 | .30 | .26 | 2.11 | .52 | .31 | .02 | .31 | 1.58 | .84 | 1.11 | .04 | 7.51 |
| 1901 | .88 | .65 | 1.14 | .95 | 1.84 | .83 | .40 | 2.10 | .18 | .83 | .33 | .54 | 10.63 |
| 1902 | .55 | .60 | .37 | .66 | 1.12 | .31 | 1.17 | 1.45 | 1.11 | .55 | .88 | .89 | 9.16 |
| 1903 | .54 | 1.08 | 2.00 | 1.99 | 1.03 | 1.05 | 1.18 | .36 | 1.81 | .33 | .02 | .32 | 10.64 |
| 1904 | .59 | .77 | 1.47 | .53 | 1.09 | .73 | .80 | 1.68 | 1.11 | 1.05 | .00 | .68 | 10.50 |
| 1905 | 1.34 | 2.42 | 2.15 | 1.69 | 1.89 | .38 | .75 | .89 | 1.83 | .52 | 1.60 | .48 | 15.89 |
| 1906 | 1.15 | .41 | 3.02 | 2.48 | 2.43 | .12 | 2.00 | 1.40 | 2.70 | .94 | 1.77 | 1.39 | 18.52 |
| 1907 | 1.88 | 1.59 | 1.86 | 1.56 | 2.16 | 1.27 | 1.46 | 2.92 | 1.58 | 1.39 | .42 | 1.53 | 20.09 |
| 1908 | .92 | 1.88 | 1.37 | 1.41 | 1.44 | .53 | 1.67 | 3.20 | .98 | 2.21 | .95 | 2.91 | 19.21 |
| 1909 | 2.66 | 1.93 | .70 | 1.73 | .60 | .35 | 2.06 | 3.59 | 2.58 | .80 | 1.70 | 2.76 | 21.74 |
| 1910 | 1.56 | 1.24 | .72 | .87 | .55 | .58 | 1.57 | 1.87 | 1.37 | 2.53 | 1.38 | 1.39 | 15.95 |
| 1911 | 2.66 | 2.86 | 2.61 | 1.30 | .44 | 1.36 | 3.93 | 1.68 | 2.99 | 3.35 | 1.41 | .84 | 25.84 |
| 1912 | .92 | .51 | 4.41 | 1.50 | .51 | 1.61 | 2.20 | 1.71 | .60 | 2.69 | .70 | .72 | 17.93 |
| 1913 | 1.08 | 1.71 | 1.00 | .65 | .34 | 1.51 | 1.67 | 1.50 | 2.35 | .86 | 1.87 | 1.96 | 16.44 |
| 1914 | 3.83 | 1.40 | .76 | 1.98 | 2.22 | 1.67 | 2.76 | 2.24 | .83 | 3.18 | .14 | 1.15 | 22.09 |
| 1915 | 1.57 | 2.09 | .48 | 2.77 | 2.28 | .87 | 1.08 | .95 | 2.20 | .11 | 1.80 | 2.06 | 18.47 |
| 1916 | 3.98 | 1.57 | 1.98 | 1.70 | 1.01 | .02 | 2.88 | 3.27 | 1.28 | 4.55 | .42 | 1.62 | 24.23 |
| 1917 | 1.40 | .85 | 1.05 | 3.26 | 2.17 | .21 | 1.55 | 1.40 | 1.28 | .26 | .36 | .27 | 13.73 |
| 1918 | 2.62 | 1.23 | 2.65 | .94 | .20 | .84 | 2.11 | 1.65 | 2.19 | 1.43 | 1.55 | 1.52 | 19.01 |
| 1919 | .26 | 2.06 | 1.99 | 1.44 | 1.22 | .19 | 3.11 | 1.52 | 1.89 | 1.79 | 2.97 | 1.10 | 19.62 |
| 1920 | 1.03 | 1.91 | 2.34 | 2.27 | 2.02 | .93 | .91 | 1.59 | 1.64 | 2.60 | 1.09 | 1.16 | 19.72 |
| 1921 | 1.10 | 1.06 | 1.66 | 1.94 | 1.79 | 2.01 | 2.76 | 3.83 | .56 | 1.21 | .97 | 2.62 | 21.51 |
| 1922 | 1.96 | 1.69 | 2.33 | 1.32 | 1.15 | .47 | 1.18 | 1.87 | .48 | .40 | 2.21 | 1.99 | 17.31 |
| 1923 | 1.16 | .73 | 1.84 | 1.61 | 1.56 | .40 | 2.17 | 3.35 | 2.05 | 1.28 | 1.20 | 1.71 | 19.38 |
| 1924 | .63 | .58 | 3.12 | 1.29 | 1.21 | .12 | 1.59 | 1.03 | 1.00 | 1.62 | .87 | 2.95 | 16.19 |
| 1925 | .62 | 1.11 | 2.18 | .99 | .89 | 1.30 | 2.15 | 2.94 | 2.80 | 2.92 | .93 | .87 | 20.68 |
| 1926 | .59 | 1.06 | 1.60 | 3.69 | 2.20 | .52 | 2.18 | .99 | 1.76 | 1.43 | 1.54 | 1.74 | 19.52 |
| 1927 | .97 | 3.41 | 2.13 | .98 | .77 | 3.99 | 1.95 | 2.91 | 5.73 | 1.13 | 1.37 | 1.63 | 27.36 |
| 1928 | .46 | 1.23 | 1.84 | .77 | 2.07 | .81 | 1.30 | 1.94 | .73 | 2.83 | 2.32 | .85 | 17.18 |
| 1929 | 1.76 | 1.49 | 1.95 | 1.82 | 1.46 | .18 | 3.23 | 2.75 | 3.94 | 1.13 | .44 | .26 | 20.62 |
| 1930 | 2.64 | .97 | 1.23 | 1.11 | 2.02 | .40 | 2.86 | 2.16 | 1.41 | .64 | 1.42 | .20 | 17.18 |
| 1931 | .31 | 1.49 | 1.10 | 1.54 | .65 | .92 | 1.72 | 1.20 | 2.77 | 1.79 | 2.59 | 1.39 | 16.92 |
| 1932 | .93 | 2.43 | 1.29 | 1.97 | .48 | .76 | 2.15 | 2.47 | .73 | 1.20 | .21 | 1.46 | 16.03 |
| 1933 | 1.09 | .88 | .72 | 1.19 | 1.13 | .64 | 1.73 | 1.36 | 2.14 | .85 | .96 | 1.04 | 13.72 |
| 1934 | .28 | 1.89 | .17 | .93 | 1.38 | .49 | .80 | 1.82 | 1.42 | .17 | 1.41 | 1.14 | 12.01 |
| 1935 | 2.01 | .94 | 2.17 | 2.24 | 2.06 | .08 | 1.28 | 2.25 | 1.97 | .93 | .52 | .71 | 17.08 |
| 1936 | .85 | 2.87 | 1.32 | .55 | .65 | .73 | 2.11 | 3.21 | 1.36 | 1.60 | .71 | 2.03 | 16.53 |
| 1937 | 1.59 | 2.45 | 2.63 | .47 | .72 | .52 | 2.55 | 1.59 | 1.58 | 1.21 | .72 | 1.70 | 17.03 |
| 1938 | 1.63 | 2.07 | 4.18 | 1.49 | 1.38 | 2.22 | .85 | 1.43 | 2.45 | 1.52 | --- | --- | --- |
| Av. (1900-35) | 1.34 | 1.39 | 1.66 | 1.59 | 1.33 | .81 | 1.79 | 1.95 | 1.77 | 1.45 | 1.15 | 1.27 | 17.49 |

[3]Includes all stations reporting for Adams, Arapahoe, Cheyenne, Denver, Douglas, Elbert, El Paso, Kiowa, Kit Carson, Lincoln, Phillips, Washington and Yuma.

[4]Includes all stations reporting for Archuleta, Delta, Dolores, Garfield, Hinsdale, La Plata, Mesa, Montezuma, Montrose, Ouray, San Juan, and San Miguel.

## SUMMARY OF MONTHLY AND ANNUAL PRECIPITATION FOR COLORADO—(Continued)

### Crop Reporting District No. 8 (South Central)[5]

| Year | Jan. | Feb. | Mar. | Apr. | May | June | July | Aug. | Sept. | Oct. | Nov. | Dec. | ANNUAL |
|---|---|---|---|---|---|---|---|---|---|---|---|---|---|
| 1900 | .31 | .80 | .70 | 2.03 | 1.06 | .44 | .60 | .85 | .69 | .29 | .51 | .17 | 8.45 |
| 1901 | .61 | .47 | .67 | .74 | 1.25 | .58 | 1.21 | 1.89 | .63 | .75 | .10 | .61 | 9.52 |
| 1902 | .41 | .47 | .78 | .11 | 1.44 | .42 | .75 | 2.16 | .90 | .82 | 1.03 | 1.04 | 10.31 |
| 1903 | .29 | 1.01 | .48 | .93 | .34 | 2.42 | .61 | .87 | .79 | .37 | .21 | .26 | 8.44 |
| 1904 | .41 | .36 | 1.21 | .20 | .29 | 1.11 | 1.25 | 2.91 | 1.81 | 1.14 | --- | .78 | 10.66 |
| 1905 | 1.10 | 1.00 | 2.24 | 1.20 | 1.20 | .43 | 1.63 | .90 | .96 | .08 | .83 | .01 | 6.99 |
| 1906 | .20 | .12 | 1.22 | .73 | 1.00 | .08 | 2.67 | 1.48 | 1.66 | 2.18 | 1.03 | .78 | 13.17 |
| 1907 | .55 | .12 | .37 | .76 | 1.66 | .59 | 1.59 | 2.39 | .62 | .76 | .41 | .33 | 10.14 |
| 1908 | .02 | .09 | .83 | .40 | .58 | .20 | .98 | 1.57 | .31 | .34 | .66 | .97 | 7.30 |
| 1909 | .50 | .49 | .42 | 1.19 | .94 | .36 | 1.40 | 2.84 | 1.88 | 1.51 | 1.58 | 1.44 | 12.32 |
| 1910 | 1.27 | 1.01 | .64 | 1.17 | .44 | .50 | 1.66 | 1.94 | .56 | 1.56 | .68 | .77 | 12.22 |
| 1911 | 1.38 | 2.27 | 1.06 | .98 | .70 | 1.27 | 4.35 | 2.51 | 2.15 | 2.94 | .98 | .79 | 21.37 |
| 1912 | .74 | .88 | 2.46 | 1.27 | .45 | 1.95 | 1.95 | 1.40 | .52 | 1.63 | .28 | .59 | 14.28 |
| 1913 | .91 | 1.24 | 1.06 | .86 | .33 | 2.27 | 1.73 | 1.78 | 1.69 | .81 | 1.04 | 1.64 | 15.36 |
| 1914 | 1.40 | .78 | .69 | 1.96 | 1.61 | 1.29 | 3.63 | 2.66 | 1.18 | 1.47 | .03 | 1.30 | 17.98 |
| 1915 | .98 | 1.89 | .61 | 3.25 | 1.92 | .54 | 2.29 | 1.19 | 1.54 | .33 | 1.14 | 1.76 | 17.55 |
| 1916 | 2.97 | .68 | 1.37 | 1.67 | .44 | .04 | 3.09 | 2.79 | .81 | 2.92 | .31 | 1.58 | 18.68 |
| 1917 | 1.31 | 1.03 | 1.08 | 2.36 | 1.94 | .20 | 1.96 | 1.49 | 1.18 | .10 | .30 | .13 | 13.19 |
| 1918 | 1.40 | 1.49 | 1.86 | .52 | .16 | 1.52 | 2.57 | 1.79 | 1.80 | .97 | 1.59 | 1.42 | 16.57 |
| 1919 | .14 | 1.38 | 2.30 | 1.34 | 1.48 | .48 | 3.28 | 1.19 | 1.47 | 1.82 | 2.58 | 1.31 | 17.78 |
| 1920 | .62 | 1.71 | 1.33 | 1.65 | 1.69 | .98 | 1.38 | 1.90 | .99 | 2.33 | .51 | .96 | 16.24 |
| 1921 | .88 | .59 | .86 | 1.57 | 1.14 | 1.88 | 2.71 | 3.46 | .33 | .48 | .36 | 1.17 | 15.92 |
| 1922 | 1.88 | 1.12 | 1.77 | .87 | .89 | .94 | 1.11 | 1.59 | .80 | .31 | 1.58 | .90 | 14.08 |
| 1923 | .41 | .79 | 1.35 | 1.03 | .77 | 1.07 | 1.48 | 3.91 | 2.21 | 1.79 | .75 | 1.10 | 16.99 |
| 1924 | .37 | .57 | 2.82 | 1.40 | .48 | .16 | 1.42 | .69 | .54 | .87 | .88 | 1.36 | 11.56 |
| 1925 | .13 | .53 | 1.59 | .62 | .80 | 1.24 | 1.90 | 2.62 | .98 | 1.12 | 1.05 | .48 | 13.34 |
| 1926 | .88 | .83 | 2.75 | 2.26 | 1.61 | .42 | 1.99 | 1.15 | .76 | .86 | .75 | .71 | 16.09 |
| 1927 | .41 | 1.52 | 1.87 | .76 | .29 | 2.61 | 1.97 | 1.93 | 3.06 | .30 | .48 | 1.70 | 17.87 |
| 1928 | .11 | 1.02 | 1.51 | 1.38 | 2.23 | .28 | 1.59 | 1.88 | .37 | 1.04 | 2.03 | .46 | 13.91 |
| 1929 | .98 | .89 | .92 | .80 | 1.41 | .05 | 2.64 | 3.25 | 1.89 | .95 | 1.05 | .12 | 14.96 |
| 1930 | .13 | 1.99 | 1.65 | 1.20 | .91 | .71 | 1.49 | 1.75 | 1.89 | .82 | 3.27 | .77 | 16.60 |
| 1931 | 1.54 | .95 | 1.47 | .56 | 1.20 | .12 | 3.76 | 1.65 | .76 | .82 | 2.15 | .23 | 16.64 |
| 1932 | 1.35 | 2.21 | 1.12 | .79 | .62 | .92 | 1.91 | 1.84 | .45 | .92 | .05 | 1.32 | 13.49 |
| 1933 | 1.14 | .53 | .53 | 1.37 | .91 | 1.12 | 1.79 | 2.02 | 1.71 | .70 | 1.17 | 1.19 | 14.18 |
| 1934 | .25 | 1.27 | .19 | .76 | .90 | .44 | 1.09 | 1.53 | 1.25 | .02 | .75 | .42 | 8.86 |
| 1935 | 1.16 | .78 | 1.82 | 1.33 | 3.47 | .11 | 1.60 | 2.10 | 1.45 | 1.02 | .42 | .28 | 15.55 |
| 1936 | .45 | 1.26 | .86 | .52 | .52 | .88 | 1.52 | 4.29 | 1.97 | .95 | .27 | .43 | 13.55 |
| 1937 | 1.22 | 1.67 | 1.58 | .42 | 1.20 | 1.03 | 1.15 | 1.65 | 1.42 | .43 | .37 | .53 | 12.19 |
| 1938 | 1.24 | 1.84 | 2.91 | 1.06 | 1.14 | 1.31 | 1.16 | 1.11 | 2.90 | 2.08 | --- | --- | --- |
| Ave. (1900-35) | .81 | .97 | 1.27 | 1.17 | 1.07 | .83 | 1.92 | 1.94 | 1.18 | 1.03 | .90 | .86 | 13.88 |

### Crop Reporting District No. 9 (Southeast)[6]

| Year | Jan. | Feb. | Mar. | Apr. | May | June | July | Aug. | Sept. | Oct. | Nov. | Dec. | ANNUAL |
|---|---|---|---|---|---|---|---|---|---|---|---|---|---|
| 1900 | .11 | .78 | .31 | 7.03 | 2.31 | 2.07 | 1.26 | .66 | 1.56 | 1.02 | .26 | .43 | 17.79 |
| 1901 | .39 | .21 | 1.30 | 2.27 | 3.75 | 1.04 | 1.59 | 2.00 | .65 | .40 | .09 | .44 | 14.1[illegible] |
| 1902 | .44 | .61 | 1.33 | .47 | 3.18 | .99 | 1.54 | 2.28 | .62 | 1.02 | .47 | .67 | 13.6[illegible] |
| 1903 | .12 | 1.72 | .48 | 1.28 | .88 | 4.71 | 1.35 | 2.26 | .30 | 1.03 | .21 | .35 | 14.6[illegible] |
| 1904 | .21 | .19 | .65 | .96 | 1.83 | 3.20 | 2.65 | 2.52 | 3.29 | .65 | .10 | .64 | 16.9[illegible] |
| 1905 | .96 | .41 | 2.14 | 4.96 | 1.44 | 1.14 | 2.24 | 1.95 | 1.06 | .37 | .84 | .12 | 17.6[illegible] |
| 1906 | .32 | .19 | 1.53 | 2.67 | 1.20 | 1.70 | 3.31 | 1.55 | 2.35 | 1.96 | .67 | .25 | 17.6[illegible] |
| 1907 | .11 | .18 | .07 | 2.26 | 2.72 | 1.18 | 3.35 | 1.63 | .72 | .97 | .55 | .46 | 13.9[illegible] |
| 1908 | .23 | .85 | .30 | .93 | .90 | .93 | 3.18 | 2.53 | .44 | 1.33 | 1.05 | .14 | 12.7[illegible] |
| 1909 | .48 | .53 | 1.06 | 1.60 | 1.71 | 1.33 | 1.77 | 2.51 | 3.32 | .86 | 2.07 | 1.14 | 18.0[illegible] |
| 1910 | .40 | .93 | .43 | 2.17 | 1.85 | 1.00 | 2.34 | 1.74 | .34 | .89 | .41 | .28 | 12.6[illegible] |
| 1911 | .28 | 1.60 | .81 | 1.21 | 1.29 | .76 | 3.68 | 2.04 | .89 | 2.24 | 1.15 | 1.26 | 17.2[illegible] |
| 1912 | .31 | 1.56 | 1.96 | 2.01 | 1.96 | 2.91 | 2.72 | 1.87 | 1.24 | .90 | .21 | .38 | 18.2[illegible] |
| 1913 | .49 | 1.37 | .71 | 1.79 | .98 | 3.50 | 2.21 | 1.27 | 1.70 | .79 | .71 | 3.18 | 18.8[illegible] |
| 1914 | .42 | .50 | 1.01 | 3.33 | 3.73 | 2.24 | 4.93 | 1.85 | .49 | 2.05 | --- | .43 | 19.9[illegible] |
| 1915 | .49 | 1.18 | .76 | 3.86 | 3.57 | 2.11 | 2.60 | 3.29 | .82 | .43 | .21 | .62 | 19.6[illegible] |
| 1916 | .72 | .14 | .89 | 2.83 | .46 | .97 | 1.36 | 4.27 | .26 | 1.01 | .65 | .52 | 14.1[illegible] |
| 1917 | .39 | .56 | .52 | 2.06 | 2.22 | .58 | 1.15 | 2.06 | 1.71 | .48 | .26 | .05 | 12.1[illegible] |
| 1918 | 1.06 | .97 | 1.82 | 1.00 | .82 | 2.00 | 2.41 | 1.23 | 2.42 | 1.09 | .76 | 1.42 | 17.3[illegible] |
| 1919 | .15 | .97 | 1.85 | 3.00 | 1.11 | 1.73 | 3.59 | 1.48 | 1.72 | 1.37 | 1.40 | .55 | 19.0[illegible] |
| 1920 | .23 | .62 | .44 | 1.90 | 1.83 | 1.13 | 2.12 | 2.42 | 1.26 | 2.30 | .21 | .55 | 14.9[illegible] |
| 1921 | .57 | .45 | .65 | 1.57 | 1.55 | 3.66 | 3.58 | 2.35 | .39 | .48 | .14 | .88 | 16.2[illegible] |
| 1922 | .12 | .53 | 1.00 | 2.29 | 1.89 | 1.11 | 2.31 | 1.32 | .46 | .28 | .91 | .25 | 12.5[illegible] |
| 1923 | .03 | .77 | .92 | .95 | 2.69 | 2.95 | 3.36 | 4.73 | 1.90 | 3.48 | .64 | .61 | 22.9[illegible] |
| 1924 | .25 | .35 | 1.92 | 1.41 | 1.69 | .47 | .96 | .62 | .51 | .62 | .11 | 1.23 | 10.1[illegible] |
| 1925 | .32 | .43 | .23 | .34 | 1.91 | .87 | 4.98 | 2.18 | 1.65 | .78 | 1.40 | .62 | 15.7[illegible] |
| 1926 | .70 | .41 | 2.20 | 1.68 | 2.15 | 1.65 | 1.71 | 1.09 | .43 | .53 | .40 | .57 | 13.5[illegible] |
| 1927 | .20 | .61 | 1.27 | .92 | .42 | 2.75 | 4.22 | 2.98 | 1.27 | .19 | .29 | .44 | 15.5[illegible] |
| 1928 | .01 | .72 | 1.25 | 1.43 | 4.85 | 2.66 | 2.08 | 1.43 | .31 | 1.78 | 1.65 | .25 | 18.3[illegible] |
| 1929 | .22 | .62 | .79 | .89 | 2.01 | .83 | 2.64 | 4.18 | 1.73 | 1.01 | 1.34 | .31 | 16.6[illegible] |
| 1930 | .30 | .28 | .71 | .87 | 2.55 | 1.03 | 3.93 | 2.85 | 1.09 | 2.00 | 1.73 | .40 | 18.1[illegible] |
| 1931 | .05 | 1.24 | 1.14 | 1.14 | 2.73 | .90 | 1.05 | .93 | .99 | .63 | .95 | .14 | 12.0[illegible] |
| 1932 | .67 | .18 | .99 | 1.81 | .52 | 2.60 | 1.34 | 1.73 | .65 | .70 | .21 | .46 | 11.6[illegible] |
| 1933 | .06 | .19 | .72 | 2.46 | 2.09 | 1.67 | 1.77 | 2.68 | 1.32 | .14 | .47 | .96 | 14.5[illegible] |
| 1934 | .16 | 1.48 | .55 | .80 | .88 | .87 | 1.25 | 1.42 | .93 | .19 | .51 | .23 | 9.2[illegible] |
| 1935 | .14 | .33 | .29 | .97 | 3.13 | 1.08 | 1.69 | 1.82 | 2.39 | .57 | .34 | .19 | 12.9[illegible] |
| 1936 | .45 | .19 | .22 | .67 | 3.39 | 1.28 | 1.68 | 2.23 | 2.16 | 1.24 | .22 | .39 | 11.9[illegible] |
| 1937 | .23 | .56 | 1.12 | .90 | .98 | 1.82 | 1.02 | 1.05 | .95 | .75 | .25 | .65 | 9.0[illegible] |
| 1938 | .53 | .73 | 1.45 | 1.77 | 2.74 | 1.53 | 2.06 | 1.54 | 2.14 | .72 | --- | --- | --- |
| Ave. (1900-35) | .34 | .68 | .97 | 1.92 | 1.97 | 1.73 | 2.45 | 2.10 | 1.20 | 1.02 | .65 | .60 | 15.6[illegible] |

[5]Includes all stations reporting for Alamosa, Conejos, Costilla, Mineral, Rio Grande and Saguach

[6]Includes all stations reporting for Baca, Bent, Crowley, Custer, Fremont, Huerfano, Las Anima Otero, Prowers, and Pueblo.

## SUMMARY OF THE ACREAGE, PRODUCTION AND YIELD PER ACRE OF PRINCIPAL CROPS IN THE UNITED STATES, 1929-1937

| Crop and Year | Acres Harvested | Yield Per Acre | Production | Unit | Price Per Unit[1] | Farm Value | Cash Income |
|---|---|---|---|---|---|---|---|
| **Corn:** | | | | | | | |
| 929 | 97,805,000 | 25.8 | 2,521,032,000 | Bu. | $ 0.799 | $2,013,509,000 | $401,000,000 |
| 930 | 101,465,000 | 20.5 | 2,080,421,000 | Bu. | .596 | 1,239,861,000 | 317,000,000 |
| 931 | 106,912,000 | 24.1 | 2,575,611,000 | Bu. | .320 | 824,543,000 | 154,000,000 |
| 932 | 110,577,000 | 26.5 | 2,931,281,000 | Bu. | .319 | 936,093,000 | 110,000,000 |
| 933 | 105,963,000 | 22.6 | 2,399,632,000 | Bu. | .522 | 1,253,251,000 | 188,000,000 |
| 934 | 92,354,000 | 15.8 | 1,461,123,000 | Bu. | .815 | 1,190,612,000 | 188,000,000 |
| 935 | 95,804,000 | 24.0 | 2,303,747,000 | Bu. | .655 | 1,509,147,000 | 124,000,000 |
| 936 | 93,020,000 | 16.2 | 1,507,089,000 | Bu. | 1.045 | 1,574,908,000 | 243,665,000 |
| 937 | 93,810,000 | 28.2 | 2,644,995,000 | Bu. | .551 | 1,457,392,000 | 234,385,000 |
| **Oats (Grain):** | | | | | | | |
| 929 | 38,153,000 | 29.2 | 1,113,050,000 | Bu. | .418 | 465,740,000 | 123,000,000 |
| 930 | 39,850,000 | 32.0 | 1,274,698,000 | Bu. | .322 | 410,086,000 | 91,000,000 |
| 931 | 40,242,000 | 27.9 | 1,123,892,000 | Bu. | .213 | 239,109,000 | 49,000,000 |
| 932 | 41,703,000 | 30.0 | 1,250,955,000 | Bu. | .157 | 195,826,000 | 38,000,000 |
| 933 | 36,532,000 | 20.1 | 733,166,000 | Bu. | .335 | 245,332,000 | 46,000,000 |
| 934 | 29,455,000 | 18.4 | 542,306,000 | Bu. | .480 | 260,560,000 | 29,000,000 |
| 935 | 39,831,000 | 30.0 | 1,194,902,000 | Bu. | .263 | 314,590,000 | 48,000,000 |
| 936 | 33,370,000 | 23.5 | 785,506,000 | Bu. | .449 | 352,692,000 | 50,672,000 |
| 937 | 35,079,000 | 32.7 | 1,146,258,000 | Bu. | .313 | 358,779,000 | 61,522,000 |
| **Barley:** | | | | | | | |
| 929 | 13,526,000 | 20.7 | 279,924,000 | Bu. | .539 | 150,782,000 | 45,000,000 |
| 930 | 12,595,000 | 23.8 | 300,205,000 | Bu. | .405 | 121,609,000 | 36,000,000 |
| 931 | 11,189,000 | 17.8 | 199,391,000 | Bu. | .328 | 65,306,000 | 16,000,000 |
| 932 | 13,178,000 | 22.6 | 298,313,000 | Bu. | .221 | 65,960,000 | 11,000,000 |
| 933 | 9,687,000 | 15.9 | 153,767,000 | Bu. | .435 | 66,879,000 | 22,000,000 |
| 934 | 6,553,000 | 17.8 | 116,680,000 | Bu. | .686 | 79,994,000 | 26,000,000 |
| 935 | 12,371,000 | 23.1 | 285,774,000 | Bu. | .378 | 107,997,000 | 28,000,000 |
| 936 | 8,372,000 | 17.6 | 147,145,000 | Bu. | .784 | 115,362,000 | 61,838,000 |
| 937 | 9,959,000 | 22.1 | 219,635,000 | Bu. | .556 | 122,117,000 | 43,042,000 |
| **All Wheat:** | | | | | | | |
| 929 | 63,332,000 | 13.0 | 823,217,000 | Bu. | 1.036 | 852,901,000 | 726,000,000 |
| 930 | 62,614,000 | 14.2 | 886,470,000 | Bu. | .671 | 594,874,000 | 434,000,000 |
| 931 | 57,681,000 | 16.3 | 941,674,000 | Bu. | .390 | 367,627,000 | 300,000,000 |
| 932 | 57,839,000 | 13.1 | 756,927,000 | Bu. | .382 | 289,096,000 | 179,000,000 |
| 933 | 49,438,000 | 11.2 | 551,683,000 | Bu. | .744 | 410,286,000 | 262,000,000 |
| 934 | 43,400,000 | 12.1 | 526,393,000 | Bu. | .848 | 446,368,000 | 345,000,000 |
| 935 | 51,229,000 | 12.2 | 626,344,000 | Bu. | .832 | 521,233,000 | 356,000,000 |
| 936 | 48,863,000 | 12.8 | 626,766,000 | Bu. | 1.026 | 643,062,000 | 408,200,000 |
| 937 | 64,460,000 | 13.6 | 873,993,000 | Bu. | .994 | 868,749,000 | 666,549,000 |
| **Rye:** | | | | | | | |
| 29 | 3,130,000 | 11.3 | 35,282,000 | Bu. | .857 | 30,241,000 | 19,000,000 |
| 30 | 3,621,000 | 12.4 | 45,068,000 | Bu. | .445 | 20,039,000 | 10,000,000 |
| 31 | 3,162,000 | 10.6 | 33,378,000 | Bu. | .341 | 11,370,000 | 3,000,000 |
| 32 | 3,351,000 | 11.8 | 39,424,000 | Bu. | .281 | 11,093,000 | 2,000,000 |
| 33 | 2,418,000 | 8.9 | 21,418,000 | Bu. | .627 | 13,434,000 | 6,000,000 |
| 34 | 2,035,000 | 8.4 | 17,070,000 | Bu. | .718 | 12,263,000 | 4,000,000 |
| 35 | 4,141,000 | 14.2 | 58,597,000 | Bu. | .395 | 23,171,000 | 7,000,000 |
| 36 | 2,774,000 | 9.1 | 25,319,000 | Bu. | .809 | 20,483,000 | 13,250,000 |
| 37 | 3,839,000 | 12.9 | 49,449,000 | Bu. | .688 | 34,021,000 | 14,604,000 |
| **Dry Beans:** | | | | | | | |
| 29 | 1,840,000 | 667.3 | 12,278,000 | 100-lb. Bags | 6.77 | 79,376,000 | 72,000,000 |
| 30 | 2,159,000 | 654.6 | 14,133,000 | 100-lb. Bags | 4.20 | 56,633,000 | 64,000,000 |
| 31 | 1,947,000 | 663.3 | 12,914,000 | 100-lb. Bags | 2.13 | 25,890,000 | 30,000,000 |
| 32 | 1,431,000 | 769.0 | 11,005,000 | 100-lb. Bags | 1.98 | 20,822,000 | 16,000,000 |
| 33 | 1,729,000 | 738.6 | 12,771,000 | 100-lb. Bags | 2.78 | 33,517,000 | 24,000,000 |
| 34 | 1,460,000 | 780.3 | 11.393,000 | 100-lb. Bags | 3.52 | 37,966,000 | 31,000,000 |
| 35 | 1,885,000 | 759.8 | 14,323,000 | 100-lb. Bags | 2.93 | 38,883,000 | 34,000,000 |
| 36 | 1,594,000 | 716.0 | 11,405,000 | 100-lb. Bags | 5.38 | 61,359,000 | 42,752,000 |
| 37 | 1,721,000 | 920.0 | 15,839,000 | 100-lb. Bags | 3.14 | 49,734,000 | 47,437,000 |
| **Potatoes (White):** | | | | | | | |
| 29 | 3,018,700 | 110.0 | 332,204,000 | Bu. | 1.318 | 438,006,000 | 208,000,000 |
| 30 | 3,102,900 | 109.8 | 340,572,000 | Bu. | .919 | 313,072,000 | 261,000,000 |
| 31 | 3,466,600 | 110.8 | 384,125,000 | Bu. | .463 | 177,912,000 | 146,000,000 |
| 32 | 3,549,300 | 106.1 | 376,425,000 | Bu. | .392 | 147,496,000 | 82,000,000 |
| 33 | 3,411,500 | 100.3 | 342,306,000 | Bu. | .821 | 281,178,000 | 120,000,000 |
| 34 | 3,597,000 | 112.9 | 406,105,000 | Bu. | .448 | 181,857,000 | 149,000,000 |
| 35 | 3,541,000 | 109.1 | 386,380,000 | Bu. | .597 | 230,574,000 | 101,000,000 |
| 36 | 3,063,000 | 108.4 | 331,918,000 | Bu. | 1.129 | 374,735,000 | 214,603,000 |
| 37 | 3,177,000 | 123.1 | 391,159,000 | Bu. | .529 | 206,923,000 | 198,180,000 |

Note.—Figures revised by United States Department of Agriculture.

**SUMMARY OF THE ACREAGE, PRODUCTION AND YIELD PER ACRE OF PRINCIPAL CROPS I THE UNITED STATES, 1929-1937—(Continued)**

| Crop and Year | Acres Harvested | Yield Per Acre | Production | Unit | Price Per Unit[1] | Farm Value | Cash Income |
|---|---|---|---|---|---|---|---|
| Sugar Beets: | | | | | | | |
| 1929 | 688,000 | 10.6 | 7,315,000 | Ton | $ 7.08 | $ 51,804,000 | ----- |
| 1930 | 776,000 | 11.9 | 9,199,000 | Ton | 7.14 | 65,698,000 | ----- |
| 1931 | 713,000 | 11.1 | 7,903,000 | Ton | 5.94 | 46,948,000 | ----- |
| 1932 | 764,000 | 11.9 | 9,070,000 | Ton | 5.26 | 47,705,000 | ----- |
| 1933 | 983,000 | 11.2 | 11,030,000 | Ton | 5.13 | 56,599,000 | ----- |
| 1934 | 770,000 | 9.8 | 7,519,000 | Ton | 5.16 | 38,776,000 | ----- |
| 1935 | 763,000 | 10.4 | 7,908,000 | Ton | 5.76 | 45,565,000 | ----- |
| 1936 | 776,000 | 11.6 | 9,028,000 | Ton | 6.05 | 54,619,000 | $ 55,682,0 |
| 1937 | 759,000 | 11.6 | 8,798,000 | Ton | 5.88 | 51,732,000 | 52,107,0 |
| Grain Sorghums: | | | | | | | |
| 1929 | 6,394,000 | 12.9 | 82,214,000 | Bu. | .732 | 60,153,000 | ----- |
| 1930 | 6,589,000 | 9.5 | 62,570,000 | Bu. | .569 | 35,579,000 | ----- |
| 1931 | 7,483,000 | 15.2 | 113,649,000 | Bu. | .263 | 29,940,000 | ----- |
| 1932 | 7,966,000 | 13.8 | 109,745,000 | Bu. | .298 | 32,698,000 | ----- |
| 1933 | 7,307,000 | 11.3 | 82,685,000 | Bu. | .510 | 42,168,000 | ----- |
| 1934 | 6,830,000 | 5.9 | 40,225,000 | Bu. | .998 | 40,133,000 | ----- |
| 1935 | 9,354,000 | 10.5 | 98,495,000 | Bu. | .561 | 55,236,000 | ----- |
| 1936 | 6,878,000 | 8.0 | 55,079,000 | Bu. | .949 | 52,270,000 | 5,262,0 |
| 1937 | 7,379,000 | 13.2 | 97,097,000 | Bu. | .574 | 55,734,000 | 5,238,0 |
| Sweet Sorghums: (Forage and Hay) | | | | | | | |
| 1929 | 1,588,000 | 1.67 | 2,650,000 | Ton | 8.49 | 22,510,000 | ----- |
| 1930 | 1,606,000 | 1.45 | 2,327,000 | Ton | 8.71 | 20,258,000 | ----- |
| 1931 | 2,172,000 | 1.56 | 3,380,000 | Ton | 5.67 | 19,176,000 | ----- |
| 1932 | 2,409,000 | 1.49 | 3,591,000 | Ton | 3.98 | 14,301,000 | ----- |
| 1933 | 3,217,000 | 1.41 | 4,525,000 | Ton | 5.04 | 22,796,000 | ----- |
| 1934 | 3,296,000 | 1.04 | 3,432,000 | Ton | 10.16 | 34,876,000 | ----- |
| 1935 | 3,498,000 | 1.45 | 5,058,000 | Ton | 5.61 | 28,392,000 | ----- |
| 1936 | 2,545,000 | 1.14 | 2,898,000 | Ton | 8.24 | 23,880,000 | 2,540,0 |
| 1937 | 2,996,000 | 1.46 | 4,378,000 | Ton | 6.65 | 29,114,000 | 1,740,0 |
| All Tame Hay: | | | | | | | |
| 1929 | 55,728,000 | 1.37 | 76,105,000 | Ton | 12.22 | 930,369,000 | ----- |
| 1930 | 54,051,000 | 1.18 | 64,040,000 | Ton | 12.65 | 810,002,000 | ----- |
| 1931 | 55,968,000 | 1.19 | 66,561,000 | Ton | 9.04 | 601,849,000 | ----- |
| 1932 | 56,004,000 | 1.28 | 71,827,000 | Ton | 6.70 | 481,303,000 | ----- |
| 1933 | 55,829,000 | 1.19 | 66,530,000 | Ton | 8.20 | 545,297,000 | ----- |
| 1934 | 56,017,000 | .99 | 55,270,000 | Ton | 14.02 | 775,019,000 | ----- |
| 1935 | 55,647,000 | 1.40 | 78,138,000 | Ton | 7.80 | 609,368,000 | ----- |
| 1936 | 57,289,000 | 1.11 | 63,536,000 | Ton | 11.39 | 723,675,000 | ----- |
| 1937 | 54,792,000 | 1.35 | 73,785,000 | Ton | 9.13 | 673,657,000 | ----- |
| Wild Hay: | | | | | | | |
| 1929 | 13,571,000 | .82 | 11,175,000 | Ton | 8.04 | 89,854,000 | ----- |
| 1930 | 13,789,000 | .78 | 10,694,000 | Ton | 7.09 | 75,870,000 | ----- |
| 1931 | 11,862,000 | .69 | 8,162,000 | Ton | 6.17 | 50,344,000 | ----- |
| 1932 | 14,048,000 | .85 | 11,920,000 | Ton | 3.99 | 47,586,000 | ----- |
| 1933 | 12,053,000 | .70 | 8,412,000 | Ton | 5.17 | 43,522,000 | ----- |
| 1934 | 8,623,000 | .55 | 4,729,000 | Ton | 11.48 | 54,296,000 | ----- |
| 1935 | 12,399,000 | .92 | 11,388,000 | Ton | 4.64 | 52,789,000 | ----- |
| 1936 | 10,579,000 | .65 | 6,850,000 | Ton | 7.77 | 53,224,000 | ----- |
| 1937 | 11,552,000 | .81 | 9,302,000 | Ton | 5.62 | 52,277,000 | ----- |
| Broomcorn: | | | | | | | |
| 1929 | 310,000 | 304.5 lbs. | 47,300 | Ton | 114.52 | 5,417,000 | ----- |
| 1930 | 392,000 | 260.8 lbs. | 51,100 | Ton | 66.26 | 3,386,000 | ----- |
| 1931 | 314,000 | 313.7 lbs. | 49,300 | Ton | 44.81 | 2,209,000 | ----- |
| 1932 | 313,000 | 261.8 lbs. | 40,900 | Ton | 37.04 | 1,515,000 | ----- |
| 1933 | 277,000 | 216.5 lbs. | 30,000 | Ton | 102.00 | 3,060,000 | ----- |
| 1934 | 305,000 | 188.9 lbs. | 28,700 | Ton | 164.43 | 4,719,000 | ----- |
| 1935 | 497,000 | 247.0 lbs. | 61,300 | Ton | 73.92 | 4,531,000 | ----- |
| 1936 | 344,000 | 221.3 lbs. | 38,000 | Ton | 116.95 | 4,444,000 | 4,585 |
| 1937 | 342,000 | 296.0 lbs. | 51,000 | Ton | 70.45 | 3,593,000 | 3,561 |
| Alfalfa Seed: | | | | | | | |
| 1929 | 519,500 | 1.91 | 993,500 | Bu. | 12.04 | 11,962,000 | ----- |
| 1930 | 545,200 | 2.23 | 1,215,300 | Bu. | 10.78 | 13,102,000 | ----- |
| 1931 | 436,600 | 2.00 | 874,400 | Bu. | 7.30 | 6,379,000 | ----- |
| 1932 | 349,500 | 1.78 | 620,800 | Bu. | 5.52 | 3,427,000 | ----- |
| 1933 | 572,100 | 1.88 | 1,073,900 | Bu. | 6.07 | 6,522,000 | ----- |
| 1934 | 581,500 | 1.90 | 1,102,600 | Bu. | 9.96 | 10,985,000 | ----- |
| 1935 | 486,600 | 2.06 | 1,004,200 | Bu. | 7.89 | 7,920,000 | ----- |
| 1936 | 579,000 | 1.53 | 888,000 | Bu. | 11.89 | 10,558,000 | 8,898 |
| 1937 | 493,000 | 1.91 | 944,000 | Bu. | 13.79 | 13,018,000 | 12,159 |

Note.—Figures revised by United States Department of Agriculture.
[1]Prices for Sweet Sorghums, Tame Hay, Wild Hay and Broomcorn are as of December 1.

## JMMARY OF THE ACREAGE, PRODUCTION AND YIELD PER ACRE OF PRINCIPAL CROPS IN THE UNITED STATES, 1929-1937—(Continued)

| 'op and Year | Acres Harvested | Yield Per Acre | Production | Unit | Price Per Unit | Farm Value | Cash Income |
|---|---|---|---|---|---|---|---|
| Clover Seed (Red): | | | | | | | |
| 29 | 2,100,700 | 1.26 | 2,645,600 | Bu. | $ 10.44 | $ 27,633,000 | ------- |
| 30 | 1,115,900 | 1.20 | 1,341,800 | Bu. | 11.63 | 15,606,000 | ------- |
| 31 | 924,200 | 1.24 | 1,149,500 | Bu. | 7.22 | 8,295,000 | ------- |
| 32 | 1,064,600 | 1.36 | 1,451,900 | Bu. | 5.02 | 7,288,000 | ------- |
| 33 | 1,188,300 | 1.24 | 1,474,300 | Bu. | 6.23 | 9,187,000 | ------- |
| 34 | 981,000 | 1.07 | 1,050,500 | Bu. | 10.98 | 11,537,000 | ------- |
| 35 | 863,000 | 1.36 | 1,169,800 | Bu. | 8.81 | 10,309,000 | ------- |
| 36 | 1,044,000 | 1.12 | 1,172,000 | Bu. | 14.42 | 16,900,000 | $ 12.465,000 |
| 37 | 466,000 | 1.68 | 781,000 | Bu. | 17.84 | 13,933,000 | 9,846,000 |
| FRUITS | | | | | | | |
| Apples: | | | | | | | |
| 29 | ------- | --- | 135,092,000 | Bu. | 1.387 | 187,338,000 | 151,000,000 |
| 30 | ------- | --- | 156,617,000 | Bu. | 1.022 | 160,101,000 | 138,000,000 |
| 31 | ------- | --- | 205,403,000 | Bu. | .656 | 133,278,000 | 99,000,000 |
| 32 | ------- | --- | 146,849,000 | Bu. | .602 | 85,801,000 | 83,000,000 |
| 33 | ------- | --- | 148,657,000 | Bu. | .782 | 112,657,000 | 83,000,000 |
| 34 | ------- | --- | 125,719,000 | Bu. | .894 | 112,400,000 | 87,000,000 |
| 35 | ------- | --- | 177,916,000 | Bu. | .721 | 125,406,000 | 104,000,000 |
| 36 | ------- | --- | 117,506,000 | Bu. | 1.051 | 123,499,000 | 82,925,000 |
| 37 | ------- | --- | 211,060,000 | Bu. | .696 | 146,898,000 | 109,534,000 |
| Peaches: | | | | | | | |
| 29 | ------- | --- | 44,737,000 | Bu. | 1.370 | 61,300,000 | 47,000,000 |
| 30 | ------- | --- | 55,346,000 | Bu. | .890 | 45,293,000 | 37,000,000 |
| 31 | ------- | --- | 77,053,000 | Bu. | .566 | 41,059,000 | 31,000,000 |
| 32 | ------- | --- | 43,294,000 | Bu. | .533 | 19,461,000 | 15,000,000 |
| 33 | ------- | --- | 45,271,000 | Bu. | .764 | 32,919,000 | 27,000,000 |
| 34 | ------- | --- | 47,685,000 | Bu. | .809 | 36,801,000 | 29,000,000 |
| 35 | ------- | --- | 54,690,000 | Bu. | .847 | 46,296,000 | 36,000,000 |
| 36 | ------- | --- | 47,650,000 | Bu. | .954 | 45,458,000 | 36,883,000 |
| 37 | ------- | --- | 59,626,000 | Bu. | 1.019 | 60,759,000 | 51,749,000 |
| 'ears: | | | | | | | |
| 29 | ------- | --- | 21,600,000 | Bu. | 1.424 | 30,764,000 | 25,000,000 |
| 30 | ------- | --- | 26,978,000 | Bu. | .761 | 19,558,000 | 16,000,000 |
| 31 | ------- | --- | 25,083,000 | Bu. | .602 | 14,715,000 | 11,000,000 |
| 32 | ------- | --- | 23,974,000 | Bu. | .410 | 8,344,000 | 6,000,000 |
| 33 | ------- | --- | 23,526,000 | Bu. | .576 | 12,131,000 | 9,000,000 |
| 34 | ------- | --- | 27,436,000 | Bu. | .695 | 18,820,000 | 14,000,000 |
| 35 | ------- | --- | 25,299,000 | Bu. | .636 | 16,093,000 | 11,000,000 |
| 36 | ------- | --- | 26,956,000 | Bu. | .686 | 18,494,000 | 14,540,000 |
| 37 | ------- | --- | 30,139,000 | Bu. | .658 | 19,831,000 | 16,069,000 |
| 'herries: | | | | | | | |
| 29 | ------- | --- | 98,340 | Ton | 158.94 | 15,312,000 | ------- |
| 30 | ------- | --- | 121,850 | Ton | 127.75 | 15,324,000 | ------- |
| 31 | ------- | --- | 126,330 | Ton | 73.36 | 8,523,000 | ------- |
| 32 | ------- | --- | 143,340 | Ton | 42.37 | 5,427,000 | ------- |
| 33 | ------- | --- | 133,840 | Ton | 55.96 | 7,288,000 | ------- |
| 34 | ------- | --- | 131,180 | Ton | 58.91 | 7,522,000 | ------- |
| 35 | ------- | --- | 138,040 | Ton | 70.74 | 9,637,000 | ------- |
| 36 | ------- | --- | 115,160 | Ton | 76.91 | 8,857,000 | 6,952,000 |
| 37 | ------- | --- | 142,000 | Ton | 102.81 | 14,599,000 | 13,013,000 |
| 'rapes: | | | | | | | |
| 29 | ------- | --- | 2,085,220 | Ton | 27.31 | 56,954,000 | ------- |
| 30 | ------- | --- | 2,455,740 | Ton | 19.47 | 45,529,000 | ------- |
| 31 | ------- | --- | 1,646,280 | Ton | 22.63 | 37,034,000 | ------- |
| 32 | ------- | --- | 2,231,380 | Ton | 13.37 | 27,776,000 | ------- |
| 33 | ------- | --- | 1,938,760 | Ton | 18.05 | 34,945,000 | ------- |
| 34 | ------- | --- | 1,957,740 | Ton | 19.70 | 38,577,000 | ------- |
| 35 | ------- | --- | 2,487,810 | Ton | 14.94 | 37,161,000 | ------- |
| 36 | ------- | --- | 1,916,460 | Ton | 21.63 | 41,453,000 | 38,432,000 |
| 37 | ------- | --- | 2,732,000 | Ton | 19.74 | 53,930,000 | 51,471,000 |
| RUCK ROPS | | | | | | | |
| eans, nap: | | | | | | | |
| 29 | 162,630 | --- | ------- | --- | ---- | 20,254,000 | 20,254,000 |
| 30 | 190,530 | --- | ------- | --- | ---- | 19,578,000 | 19,578,000 |
| 31 | 170,860 | --- | ------- | --- | ---- | 16,292,000 | 16,292,000 |
| 32 | 159,580 | --- | ------- | --- | ---- | 12,712,000 | 12,712,000 |
| 33 | 173,880 | --- | ------- | --- | ---- | 12,674,000 | 12,674,000 |
| 34 | 217,730 | --- | ------- | --- | ---- | 14,800,000 | 14,800,000 |
| 35 | 216,350 | --- | ------- | --- | ---- | 16,611,000 | 16,611,000 |
| 36 | 213,800 | --- | ------- | --- | ---- | 17,616,000 | 17,616,000 |
| 37 | 228,400 | --- | ------- | --- | ---- | 20,850,000 | 20,850,000 |

Note.—Figures revised by United States Department of Agriculture.

**SUMMARY OF THE ACREAGE, PRODUCTION AND YIELD PER ACRE OF PRINCIPAL CROPS I THE UNITED STATES, 1929-1937—(Continued)**

| Crop and Year | Acres Harvested | Yield Per Acre | Production | Unit | Price Per Unit | Farm Value | Cash Income |
|---|---|---|---|---|---|---|---|
| **Cabbage:** | | | | | | | |
| 1929 | 147,420 | 7.15 | 1,054,600 | Ton | 18.43 | $ 19,432,000 | $ 19,432,0 |
| 1930 | 154,250 | 6.58 | 1,015,100 | Ton | 19.45 | 19,743,000 | 19,743,0 |
| 1931 | 160,300 | 6.67 | 1,069,700 | Ton | 10.44 | 10,514,000 | 10,514,0 |
| 1932 | 152,510 | 6.71 | 1,023,300 | Ton | 11.99 | 11,974,000 | 11,974,0 |
| 1933 | 145,830 | 5.83 | 849,600 | Ton | 17.70 | 14,926,000 | 14,926,0 |
| 1934 | 219,100 | 6.65 | 1,457,400 | Ton | 8.73 | 11,756,000 | 11,756,0 |
| 1935 | 167,230 | 6.70 | 1,120,100 | Ton | 12.80 | 14,272,000 | 14,272,0 |
| 1936 | 185,400 | 5.90 | 1,094,600 | Ton | 19.37 | 21,198,000 | 21,198,0 |
| 1937 | 192,800 | 6.08 | 1,172,900 | Ton | 13.58 | 15,928,000 | 15,928,0 |
| **Canta-loupes:** | | | | | | | |
| 1929 | 108,670 | 159 | 17,242,000 | Crate | 1.31 | 22,671,000 | 22,671,0 |
| 1930 | 129,010 | 122 | 15,761,000 | Crate | 1.21 | 19,068,000 | 19,068,0 |
| 1931 | 138,310 | 128 | 17,745,000 | Crate | 1.00 | 17,383,000 | 17,383,0 |
| 1932 | 135,780 | 125 | 16,931,000 | Crate | .83 | 11,492,000 | 11,492,0 |
| 1933 | 109,100 | 118 | 12,916,000 | Crate | .79 | 9,530,000 | 9,530,0 |
| 1934 | 97,500 | 125 | 12,202,000 | Crate | 1.09 | 13,353,000 | 13,353,0 |
| 1935 | 114,280 | 118 | 13,452,000 | Crate | .91 | 11,931,000 | 11,931,0 |
| 1936 | 111,900 | 120 | 13,410,000 | Crate | .99 | 13,280,000 | 13,280,0 |
| 1937 | 114,600 | 124 | 14,192,000 | Crate | 1.13 | 16,089,000 | 16,089,0 |
| **Cauli-flower:** | | | | | | | |
| 1929 | 25,820 | 265 | 6,849,000 | Crate | .82 | 5,585,000 | 5,585,0 |
| 1930 | 28,410 | 212 | 6,030,000 | Crate | .85 | 5,130,000 | 5,130,0 |
| 1931 | 29,360 | 245 | 7,194,000 | Crate | .77 | 5,554,000 | 5,554,0 |
| 1932 | 31,800 | 243 | 7,730,000 | Crate | .63 | 4,766,000 | 4,766,0 |
| 1933 | 30,150 | 232 | 7,000,000 | Crate | .61 | 4,175,000 | 4,175,0 |
| 1934 | 28,450 | 232 | 6,604,000 | Crate | .59 | 3,925,000 | 3,925,0 |
| 1935 | 28,510 | 250 | 7,114,000 | Crate | .72 | 5,003,000 | 5,003,0 |
| 1936 | 31,100 | 245 | 7,603,000 | Crate | .85 | 6,449,000 | 6,449,0 |
| 1937 | 29,200 | 285 | 8,318,000 | Crate | .86 | 7,177,000 | 7,177,0 |
| **Lettuce:** | | | | | | | |
| 1929 | 139,240 | 143 | 19,968,000 | Crate | 1.81 | 36,199,000 | 36,199,0 |
| 1930 | 173,350 | 114 | 19,770,000 | Crate | 1.71 | 33,889,000 | 33,889,0 |
| 1931 | 175,430 | 112 | 19,609,000 | Crate | 1.48 | 28,944,000 | 28,944,0 |
| 1932 | 163,650 | 109 | 17,820,000 | Crate | 1.26 | 21,729,000 | 21,729,0 |
| 1933 | 141,110 | 123 | 17,374,000 | Crate | 1.27 | 21,989,000 | 21,989,0 |
| 1934 | 154,120 | 125 | 19,237,000 | Crate | 1.36 | 25,725,000 | 25,725,0 |
| 1935 | 152,490 | 127 | 19,412,000 | Crate | 1.44 | 28,025,000 | 28,025,0 |
| 1936 | 165,600 | 129 | 21,355,000 | Crate | 1.42 | 30,259,000 | 30,259,0 |
| 1937 | 154,800 | 138 | 21,375,000 | Crate | 1.58 | 33,767,000 | 33,767,0 |
| **Onions:** | | | | | | | |
| 1929 | 87,340 | 160 | 13,993,000 | Sacks | 1.34 | 18,625,000 | 18,625,0 |
| 1930 | 83,810 | 176 | 14,710,000 | Sacks | .92 | 13,481,000 | 13,481,0 |
| 1931 | 78,430 | 136 | 10,684,000 | Sacks | 1.42 | 14,651,000 | 14,651,0 |
| 1932 | 91,750 | 169 | 15,530,000 | Sacks | .70 | 10,444,000 | 10,444,0 |
| 1933 | 80,670 | 151 | 12,171,000 | Sacks | 1.09 | 13,219,000 | 13,219,0 |
| 1934 | 84,120 | 153 | 12,895,000 | Sacks | 1.13 | 14,348,000 | 14,348,0 |
| 1935 | 100,630 | 144 | 14,471,000 | Sacks | 1.32 | 18,618,000 | 18,618,0 |
| 1936 | 109,100 | 158 | 17,227,000 | Sacks | .72 | 12,371,000 | 12,371,0 |
| 1937 | 92,900 | 159 | 14,813,000 | Sacks | 1.25 | 18,353,000 | 18,353,0 |
| **Peas, Green:** | | | | | | | |
| 1929 | 298,760 | --- | ------- | --- | ---- | 21,027,000 | 21,027,0 |
| 1930 | 347,620 | --- | ------- | --- | ---- | 23,757,000 | 23,757,0 |
| 1931 | 306,670 | --- | ------- | --- | ---- | 16,649,000 | 16,649,0 |
| 1932 | 299,240 | --- | ------- | --- | ---- | 14,039,000 | 14,039,0 |
| 1933 | 327,490 | --- | ------- | --- | ---- | 13,602,000 | 13,602,0 |
| 1934 | 350,090 | --- | ------- | --- | ---- | 18,773,000 | 18,773,0 |
| 1935 | 427,650 | --- | ------- | --- | ---- | 22,961,000 | 22,961,0 |
| 1936 | 428,700 | --- | ------- | --- | ---- | 20,771,000 | 20,771,0 |
| 1937 | 448,100 | --- | ------- | --- | ---- | 24,897,000 | 24,897,0 |
| **Tomatoes:** | | | | | | | |
| 1929 | 475,190 | --- | ------- | --- | ---- | 55,577,000 | 55,577,0 |
| 1930 | 566,870 | --- | ------- | --- | ---- | 54,225,000 | 54,225,0 |
| 1931 | 456,930 | --- | ------- | --- | ---- | 29,931,000 | 29,931,0 |
| 1932 | 440,350 | --- | ------- | --- | ---- | 30,531,000 | 30,531,0 |
| 1933 | 439,020 | --- | ------- | --- | ---- | 30,754,000 | 30,754,0 |
| 1934 | 558,660 | --- | ------- | --- | ---- | 41,642,000 | 41,642,0 |
| 1935 | 660,780 | --- | ------- | --- | ---- | 43,741,000 | 43,741,0 |
| 1936 | 602,000 | --- | ------- | --- | ---- | 52,092,000 | 52,092,0 |
| 1937 | 641,000 | --- | ------- | --- | ---- | 51,452,000 | 51,452,0 |

Note.—Figures revised by United States Department of Agriculture.

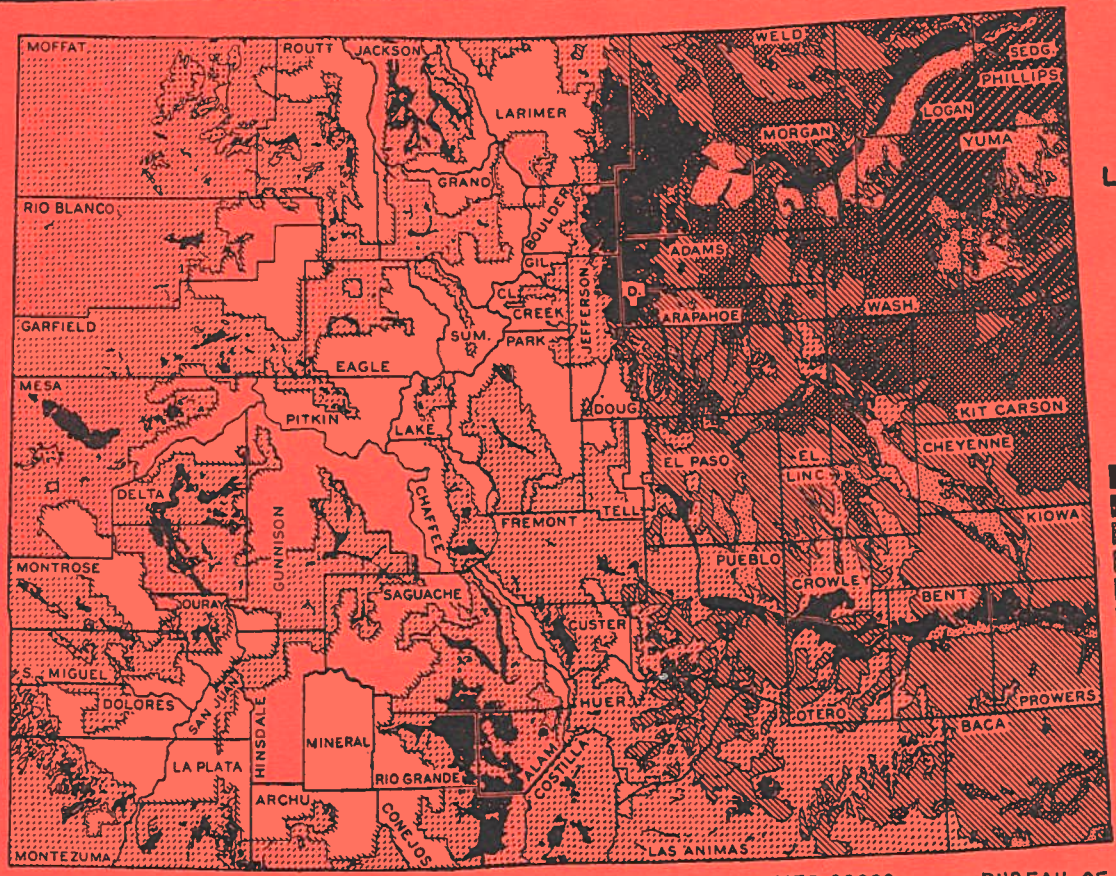


# LAND CLASSIFICATION OF COLORADO

- *Irrigated land*
- *First class dry farming*
- *Second class dry farming*
- *Third class dry farming*
- *Sand hills*
- *National forests*
- *National parks*
- *Grain crop land*
- *Grazing land*
- *Forage crop land*

U.S. DEPARTMENT OF AGRICULTURE NEG. 32989 BUREAU OF AGRICULTURAL ECONOMICS