COLORADO
AGRICULTURAL STATISTICS 1938

●

COLORADO
STATE PLANNING COMMISSION

COOPERATING WITH

UNITED STATES
DEPARTMENT OF AGRICULTURE
Agricultural Marketing Service
Division of Agricultural Statistics

ISSUED BY---Colorado Cooperative Crop and Livestock Reporting Service, Denver, Colorado. THIS VOLUME IS ISSUED AS A SUPPLEMENT TO THE COLORADO YEAR BOOK

THE BRADFORD-ROBINSON PTG. CO., DENVER

Colorado Agricultural Statistics

1938

Issued Cooperatively by

United States Department of Agriculture
Agricultural Marketing Service
Division of Agricultural Statistics

and

Colorado State Planning Commission
Division of Statistics

EDWARD D. FOSTER, *Director*

Compiled by

F. K. REED.....*Agricultural Statistician*
R. L. GASTINEAU.....*Junior Statistician*
543 Custom House
Denver, Colorado

TOTAL CROP LAND (1935 FEDERAL CENSUS—ACRES HARVESTED, FAILURE, IDLE AND FALLOW IN 1934)

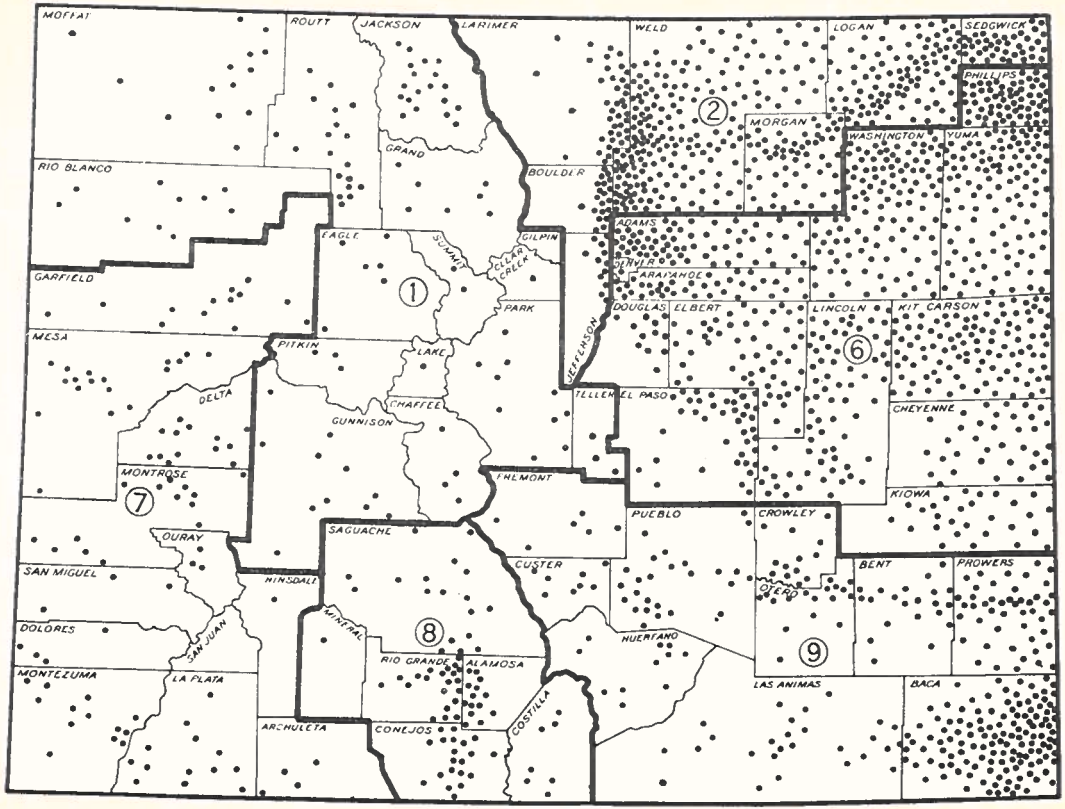

Each dot represents 5.000 acres

REVIEW OF THE 1938 CROP SEASON

The aggregate production of field crops in 1938 was much higher than production in 1937, and larger than that of several years preceding. Crops which made good production records during the year were wheat, oats, barley, and beans. Production of each of these crops was the largest since 1930. Production of hay was also the largest since 1930, and in addition an unusually good supply of rough feed was produced in the Eastern Plains area, where feed supplies had been short or in very limited supply for several years. The grain sorghum crop was the largest since 1923, and one of the largest crops ever grown in the state. The 1938 corn crop, although larger than the crop of 1937, and the largest since 1933, was not particularly good. Good fruit crops were harvested. The peach crop was the largest ever produced in Colorado.

The 1938 season started with a favorable early spring, and ended with frost dates later than usual. The supply of irrigation water was adequate throughout the season, and much water was stored for use in 1939. The supply of moisture in non-irrigated sections was good early, but deficient during parts of July and August. Harvest weather was very favorable in October and November, except in some of the lower western valleys. In general the 1938 season was one of good yields per acre and comparatively low abandonment. Only 14 per cent of the acreage of all crops planted was abandoned, while in 1937, 24 per cent was abandoned. The acreage of all field crops harvested totalled 5,941,000 acres compared with 5,193,000 acres in 1937, and was the largest since 1932. Production of the four principal feed grains, corn (for grain), oats, barley, and sorghums (for grain) totalled 27,752,000 against 19,317,000 bushels in 1937.

Not all aspects of the 1938 season were favorable. Potatoes promised well early, but yield performance was poor due to the effect of one of the worst infestations of psyllid in years. Disease also reduced yields and caused considerable loss of potatoes in storage. Sugar beets established a new record yield per acre of 14.6 tons, but the gross tonnage was held in check by the smallest acreage since 1925. The quality of beans was impaired by heavy September rainfall, which caused considerable discoloration and splitting. Prices received by farmers for most crops in 1938 approximated the low level of 1933, and more than offset the large production volume in the inventory value. The inventory value of all principal crops produced in 1938 was estimated at $66,393,000 compared with $75,411,000 for 1937, $99,255,000 for 1936, and the low level of $41,308,000 for 1932 crops. The gross cash farm income for the calendar year 1938 (including Government payments) was estimated at $115,017,000, compared with $145,723,000 in 1937, a decrease of over $30,000,000 or 21 per cent.

Potatoes—Production was estimated at 11,830,000 bushels, compared with 15,688,000 bushels harvested in 1937, and 14,827,000 bushels, the 10-year (1927-36) average. The crop promised well early, but deteriorated greatly later in the season due to damage by insects and disease. The 1938 crop was inventoried at $6,625,000 against $7,060,000 for the 1937 crop. The yield per acre averaged 130 bushels against 148 bushels for both 1937 and the 10-year average. The percentage of the crop that was of merchantable quality was the lowest in a number of years.

Sugar Beets—A record high yield of 14.6 tons per acre was made in 1938, but production totalled only 2,001,000 tons, compared with 1,992,000 tons in 1937, and 2,366,000 tons, the 10-year average. The planted acreage was reduced to 141,000 acres, and was materially smaller than plantings in 1937. The acreage harvested at 137,000 acres was the smallest since 1925. The good supply of irrigation water combined with a favorable growing season accounted for the high average yield per acre.

Beans—The late frost, fair to good growing weather, and the larger acreage grown under irrigation resulted in a bean crop of 1,406,000 100-lb. bags, which compared with 781,000 bags in 1937 and 1,107,000 bags the 10-year average, and was the largest crop since 1930. Quality of the crop was reduced by heavy September rains, but the yield per acre averaged also the highest since 1930. The inventory value of the crop was estimated at $4,270,000, compared with $2,702,000 for the 1937 crop.

Wheat—The 1938 crop of 19,068,000 bushels was the largest produced in Colorado since 1930, and compared favorably with the 15,155,000 bushels produced in 1937, and the 1927-36 average of 13,834,000 bushels. Due to much lower prices the farm value of this relatively large crop was only $9,343,000, compared

the 10-year average. In a number of earlier years, production exceeded one-half million bushels. A substantial portion of the acreage is grazed in the field by livestock. In recent years not only has the total acreage declined, but the proportion of the total acreage harvested for grain has also declined.

FRUIT

Apples—The 1938 apple crop was relatively large, being particularly so in the Delta county area on the Western Slope. Production of total apples was estimated at 1,982,000 bushels against 1,457,000 bushels in 1937 and 1,968,000 bushels the ten-year average. Commercial production totalled 1,746,000 bushels in 1938 and 1,116,000 bushels in 1937. The total crop of 1938 was valued at $1,387,000 compared with $1,002,000 for 1937 production. Rail car loadings from the 1938 crop were 1,322 cars and from the 1937 crop 392 cars. In addition 30 million pounds from the 1938 crop were moved by truck compared with 20 million pounds from the 1937 crop.

Apples produced in Colorado are of excellent quality, flavor and color. The commercial industry is concentrated in a few counties. Delta county on the Western Slope has nearly one-half the apple trees in the state. Fremont county ranks second in number of trees, but many of the orchards in this county are small and some have been badly neglected. Mesa county, also on the Western Slope, is third in number of trees and produces many commercial apples. Larimer county in Northern Colorado is also important in the production of commercial apples from orchards in the vicinity of Fort Collins. Other counties important in apple production are Montezuma and Montrose in Western Colorado, and Boulder and Jefferson north and west of Denver.

Peaches—Another new high record of production was established in 1938 with a crop of 1,634,000 bushels. This compared with 1,533,000 bushels, the previous record crop of 1937, and 1,013,000 bushels the ten-year average. The 1938 crop was valued at $1,144,000 and the 1937 crop at $1,380,000. Rail cars shipped in 1938 totalled 1,825 cars against 2,163 cars in 1937. Average loading per car was higher in 1938. A total of 27 million pounds were moved by truck in the 1938 marketing season compared with 21 million pounds in the 1937 marketing season.

The peach industry in Colorado is rather unique in that the orchards are concentrated in two distinct areas, and the fact that the entire crop moves to market in the short period of approximately six weeks, in August and September. During this time Colorado peaches dominate the market supply in many consuming centers throughout the country.

Fully two-thirds of the trees are located in Mesa county of Western Colorado. In this county most of the trees are located on the Orchard Mesa near Palisade and Grand Junction. The balance of the commercial crop is grown in Delta county in areas near the towns of Cedaredge, Paonia, and Hotchkiss. Climate, soil, and air-drainage are favorable for peach production in all these sections, and water for irrigation is abundant. In recent years many trees infected with mosaic have been removed, but these removals have been more than offset by replacement plantings and plantings of additional new orchards. Production appears to be on the up-trend, as new trees are coming into bearing each year.

Pears—Production in 1938 totalled 251,000 bushels, compared with 153,000 bushels, which was the smallest crop produced in any year since 1916. Value of the 1938 crop was $126,000, compared with $130,000 for the small 1937 crop. This fruit crop was much more important in Colorado during the period from 1920 to 1929, when crops of between 500,000 and 600,000 bushels were produced. In recent years many orchards have been pulled and production has ranged between 200,000 and 300,000 bushels. Disease, principally blight, low prices, and the necessity for frequent spraying have been the principal causes of the decline of this crop.

Cherries—The 1938 crop of 5,280 tons was the largest in more than a decade. Production varies greatly from year to year, largely due to winter freeze injury or damage by late spring frost. Production in 1937 was 3,460 tons and in 1936 only 700 tons following the severe February freeze of that year. Cherries produced in Colorado are mostly of the sour variety, although some sweet cherries are produced on the Western Slope, in Mesa and Delta counties. Many Colorado cherries are canned at plants located in Loveland, Fort Collins (near), Canon City, Grand Junction, and Delta.

Larimer county ordinarily produces nearly two-thirds of the state's cherry crop, followed by Fremont, Mesa, Jefferson, and Delta counties in order of importance.

which is also true of the crop grown in Weld and Adams counties. Harvest begins in August and continues until frost. Due to abundant sunshine and the varieties grown, these tomatoes produce an unusually fine pack. Fresh tomatoes trucked and shipped by rail from Colorado are a pleasing product in the consuming markets.

In 1938, only 5,100 acres of tomatoes were grown, of which 2,900 were grown for manufacture and 2,200 acres were grown for the fresh vegetable market. The total crop was valued at $322,000. The season was unfavorable and yields were low. Blight and psyllid were responsible.

Celery—Colorado giant and short strain Pascal celery is probably the most talked of and highly praised vegetable product. A large percentage of the crop is grown immediately north and west of Denver in Jefferson and Adams counties. Minor producing areas are in the vicinity of Canon City and just east of Pueblo. Small quantities are also grown in Otero county and in several counties on the Western Slope.

A large percentage of Colorado celery is wrapped with paper for bleaching in the field and is then placed in trenches for further bleaching and storing for the Thanksgiving and Christmas markets. Trenched celery has a quality and flavor not exceeded anywhere. In recent years much Colorado celery has been shipped in individual gift packages during the Holiday season. Only a small portion of the crop moves in carloads, but shipments by express go to all parts of the country and additional quantities move by truck. In 1938, 1,250 acres of celery were harvested, compared with 1,200 acres in 1937. Production in 1938 totalled only 275,000 crates, worth $358,000. While the cost per acre of producing celery is large, the average value of the crop per acre is usually the highest for any crop grown in the state. In some years the value per acre has exceeded $500. Yields were low in 1938 due to rust and blight. Prices were also low.

TRENDS IN COLORADO AGRICULTURE SINCE 1929

General Trends—Significant changes have taken place in the Colorado agriculture industry since 1929. Part of these have been forced upon the industry by economic factors, such as low prices and the difference in cost of production. Others have resulted from the shortage of rainfall and above normal temperatures which have occurred during most growing seasons since 1930. Some changes have resulted from the influence of both economic and weather factors. The agricultural plant has been run less extensively since 1932 than in that year or several years preceding. In 1929, nearly 7,400,000 acres of crops were planted or grown, of which 6,600,000 acres were harvested. In 1932, farmers endeavored to offset low prices by planting larger acreages of nearly all crops and thereby increase income. In that year, 8,500,000 acres were planted or grown (a record high acreage) but an unfavorable growing season resulted in failure of about four out of ten acres, and only 5,850,000 acres were harvested. Ever since this costly experience the agricultural plant has been operated on a smaller scale. (Nearly all of this contraction has occurred in the eastern plains section of the state.) In 1934 only a little over 7,100,000 acres of all crops were planted or grown and in no year since that time has the total equalled 7 million acres. In 1938 only 6,760,000 acres of crops were planted or grown but the season was fairly favorable and 5,941,000 acres of all crops were harvested. Realizing the need for conservation of both soil and moisture, farmers in the non-irrigated sections of Eastern Colorado began summer fallowing a larger percentage of their crop land. There has been a general trend toward increasing the number of acres per farm. As the smaller operators left, those remaining have leased or purchased the land and have added this acreage to their own unit. More farmers now operate units of 1,000 acres or more than were operated in units of this size five years ago. This had made for more economical use of power machinery and enhanced proper soil management. With this consolidation of units, increased use of power machinery and less intensive use of crop acreage in Eastern Colorado, it is obvious that farm population in these areas has declined. Some farm people who have moved from this non-irrigated area have left the state, others have moved to cities within the state, while still others have moved to irrigated areas within the state. Tracts have been taken over in the irrigated San Luis Valley and in the irrigated western valleys and on the mesas. During the last several years considerable non-irrigated land in southwestern Colorado has been cleared of sagebrush and other native vegetation and planted to pinto beans. This new land has provided homes for a considerable number of farm families who have moved from Eastern Colorado and other states.

Acreage Trends—Since 1929 there has been a general down trend in the state's acreage of corn, oats, alfalfa, sugar beets, beans, wheat and broomcorn.

ACRES OF CROPS HARVESTED, 1938, AND AVERAGE, 1927-1936

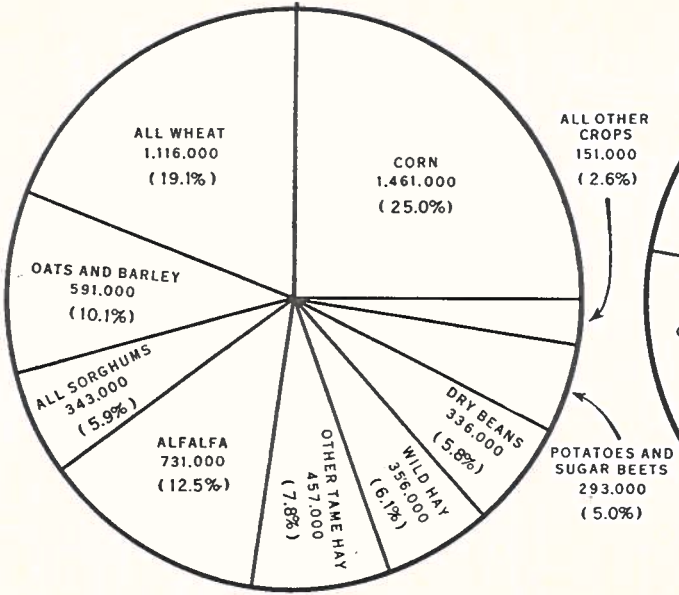

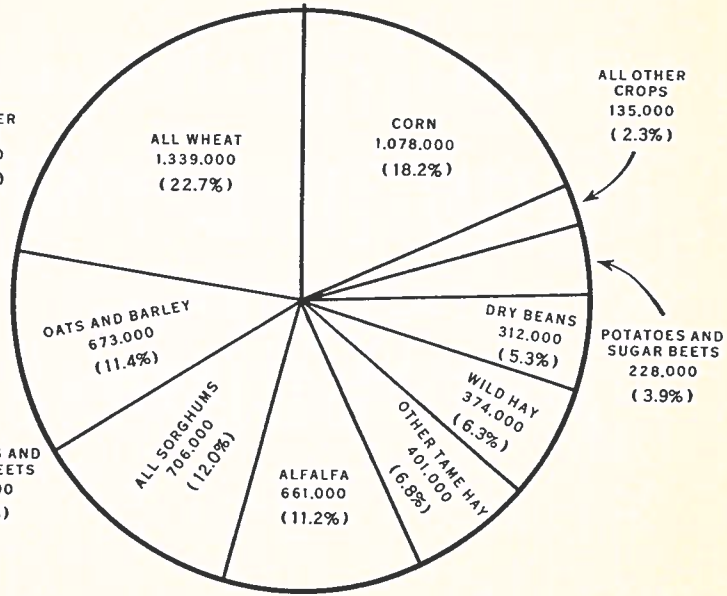

U. S. DEPARTMENT OF AGRICULTURE

NEG. 47

AGRICULTURAL MARKETING SERVICE

COLORADO CROP ACREAGE, PRODUCTION, AND VALUE, 1938

CROP	Acreage	Production		Unit	Farm Value†	
		Per Acre	Total		Per Unit	Total
Corn, All	1,110,000	10.5	11,655,000	Bu.	$ .45	$ 5,245,000
Oats, for Grain	163,000	31.0	5,053,000	Bu.	.27	1,364,000
Barley, for Grain	510,000	23.5	11,985,000	Bu.	.30	3,596,000
Winter Wheat	960,000	14.5	13,920,000	Bu.	.49	6,821,000
Spring Wheat	355,000	14.5	5,148,000	Bu.	.48	2,471,000
Rye, for Grain	55,000	8.5	468,000	Bu.	.34	159,000
Dry Beans	293,000	480*	1,406,000	100-lb. Bag	3.30	4,270,000
Potatoes	91,000	130	11,830,000	Bu.	.56	6,625,000
Sugar Beets	137,000	14.6	2,001,000	Short Ton	4.17	‡9,129,000
Grain Sorghums	421,000	11.0	4,631,000	Bu.	.34	1,575,000
Sweet Sorghums	285,000	1.00	285,000	Ton	3.90	1,112,000
Tame Hay, All Varieties	1,084,000	1.75	1,892,000	Ton	6.10	11,541,000
Wild Hay	374,000	1.00	374,000	Ton	6.00	2,244,000
Broomcorn	40,000	190*	3,800	Ton	45.00	171,000
Field Peas	22,000	9.0	198,000	Bu.	.90	178,000
Alfalfa Seed	14,000	2.0	28,000	Bu.	10.60	297,000
Sweet Clover Seed	3,000	4.0	12,000	Bu.	2.55	31,000
Apples	------	----	1,982,000	Bu.	.70	1,387,000
Peaches	------	----	1,634,000	Bu.	.70	1,144,000
Pears	------	----	251,000	Bu.	.50	126,000
Cherries	------	----	5,280	Ton	45.80	242,000
Grapes	------	----	650	Ton	57.00	37,000
Commercial Truck Crops:						
Beans, Snap, for Manufacture	1,150	2.6	3,000	Short Ton	42.70	128,000
Beans, Snap, for Market	2,900	140	406,000	Bu.	.75	304,000
Cabbage, Early (Domestic)	2,230	11.0	[1]24,500	Short Ton	5.50	81,000
Cabbage, Late (Danish)	3,250	12.0	31,900	Short Ton	5.00	168,000
Cantaloupes and Honeydew Melons, for Market	9,300	170	[1]1,581,000	Crate	.45	427,000
Carrots	930	230	214,000	Bu.	.50	107,000
Cauliflower	3,000	250	750,000	Crate	.40	300,000
Celery	1,250	220	275,000	Crate	1.30	358,000
Cucumbers, for Pickles	1,200	155	186,000	Bu.	.52	97,000
Lettuce	5,400	105	567,000	Crate	.90	510,000
Onions	4,900	210	1,029,000	100-lb. Sack	1.05	1,080,000
Peas, Green, for Manufacture	3,170	1,860*	2,950	Short Ton	42.40	125,000
Peas, Green, for Market	12,000	85	1,020,000	Bu.	.75	765,000
Spinach	1,450	132	191,000	Bu.	.45	86,000
Tomatoes, for Manufacture	2,900	4.1	11,900	Short Ton	10.40	124,000
Tomatoes, for Market	2,200	180	396,000	Bu.	.50	198,000
Watermelons	1,050	315	331,000	Melon	.10	33,000
Total Truck Crops	60,330					5,426,000
Total All Crops	5,940,180					66,393,000

†Farm value based upon an average annual price received by growers obtained by weighting monthly farm prices by estimates of monthly marketings.
*Pounds.
‡Includes value of tops.
[1]Includes some quantities not harvested on account of market conditions but excluded in computing total value.

FARM VALUE OF PRINCIPAL CROPS—1938

COUNTY	All Sorghums	All Tame Hay	Wild Hay	Fruit Crops	Commercial Truck Crops	Miscellaneous Crops	Total All Principal Crops
Chaffee	------	$ 67,254	$ 8,856	$ 9,809	$ 8,855	$ 9,200	$ 146,30
Clear Creek	------	3,532	1,664	------	------	------	5,19
Eagle	------	257,716	2,096	1,101	17,992	3,530	446,23
Gilpin	------	300	4,154	------	472	510	10,991
Grand	------	92,832	121,956	------	40,139	3,760	287,19
Gunnison	------	238,575	147,925	555	------	3,920	404,60
Jackson	------	6,669	508,464	------	------	350	516,44
Lake	------	------	48,888	------	------	50	48,93
Moffat	$ 452	202,824	16,251	416	------	18,060	404,157
Park	------	28,958	208,608	------	944	540	248,294
Pitkin	------	113,362	4,209	693	------	410	219,979
Rio Blanco	------	315,964	20,516	694	------	12,000	427,824
Routt	------	448,545	13,908	------	171,206	6,750	1,029,73
Summit	------	56,686	5,472	------	------	------	66,40
Teller	------	39,502	6,124	------	11,500	760	107,196
*Total Northwest District	$ 452	$ 1,872,719	$ 1,119,091	$ 13,268	$ 251,108	$ 59,840	$ 4,369,495
Boulder	$ 310	$ 320,460	$ 27,001	$ 28,547	$ 91,595	$ 10,050	$ 1,461,00
Jefferson	1,266	181,630	12,480	133,024	244,713	36,050	1,105,873
Larimer	2,850	419,271	33,277	257,561	100,937	18,340	2,638,909
Logan	118,981	294,320	88,070	2,171	12,852	46,170	3,099,819
Morgan	66,172	372,473	19,270	1,243	12,487	19,510	2,805,033
Sedgwick	39,980	86,832	16,895	150	3,233	4,590	998,586
Weld	123,928	1,374,513	56,970	6,774	970,352	76,110	13,010,671
*Total N. Central & N. E. Dist.	$ 353,487	$ 3,049,499	$ 253,963	$ 429,470	$ 1,436,169	$ 210,820	$25,119,900
Adams	$ 57,913	$ 217,948	$ 10,608	$ 18,300	$ 609,239	$ 20,610	$ 2,698,892
Arapahoe	53,133	142,071	9,092	17,271	47,970	5,440	1,023,170
Cheyenne	198,224	2,445	------	------	------	1,510	270,108
Denver	------	------	------	------	------	------	------
Douglas	8,287	105,161	10,237	2,042	------	4,920	465,327
Elbert	67,268	92,144	22,836	50	------	8,430	886,312
El Paso	47,972	135,366	24,129	1,632	2,613	11,660	704,533
Kiowa	241,191	8,930	622	------	------	17,540	332,995
Kit Carson	221,891	16,126	3,416	------	------	5,850	761,033
Lincoln	116,428	14,134	9,614	------	------	4,500	293,336
Phillips	85,206	37,164	------	110	------	15,830	1,012,858
Washington	331,928	116,272	21,417	427	------	35,000	1,400,424
Yuma	280,753	60,903	22,167	743	314	40,250	1,658,043
*Total E. Central District	$ 1,710,194	$ 948,664	$ 134,138	$ 40,575	$ 660,136	$ 171,540	$11,507,031
Archuleta	------	$ 109,962	$ 16,182	$ 3,190	------	$ 610	$ 181,890
Delta	$ 866	479,924	2,818	837,411	$ 202,622	24,160	2,078,853
Dolores	1,416	5,443	492	------	------	1,960	238,573
Garfield	518	564,268	8,436	64,501	6,267	17,620	1,342,459
Hinsdale	------	15,851	8,729	------	------	------	25,080
La Plata	837	250,795	6,732	30,776	------	10,130	673,345
Mesa	2,131	751,206	1,716	1,126,102	87,674	26,200	3,006,786
Montezuma	1,397	191,584	920	113,228	21,247	5,510	1,118,248
Montrose	480	502,677	4,884	77,504	238,327	14,420	1,691,705
Ouray	------	82,116	13,913	------	------	600	133,955
San Juan	------	------	------	------	------	------	------
San Miguel	220	63,795	1,513	------	------	530	107,077
*Total W. Central & S. W. Dist.	$ 7,865	$ 3,017,621	$ 66,335	$ 2,252,712	$ 556,137	$ 101,740	$10,597,971
Alamosa	------	$ 262,034	$ 91,549	------	$ 30,800	$ 43,560	$ 942,565
Conejos	------	198,798	78,462	$ 278	300,410	47,760	1,064,754
Costilla	------	99,651	30,950	416	561,635	120,010	996,012
Mineral	------	9,175	23,478	------	------	------	32,653
Rio Grande	------	251,242	78,635	277	344,067	135,560	3,258,964
Saguache	------	153,613	221,527	277	3,188	59,120	1,001,915
*Total S. Central Dist.	------	$ 974,513	$ 524,601	$ 1,248	$ 1,240,100	$ 406,010	$ 7,296,863
Baca	$ 291,808	$ 9,623	$ 962	------	------	$ 147,000	$ 484,145
Bent	97,640	277,152	1,042	------	$ 80,464	25,150	844,016
Crowley	45,644	118,246	420	$ 3,803	240,684	35,000	777,917
Custer	1,232	33,742	85,231	------	120,222	5,200	309,505
Fremont	3,032	127,224	15,317	183,420	151,291	12,580	590,223
Huerfano	2,818	101,609	13,352	6,380	2,687	4,740	212,466
Las Animas	5,451	72,116	7,308	------	7,070	10,560	339,422
Otero	3,224	327,737	1,876	8,757	643,666	102,230	1,897,909
Prowers	375,527	396,693	1,512	------	------	100,500	1,345,564
Pueblo	33,534	256,949	7,808	13,657	480,266	46,510	1,729,430
*Total Southeast Dist.	$ 859,910	$ 1,721,091	$ 134,828	$ 216,017	$ 1,726,350	$ 509,470	$ 8,530,597
State Total	$ 2,931,908	$11,584,107	$ 2,232,956	$ 2,953,290	$ 5,870,000	$ 1,459,420	$67,421,857

*Indicates approximate location of District for which Counties are given above.

TOTAL VALUE OF ALL PRINCIPAL CROPS—COLORADO 1927-1938

COUNTY	1934	1935	1936	1937	1938	10-Year Average 1927-36
Chaffee	$ 182,800	$ 253,790	$ 246,942	$ 184,180	$ 146,308	$ 305,420
Clear Creek	13,060	5,120	12,639	7,534	5,196	11,886
Eagle	621,750	469,710	826,460	529,042	446,235	665,281
Gilpin	14,720	13,710	25,859	10,066	10,991	19,679
Grand	443,230	258,760	385,580	306,842	287,190	467,246
Gunnison	662,680	269,850	422,415	353,535	404,605	536,705
Jackson	731,690	392,280	658,467	613,449	516,443	668,384
Lake	89,140	47,430	62,214	52,514	48,938	51,424
Moffat	356,390	427,160	447,333	468,756	404,157	521,520
Park	274,500	258,850	392,907	245,463	248,294	354,284
Pitkin	202,070	254,920	461,578	233,595	219,979	293,086
Rio Blanco	544,740	372,080	484,357	387,554	427,824	586,919
Routt	996,960	807,180	877,680	1,277,504	1,029,739	1,168,885
Summit	86,130	46,630	83,930	62,817	66,400	99,848
Teller	88,160	245,430	175,054	108,558	107,196	193,690
*Total Northwest Dist.	$ 5,308,020	$ 4,122,900	$ 5,563,415	$ 4,841,409	$ 4,369,495	$ 5,944,287
Boulder	$ 1,851,100	$ 1,444,130	$ 2,131,323	$ 2,317,810	$ 1,461,009	$ 1,861,473
Jefferson	1,071,190	1,051,260	1,528,124	1,828,117	1,105,873	1,253,154
Larimer	2,691,090	2,753,810	3,448,063	3,266,093	2,638,909	3,493,387
Logan	2,320,110	3,245,470	4,835,720	3,555,940	3,099,819	4,250,209
Morgan	2,351,240	2,921,540	4,680,585	3,004,360	2,805,033	3,738,787
Sedgwick	887,180	988,940	1,297,748	1,079,255	998,586	1,448,204
Weld	9,374,830	12,180,390	20,464,633	14,949,021	13,010,671	14,709,329
*Total North Central and Northeast District	$ 20,546,740	$ 24,585,540	$ 38,386,196	$ 30,000,596	$ 25,119,900	$ 30,754,543
Adams	$ 1,663,750	$ 2,205,860	$ 3,393,515	$ 3,518,351	$ 2,698,892	$ 2,703,159
Arapahoe	584,700	778,170	1,151,757	1,219,459	1,023,170	1,096,075
Cheyenne	77,280	130,610	352,062	148,351	270,108	585,370
Denver	--------	--------	--------	--------	--------	--------
Douglas	377,430	365,640	642,174	621,498	465,327	468,477
Elbert	418,970	717,820	1,170,822	708,756	886,312	1,272,128
El Paso	446,810	661,510	1,159,977	564,991	704,533	1,236,999
Kiowa	143,330	120,850	421,590	132,983	332,995	499,751
Kit Carson	243,980	276,160	495,568	538,940	761,033	1,502,607
Lincoln	148,740	493,480	592,585	301,006	293,336	1,175,885
Phillips	660,300	891,250	1,480,877	1,066,688	1,012,858	1,541,804
Washington	490,660	1,515,890	2,388,189	1,685,810	1,400,424	2,218,617
Yuma	988,790	1,196,580	2,760,478	2,422,044	1,658,043	2,683,021
*Total E. Central Dist.	$ 6,244,740	$ 9,353,820	$ 16,009,594	$ 12,928,877	$ 11,507,031	$ 16,983,893
Archuleta	$ 240,070	$ 216,890	$ 303,472	$ 265,818	$ 181,890	$ 293,598
Delta	1,827,270	1,848,030	2,991,667	2,226,224	2,078,853	2,171,318
Dolores	71,170	172,420	138,056	235,423	238,573	94,240
Garfield	1,191,630	1,142,700	2,185,973	1,636,168	1,342,459	1,554,150
Hinsdale	39,930	28,430	51,632	33,671	25,080	42,922
La Pata	542,280	700,530	966,096	765,204	673,345	838,202
Mesa	2,706,520	2,501,690	3,373,089	3,460,476	3,006,786	2,797,117
Montezuma	573,830	903,880	1,130,549	1,046,436	1,118,248	794,293
Montrose	1,895,220	1,585,370	2,386,220	2,037,068	1,691,705	2,055,758
Ouray	227,290	123,810	173,399	199,297	133,955	201,916
San Juan	--------	--------	--------	--------	--------	--------
San Miguel	107,720	103,490	129,227	153,316	107,077	205,476
*Total W. Central and Southwest District	$ 9,422,930	$ 9,327,240	$ 13,829,380	$ 12,059,101	$ 10,597,971	$ 11,048,990
Alamosa	$ 764,340	$ 1,131,760	$ 1,790,300	$ 1,064,494	$ 942,565	$ 1,227,147
Conejos	1,063,170	1,401,770	1,931,916	1,079,834	1,064,754	1,559,437
Costilla	824,830	693,230	1,147,722	1,158,702	996,012	832,116
Mineral	53,140	18,390	41,644	35,047	32,653	33,761
Rio Grande	1,740,760	3,881,010	6,489,593	3,782,304	3,258,964	3,303,741
Saguache	1,034,300	1,711,030	2,269,803	1,032,677	1,001,915	1,616,952
*Total S. Central Dist.	$ 5,480,540	$ 8,837,190	$ 13,670,978	$ 8,153,058	$ 7,296,863	$ 8,573,154
Baca	$ 539,780	$ 440,950	$ 533,015	$ 214,252	$ 484,145	$ 1,359,608
Bent	660,730	565,520	1,189,863	1,088,869	844,016	1,312,449
Crowley	95,100	635,830	1,179,827	1,160,588	777,917	1,158,018
Custer	382,720	343,460	565,355	448,574	309,505	447,920
Fremont	619,840	471,730	786,721	682,478	590,223	703,121
Huerfano	239,290	245,540	322,688	285,472	212,466	355,465
Las Animas	304,620	368,480	463,783	345,512	339,422	685,837
Otero	1,427,930	1,660,940	2,315,420	2,287,845	1,897,909	2,534,559
Prowers	846,070	799,070	1,837,800	1,529,184	1,345,564	1,662,107
Pueblo	1,221,950	1,555,840	2,272,871	1,671,403	1,729,430	2,060,007
*Total Southeast Dist.	$ 6,338,030	$ 7,087,360	$ 11,467,343	$ 9,714,177	$ 8,530,597	$ 12,279,091
State Total	$ 53,341,000	$ 63,314,050	$ 98,926,906	$ 77,697,218	$ 67,421,857	$ 85,583,958

*Indicates approximate location of District for which Counties are given above.

RECEIPTS FROM SALE OF PRINCIPAL FARM PRODUCTS, 1929-1938, AND PERCENT OF RECEIPTS EACH MONTH, AVERAGE, 1929-1938

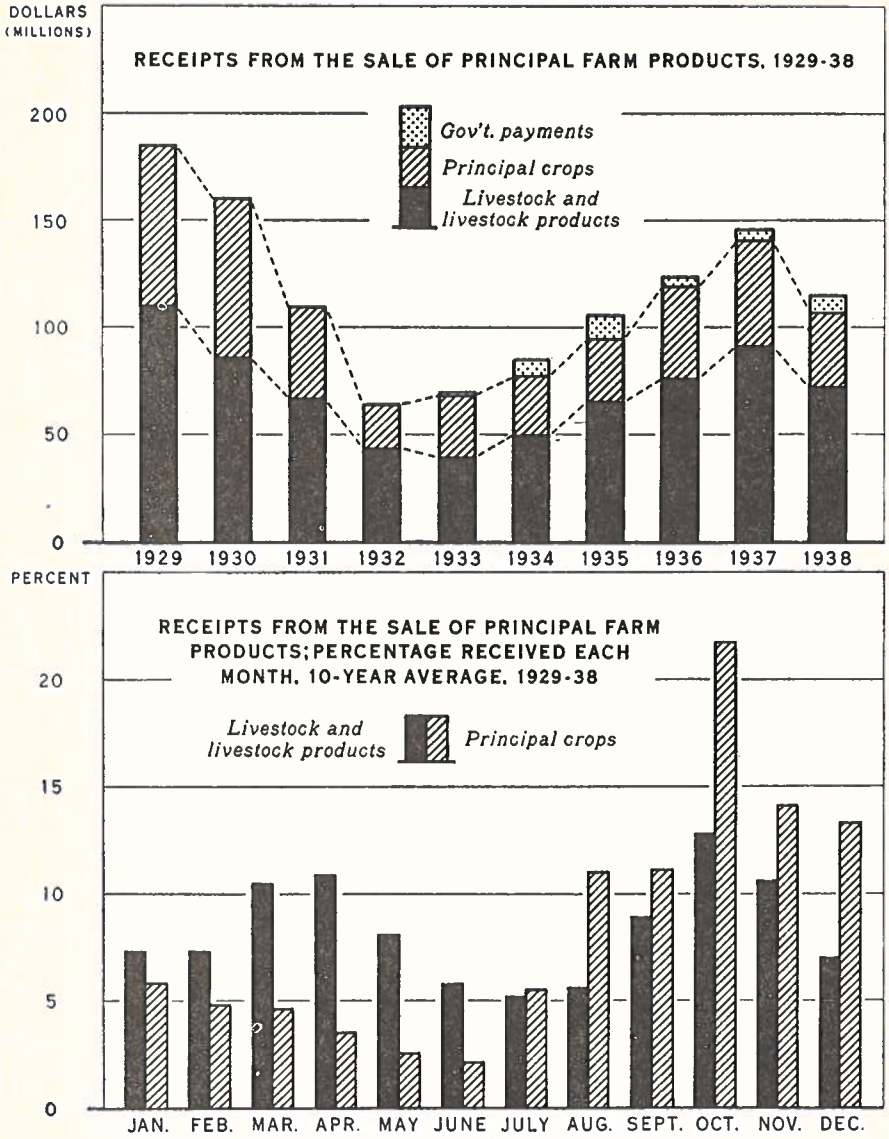

U S DEPARTMENT OF AGRICULTURE NEG. 48 AGRICULTURAL MARKETING SERVICE

FARM ACREAGE AND VALUE—FEDERAL CENSUS JAN. 1, 1935

COUNTY	All Land in Farms Acres	Farm Values: Value of Farms (Land & Buildings)	Farm Values: Average Value Per Farm	Farm Values: Average Value Per Acre	Land Available for Crops[1] Acres	Crop Land in 1934: Harvested Acres	Crop Land in 1934: Failure Acres
Chaffee	80,500	$ 1,979,085	$ 6,108	$24.58	22,919	14,687	2,450
Clear Creek	19,734	339,155	8,272	17.19	1,572	663	147
Eagle	193,125	3,478,990	8,852	18.01	33,811	25,799	3,272
Gilpin	19,489	144,940	3,221	7.44	2,648	1,371	234
Grand	232,861	2,483,332	8,390	10.66	41,036	26,130	2,703
Gunnison	391,275	4,352,028	8,305	11.12	61,084	50,707	3,475
Jackson	342,950	2,914,935	11,946	8.50	94,783	87,069	6,650
Lake	20,159	222,940	5,716	11.06	5,090	3,636	326
Moffat	664,201	3,222,396	3,911	4.85	79,703	34,232	20,383
Park	512,552	3,491,609	7,229	6.81	55,658	41,423	7,584
Pitkin	80,655	1,394,399	6,769	17.29	16,248	13,592	1,027
Rio Blanco	429,933	3,731,803	8,638	8.68	53,597	35,324	8,365
Routt	556,927	5,458,911	4,990	9.80	117,048	74,906	10,899
Summit	38,136	490,905	7,670	12.87	9,035	8,315	540
Teller	157,742	840,377	3,171	5.33	17,375	8,103	4,353
***Total Northwest Dist.**	3,740,239	$ 34,545,805	$ 6,550	$ 9.24	611,607	425,957	72,408
Boulder	218,470	$ 11,788,655	$ 7,833	$53.96	103,784	82,907	9,277
Jefferson	256,210	16,110,203	7,866	62.88	69,247	50,124	5,717
Larimer	691,202	17,597,389	8,597	25.46	190,751	131,986	28,287
Logan	998,951	15,961,612	8,275	15 98	559,915	205,687	219,554
Morgan	656,209	13,776,724	8,546	20.99	311,399	127,830	112,594
Sedgwick	304,001	7,883,926	12,204	25.93	210,363	106,180	55,565
Weld	1,974,826	47,938,431	8,644	24.27	1,125,583	488,147	287,801
***Total N. Central and N. E. District**	5,099,869	$131,056,940	$ 8,547	$25.70	2,571,042	1,192,861	718,795
Adams	546,251	$ 13,364,605	$ 6,401	$24.47	436,616	108,343	127,161
Arapahoe	473,749	12,473,850	8,126	26.33	253,111	67,694	77,187
Cheyenne	512,424	3,394,567	5,059	6.62	342,372	46,543	91,597
Denver	3,634	1,953,695	7,002	537.62	3,346	1,339	1,557
Douglas	372,243	4,594,995	9,694	12.34	90,892	41,717	9,772
Elbert	1,033,653	6,922,058	5,341	6.70	415,000	102,933	103,589
El Paso	937,844	10,491,144	7,220	11.19	322,312	96,855	70,743
Kiowa	411,264	3,585,508	5,811	8.72	255,667	24,189	72,549
Kit Carson	1,001,577	8,261,026	4,775	8.25	712,729	91,209	318,001
Lincoln	1,230,709	9,114,545	7,188	7.41	740,363	59,947	150,106
Phillips	422,540	7,460,936	8,517	17.66	357,875	145,309	113,254
Washington	1,274,140	11,613,219	6,132	9.11	868,037	102,453	365,738
Yuma	1,383,336	14,252,031	6,550	10.30	637,516	223,822	257,829
***Total E. Central Dist.**	9,603,364	$107,482,179	$ 6,571	$11.19	5,435,836	1,112,353	1,759,083
Archuleta	172,155	$ 1,422,315	$ 3,638	$ 8.26	27,058	15,791	3,474
Delta	224,368	7,129,501	3,756	31.78	68,337	49,766	8,086
Dolores	90,201	557,593	2,170	6.18	22,062	9,186	6,901
Garfield	379,919	6,147,614	5,548	16.18	71,303	45,589	16,353
Hinsdale	21,558	267,700	6,374	12.42	3,604	3,232	357
La Plata	328,579	4,804,762	3,859	14.62	80,019	41,816	14,234
Mesa	405,227	12,776,362	4,526	31.53	101,064	74,763	7,901
Montezuma	221,912	3,318,530	3,137	14.95	73,845	47,411	9,250
Montrose	344,671	6,309,974	4,281	18.31	77,626	64,259	3,022
Ouray	142,479	1,484,095	6,481	10.42	19,424	13,621	429
San Juan	------	------	----	----	------	------	------
San Miguel	227,074	1,175,245	3,426	5.18	25,533	9,193	1,719
***Total W. Central and S. W. District**	2,558,143	$ 45,393,691	$ 4,177	$17.74	569,875	374,627	71,726
Alamosa	271,093	$ 4,270,703	$ 8,716	$15.75	72,086	55,871	8,011
Conejos	318,310	7,019,124	6,666	22.05	115,964	66,961	22,900
Costilla	487,531	3,011,727	5,247	6.18	38,361	26,964	2,065
Mineral	49,333	548,255	11,189	11.11	3,831	2,903	255
Rio Grande	201,854	9,925,616	13,468	49.17	106,841	81,290	17,059
Saguache	490,909	6,364,960	9,132	12.97	94,234	74,281	9,444
***Total S. Central Dist.**	1,819,030	$ 31,140,385	$ 8,650	$17.12	431,317	308,270	59,734
Baca	1,196,463	$ 9,834,467	$ 5,448	$ 8.22	855,279	105,902	368,445
Bent	484,399	6,337,751	7,050	13.08	164,301	47,618	36,604
Crowley	289,227	4,408,060	7,274	15.24	72,062	8,831	27,174
Custer	227,414	2,242,193	5,509	9.86	44,234	21,412	10,758
Fremont	354,230	4,934,497	3,764	13.93	33,131	19,087	5,846
Huerfano	579,004	3,595,501	4,225	6.21	83,253	29,501	14,611
Las Animas	1,847,666	8,447,089	4,446	4.57	228,358	29,219	67,912
Otero	607,623	9,323,072	6,795	15.34	93,791	49,583	21,892
Prowers	565,622	9,895,303	6,722	17.49	272,787	76,500	114,201
Pueblo	1,006,179	10,120,622	6,369	10.06	180,963	50,627	39,963
***Total Southeast Dist.**	7,157,827	$ 69,138,555	$ 5,662	$ 9.66	2,028,159	438,280	707,406
State Total	29,978,472	$418,757,555	$ 6,580	$13.97	11,647,836	3,852,348	3,389,152

[1]Harvested, failure, idle, fallow in 1934, plus plowland pasture.

*Indicates approximate location of District for which Counties are given above.

NUMBER OF FARMS REPORTING SPECIFIED CROPS HARVESTED DURING 1934
(Federal Census, January 1, 1935)

NUMBER OF FARMS REPORTING

COUNTY	Corn	Oats	Barley	Wheat	Sugar Beets	Potatoes	Dry Beans	Alfalfa	Sorghums
Chaffee	3	108	94	120	---	96	1	161	---
Clear Creek	---	---	---	---	---	9	---	2	---
Eagle	---	86	24	96	---	208	---	183	1
Gilpin	---	---	---	1	---	28	---	---	---
Grand	---	13	8	4	---	112	---	14	---
Gunnison	1	13	8	13	---	176	---	72	---
Jackson	---	---	---	---	---	37	---	---	---
Lake	---	---	---	---	---	1	---	---	---
Moffat	110	54	18	96	---	400	10	345	15
Park	1	10	8	2	---	215	---	1	1
Pitkin	---	58	9	59	---	92	---	90	---
Rio Blanco	6	98	19	110	---	265	---	207	---
Routt	4	275	188	295	---	608	---	344	---
Summit	---	5	---	2	---	33	---	2	---
Teller	5	4	3	4	---	155	---	8	---
*Total Northwest District	130	724	379	802	---	2,435	11	1,429	17
Boulder	636	403	445	720	394	31	6	893	15
Jefferson	312	212	172	416	38	76	19	859	80
Larimer	748	533	736	915	729	104	87	1,066	205
Logan	877	284	603	597	526	106	100	542	608
Morgan	864	177	581	210	678	126	374	738	392
Sedgwick	390	94	186	380	143	78	9	161	259
Weld	1,968	1,133	2,371	2,043	2,753	1,356	1,768	2,881	910
*Total N. Central and N. E. Dist.	5,795	2,836	5,094	5,281	5,261	1,877	2,363	7,140	2,469
Adams	512	206	319	581	372	38	244	656	287
Arapahoe	308	49	113	307	33	3	137	438	126
Cheyenne	159	---	45	32	---	9	6	6	315
Denver	---	---	---	---	---	---	---	---	---
Douglas	368	57	41	142	---	24	95	197	74
Elbert	737	19	41	292	---	35	695	194	380
El Paso	917	26	13	77	32	52	558	115	155
Kiowa	64	---	5	13	---	1	1	17	298
Kit Carson	500	11	151	296	---	17	5	7	555
Lincoln	305	---	15	74	---	25	96	25	291
Phillips	562	49	131	565	---	29	2	3	525
Washington	664	24	132	219	52	33	78	64	656
Yuma	1,116	11	128	672	---	77	18	66	1,397
*Total E. Central District	6,212	452	1,134	3,270	489	343	1,935	1,788	5,059
Archuleta	48	30	12	73	---	88	7	127	3
Delta	767	206	126	474	266	553	27	1,259	32
Dolores	108	1	1	47	---	85	77	7	46
Garfield	177	162	77	349	150	576	13	762	5
Hinsdale	---	---	---	---	---	13	---	4	---
La Plata	250	231	134	463	---	408	50	718	32
Mesa	1,328	355	133	598	115	824	473	1,780	133
Montezuma	407	193	63	370	---	498	230	538	98
Montrose	727	471	113	763	164	762	110	1,110	27
Ouray	7	35	14	65	---	93	---	82	---
San Juan	---	---	---	---	---	---	---	---	---
San Miguel	38	18	26	39	---	101	16	89	11
*Total W. Central and S. W. Dist.	3,857	1,702	699	3,241	695	4,001	1,003	6,476	387
Alamosa	---	109	129	197	41	248	7	311	---
Conejos	2	200	238	428	12	522	149	336	---
Costilla	58	55	168	358	2	68	243	242	---
Mineral	---	---	---	---	---	---	---	1	---
Rio Grande	---	189	187	294	4	558	2	297	---
Saguache	---	99	48	98	2	264	---	163	---
*Total S. Central District	60	652	770	1,375	61	1,660	401	1,350	---
Baca	65	---	22	159	---	---	7	32	459
Bent	250	44	256	212	156	---	28	457	102
Crowley	9	---	---	3	11	---	7	238	18
Custer	22	52	49	46	---	100	1	43	12
Fremont	374	29	16	59	4	64	65	507	38
Huerfano	262	66	80	113	10	32	172	305	32
Las Animas	261	102	63	155	94	4	186	288	181
Otero	372	123	278	237	592	---	273	960	77
Prowers	242	84	300	305	184	2	13	614	377
Pueblo	513	47	57	158	395	---	150	655	123
*Total Southeast District	2,370	547	1,121	1,447	1,446	202	902	4,099	1,419
State Total	18,424	6,913	9,197	15,416	7,952	10,518	6,615	22,282	9,351

*Indicates approximate location of District for which Counties are given above.

CORN—ALL PURPOSES—1938

COUNTY	IRRIGATED			NON-IRRIGATED			TOTAL		
	Acres Harvested	Av. Yield	Prod. Bushels	Acres Harvested	Av. Yield	Prod. Bushels	Acres Harvested	Prod. Bushels	Value
Chaffee	------	---	-------	10	10	100	10	100	$ 50
Clear Creek	------	---	-------	------	---	-------	-------	-------	-------
Eagle	------	---	-------	------	---	-------	-------	-------	-------
Gilpin	------	---	-------	------	---	-------	-------	-------	-------
Grand	------	---	-------	------	---	-------	-------	-------	-------
Gunnison	------	---	-------	------	---	-------	-------	-------	-------
Jackson	------	---	-------	------	---	-------	-------	-------	-------
Lake	------	---	-------	------	---	-------	-------	-------	-------
Moffat	60	15	900	850	9	7,650	910	8,550	4,702
Park	------	---	-------	------	---	-------	-------	-------	-------
Pitkin	------	---	-------	10	11	110	10	110	55
Rio Bianco	90	18	1,620	------	---	-------	90	1,620	875
Routt	------	---	-------	------	---	-------	-------	-------	-------
Summit	------	---	-------	------	---	-------	-------	-------	-------
Teller	------	---	-------	30	13	390	30	390	195
*Total Northwest Dist.	150	16.8	2,520	900	9.2	8,250	1,050	10,770	$ 5,877
Boulder	8,360	33	275,880	3,170	14	44,380	11,530	320,260	$ 172,940
Jefferson	4,840	23	111,320	2,110	15	31,650	6,950	142,970	78,634
Larimer	14,730	30	441,900	2,030	8	16,240	16,760	458,140	219,907
Logan	13,760	24	330,240	69,260	5	346,300	83,020	676,540	284,147
Morgan	17,880	34	607,920	49,440	10	494,400	67,320	1,102,320	496,044
Sedgwick	2,870	25	71,750	35,440	9	318,960	38,310	390,710	160,191
Weld	37,620	31	1,166,220	69,870	8	558,960	107,490	1,725,180	862,590
*Total N. Central and N. E. Dist.	100,060	30.0	3,005,230	231,320	7.8	1,810,890	331,380	4,816,120	$2,274,453
Adams	5,830	25	145,750	39,760	11	437,360	45,590	583,110	$ 268,231
Arapahoe	1,020	25	25,500	25,410	9	228,690	26,430	254,190	116,927
Cheyenne	------	---	-------	17,640	5	88,200	17,640	88,200	44,100
Denver	------	---	-------	------	---	-------	-------	-------	-------
Douglas	80	18	1,440	15,740	12	188,880	15,820	190,320	93,257
Elbert	------	---	-------	55,250	7	386,750	55,250	386,750	181,772
El Paso	2,320	20	46,400	52,190	6	313,140	54,510	359,540	176,175
Kiowa	------	---	-------	11,500	8	92,000	11,500	92,000	46,000
Kit Carson	------	---	-------	75,220	4	300,880	75,220	300,880	129,378
Lincoln	------	---	-------	45,180	4	180,720	45,180	180,720	77,710
Phillips	------	---	-------	60,200	5	301,000	60,200	301,000	126,420
Washington	1,290	30	38,700	124,170	5	620,850	125,460	659,550	277,011
Yuma	300	22	6,600	143,880	6	863,280	144,180	869,880	374,048
*Total E. Central Dist.	10,840	24.4	264,390	666,140	6.0	4,001,750	676,980	4,266,140	$1,911,029
Archuleta	250	25	6,250	710	10	7,100	960	13,350	$ 6,808
Delta	8,020	41	328,820	------	---	-------	8,020	328,820	151,257
Dolores	------	---	-------	2,510	12	30,120	2,510	30,120	16,867
Garfield	2,740	40	109,600	200	12	2,400	2,940	112,000	63,840
Hinsdale	------	---	-------	------	---	-------	-------	-------	-------
La Plata	1,400	35	49,000	1,290	13	16,770	2,690	65,770	36,831
Mesa	8,810	36	317,160	210	12	2,520	9,020	319,680	163,037
Montezuma	1,950	30	58,500	3,230	12	38,760	5,180	97,260	55,438
Montrose	7,950	37	294,150	30	14	420	7,980	294,570	147,285
Ouray	80	25	2,000	10	10	100	90	2,100	1,071
San Juan	------	---	-------	------	---	-------	-------	-------	-------
San Miguel	20	22	440	290	11	3,190	310	3,630	1,924
*Total W. Central and S. W. Dist.	31,220	37.3	1,165,920	8,480	12.0	101,380	39,700	1,267,300	$ 644,358
Alamosa	410	25	10,250	------	---	-------	410	10,250	5,432
Conejos	630	20	12,600	------	---	-------	630	12,600	6,678
Costilla	580	28	16,240	------	---	-------	580	16,240	8,607
Mineral	------	---	-------	------	---	-------	-------	-------	-------
Rio Grande	650	27	17,550	------	---	-------	650	17,550	9,302
Saguache	260	26	6,760	------	---	-------	260	6,760	3,583
*Total S. Central Dist.	2,530	25.1	63,400	------	---	-------	2,530	63,400	$ 33,602
Baca	980	20	19,600	4,560	4	18,240	5,540	37,840	$ 18,920
Bent	4,910	25	122,750	720	7	5,040	5,630	127,790	63,895
Crowley	5,990	26	155,740	730	6	4,380	6,720	160,120	73,655
Custer	100	22	2,200	1,710	15	25,650	1,810	27,850	14,760
Fremont	3,290	25	82,250	580	16	9,280	3,870	91,530	46,680
Huerfano	250	21	5,250	2,740	8	21,920	2,990	27,170	13,313
Las Animas	5,040	20	100,800	2,290	5	11,450	7,330	112,250	55,002
Otero	7,260	31	225,060	160	7	1,120	7,420	226,180	104,043
Prowers	3,970	23	91,310	250	6	1,500	4,220	92,810	45,477
Pueblo	7,520	30	225,600	8,310	9	74,790	15,830	300,390	159,207
*Total Southeast Dist.	39,310	26.2	1,030,560	22,050	7.9	173,370	61,360	1,203,930	$ 594,952
State Total	184,110	30.0	5,532,020	928,890	6.6	6,095,640	1,113,000	11,627,660	$5,464,271

*Indicates approximate location of District for which Counties are given above.

SPRING WHEAT—1938

COUNTY	IRRIGATED			NON-IRRIGATED			TOTAL		
	Acres Harvested	Av. Yield	Prod. Bushels	Acres Harvested	Av. Yield	Prod. Bushels	Acres Harvested	Prod. Bushels	Value
Chaffee	960	22	21,120	------	---	-------	960	21,120	$ 9,715
Clear Creek	------	---	-------	------	---	-------	------	-------	-------
Eagle	1,560	41	63,960	70	24	1,680	1,630	65,640	29,538
Gilpin	------	---	-------	20	17	340	20	340	167
Grand	80	19	1,520	------	---	-------	80	1,520	730
Gunnison	80	31	2,480	40	15	600	120	3,080	1,448
Jackson	------	---	-------	------	---	-------	------	-------	-------
Lake	------	---	-------	------	---	-------	------	-------	-------
Moffat	200	26	5,200	3,670	16	58,720	3,870	63,920	28,764
Park	------	---	-------	30	17	510	30	510	265
Pitkin	680	36	24,480	100	20	2,000	780	26,480	12,181
Rio Blanco	590	34	20,060	1,200	17	20,400	1,790	40,460	17,802
Routt	------	---	-------	6,020	21	126,420	6,020	126,420	58,153
Summit	40	29	1,160	------	---	-------	40	1,160	522
Teller	------	---	-------	250	16	4,000	250	4,000	2,080
*Total Northwest Dist.	4,190	33.4	139,980	11,400	18.8	214,670	15,590	354,650	$ 161,365
Boulder	8,070	30	242,100	400	15	6,000	8,470	248,100	$ 121,569
Jefferson	4,320	26	112,320	690	18	12,420	5,010	124,740	66,112
Larimer	11,210	27	302,670	3,110	11	34,210	14,320	336,880	161,702
Logan	2,120	25	53,000	23,600	6	141,600	25,720	194,600	99,246
Morgan	2,260	25	56,500	15,100	7	105,700	17,360	162,200	84,344
Sedgwick	250	27	6,750	1,230	8	9,840	1,480	16,590	8,461
Weld	23,070	26	599,820	41,960	8	335,680	65,030	935,500	467,750
*Total N. Central and N. E. Dist.	51,300	26.8	1,373,160	86,090	7.5	645,450	137,390	2,018,610	$1,009,184
Adams	9,380	24	225,120	20,680	10	206,800	30,060	431,920	$ 215,960
Arapahoe	1,480	26	38,480	11,490	10	114,900	12,970	153,380	76,690
Cheyenne	------	---	-------	------	---	-------	------	-------	-------
Denver	------	---	-------	------	---	-------	------	-------	-------
Douglas	------	---	-------	1,240	11	13,640	1,240	13,640	6,956
Elbert	------	---	-------	16,780	7	117,460	16,780	117,460	59,905
El Paso	200	20	4,000	2,640	11	29,040	2,840	33,040	16,850
Kiowa	------	---	-------	180	7	1,260	180	1,260	655
Kit Carson	------	---	-------	4,020	4	16,080	4,020	16,080	8,522
Lincoln	------	---	-------	12,050	2	24,100	12,050	24,100	12,532
Phillips	------	---	-------	11,230	5	56,150	11,230	56,150	30,321
Washington	320	26	8,320	32,900	4	131,600	33,220	139,920	71,359
Yuma	------	---	-------	6,220	5	31,100	6,220	31,100	16,172
*Total E. Central Dist.	11,380	24.2	275,920	119,430	6.2	742,130	130,810	1,018,050	$ 515,922
Archuleta	850	25	21,250	880	20	17,600	1,730	38,850	$ 18,260
Delta	5,010	27	135,270	------	---	-------	5,010	135,270	71,693
Dolores	------	---	-------	680	20	13,600	680	13,600	7,072
Garfield	6,010	25	150,250	810	15	12,150	6,820	162,400	73,080
Hinsdale	------	---	-------	------	---	-------	------	-------	-------
La Plata	4,530	26	117,780	1,090	15	16,350	5,620	134,130	71,089
Mesa	2,290	27	61,830	20	15	300	2,310	62,130	32,308
Montezuma	6,070	24	145,680	110	16	1,760	6,180	147,440	70,771
Montrose	7,420	28	207,760	150	20	3,000	7,570	210,760	103,272
Ouray	830	26	21,580	410	17	6,970	1,240	28,550	14,275
San Juan	------	---	-------	------	---	-------	------	-------	-------
San Miguel	410	23	9,430	110	15	1,650	520	11,080	5,651
*Total W. Central and S. W. Dist.	33,420	26.1	870,830	4,260	17.2	73,380	37,680	944,210	$ 467,471
Alamosa	6,620	20	132,400	------	---	-------	6,620	132,400	$ 55,608
Conejos	10,030	20	200,600	------	---	-------	10,030	200,600	84,252
Costilla	5,980	19	113,620	------	---	-------	5,980	113,620	53,401
Mineral	------	---	-------	------	---	-------	------	-------	-------
Rio Grande	10,230	26	265,980	------	---	-------	10,230	265,980	122,351
Saguache	3,580	24	85,920	------	---	-------	3,580	85,920	36,086
*Total S. Central Dist.	36,440	21.9	798,520	------	---	-------	36,440	798,520	$ 351,698
Baca	------	---	-------	------	---	-------	------	-------	-------
Bent	210	22	4,620	------	---	-------	210	4,620	$ 2,356
Crowley	450	14	6,300	------	---	-------	450	6,300	3,213
Custer	410	15	6,150	630	14	8,820	1,040	14,970	7,784
Fremont	480	21	10,080	80	15	1,200	560	11,280	6,091
Huerfano	180	26	4,680	200	16	3,200	380	7,880	4,019
Las Animas	1,020	26	26,520	100	8	800	1,120	27,320	15,026
Otero	1,250	28	35,000	------	---	-------	1,250	35,000	18,200
Prowers	90	24	2,160	------	---	-------	90	2,160	1,123
Pueblo	920	19	17,480	400	10	4,000	1,320	21,480	11,384
*Total Southeast Dist.	5,010	22.6	112,990	1,410	12.8	18,020	6,420	131,010	$ 69,196
State Total	141,740	25.2	3,571,400	222,590	7.9	1,693,650	364,330	5,265,050	$2,574,836

*Indicates approximate location of District for which Counties are given above.

BARLEY—1938

COUNTY	IRRIGATED			NON-IRRIGATED			TOTAL		
	Acres Harvested	Av. Yield	Prod. Bushels	Acres Harvested	Av. Yield	Prod. Bushels	Acres Harvested	Prod. Bushels	Value
Chaffee	1,720	26	44,720	------	---	-------	1,720	44,720	$ 16,994
Clear Creek	------	---	-------	------	---	-------	------	-------	------
Eagle	600	46	27,600	40	28	1,120	640	28,720	11,488
Gilpin	------	---	-------	50	15	750	50	750	225
Grand	710	39	27,690	------	---	-------	710	27,690	7,476
Gunnison	240	31	7,440	80	17	1,360	320	8,800	3,256
Jackson	------	---	-------	50	15	750	50	750	210
Lake	------	---	-------	------	---	-------	------	-------	------
Moffat	220	37	8,140	330	20	6,600	550	14,740	6,191
Park	------	---	-------	120	12	1,440	120	1,440	504
Pitkin	290	34	9,860	20	15	300	310	10,160	3,962
Rio Blanco	110	38	4,180	90	22	1,980	200	6,160	2,587
Routt	50	46	2,300	5,090	28	142,520	5,140	144,820	49,239
Summit	30	26	780	50	15	750	80	1,530	459
Teller	------	---	-------	570	13	7,410	570	7,410	2,816
*Total Northwest Dist.	3,970	33.4	132,710	6,490	25.4	164,980	10,460	297,690	$ 105,407
Boulder	7,850	41	321,850	670	24	16,080	8,520	337,930	$ 91,241
Jefferson	4,030	37	149,110	1,090	23	25,070	5,120	174,180	53,996
Larimer	21,320	43	916,760	1,220	23	28,060	22,540	944,820	255,101
Logan	18,760	39	731,640	30,970	14	433,580	49,730	1,165,220	314,609
Morgan	12,440	40	497,600	9,730	15	145,950	22,170	643,550	186,630
Sedgwick	3,250	34	110,500	10,880	17	184,960	14,130	295,460	79,774
Weld	60,920	43	2,619,560	25,020	16	400,320	85,940	3,019,880	845,566
*Total N. Central and N. E. Dist.	128,570	41.6	5,347,020	79,580	15.5	1,234,020	208,150	6,581,040	$1,826,917
Adams	7,030	42	295,260	18,410	14	257,740	25,440	553,000	$ 149,310
Arapahoe	1,640	36	59,040	12,540	16	200,640	14,180	259,680	83,098
Cheyenne	------	---	-------	3,050	8	24,400	3,050	24,400	7,320
Denver	------	---	-------	------	---	-------	------	-------	------
Douglas	------	---	-------	3,570	15	53,550	3,570	53,550	18,742
Elbert	------	---	-------	7,640	12	91,680	7,640	91,680	32,088
El Paso	400	18	7,200	280	9	2,520	680	9,720	3,305
Kiowa	------	---	-------	750	9	6,750	750	6,750	1,958
Kit Carson	------	---	-------	28,770	9	258,930	28,770	258,930	72,500
Lincoln	------	---	-------	7,890	4	31,560	7,890	31,560	9,152
Phillips	------	---	-------	23,760	17	403,920	23,760	403,920	109,058
Washington	1,040	41	42,640	71,130	9	640,170	72,170	682,810	184,359
Yuma	30	26	780	21,310	11	234,410	21,340	235,190	61,149
*Total E. Central Dist.	10,140	39.9	404,920	199,100	11.1	2,206,270	209,240	2,611,190	$ 732,039
Archuleta	160	33	5,280	430	10	4,300	590	9,580	$ 2,874
Delta	3,510	41	143,910	------	---	-------	3,510	143,910	48,929
Dolores	------	---	-------	270	13	3,510	270	3,510	1,404
Garfield	2,340	34	79,560	410	15	6,150	2,750	85,710	31,713
Hinsdale	------	---	-------	------	---	-------	------	-------	------
La Plata	1,620	38	61,560	350	15	5,250	1,970	66,810	28,060
Mesa	------	---	-------	1,720	15	25,800	1,720	25,800	10,320
Montezuma	60	26	1,560	1,350	8	10,800	1,410	12,360	5,191
Montrose	1,710	36	61,560	50	12	600	1,760	62,160	22,378
Ouray	170	26	4,420	610	11	6,710	780	11,130	4,007
San Juan	------	---	-------	------	---	-------	------	-------	------
San Miguel	290	18	5,220	580	13	7,540	870	12,760	4,849
*Total W. Central and S. W. Dist.	9,860	36.8	363,070	5,770	12.2	70,660	15,630	433,730	$ 159,725
Alamosa	6,540	30	196,200	------	---	-------	6,540	196,200	$ 64,746
Conejos	8,820	31	273,420	------	---	-------	8,820	273,420	82,026
Costilla	3,670	28	102,760	------	---	-------	3,670	102,760	31,856
Mineral	------	---	-------	------	---	-------	------	-------	------
Rio Grande	9,430	29	273,470	------	---	-------	9,430	273,470	87,510
Saguache	4,020	30	120,600	------	---	-------	4,020	120,600	42,210
*Total S. Central Dist.	32,480	29.8	966,450	------	---	-------	32,480	966,450	$ 308,348
Baca	380	20	7,600	190	6	1,140	570	8,740	$ 2,447
Bent	5,250	41	215,250	------	---	-------	5,250	215,250	58,118
Crowley	1,430	23	32,890	------	---	-------	1,430	32,890	9,867
Custer	1,180	23	27,140	1,560	10	15,600	2,740	42,740	14,532
Fremont	630	27	17,010	110	12	1,320	740	18,330	6,782
Huerfano	690	28	19,320	500	20	10,000	1,190	29,320	9,382
Las Animas	1,810	39	70,590	210	9	1,890	2,020	72,480	23,194
Otero	7,030	44	309,320	------	---	-------	7,030	309,320	89,703
Prowers	9,170	31	284,270	610	9	5,490	9,780	289,760	75,338
Pueblo	2,820	23	64,860	720	20	14,400	3,540	79,260	26,156
*Total Southeast Dist.	30,390	34.5	1,048,250	3,900	12.8	49,480	34,290	1,098,090	$ 315,519
State Total	215,410	38.4	8,262,420	294,840	12.6	3,725,770	510,250	11,988,190	$3,447,955

*Indicates approximate location of District for which Counties are given above.

DRY BEANS—1938

COUNTY	IRRIGATED			NON-IRRIGATED			TOTAL		
	Acres Harvested	Av. Yield Pounds	Prod. 100 lb. Bags	Acres Harvested	Av. Yield Pounds	Prod. 100 lb. Bags	Acres Harvested	Prod. 100 lb. Bags	Value
Chaffee	10	400	40	------	---	------	10	40	$ 140
Clear Creek	------	---	------	------	---	------	------	------	------
Eagle	------	---	------	------	---	------	------	------	------
Gilpin	------	---	------	------	---	------	------	------	------
Grand	------	---	------	------	---	------	------	------	------
Gunnison	------	---	------	------	---	------	------	------	------
Jackson	------	---	------	------	---	------	------	------	------
Lake	------	---	------	------	---	------	------	------	------
Moffat	10	500	50	40	350	140	50	190	646
Park	------	---	------	------	---	------	------	------	------
Pitkin	------	---	------	------	---	------	------	------	------
Rio Blanco	------	---	------	------	---	------	------	------	------
Routt	------	---	------	------	---	------	------	------	------
Summit	------	---	------	------	---	------	------	------	------
Teller	------	---	------	------	---	------	------	------	------
*Total Northwest Dist.	20	450	90	40	350	140	60	230	$ 786
Boulder	------	---	------	200	260	520	200	520	$ 1,716
Jefferson	30	600	180	40	300	120	70	300	990
Larimer	2,290	720	16,488	200	350	700	2,490	17,188	55,002
Logan	1,590	850	13,515	720	250	1,800	2,310	15,315	50,540
Morgan	10,160	970	98,552	5,570	200	11,140	15,730	109,692	351,014
Sedgwick	30	800	240	------	---	------	30	240	840
Weld	40,140	1,150	461,610	30,810	250	77,025	70,950	538,635	1,777,496
*Total N. Central and N. E. Dist.	54,240	1,089	590,585	37,540	243	91,305	91,780	681,890	$2,237,598
Adams	1,860	400	7,440	11,060	210	23,226	12,920	30,666	$ 101,198
Arapahoe	20	350	70	11,910	300	35,730	11,930	35,800	118,140
Cheyenne	------	---	------	------	---	------	------	------	------
Denver	------	---	------	------	---	------	------	------	------
Douglas	------	---	------	1,850	400	7,400	1,850	7,400	24,420
Elbert	------	---	------	37,390	190	71,041	37,390	71,041	241,539
El Paso	170	800	1,360	25,950	210	54,495	26,120	55,855	189,907
Kiowa	------	---	------	------	---	------	------	------	------
Kit Carson	------	---	------	310	190	589	310	589	2,062
Lincoln	------	---	------	4,760	110	5,236	4,760	5,236	17,279
Phillips	------	---	------	------	---	------	------	------	------
Washington	270	950	2,565	3,790	120	4,548	4,060	7,113	24,184
Yuma	------	---	------	250	210	525	250	525	1,785
*Total E. Central Dist.	2,320	493	11,435	97,270	208	202,790	99,590	214,225	$ 720,514
Archuleta	------	---	------	50	200	100	50	100	$ 350
Delta	1,490	1,200	17,880	------	---	------	1,490	17,880	57,216
Dolores	------	---	------	13,890	350	48,615	13,890	48,615	155,568
Garfield	340	750	2,550	------	---	------	340	2,550	8,288
Hinsdale	------	---	------	------	---	------	------	------	------
La Plata	90	620	558	700	380	2,660	790	3,218	11,263
Mesa	11,610	1,350	156,735	520	350	1,820	12,130	158,555	515,304
Montezuma	3,910	850	33,235	30,250	360	108,900	34,160	142,135	461,939
Montrose	2,740	1,450	39,730	------	---	------	2,740	39,730	127,136
Ouray	------	---	------	------	---	------	------	------	------
San Juan	------	---	------	------	---	------	------	------	------
San Miguel	------	---	------	830	300	2,490	830	2,490	7,968
*Total W. Central and S. W. Dist.	20,180	1,242	250,688	46,240	356	164,585	66,420	415,273	$1,345,032
Alamosa	------	---	------	------	---	------	------	------	------
Conejos	310	950	2,945	------	---	------	310	2,945	$ 9,718
Costilla	1,490	710	10,579	------	---	------	1,490	10,579	34,911
Mineral	------	---	------	------	---	------	------	------	------
Rio Grande	------	---	------	------	---	------	------	------	------
Saguache	------	---	------	------	---	------	------	------	------
*Total S. Central Dist.	1,800	751	13,524	------	---	------	1,800	13,524	$ 44,629
Baca	30	600	180	510	130	663	540	843	$ 2,698
Bent	580	650	3,770	200	240	480	780	4,250	13,175
Crowley	5,050	600	30,300	1,370	250	3,425	6,420	33,725	107,920
Custer	------	---	------	20	200	40	20	40	140
Fremont	200	550	1,100	150	210	315	350	1,415	4,952
Huerfano	80	700	560	970	200	1,940	1,050	2,500	8,000
Las Animas	3,090	760	23,484	670	250	1,675	3,760	25,159	80,509
Otero	4,280	1,200	51,360	90	200	180	4,370	51,540	170,082
Prowers	190	600	1,140	50	110	55	240	1,195	3,824
Pueblo	3,760	1,130	42,488	11,970	310	37,107	15,730	79,595	258,684
*Total Southeast Dist.	17,260	394	154,382	16,000	287	45,880	33,260	200,262	$ 649,984
State Total	95,820	1,065	1,020,704	197,090	256	504,700	292,910	1,525,404	$4,998,543

*Indicates approximate location of District for which Counties are given above.

GRAIN SORGHUMS AND SWEET SORGHUMS—1938

COUNTY	GRAIN SORGHUMS Irrigated and Non-Irrigated				SWEET SORGHUM FORAGE Irrigated and Non-Irrigated			
	Acres Harvested	Yield Per Acre Bushels	Production Bushels	Value	Acres Harvested	Yield Per Acre Tons	Production Tons	Value
Chaffee	------	---	------	------	------	---	------	------
Clear Creek	------	---	------	------	------	---	------	------
Eagle	------	---	------	------	------	---	------	------
Gilpin	------	---	------	------	------	---	------	------
Grand	------	---	------	------	------	---	------	------
Gunnison	------	---	------	------	------	---	------	------
Jackson	------	---	------	------	------	---	------	------
Lake	------	---	------	------	------	---	------	------
Moffat	150	7	1,050	$ 452	------	---	------	------
Park	------	---	------	------	------	---	------	------
Pitkin	------	---	------	------	------	---	------	------
Rio Blanco	------	---	------	------	------	---	------	------
Routt	------	---	------	------	------	---	------	------
Summit	------	---	------	------	------	---	------	------
Teller	------	---	------	------	------	---	------	------
*Total Northwest District	150	7.0	1,050	$ 452	------	---	------	------
Boulder	30	9	270	$ 113	40	1.2	48	$ 197
Jefferson	50	10	500	200	200	1.3	260	1,066
Larimer	200	10	2,000	820	450	1.1	495	2,030
Logan	12,930	7	90,510	35,299	14,970	1.3	19,461	83,682
Morgan	8,560	5	42,800	16,692	13,230	1.1	14,553	49,480
Sedgwick	1,370	10	13,700	5,343	9,020	1.2	10,824	34,637
Weld	7,980	7	55,860	22,344	18,140	1.4	25,396	101,584
*Total N. Central and N. E. Dist.	31,120	6.6	205,640	$ 80,811	56,050	1.3	71,037	$ 272,676
Adams	6,740	9	60,660	$ 24,264	6,650	1.1	7,315	$ 33,649
Arapahoe	5,870	9	52,830	21,660	6,220	1.1	6,842	31,473
Cheyenne	35,180	9	316,620	120,316	22,780	.9	20,502	77,908
Denver	------	---	------	------	------	---	------	------
Douglas	490	11	5,390	2,318	1,270	1.0	1,270	5,969
Elbert	5,960	9	53,640	21,992	11,760	1.1	12,936	45,276
El Paso	4,830	9	43,470	19,127	6,410	1.0	6,410	28,845
Kiowa	40,650	11	447,150	169,917	21,730	.8	17,384	71,274
Kit Carson	45,130	8	361,040	137,195	24,130	.9	21,717	84,696
Lincoln	23,810	6	142,860	55,715	18,510	.8	14,808	60,713
Phillips	6,870	9	61,830	24,114	16,970	1.0	16,970	61,092
Washington	39,850	12	478,200	196,062	36,820	.9	33,138	135,866
Yuma	40,910	10	409,100	167,731	26,910	1.0	26,910	113,022
*Total E. Central District	256,290	9.5	2,432,790	$ 960,411	200,160	.9	186,202	$ 749,783
Archuleta	------	---	------	------	------	---	------	------
Delta	100	14	1,400	$ 588	50	1.5	75	$ 278
Dolores	200	11	2,200	924	120	1.0	120	492
Garfield	60	12	720	302	50	1.2	60	216
Hinsdale	------	---	------	------	------	---	------	------
La Plata	80	11	880	378	70	1.6	112	459
Mesa	250	15	3,750	1,538	130	1.2	156	593
Montezuma	110	10	1,100	473	220	1.0	220	924
Montrose	60	14	840	336	30	1.3	39	144
Ouray	------	---	------	------	------	---	------	------
San Juan	------	---	------	------	------	---	------	------
San Miguel	------	---	------	------	50	1.1	55	220
*Total W. Central and S. W. Dist.	860	12.7	10,890	$ 4,539	720	1.2	837	$ 3,326
Alamosa	------	---	------	------	------	---	------	------
Conejos	------	---	------	------	------	---	------	------
Costilla	------	---	------	------	------	---	------	------
Mineral	------	---	------	------	------	---	------	------
Rio Grande	------	---	------	------	------	---	------	------
Saguache	------	---	------	------	------	---	------	------
*Total S. Central District	------	---	------	------	------	---	------	------
Baca	75,090	9	675,810	$ 250,050	13,320	1.1	14,652	$ 41,758
Bent	9,760	26	253,760	93,891	1,030	1.4	1,442	3,749
Crowley	4,980	19	94,620	35,956	2,070	1.3	2,691	9,688
Custer	50	11	550	248	200	1.2	240	984
Fremont	310	16	4,960	2,232	150	1.3	195	800
Huerfano	510	9	4,590	1,882	160	1.5	240	936
Las Animas	970	9	8,730	3,579	320	1.5	480	1,872
Otero	200	26	5,200	2,028	210	1.7	357	1,196
Prowers	38,380	24	921,120	350,026	4,570	1.8	8,226	25,501
Pueblo	2,990	19	56,810	24,996	1,160	1.6	1,856	8,538
*Total Southeast District	133,240	15.2	2,026,150	$ 764,888	23,190	1.3	30,379	$ 95,022
State Total	421,660	11.1	4,676,520	$1,811,101	280,120	1.03	288,455	$1,120,807

*Indicates approximate location of District for which Counties are given above.

ALL TAME HAY AND ALFALFA—1938

COUNTY	All Tame Hay Irrigated and Non-Irrigated				Alfalfa Irrigated and Non-Irrigated			
	Acres Harvested	Yield Per Acre Tons	Production Tons	Value	Acres Harvested	Yield Per Acre Tons	Production Tons	Value
Chaffee	6,340	1.5	9,824	$ 67,254	2,770	2.0	5,540	$ 41,550
Clear Creek	580	1.0	586	3,532	10	1.6	16	112
Eagle	25,630	1.7	43,780	257,716	11,840	2.3	27,232	163,392
Gilpin	50	1.0	50	300	----	---	------	------
Grand	12,810	1.2	15,472	92,832	250	1.6	400	2,400
Gunnison	28,290	1.3	37,557	238,575	1,560	1.8	2,808	19,656
Jackson	950	1.3	1,235	6,669	----	---	------	------
Lake	------	---	------	------	----	---	------	------
Moffat	23,680	1.5	35,568	202,824	15,840	1.8	28,512	171,072
Park	4,770	1.2	5,749	28,958	50	1.7	85	638
Pitkin	12,200	1.6	19,007	113,362	3,970	2.3	9,131	57,069
Rio Blanco	32,730	1.6	51,249	315,964	16,940	2.0	33,880	211,750
Routt	54,350	1.5	83,434	448,545	12,240	2.0	24,480	141,984
Summit	7,860	1.2	9,442	56,686	20	1.7	34	238
Teller	5,860	1.1	6,462	39,502	40	1.5	60	450
*Total Northwest Dist.	216,100	1.48	319,415	$ 1,872,719	65,530	2.02	132,178	$ 810,311
Boulder	22,720	2.2	50,952	$ 320,460	19,740	2.4	47,376	$ 307,944
Jefferson	15,110	1.9	28,723	181,630	11,350	2.1	23,835	162,078
Larimer	32,900	2.0	66,626	419,271	29,380	2.1	61,698	401,037
Logan	26,970	1.9	51,613	294,320	15,940	2.2	35,068	231,449
Morgan	28,050	2.2	63,074	372,473	21,010	2.6	54,626	338,681
Sedgwick	7,270	2.1	15,163	86,832	4,760	2.5	11,900	73,780
Weld	102,010	2.1	216,245	1,374,513	81,590	2.3	187,657	1,257,302
*Total N. Central and N. E. Dist.	235,030	2.10	492,396	$ 3,049,499	183,770	2.30	422,160	$ 2,772,271
Adams	15,020	2.2	33,039	$ 217,948	11,550	2.5	28,875	$ 202,125
Arapahoe	10,300	2.2	22,209	142,071	7,510	2.4	18,024	126,168
Cheyenne	570	1.1	627	2,445	----	---	------	------
Denver	------	---	------	------	----	---	------	------
Douglas	11,260	1.7	18,950	105,161	5,310	2.0	10,620	74,340
Elbert	10,650	1.5	16,117	92,144	5,680	1.7	9,656	67,592
El Paso	16,490	1.4	23,278	135,366	5,710	2.0	11,420	87,934
Kiowa	2,300	1.0	2,300	8,930	150	1.0	150	975
Kit Carson	4,150	1.0	4,153	16,126	30	1.1	33	264
Lincoln	4,530	.8	3,624	14,134	----	---	------	------
Phillips	7,140	1.3	9,276	37,164	20	1.0	20	140
Washington	21,140	1.2	25,544	116,272	2,290	2.1	4,809	31,258
Yuma	12,980	1.3	16,905	60,903	310	1.4	434	3,255
*Total E. Central Dist.	116,530	1.51	176,022	$ 948,664	38,560	2.18	84,041	$ 594,051
Archuleta	18,290	1.1	19,568	$ 109,962	5,510	1.0	5,510	$ 39,672
Delta	27,030	2.4	64,455	479,924	23,910	2.5	59,775	460,268
Dolores	710	1.3	936	5,443	280	1.5	420	3,276
Garfield	44,290	1.9	84,142	564,268	37,950	2.0	75,900	531,300
Hinsdale	2,590	1.2	3,108	15,851	----	---	------	------
La Plata	22,710	1.6	37,237	250,795	19,970	1.7	33,949	237,643
Mesa	42,300	2.5	104,375	751,206	41,050	2.5	102,625	744,031
Montezuma	18,990	1.4	26,310	191,584	16,230	1.4	22,722	177,232
Montrose	34,890	2.2	76,777	502,677	31,420	2.3	72,266	484,182
Ouray	10,250	1.3	13,624	82,116	3,310	1.6	5,296	41,309
San Juan	------	---	------	------	----	---	------	------
San Miguel	6,240	1.6	9,765	63,795	3,430	1.7	5,831	43,732
*Total W. Central and S. W. Dist.	228,290	1.93	440,297	$ 3,017,621	183,060	2.10	384,294	$ 2,762,645
Alamosa	29,440	1.4	41,819	$ 262,034	18,870	1.6	30,192	$ 214,363
Conejos	21,570	1.4	30,030	198,798	16,920	1.5	25,380	180,198
Costilla	9,880	1.7	16,468	99,651	6,040	1.9	11,476	79,184
Mineral	1,560	1.2	1,884	9,175	40	1.5	60	420
Rio Grande	30,450	1.5	45,390	251,242	11,610	1.8	20,898	148,376
Saguache	20,950	1.3	27,786	153,613	8,820	1.5	13,230	93,933
*Total S. Central Dist.	113,850	1.44	163,377	$ 974,513	62,300	1.62	101,236	$ 716,474
Baca	2,530	1.3	3,204	$ 9,623	280	1.8	504	$ 2,873
Bent	25,380	2.0	50,500	277,152	25,120	2.0	50,240	276,320
Crowley	9,260	2.0	18,322	118,246	9,040	2.0	18,080	117,520
Custer	4,660	1.4	6,538	33,742	1,200	1.7	2,040	15,300
Fremont	9,370	2.0	19,056	127,224	6,250	2.4	15,000	111,000
Huerfano	13,470	1.5	19,835	101,609	11,620	1.5	17,430	91,508
Las Animas	8,730	1.5	13,474	72,116	6,260	1.6	10,016	57,592
Otero	21,880	2.6	57,900	327,737	21,040	2.7	56,808	323,806
Prowers	35,970	2.0	71,256	396,693	35,210	2.0	70,420	394,352
Pueblo	16,180	2.3	36,595	256,949	11,970	2.6	31,122	233,415
*Total Southeast Dist.	147,430	2.01	296,680	$ 1,721,091	127,990	2.12	271,660	$ 1,623,686
State Total	1,057,230	1.79	1,888,187	$11,584,107	661,210	2.11	1,395,569	$ 9,279,438

*Indicates approximate location of District for which Counties are given above.

CORN (ALL PURPOSES), IRRIGATED AND NON-IRRIGATED—ACRES HARVESTED—1928-1937

COUNTY	1928	1929	1930	1931	1932	1933	1934	1935	1936	1937
Chaffee	------	------	------	------	------	------	14	------	------	----
Clear Creek	------	------	------	------	------	------	------	------	------	----
Eagle	10	20	20	10	10	10	------	------	20	
Gilpin	------	------	------	------	------	------	------	------	------	----
Grand	------	------	------	------	------	------	------	------	------	----
Gunnison	------	------	------	------	------	------	------	------	40	----
Jackson	------	------	------	------	------	------	------	------	------	----
Lake	------	------	------	------	------	------	------	------	------	----
Moffat	1,530	1,020	1,030	1,480	2,270	1,810	1,560	1,625	1,320	1,8
Park	------	------	------	------	------	------	------	------	------	----
Pitkin	------	------	------	------	------	------	------	------	------	----
Rio Blanco	80	------	------	------	------	------	30	30	360	1
Routt	30	------	------	------	------	------	10	------	------	----
Summit	------	------	------	------	------	------	------	------	------	----
Teller	20	10	20	40	40	30	20	------	------	----
*Total Northwest Dist.	1,670	1,050	1,070	1,530	2,320	1,850	1,634	1,655	1,740	1,9
Boulder	8,700	9,060	7,780	11,240	11,440	9,930	10,630	12,625	8,180	14,5
Jefferson	4,000	4,960	4,780	5,270	5,310	4,610	4,120	6,823	6,970	8,6
Larimer	10,500	10,170	10,670	11,840	11,770	12,090	12,350	17,827	11,970	16,5
Logan	96,000	88,170	89,920	102,530	142,570	139,210	70,070	132,795	110,690	95,2
Morgan	76,400	78,960	68,720	73,950	83,800	80,940	40,130	55,586	64,700	50,1
Sedgwick	34,000	29,780	27,340	32,830	53,960	52,980	35,570	60,057	49,500	30,2
Weld	100,000	94,620	82,940	88,050	111,630	126,860	99,280	122,005	101,580	97,1
*Total N. Central & N.E. Dist	329,600	315,720	292,150	325,710	420,480	426,620	272,150	407,718	353,590	312,4
Adams	33,900	32,630	30,330	38,320	47,420	48,580	25,460	45,252	43,110	45,2
Arapahoe	27,000	25,410	25,100	28,970	37,930	33,930	15,060	28,311	31,210	30,4
Cheyenne	76,100	74,850	83,310	91,330	60,800	63,400	15,190	28,127	27,740	16,2
Denver	------	------	------	------	------	------	------	------	------	----
Douglas	13,740	13,780	13,860	15,930	14,830	15,900	14,370	13,226	16,600	17,2
Elbert	48,650	45,880	48,470	54,680	76,310	73,290	36,520	45,282	50,100	52,2
El Paso	57,850	57,260	55,420	59,580	65,050	63,310	46,470	47,823	51,165	44,6
Kiowa	55,220	54,780	60,880	69,210	42,130	55,550	7,180	10,977	20,400	9,1
Kit Carson	151,800	147,460	150,120	154,100	172,850	188,700	40,060	59,000	62,750	70,3
Lincoln	81,250	79,980	83,280	79,940	57,840	66,160	30,080	56,017	50,970	43,6
Phillips	69,200	72,780	64,870	74,970	117,190	105,240	61,780	102,017	100,290	63,0
Washington	140,000	134,210	118,380	145,350	186,960	189,230	103,420	136,124	162,830	130,1
Yuma	235,390	233,450	206,470	243,520	302,470	276,600	106,380	184,318	175,700	142,9
*Total E. Central Dist.	990,100	972,470	940,490	1,055,900	1,181,780	1,179,890	501,970	756,474	792,865	665,2
Archuleta	200	460	390	590	900	940	450	846	1,000	9
Delta	4,200	3,540	3,540	4,780	6,390	4,640	4,760	7,021	7,000	9,2
Dolores	2,300	1,730	1,520	1,030	1,700	1,700	1,950	2,613	2,380	2.8
Garfield	1,000	580	660	980	2,070	1,430	1,260	2,698	2,510	3,0
Hinsdale	------	------	------	------	------	------	------	------	------	----
La Plata	2,300	3,230	2,610	3,020	3,620	2,660	1,960	4,612	2,370	2,5
Mesa	8,800	8,260	8,930	9,740	9,460	6,040	8,450	7,503	7,420	8,9
Montezuma	5,000	5,030	4,170	5,180	7,190	6,330	5,260	5,122	4,940	5,5
Montrose	4,270	4,190	3,680	4,460	5,880	5,420	5,650	6,855	6,530	7,3
Ouray	------	200	410	240	220	200	60	55	80	
San Juan	------	------	------	------	------	------	------	------	------	----
San Miguel	600	360	350	340	430	430	400	388	330	3
*Total W. Central & S. W. Dist.	28,670	27,580	26,260	30,360	37,860	29,790	30,200	37,713	34,560	40,8
Alamosa	------	------	------	------	------	------	------	------	------	----
Conejos	100	160	120	110	90	60	------	9	20	
Costilla	60	90	80	70	60	30	100	400	520	4
Mineral	------	------	------	------	------	------	------	------	------	----
Rio Grande	40	30	20	30	30	30	------	------	------	1
Saguache	10	10	10	10	10	20	------	------	20	----
*Total S. Central Dist.	210	290	230	220	190	140	100	409	560	6
Baca	60,620	68,540	62,240	94,370	91,640	34,860	2,890	5,772	5,310	1,1
Bent	26,300	27,330	22,820	25,970	19,430	15,170	4,820	4,026	4,030	4,1
Crowley	9,000	10,120	10,170	8,500	3,200	8,250	3,580	5,592	8,600	5,7
Custer	730	500	580	700	600	880	460	1,812	1,720	1,7
Fremont	3,500	3,580	3,270	3,740	2,680	3,630	3,060	4,977	4,060	3,6
Huerfano	6,000	6,320	5,370	5,210	3,070	5,800	4,100	5,101	2,820	2,5
Las Animas	21,100	22,780	24,210	32,930	28,320	17,980	3,250	6,127	2,975	3,4
Otero	11,600	11,730	12,510	12,440	13,220	10,060	3,730	7,215	5,900	6,0
Prowers	40,700	40,920	34,500	37,210	37,340	25,400	5,310	5,322	7,930	5,8
Pueblo	25,200	24,070	20,130	25,210	16,870	24,680	6,430	17,703	14,260	9,8
*Total Southeast Dist.	204,750	215,890	195,800	246,280	216,370	146,710	37,650	63,647	57,605	44,1
State Total	1,555,000	1,533,000	1,456,000	1,660,000	1,859,000	1,785,000	843,704	1,267,616	1,240,920	1,065,3

*Indicates approximate location of District for which Counties are given above.

WINTER WHEAT, IRRIGATED AND NON-IRRIGATED—ACRES HARVESTED—1928-1937

COUNTY	1928	1929	1930	1931	1932	1933	1934	1935	1936	1937
Chaffee	------	30	30	30	30	20	13	------	------	----
Clear Creek	------	------	------	------	------	------	------	------	------	----
Eagle	60	910	470	250	200	440	8	10	70	
Gilpin	------	------	------	------	------	------	------	------	------	----
Grand	40	40	80	70	60	40	43	100	20	2
Gunnison	30	70	50	40	20	40	8	92	60	
Jackson	------	------	------	------	------	------	------	------	------	----
Lake	------	------	------	------	------	------	------	------	------	----
Moffat	5,660	6,840	4,240	3,910	2,440	2,840	2,255	5,026	4,780	6,0
Park	------	------	------	------	------	------	------	------	------	----
Pitkin	60	80	40	30	60	30	26	180	100	----
Rio Blanco	1,820	1,420	1,380	1,220	740	1,710	1,413	2,110	2,620	2,7
Routt	2,120	1,450	1,890	1,410	1,520	1,990	4,590	8,120	7,880	9,9
Summit	20	10	40	20	50	30	5	------	50	
Teller	10	------	10	30	20	10	------	------	------	----
*Total Northwest Dist.	9,820	10,850	8,230	7,010	5,140	7,150	8,361	15,638	15,580	19,8
Boulder	13,000	13,850	11,760	8,660	1,970	1,790	11,250	6,562	11,640	24,5
Jefferson	9,520	8,050	7,440	5,150	3,260	1,970	6,679	5,926	11,560	16.7
Larimer	15,940	20,700	25,860	18,490	7,310	2,970	17,670	6,125	21,070	20,6
Logan	120,500	112,760	143,090	120,180	26,650	25,740	44,477	20,133	50,000	91,9
Morgan	25,700	32,020	36,280	22,080	7,140	3,510	7,077	2,870	10,310	19,6
Sedgwick	64,400	67,350	83,110	65,710	17,530	7,090	45.883	9,766	23,910	29,7
Weld	111,350	133,610	150,070	103,000	48,390	29,300	68,306	23,650	80,350	90,2
*Total N. Central and N. E. District	360,410	388,340	457,610	343,270	112,250	72,370	201,342	75,032	208,840	293,4
Adams	59,200	81,180	59,310	48,100	15,270	17,920	28,166	19,200	35,630	76,3
Arapahoe	41,090	60,450	52,190	36,500	16,180	9,790	21,928	9,613	16,700	33,2
Cheyenne	1,780	8,870	10,890	15,230	4,350	1,750	4,737	200	------	----
Denver	------	------	------	------	------	------	------	------	------	----
Douglas	7,900	7,230	5,220	4,740	2,930	2,080	6,449	5,216	8,340	12,2
Elbert	33,200	36,940	19,740	19.280	3,120	4,380	8.435	4,162	6,920	13,6
El Paso	2,560	1,860	1,710	2,660	500	940	1,240	803	2,100	3,5
Kiowa	1,310	5,570	3,720	15,050	1,590	2,170	3,062	580	1,780	----
Kit Carson	74,900	69.750	59,410	65,680	13,720	4,460	22,027	976	11,160	22,7
Lincoln	77,800	71,190	41,920	43,190	10,370	1,590	5,947	5,002	7,930	8,5
Phillips	113,700	121,180	143,010	109,550	21,360	27,420	69,186	21,633	32,350	62,4
Washington	103,000	89,370	79,240	81,670	19,530	9,970	12,281	14,015	20,980	65,7
Yuma	105,000	112,220	154,320	126.130	12,890	20,680	60,019	8,122	49,270	105,1
*Total E. Central Dist.	621,440	665,810	630,680	567,780	121,810	103,150	243,477	89,522	193,160	403,7
Archuleta	60	------	------	370	250	210	157	50	140	1
Delta	690	550	440	390	370	310	432	507	605	6
Dolores	1,190	1,400	1,620	1,010	1,340	2,260	2,591	1,810	1,070	3,8
Garfield	590	520	470	540	720	700	601	700	680	9
Hinsdale	------	------	------	------	------	------	------	------	------	----
La Plata	830	1,550	1,240	960	1,460	770	2,571	4,512	5,470	6,7
Mesa	4,160	2,510	2,110	1,720	1,430	2,140	2,390	2.916	2,350	2,2
Montezuma	2,140	1,660	1,710	1,500	2,100	2,490	2,834	2,908	3,290	4,1
Montrose	1,430	1,110	1,190	730	1,190	660	955	1,211	1,050	3,7
Ouray	180	200	140	340	480	270	191	613	280	3
San Juan	------	------	------	------	------	------	------	------	------	----
San Miguel	830	250	270	620	310	380	549	527	380	4
*Total W. Central and S. W. Dist.	12,100	9,750	9,190	8,180	9,650	10,190	13,271	15.754	15,315	23,2
Alamosa	60	60	50	50	30	20	35	------	------	----
Conejos	60	60	70	140	70	50	85	------	------	----
Costilla	250	290	320	260	180	120	90	350	210	1
Mineral	------	------	------	------	------	------	------	------	------	----
Rio Grande	40	40	30	40	30	30	214	------	20	----
Saguache	10	10	10	50	30	30	------	306	150	----
*Total S. Central Dist.	420	460	480	540	340	250	424	656	380	1
Baca	56,600	85,440	171,280	237,400	201,270	56,100	24,645	516	150	3
Bent	5,230	4,580	3,580	3,740	1,200	1,610	3,593	2,765	3,680	6,4
Crowley	220	120	140	90	60	40	79	40	150	2
Custer	590	670	650	420	470	380	256	150	220	6
Fremont	370	330	170	190	100	140	480	170	170	4
Huerfano	1,780	2,090	1,720	760	750	420	1,618	60	800	1,9
Las Animas	3,570	4,300	4,510	5,430	2,210	1,540	948	150	170	5
Otero	2,230	1,550	1,590	820	720	320	1,190	1,510	1,450	2,7
Prowers	10,700	22,480	23,350	33,750	28,260	12,080	11,170	3,020	10,390	13,2
Pueblo	9,520	7,230	10,820	8,620	2,770	2,260	5,885	2,410	4,480	6,7
*Total Southeast Dist.	90,810	128,790	217,810	291,220	237,810	74,890	49,864	10,791	21,660	33,4
State Total	1,095,000	1,204,000	1,324,000	1,218,000	487,000	268,000	516,739	207,393	454,935	773,8

*Indicates approximate location of District for which Counties are given above.

SPRING WHEAT, IRRIGATED AND NON-IRRIGATED—ACRES HARVESTED—1928-1937

COUNTY	1928	1929	1930	1931	1932	1933	1934	1935	1936	1937
Chaffee	1,390	1,160	930	560	540	510	1,259	1,700	1,030	990
Clear Creek	-----	-----	-----	-----	-----	-----	-----	-----	-----	-----
Eagle	1,200	1,000	1,060	820	1,140	1,430	917	1,510	1,740	1,860
Gilpin	-----	-----	-----	10	10	10	15	30	20	20
Grand	90	-----	-----	20	30	20	-----	70	40	50
Gunnison	120	60	60	110	100	80	108	140	150	100
Jackson	-----	-----	-----	-----	10	10	-----	-----	10	-----
Lake	-----	-----	-----	-----	-----	-----	-----	-----	-----	-----
Moffat	6,690	5,250	4,860	3,350	2,620	2,780	809	2,700	2,780	3,420
Park	90	10	10	20	30	30	11	30	30	-----
Pitkin	530	260	270	290	420	730	612	540	640	730
Rio Blanco	2,060	1,940	1,920	1,530	1,060	1,780	1,250	1,150	850	1,760
Routt	6,740	5,670	5,250	3,920	4,400	4,790	3,527	4,720	1,430	6,930
Summit	-----	10	10	20	10	10	6	150	-----	30
Teller	90	-----	-----	10	30	30	34	110	100	70
*Total Northwest District	19,000	15,360	14,370	10,660	10,400	12,210	8,548	12,850	8,820	15,960
Boulder	10,670	8,550	7,300	6,660	4,750	11,810	11,175	6,020	6,300	7,760
Jefferson	6,780	5,160	5,950	3,560	3,170	2,970	5,254	4,510	4,970	5,670
Larimer	16,600	10,270	10,040	5,560	8,240	9,090	13,742	13,350	10,900	12,440
Logan	16,520	12,240	12,200	7,340	9,090	32,490	8,696	50,500	54,920	36,110
Morgan	16,320	16,070	15,810	9,150	9,070	16,580	5,943	17,040	18,230	15,020
Sedgwick	1,350	1,380	950	250	2,010	2,700	3,057	6,330	8,700	6,760
Weld	72,150	69,400	72,300	27,780	43,410	55,310	36,004	59,300	55,045	57,020
*Total N. Central and N. E. Dist.	140,390	123,070	124,550	60,300	79,740	130,950	83,871	157,050	159,065	140,780
Adams	22,500	17,340	16,700	6,390	4,540	13,320	8,853	11,460	20,130	25,180
Arapahoe	14,000	11,490	11,610	6,380	2,410	5,100	3,903	3,600	7,470	10,540
Cheyenne	3,020	3,370	3,780	2,980	1,090	630	844	70	-----	-----
Denver	-----	-----	-----	-----	-----	-----	-----	-----	-----	-----
Douglas	1,530	1,740	1,660	960	850	1,290	691	750	750	1,020
Elbert	15,460	12,850	13,640	7,780	8,930	11,460	5,489	8,530	9,370	13,950
El Paso	3,700	4,470	4,910	3,740	2,690	3,570	1,453	3,350	2,850	2,920
Kiowa	650	210	250	230	220	270	117	50	70	50
Kit Carson	25,000	29,960	30,680	20,870	15,520	8,950	3,140	2,350	470	1,590
Lincoln	21,240	16,760	16,010	8,610	5,370	10,620	2,894	9,020	13,950	14,190
Phillips	3,440	3,380	2,330	760	3,050	5,340	4,977	16,670	36,300	20,510
Washington	29,000	20,600	19,370	10,650	11,370	26,330	2,480	30,100	44,330	34,130
Yuma	10,700	7,000	7,560	3,370	2,070	6,580	5,712	11,560	15,620	7,250
*Total E. Central District	150,240	129,170	128,500	72,720	58,410	93,460	40,553	97,510	151,310	131,330
Archuleta	1,210	1,250	1,950	1,500	1,910	3,040	639	2,100	2,220	2,120
Delta	4,740	3,540	3,440	3,440	4,720	4,710	2,775	4,700	6,330	6,530
Dolores	1,670	1,580	880	460	990	1,190	-----	1,750	410	400
Garfield	6,320	5,980	5,900	5,830	7,050	5,910	3,236	4,620	6,860	7,970
Hinsdale	-----	-----	-----	-----	-----	-----	-----	-----	-----	-----
La Plata	10,370	10,230	9,400	9,030	7,840	7,740	5,468	7,750	7,625	7,430
Mesa	3,810	3,550	2,820	2,860	3,350	2,060	2,793	1,960	2,425	2,200
Montezuma	6,510	6,780	7,440	7,070	9,930	8,490	5,089	8,120	6,250	6,710
Montrose	9,950	7,400	8,930	8,500	10,830	11,650	7,763	10,560	12,675	9,170
Ouray	1,580	930	1,020	950	780	800	486	950	1,080	1,280
San Juan	-----	-----	-----	-----	-----	-----	-----	-----	-----	-----
San Miguel	560	370	410	330	690	1,360	326	810	865	960
*Total W. Central and S. W. Dist.	46,720	41,610	42,190	39,970	48,090	46,950	28,575	43,320	46,740	44,770
Alamosa	2,790	2,260	2,120	1,510	1,800	4,020	2,642	4,500	5,020	5,070
Conejos	7,670	7,000	7,050	4,610	5,330	5,900	6,141	5,010	3,350	3,580
Costilla	2,140	2,040	2,150	2,100	2,920	3,640	3,830	4,120	5,050	5,820
Mineral	-----	-----	-----	-----	-----	-----	-----	-----	-----	-----
Rio Grande	4,990	4,380	4,530	3,690	4,330	9,840	6,319	13,630	11,470	11,940
Saguache	2,210	1,860	1,670	1,290	2,000	2,980	2,490	5,500	3,720	3,460
*Total S. Central District	19,800	17,540	17,520	13,200	16,380	26,380	21,422	32,760	28,610	29,870
Baca	2,790	2,110	1,760	410	200	450	300	-----	-----	-----
Bent	230	450	570	130	640	350	389	50	60	150
Crowley	460	110	120	220	50	630	10	-----	230	510
Custer	500	370	340	260	250	200	334	620	1,025	910
Fremont	490	230	330	400	310	190	243	200	260	290
Huerfano	780	730	920	780	500	390	661	310	280	490
Las Animas	740	1,430	1,350	940	520	1,150	1,012	300	450	350
Otero	980	720	610	400	610	640	735	500	470	740
Prowers	1,300	790	740	540	450	610	234	40	30	70
Pueblo	1,580	1,310	1,130	1,070	450	440	356	550	650	720
*Total Southeast District	9,850	8,250	7,870	5,150	3,980	5,050	4,274	2,570	3,455	4,230
State Total	386,000	335,000	335,000	202,000	217,000	315,000	187,243	346,060	398,000	366,940

*Indicates approximate location of District for which Counties are given above.

OATS, IRRIGATED AND NON-IRRIGATED—ACRES HARVESTED—1928-1937

COUNTY	1928	1929	1930	1931	1932	1933	1934	1935	1936	1937
Chaffee	1,000	1,810	1,430	650	1,030	820	1,347	2,130	1,260	950
Clear Creek	210	10	10	10	10	10	315	-----	-----	-----
Eagle	1,980	2,520	1,460	1,260	2,210	1,690	1,124	1,810	1,680	1,450
Gilpin	220	30	30	70	60	60	-----	450	420	340
Grand	850	600	810	780	1,220	1,170	250	1,260	1,150	1,030
Gunnison	1,030	400	360	360	540	490	817	500	505	610
Jackson	120	60	100	120	180	100	25	30	-----	60
Lake	-----	-----	-----	-----	-----	-----	-----	-----	-----	-----
Moffat	3,800	4,630	3,560	3,720	2,730	2,370	1,212	2,750	1,890	1,780
Park	960	170	140	140	180	150	267	2,330	580	530
Pitkin	1,530	1,700	1,540	440	1,100	1,290	995	1,020	1,105	1,020
Rio Blanco	1,140	2,670	2,130	2,190	3,310	2,450	1,826	1,500	1,400	1,420
Routt	9,600	9,950	10,530	9,480	11,350	8,730	7,922	8,310	2,530	7,640
Summit	160	180	150	90	180	150	58	250	80	110
Teller	2,860	460	460	410	440	390	66	3,530	2,790	2,770
*Total Northwest District	25,460	25,190	22,710	19,720	24,540	19,870	16,224	25,870	15,390	19,690
Boulder	1,950	3,800	3,260	5,590	4,790	6,040	5,284	3,050	3,650	3,850
Jefferson	3,980	3,550	4,040	3,970	4,930	3,780	3,992	4,520	4,430	4,040
Larimer	6,740	5,960	5,230	5,270	6,390	6,010	7,177	8,160	6,590	5,470
Logan	9,410	8,400	6,720	6,100	6,700	6,060	4,793	8,200	8,480	7,140
Morgan	3,790	3,950	3,100	2,150	1,260	1,840	2,006	2,350	3,530	2,380
Sedgwick	4,560	5,360	4,460	4,430	7,010	6,510	1,814	5,130	6,330	6,210
Weld	15,360	22,100	16,960	13,090	14,250	14,200	15,554	17,460	17,760	14,680
*Total N. Central and N. E. Dist.	45,790	53,120	43,770	40,600	45,330	44,440	40,620	48,870	50,770	43,790
Adams	3,230	2,740	2,230	1,680	1,520	1,950	2,343	3,100	2,495	1,710
Arapahoe	1,350	3,250	2,430	2,540	1,710	1,430	1,456	1,110	640	730
Cheyenne	460	1,190	780	840	110	90	160	-----	-----	-----
Denver	-----	-----	-----	-----	-----	-----	-----	-----	-----	-----
Douglas	5,500	5,160	6,690	7,380	8,010	6,200	1,929	3,750	3,790	3,850
Elbert	5,030	6,310	7,130	6,220	6,980	6,760	467	4,510	5,470	3,360
El Paso	11,310	9,320	11,980	8,780	5,880	7,870	1,477	6,030	5,900	4,210
Kiowa	320	120	110	90	280	170	-----	-----	-----	-----
Kit Carson	3,830	4,860	4,050	3,940	2,300	2,180	186	400	420	370
Lincoln	1,550	1,440	810	530	210	120	-----	150	210	70
Phillips	6,450	10,110	7,860	6,750	9,100	6,710	1,647	8,720	10,840	8,950
Washington	6,670	4,470	3,550	3,700	3,300	2,940	291	2,570	3,950	4,560
Yuma	5,410	8,530	4,810	3,680	3,180	3,360	1,014	3,130	3,010	1,990
*Total E. Central District	51,110	57,500	52,430	46,130	42,580	39,780	10,970	33,470	36,725	29,800
Archuleta	1,930	1,910	1,460	2,270	1,950	3,260	588	1,910	1,800	1,530
Delta	2,800	3,160	2,120	2,100	3,420	3,190	1,618	3,500	3,670	3,650
Dolores	1,020	1,000	390	530	410	750	8	600	250	170
Garfield	2,240	3,110	2,510	2,210	3,830	2,220	1,213	1,820	3,325	3,260
Hinsdale	-----	60	160	50	-----	-----	-----	-----	-----	-----
La Plata	3,390	5,490	5,350	4,550	6,660	4,780	2,380	4,560	3,020	3,310
Mesa	3,290	3,480	3,240	2,270	3,450	2,540	2,459	2,350	2,310	2,340
Montezuma	2,990	4,710	5,250	5,530	8,200	6,290	2,789	4,530	2,990	3,360
Montrose	3,350	4,810	4,530	3,880	7,030	5,330	4,012	5,010	5,330	5,530
Ouray	820	1,200	920	940	940	820	324	760	430	480
San Juan	-----	-----	-----	-----	-----	-----	-----	-----	-----	-----
San Miguel	2,330	600	450	310	350	320	211	790	565	750
*Total W. Central and S. W. Dist.	24,160	29,530	26,380	24,640	36,240	29,500	15,602	25,830	23,690	24,380
Alamosa	4,160	4,690	3,760	2,180	3,230	2,940	1,450	4,210	4,750	4,630
Conejos	3,330	5,340	4,110	2,470	3,750	2,170	3,257	2,160	1,660	1,540
Costilla	830	1,260	1,580	950	1,310	1,770	631	1,500	1,420	1,320
Mineral	250	-----	-----	-----	-----	-----	80	150	90	60
Rio Grande	6,170	7,220	6,450	3,900	5,790	4,130	3,551	5,160	3,820	4,210
Saguache	4,100	4,380	2,910	2,370	4,380	2,920	2,661	4,140	2,320	3,120
*Total S. Central District	18,840	22,890	18,810	11,870	18,460	13,930	11,630	17,320	14,060	14,880
Baca	420	170	100	210	640	490	-----	-----	-----	-----
Bent	1,480	750	1,110	830	550	280	474	150	260	210
Crowley	970	840	780	530	180	350	-----	150	1,590	650
Custer	2,560	1,540	1,580	1,280	1,580	1,850	981	2,130	3,705	3,820
Fremont	1,020	1,220	1,660	1,130	2,000	1,720	475	1,400	910	680
Huerfano	2,820	1,770	860	1,180	1,250	1,460	1,007	1,210	660	1,560
Las Animas	2,550	2,930	2,160	2,730	1,770	2,050	1,527	850	540	460
Otero	2,890	2,680	2,030	1,790	3,130	1,640	1,099	1,030	800	650
Prowers	1,210	1,570	1,470	1,680	1,940	1,520	1,283	530	1,270	1,370
Pueblo	1,720	1,300	1,150	1,680	810	1,120	1,110	1,620	1,630	1,120
*Total Southeast District	17,640	14,770	12,900	13,040	13,850	12,480	7,956	9,070	11,365	10,520
State Total	183,000	203,000	177,000	156,000	181,000	160,000	103,002	160,430	152,000	143,060

*Indicates approximate location of District for which Counties are given above.

BARLEY, IRRIGATED AND NON-IRRIGATED—ACRES HARVESTED—1928-1937

COUNTY	1928	1929	1930	1931	1932	1933	1934	1935	1936	1937
Chaffee	1,800	1,980	2,040	1,130	1,640	1,240	1,304	2,200	2,160	2,050
Clear Creek	10	-----	-----	-----	-----	-----	-----	-----	-----	10
Eagle	490	480	290	540	580	480	155	420	680	690
Gilpin	20	10	10	10	20	-----	-----	-----	-----	-----
Grand	380	320	480	360	470	340	86	400	520	560
Gunnison	530	170	200	260	400	200	67	170	110	230
Jackson	60	20	10	40	90	-----	-----	-----	-----	50
Lake	-----	-----	-----	-----	-----	-----	-----	-----	-----	-----
Moffat	1,110	1,300	1,240	990	890	700	229	460	380	510
Park	1,260	30	30	20	30	20	37	200	110	100
Pitkin	170	110	90	60	130	60	79	90	130	140
Rio Blanco	400	510	540	440	960	600	261	150	240	110
Routt	4,460	5,080	3,870	4,230	5,000	3,120	3,280	3,700	1,030	4,020
Summit	60	40	60	80	90	80	-----	10	40	70
Teller	780	120	100	80	100	60	27	950	580	210
*Total Northwest District	11,530	10,170	8,960	8,240	10,400	6,900	5,525	8,750	5,980	8,750
Boulder	4,930	8,800	7,450	9,030	7,060	9,870	7,506	7,550	7,500	8,760
Jefferson	2,610	4,270	3,450	3,790	2,630	2,450	3,660	4,020	4,400	4,810
Larimer	10,870	17,880	16,450	15,460	19,410	17,550	14,683	16,060	16,630	17,250
Logan	59,470	62,100	53,380	40,270	40,260	39,560	20,493	41,450	49,720	49,380
Morgan	20,740	23,500	20,310	15,180	16,150	13,470	11,724	14,120	18,460	18,570
Sedgwick	14,820	20,900	15,500	14,110	13,770	12,050	5,812	13,070	12,740	13,020
Weld	66,790	99,320	88,350	67,060	81,690	76,310	51,375	60,250	69,810	75,840
*Total N. Central and N. E. Dist.	180,230	236,770	204,890	164,900	180,970	171,260	115,253	156,520	179,260	187,630
Adams	18,750	23,600	18,860	11,960	12,340	15,470	6,541	11,350	16,800	17,070
Arapahoe	8,640	11,900	8,760	9,140	6,720	8,790	3,307	6,730	8,450	10,040
Cheyenne	5,990	14,170	10,740	11,240	9,220	3,520	2,669	260	-----	40
Denver	-----	-----	-----	-----	-----	-----	-----	-----	-----	-----
Douglas	1,960	2,680	1,750	1,360	1,050	1,380	836	1,520	1,680	2,200
Elbert	9,360	11,630	7,290	7,650	10,140	6,480	872	2,030	2,970	3,530
El Paso	1,400	2,670	2,150	1,270	750	690	296	600	310	620
Kiowa	1,410	4,420	3,800	4,100	2,900	2,600	218	160	-----	-----
Kit Carson	64,200	67,500	77,370	55,880	53,720	27,700	6,864	15,130	10,130	23,300
Lincoln	24,150	21,700	23,920	18,660	8,330	10,460	468	4,620	6,480	5,690
Phillips	19,830	28,000	22,480	15,930	9,630	18,820	4,006	16,250	21,250	20,220
Washington	70,490	54,900	50,680	43,760	47,920	38,240	4,423	35,500	62,070	57,150
Yuma	30,690	34,400	26,670	18,460	26,970	24,860	4,101	12,530	22,420	16,160
*Total E. Central District	256,870	277,570	254,470	199,410	189,690	159,010	34,601	106,680	152,560	156,020
Archuleta	300	280	320	300	390	430	70	200	190	280
Delta	2,060	2,760	2,150	1,950	2,690	1,310	764	1,750	1,530	2,090
Dolores	620	240	170	100	130	200	5	200	140	260
Garfield	1,570	2,050	1,960	1,840	2,320	1,160	524	960	2,220	2,120
Hinsdale	30	-----	-----	-----	-----	-----	-----	30	40	60
La Plata	2,010	1,940	1,810	2,380	2,970	1,530	1,101	1,750	1,080	1,240
Mesa	1,230	1,440	1,340	1,650	1,920	690	893	1,210	1,030	1,390
Montezuma	1,600	1,130	1,260	1,840	3,160	1,810	557	1,320	1,090	1,370
Montrose	1,890	2,500	2,470	2,230	2,900	1,280	1,117	1,360	1,410	1,190
Ouray	800	480	400	400	560	490	298	580	140	650
San Juan	-----	-----	-----	-----	-----	-----	-----	-----	-----	-----
San Miguel	4,150	810	570	540	670	480	553	1,430	610	1,060
*Total W. Central and S. W. Dist.	16,260	13,630	12,450	13,230	17,710	9,380	5,882	10,790	9,480	11,710
Alamosa	4,430	2,660	2,280	2,310	3,700	2,740	1,968	4,520	6,280	6,050
Conejos	5,680	8,410	8,830	6,810	8,140	4,490	4,303	3,750	2,560	2,750
Costilla	2,360	2,140	2,100	3,020	3,000	3,060	1,521	2,560	2,530	3,520
Mineral	90	-----	-----	-----	-----	-----	-----	150	200	-----
Rio Grande	6,110	6,810	5,020	4,750	7,660	5,880	4,322	9,610	4,320	5,920
Saguache	2,840	2,800	1,890	1,730	3,030	2,050	1,228	3,560	1,810	3,070
*Total S. Central District	21,510	22,820	20,120	18,620	25,530	18,220	13,342	24,150	17,700	21,310
Baca	6,050	15,060	4,830	6,600	15,390	10,680	888	350	30	190
Bent	3,040	4,450	4,480	4,570	6,710	3,970	4,118	3,250	3,450	4,520
Crowley	1,250	1,620	1,480	1,190	410	590	-----	330	960	1,730
Custer	2,100	1,100	930	830	630	690	678	2,220	2,220	2,920
Fremont	930	650	490	370	460	290	128	350	570	590
Huerfano	1,410	1,150	340	310	400	1,660	901	560	620	1,140
Las Animas	1,410	3,020	2,330	4,470	3,910	2,370	713	250	420	640
Otero	2,410	3,040	2,700	3,330	4,330	4,800	3,033	3,210	3,610	4,650
Prowers	4,550	13,760	9,630	10,060	13,920	13,490	5,802	2,200	6,530	7,220
Pueblo	2,450	3,190	1,900	2,870	1,540	1,690	889	1,630	2,020	2,340
*Total Southeast District	25,600	47,040	29,110	34,600	47,700	40,230	17,150	14,350	20,430	25,940
State Total	512,000	608,000	530,000	439,000	472,000	405,000	191,753	321,240	385,410	411,360

*Indicates approximate location of District for which Counties are given above.

POTATOES, IRRIGATED AND NON-IRRIGATED—ACRES HARVESTED, 1928-1937

COUNTY	1928	1929	1930	1931	1932	1933	1934	1935	1936	1937
Chaffee	630	398	390	488	414	293	283	200	150	120
Clear Creek	30	30	20	37	40	28	13	15	-----	20
Eagle	1,780	1,133	1,220	1,212	1,426	1,386	1,485	1,470	1,400	1,510
Gilpin	120	76	70	84	104	124	72	90	80	70
Grand	160	80	80	136	138	124	100	170	60	50
Gunnison	330	241	230	215	281	332	298	350	320	300
Jackson	20	67	40	73	81	68	31	20	10	10
Lake	-----	-----	-----	-----	-----	-----	1	2	-----	-----
Moffat	1,030	544	540	997	977	789	758	850	670	730
Park	1,370	1,351	1,370	1,921	1,512	1,521	1,865	1,300	1,290	980
Pitkin	1,220	960	650	908	983	991	878	900	1,030	1,050
Rio Blanco	80	96	50	100	138	135	153	240	130	140
Routt	1,430	958	920	1,249	1,041	845	1,543	2,020	1,080	1,450
Summit	40	29	30	31	40	45	34	50	20	20
Teller	1,930	1,315	1,290	1,968	1,806	1,638	1,633	1,560	800	620
*Total Northwest District	10,170	7,278	6,900	9,419	8,981	8,319	9,147	9,237	7,040	7,070
Boulder	200	225	50	262	265	237	56	60	20	-----
Jefferson	830	510	600	635	518	327	250	250	130	90
Larimer	760	578	480	897	983	591	484	430	250	230
Logan	1,700	954	1,020	1,480	2,576	1,729	511	760	330	460
Morgan	3,090	1,442	1,280	1,869	1,322	822	837	750	730	860
Sedgwick	510	400	440	777	932	766	953	800	800	910
Weld	34,200	23,076	21,610	27,423	25,840	20,050	19,950	22,549	23,990	25,380
*Total N. Central and N. E. Dist.	41,290	27,185	25,480	33,343	32,436	24,522	23,041	25,599	26,250	27,930
Adams	760	312	120	252	218	248	103	50	100	70
Arapahoe	30	22	10	16	17	17	5	10	10	-----
Cheyenne	70	90	30	68	23	28	29	-----	-----	-----
Denver	-----	-----	-----	-----	-----	-----	-----	-----	-----	-----
Douglas	140	196	40	304	288	146	59	70	60	30
Elbert	770	509	540	813	679	743	56	150	50	10
El Paso	1,000	524	420	804	592	755	363	300	110	140
Kiowa	-----	8	10	10	12	11	2	-----	-----	-----
Kit Carson	1,100	502	390	620	207	282	20	30	20	20
Lincoln	1,190	306	460	357	201	225	45	75	60	60
Phillips	90	203	190	131	35	101	94	30	70	-----
Washington	1,140	397	420	362	241	214	76	100	20	10
Yuma	810	577	580	367	138	283	171	120	200	60
*Total E. Central District	7,100	3,646	3,210	4,104	2,651	3,053	1,023	935	700	400
Archuleta	270	194	160	430	563	591	144	410	580	450
Delta	1,210	851	720	1,354	1,829	1,200	1,007	1,070	1,140	1,360
Dolores	300	169	180	205	334	496	412	750	320	530
Garfield	3,670	2,616	2,540	3,065	3,893	3,160	2,652	2,400	4,610	3,920
Hinsdale	100	10	20	5	6	6	16	20	20	40
La Plata	930	840	830	1,475	1,484	1,042	999	970	900	870
Mesa	2,790	1,363	1,410	2,214	2,507	1,171	2,205	2,060	2,190	2,320
Montezuma	1,030	777	730	1,705	2,409	2,028	2,094	2,410	1,673	2,160
Montrose	5,850	4,282	4,020	5,489	7,291	5,317	5,104	4,560	4,530	4,510
Ouray	440	221	200	268	270	208	213	270	200	230
San Juan	-----	-----	-----	-----	-----	-----	-----	-----	-----	-----
San Miguel	250	154	160	199	298	349	318	250	260	290
*Total W. Central and S. W. Dist.	16,840	11,477	10,970	16,409	20,884	15,568	15,164	15,170	16,423	16,680
Alamosa	6,520	5,754	6,330	5,920	7,636	6,843	5,506	6,530	6,620	6,710
Conejos	4,000	5,221	6,920	7,535	9,953	7,632	7,772	7,610	7,130	7,080
Costilla	400	291	790	1,753	1,219	873	528	500	540	690
Mineral	30	3	-----	5	6	6	-----	10	10	30
Rio Grande	18,270	19,655	22,840	15,354	19,067	19,420	21,052	24,100	24,500	27,620
Saguache	7,380	7,353	8,450	7,451	10,057	8,785	8,204	9,210	9,570	9,890
*Total S. Central District	36,600	38,277	45,330	38,018	47,938	43,559	43,062	47,960	48,370	52,020
Baca	-----	1	-----	5	6	6	-----	-----	-----	-----
Bent	10	5	10	5	6	6	-----	-----	-----	-----
Crowley	20	5	10	5	-----	6	-----	350	-----	-----
Custer	1,830	1,482	1,720	3,800	1,442	2,230	832	1,520	1,380	1,150
Fremont	420	318	220	273	357	393	430	450	560	250
Huerfano	50	167	140	410	121	168	218	350	280	200
Las Animas	100	140	-----	178	138	135	5	20	30	-----
Otero	30	1	-----	5	5	6	-----	10	10	-----
Prowers	40	5	-----	5	-----	6	1	20	40	-----
Pueblo	10	9	10	21	35	23	-----	30	-----	-----
*Total Southeast District	2,510	2,133	2,110	4,707	2,110	2,979	1,486	2,750	2,300	1,600
State Total	114,510	90,000	94,000	106,000	115,000	98,000	92,923	101,651	101,083	105,700

*Indicates approximate location of District for which Counties are given above.

DRY BEANS, IRRIGATED AND NON-IRRIGATED—ACRES HARVESTED—1928-1937

COUNTY	1928	1929	1930	1931	1932	1933	1934	1935	1936	1937
Chaffee	-----	60	50	40	50	20	32	10	50	10
Clear Creek	-----	-----	-----	-----	-----	-----	-----	-----	-----	-----
Eagle	-----	-----	-----	-----	-----	-----	-----	-----	10	-----
Gilpin	-----	-----	-----	20	-----	-----	-----	-----	-----	-----
Grand	-----	-----	-----	-----	-----	-----	-----	-----	-----	-----
Gunnison	-----	-----	-----	-----	-----	-----	-----	20	20	-----
Jackson	-----	-----	-----	-----	-----	-----	-----	-----	-----	-----
Lake	-----	-----	-----	-----	-----	-----	-----	-----	-----	-----
Moffat	10	20	60	80	110	80	33	240	10	60
Park	-----	-----	-----	-----	-----	-----	-----	-----	-----	-----
Pitkin	-----	-----	-----	-----	-----	-----	-----	-----	-----	-----
Rio Blanco	-----	-----	-----	-----	-----	-----	-----	-----	-----	-----
Routt	40	-----	-----	-----	-----	-----	-----	-----	-----	-----
Summit	-----	-----	-----	-----	-----	-----	-----	-----	-----	-----
Teller	-----	-----	-----	-----	-----	-----	-----	-----	-----	-----
***Total Northwest District**	**50**	**80**	**110**	**140**	**160**	**100**	**65**	**270**	**90**	**70**
Boulder	230	270	380	460	220	340	60	300	250	180
Jefferson	300	60	200	120	90	100	171	420	290	100
Larimer	1,750	640	940	1,530	1,160	1,370	867	7,960	3,110	2,030
Logan	8,090	6,960	7,310	5,070	3,490	6,840	1,712	12,370	6,814	2,660
Morgan	21,760	17,170	22,850	17,290	10,950	19,690	7,320	26,160	18,900	11,770
Sedgwick	290	120	130	70	40	110	72	400	300	30
Weld	74,980	61,740	74,610	51,560	35,410	63,100	49,329	88,130	69,871	59,460
***Total N. Central and N. E. Dist.**	**107,400**	**86,960**	**106,420**	**76,100**	**51,360**	**91,550**	**59,531**	**135,740**	**99,535**	**76,230**
Adams	20,030	19,300	27,880	28,070	13,930	20,410	10,109	34,240	17,260	10,910
Arapahoe	14,550	16,260	25,920	22,310	13,140	18,630	5,560	23,830	15,500	12,410
Cheyenne	3,050	2,600	1,400	1,080	300	1,470	68	230	100	-----
Denver	-----	-----	-----	-----	-----	-----	-----	-----	-----	-----
Douglas	1,520	1,950	2,530	1,850	670	2,430	2,688	6,200	3,120	2,120
Elbert	48,330	47,080	59,160	55,960	40,010	58,810	30,638	53,840	35,450	36,140
El Paso	44,480	55,390	65,360	44,690	32,640	47,970	26,119	44,660	29,170	27,370
Kiowa	1,400	350	460	490	210	260	2	-----	30	-----
Kit Carson	5,200	3,740	4,520	3,420	2,180	2,360	46	2,480	50	200
Lincoln	40,280	37,350	38,160	28,560	11,040	32,810	4,023	25,350	7,520	4,560
Phillips	290	1,020	600	230	100	1,040	11	2,100	650	-----
Washington	17,410	14,930	15,060	18,120	10,580	15,300	1,895	32,380	20,950	2,960
Yuma	2,890	6,020	4,710	1,230	890	3,020	269	6,660	1,350	200
***Total E. Central District**	**199,430**	**205,990**	**245,760**	**206,010**	**125,690**	**204,510**	**81,428**	**231,970**	**131,150**	**96,870**
Archuleta	-----	50	60	40	20	170	24	20	90	70
Delta	90	110	230	170	150	-----	98	520	430	970
Dolores	800	1,450	1,720	1,180	910	3,370	2,484	7,600	5,110	9,770
Garfield	220	160	120	30	20	80	90	60	160	250
Hinsdale	-----	-----	-----	-----	-----	-----	-----	-----	-----	-----
La Plata	280	680	1,330	800	850	3,580	342	860	630	560
Mesa	6,370	5,770	6,550	3,670	2,050	1,540	6,284	7,140	6,320	8,790
Montezuma	3,490	3,930	5,200	9,640	5,740	6,610	7,764	16,480	14,560	22,970
Montrose	420	580	820	370	210	-----	496	1,890	920	1,320
Ouray	-----	20	20	10	-----	-----	-----	10	-----	-----
San Juan	-----	-----	-----	-----	-----	-----	-----	-----	-----	-----
San Miguel	430	60	160	250	170	120	113	250	420	650
***Total W. Central and S. W. Dist.**	**12,100**	**12,810**	**16,210**	**16,160**	**10,120**	**15,470**	**17,695**	**34,830**	**28,640**	**45,350**
Alamosa	-----	20	10	10	-----	380	23	-----	-----	-----
Conejos	580	700	640	590	600	180	706	220	270	200
Costilla	790	730	690	470	280	-----	722	800	790	970
Mineral	-----	-----	-----	-----	-----	-----	-----	-----	-----	-----
Rio Grande	-----	270	160	120	-----	-----	158	-----	150	-----
Saguache	-----	10	10	10	-----	-----	-----	50	-----	-----
***Total S. Central District**	**1,370**	**1,730**	**1,510**	**1,200**	**880**	**560**	**1,609**	**1,070**	**1,210**	**1,170**
Baca	1,770	6,620	8,820	6,710	5,230	3,640	101	60	330	-----
Bent	2,370	1,710	2,760	2,280	970	550	286	300	760	570
Crowley	11,920	6,980	8,220	3,010	890	5,320	82	5,830	6,110	4,220
Custer	50	-----	-----	-----	-----	-----	1	90	80	50
Fremont	420	150	180	40	100	90	413	80	110	180
Huerfano	2,840	2,490	2,200	1,440	640	2,140	2,054	420	800	640
Las Animas	7,970	20,250	24,710	17,760	12,520	18,010	3,880	6,780	2,760	3,420
Otero	4,640	3,260	4,050	3,170	3,170	5,440	2,825	3,520	4,120	3,970
Prowers	280	380	470	260	250	260	74	220	400	300
Pueblo	21,390	22,590	28,580	16,720	9,020	17,360	4,439	13,820	10,290	10,290
***Total Southeast District**	**53,650**	**64,430**	**79,990**	**51,390**	**32,790**	**52,810**	**14,155**	**31,120**	**25,760**	**23,640**
State Total	**374,000**	**372,000**	**450,000**	**351,000**	**221,000**	**365,000**	**174,483**	**435,000**	**286,385**	**243,330**

*Indicates approximate location of District for which Counties are given above.

SWEET SORGHUM (FOR FORAGE) IRRIGATED AND NON-IRRIGATED—ACRES HARVESTED 1928-1937

COUNTY	1928	1929	1930	1931	1932	1933	1934	1935	1936	1937
Chaffee	-----	-----	-----	-----	-----	-----	-----	-----	-----	-----
Clear Creek	-----	-----	-----	-----	-----	-----	-----	-----	-----	-----
Eagle	-----	-----	-----	-----	-----	-----	-----	-----	-----	-----
Gilpin	-----	-----	-----	-----	-----	-----	-----	-----	-----	-----
Grand	-----	-----	-----	-----	-----	-----	-----	-----	-----	-----
Gunnison	-----	-----	-----	-----	-----	-----	-----	-----	-----	-----
Jackson	-----	-----	-----	-----	-----	-----	-----	-----	-----	-----
Lake	-----	-----	-----	-----	-----	-----	-----	-----	-----	-----
Moffat	90	50	50	250	260	120	100	40	30	-----
Park	-----	-----	-----	-----	-----	-----	-----	-----	-----	-----
Pitkin	-----	-----	-----	-----	-----	-----	-----	-----	-----	-----
Rio Blanco	-----	-----	-----	-----	-----	-----	-----	-----	-----	-----
Routt	-----	-----	-----	-----	-----	-----	-----	-----	-----	-----
Summit	-----	-----	-----	-----	-----	-----	-----	-----	-----	-----
Teller	-----	-----	-----	-----	-----	-----	-----	-----	-----	-----
*Total Northwest District	90	50	50	250	260	120	100	40	30	-----
Boulder	-----	-----	-----	-----	20	20	30	50	40	200
Jefferson	-----	10	-----	30	50	40	430	170	70	220
Larimer	50	20	40	310	1,120	1,350	1,990	390	250	360
Logan	9,640	5,260	7,220	7,010	9,960	11,030	12,724	26,490	15,630	11,750
Morgan	3,350	2,090	2,300	1,550	2,940	12,370	3,620	4,380	4,750	8,020
Sedgwick	1,740	700	550	400	360	2,760	4,800	6,850	5,840	6,530
Weld	5,080	5,000	5,660	3,450	6,550	15,960	12,008	22,370	11,630	10,750
*Total N. Central & N. E. Dist.	19,860	13,080	15,770	12,750	21,000	43,530	35,602	60,700	38,210	37,830
Adams	2,140	2,900	3,020	2,520	2,570	8,650	3,150	4,000	3,530	3,450
Arapahoe	1,270	1,390	1,050	3,450	2,420	3,660	4,000	7,200	5,430	6,830
Cheyenne	730	50	100	750	3,950	13,560	5,600	30	3,210	13,560
Denver	-----	-----	-----	-----	-----	-----	-----	-----	-----	-----
Douglas	300	550	350	370	1,030	1,470	870	1,990	1,050	1,120
Elbert	4,440	2,600	3,010	4,750	5,640	14,130	6,140	11,660	9,920	8,630
El Paso	650	930	1,020	1,790	1,970	3,760	340	5,180	5,930	4,520
Kiowa	11,580	6,770	10,520	13,610	10,920	17,260	1,330	10,280	9,670	8,760
Kit Carson	2,970	3,980	9,250	7,630	8,280	19,840	2,530	14,130	9,320	29,410
Lincoln	4,430	2,620	2,570	1,040	5,480	17,230	5,620	20,840	13,610	17,630
Phillips	3,120	4,040	3,940	5,220	5,690	10,672	10,100	10,950	8,420	14,220
Washington	10,180	2,630	4,510	7,780	11,130	18,760	9,420	26,740	21,460	35,760
Yuma	11,590	12,010	8,650	9,540	10,540	19,370	17,910	19,350	19,350	24,080
*Total E. Central District	53,400	40,470	47,990	58,450	69,620	148,362	67,010	132,350	110,900	167,970
Archuleta	-----	10	-----	-----	-----	-----	-----	-----	-----	-----
Delta	-----	10	-----	-----	20	20	120	150	90	30
Dolores	390	260	50	130	130	350	60	560	450	-----
Garfield	90	10	-----	20	100	20	10	10	40	150
Hinsdale	-----	-----	-----	-----	-----	-----	-----	-----	-----	-----
La Plata	-----	50	30	10	10	50	-----	250	140	150
Mesa	40	40	20	150	350	260	1,080	170	350	260
Montezuma	350	170	30	160	50	20	150	600	420	440
Montrose	-----	-----	-----	-----	-----	20	70	180	90	70
Ouray	-----	-----	-----	-----	-----	-----	-----	-----	-----	-----
San Juan	-----	-----	-----	-----	-----	-----	-----	-----	-----	-----
San Miguel	-----	-----	-----	50	30	70	80	30	-----	30
*Total W. Central and S. W. Dist.	870	550	130	520	690	810	1,570	1,950	1,580	1,130
Alamosa	-----	-----	-----	-----	-----	-----	-----	-----	-----	-----
Conejos	-----	-----	-----	-----	-----	-----	-----	-----	-----	-----
Costilla	-----	-----	-----	-----	-----	-----	-----	-----	-----	150
Mineral	-----	-----	-----	-----	-----	-----	-----	-----	-----	-----
Rio Grande	-----	-----	-----	-----	-----	-----	-----	-----	-----	-----
Saguache	-----	-----	-----	-----	-----	-----	-----	-----	-----	-----
*Total S. Central District	-----	-----	-----	-----	-----	-----	-----	-----	-----	150
Baca	10	650	150	260	4,470	7,010	5,250	4,890	470	280
Bent	150	380	100	200	1,120	1,780	940	10	160	150
Crowley	1,060	580	130	150	200	250	220	2,660	2,120	1,260
Custer	-----	-----	-----	-----	30	40	120	-----	100	50
Fremont	-----	70	-----	50	40	20	60	30	100	70
Huerfano	730	310	420	270	580	1,040	240	270	210	390
Las Animas	1,490	1,000	1,750	4,520	2,230	2,390	700	600	150	450
Otero	10	400	310	410	580	1,140	60	530	250	300
Prowers	1,140	1,340	3,250	3,050	5,160	4,780	2,120	2,460	1,760	890
Pueblo	830	230	430	730	810	1,540	410	790	120	120
*Total S. E. Dist.	5,420	4,960	6,540	9,640	15,220	19,990	10,120	12,240	5,440	3,960
State Total	79,640	59,110	70,480	81,610	106,790	212,812	114,402	207,280	156,160	211,040

*Indicates approximate location of District for which Counties are given above.

SUGAR BEETS, IRRIGATED AND NON-IRRIGATED—ACRES HARVESTED—1928-1937

COUNTY	1928	1929	1930	1931	1932	1933	1934	1935	1936	1937
Chaffee	-----	-----	80	-----	-----	-----	-----	-----	35	56
Clear Creek	-----	-----	-----	-----	-----	-----	-----	-----	-----	-----
Eagle	-----	-----	-----	-----	-----	-----	-----	-----	-----	-----
Gilpin	-----	-----	-----	-----	-----	-----	-----	-----	-----	-----
Grand	-----	-----	-----	-----	-----	-----	-----	-----	-----	-----
Gunnison	-----	-----	-----	-----	-----	-----	-----	-----	-----	9
Jackson	-----	-----	-----	-----	-----	-----	-----	-----	-----	-----
Lake	-----	-----	-----	-----	-----	-----	-----	-----	-----	-----
Moffat	30	-----	-----	-----	-----	-----	-----	-----	-----	-----
Park	-----	-----	-----	-----	-----	-----	-----	-----	-----	-----
Pitkin	-----	-----	-----	-----	-----	-----	-----	-----	-----	-----
Rio Blanco	-----	-----	-----	-----	-----	-----	-----	-----	-----	-----
Routt	10	-----	-----	-----	-----	-----	-----	-----	-----	-----
Summit	-----	-----	-----	-----	-----	-----	-----	-----	-----	-----
Teller	-----	-----	-----	-----	-----	-----	-----	-----	-----	-----
*Total Northwest District	40	-----	80	-----	-----	-----	-----	-----	35	65
Boulder	7,600	9,450	9,910	10,497	4,131	7,100	7,440	5,462	6,890	6,269
Jefferson	970	570	690	733	471	680	560	520	742	572
Larimer	16,600	21,440	22,940	21,994	12,843	16,460	14,700	10,626	14,233	12,749
Logan	22,730	14,630	20,640	18,275	12,322	19,270	17,420	13,706	16,918	16,779
Morgan	23,000	20,110	26,660	22,985	20,672	22,430	19,760	13,897	20,370	19,035
Sedgwick	8,260	4,740	4,700	4,836	3,788	5,180	3,960	3,817	4,110	4,545
Weld	53,600	82,350	92,340	85,263	61,399	77,230	63,020	57,212	67,455	59,713
*Total N. Central and N. E. Dist.	132,760	153,290	177,880	164,583	115,626	148,350	126,860	105,240	130,718	119,662
Adams	6,600	11,370	11,130	11,248	5,023	8,290	7,330	6,164	7,852	6,554
Arapahoe	670	590	1,300	1,160	412	490	-----	613	650	520
Cheyenne	-----	-----	-----	-----	-----	-----	-----	-----	-----	-----
Denver	-----	-----	-----	-----	-----	-----	-----	-----	-----	-----
Douglas	-----	-----	-----	-----	-----	-----	-----	-----	-----	-----
Elbert	-----	-----	-----	-----	-----	-----	-----	-----	-----	-----
El Paso	150	-----	660	1,100	510	960	700	578	588	544
Kiowa	-----	-----	-----	-----	-----	-----	-----	-----	-----	-----
Kit Carson	-----	-----	-----	-----	-----	-----	-----	-----	-----	-----
Lincoln	-----	-----	-----	-----	-----	-----	-----	-----	-----	-----
Phillips	-----	-----	-----	-----	-----	-----	-----	-----	-----	-----
Washington	1,630	280	410	456	432	510	450	350	1,066	400
Yuma	-----	-----	-----	-----	-----	-----	-----	-----	-----	-----
*Total E. Central District	9,050	12,240	13,500	13,964	6,377	10,250	8,480	7,705	10,156	8,018
Archuleta	-----	-----	-----	-----	-----	-----	-----	-----	-----	-----
Delta	2,350	2,030	2,810	2,297	2,492	3,710	2,970	2,647	2,082	1,809
Dolores	-----	-----	-----	-----	-----	-----	-----	-----	-----	-----
Garfield	1,600	1,610	1,730	1,705	2,031	2,830	2,220	2,399	2,243	2,202
Hinsdale	-----	-----	-----	-----	-----	-----	-----	-----	-----	-----
La Plata	-----	-----	-----	-----	-----	-----	-----	-----	-----	-----
Mesa	2,350	1,390	1,890	1,715	2,482	3,210	1,410	1,077	835	777
Montezuma	-----	-----	-----	-----	-----	-----	-----	-----	-----	-----
Montrose	2,000	1,880	2,750	813	1,325	2,700	1,530	1,397	1,121	990
Ouray	-----	-----	-----	-----	-----	-----	-----	-----	-----	-----
San Juan	-----	-----	-----	-----	-----	-----	-----	-----	-----	-----
San Miguel	-----	-----	-----	-----	-----	-----	-----	-----	-----	-----
*Total W. Central and S. W. Dist	8,300	6,910	9,180	6,530	8,330	12,450	8,130	7,520	6,281	5,778
Alamosa	390	650	1,170	674	481	1,370	820	1,015	726	754
Conejos	200	260	320	50	39	400	140	464	338	382
Costilla	70	10	20	-----	-----	50	30	-----	-----	675
Mineral	-----	-----	-----	-----	-----	-----	-----	-----	-----	-----
Rio Grande	20	200	10	79	59	160	140	273	519	410
Saguache	20	40	-----	-----	20	170	60	171	383	96
*Total S. Central District	700	1,160	1,520	803	599	2,150	1,190	1,923	1,966	2,317
Baca	-----	-----	-----	-----	-----	-----	-----	-----	-----	-----
Bent	2,100	2,950	5,310	4,282	1,756	3,970	2,890	980	2,008	2,101
Crowley	7,050	6,000	5,910	5,738	2,590	2,140	260	1,841	3,283	3,630
Custer	-----	-----	-----	-----	-----	-----	-----	-----	126	15
Fremont	-----	90	70	-----	-----	60	10	-----	182	247
Huerfano	-----	-----	30	40	98	150	130	49	107	159
Las Animas	200	980	700	1,180	1,747	1,430	1,500	1,070	1,500	1,345
Otero	10,100	12,110	13,800	11,585	9,183	12,670	8,810	6,571	6,876	7,558
Prowers	2,200	7,580	7,200	7,821	3,846	6,370	3,570	2,777	2,559	3,314
Pueblo	6,500	6,690	6,820	7,474	5,848	9,010	7,210	4,272	5,186	5,780
*Total Southeast District	28,150	36,400	39,840	38,120	25,068	35,800	24,380	17,560	21,827	24,149
State Total	179,000	210,000	242,000	224,000	156,000	209,000	169,010	139,948	170,983	159,989

*Indicates approximate location of District for which Counties are given above.

CORN, NON-IRRIGATED—YIELD PER ACRE HARVESTED 1926-1938
(Bushels)

COUNTY	1926	1927	1928	1929	1930	1931	1932	1933	1934	1935	1936	1937	1938
Chaffee	--	--	--	--	--	--	--	--	--	--	--	--	10
Clear Creek	--	--	--	--	--	--	--	--	--	--	--	--	--
Eagle	--	--	--	--	--	--	--	--	--	--	--	--	--
Gilpin	--	--	--	--	--	--	--	--	--	--	--	--	--
Grand	--	--	--	--	--	--	--	--	--	--	--	--	--
Gunnison	--	--	--	--	--	--	--	--	--	--	10	--	--
Jackson	--	--	--	--	--	--	--	--	--	--	--	--	--
Lake	--	--	--	--	--	--	--	--	--	--	--	--	--
Moffat	9	16	13	15	22	11	12	11	6	10	8	11	9
Park	--	--	--	--	--	--	--	--	--	--	--	--	--
Pitkin	--	--	--	--	--	--	--	--	--	--	--	--	11
Rio Blanco	10	16	13	--	--	--	--	--	--	--	--	--	--
Routt	12	15	13	--	--	--	--	--	--	--	--	8	--
Summit	--	--	--	--	--	--	--	--	--	--	--	--	--
Teller	5	12	12	13	20	12	10	14	7	--	--	--	13
*Total N. W. District	9	16	13	15	22	11	12	11	6	10	8	11	9
Boulder	10	16	14	15	18	10	6	9	7	7	10	8	14
Jefferson	7	16	13	14	17	8	5	11	5	9	10	9	15
Larimer	10	17	13	13	20	8	5	8	3	8	9	10	8
Logan	6	17	13	14	25	8	7	8	3	5	6	4	5
Morgan	6	16	12	13	20	7	7	10	3	5	5	3	10
Sedgwick	7	18	18	17	24	9	9	11	3	6	3	2	9
Weld	11	15	10	12	16	7	5	9	3	6	6	4	8
*Total N. Central & N. E. District	8	16	12	13	21	8	7	9	3	6	5	4	8
Adams	4	16	11	12	18	6	4	9	2	8	8	5	11
Arapahoe	6	16	11	12	18	6	4	10	3	7	9	7	9
Cheyenne	4	10	11	11	19	9	3	11	1	4	5	4	5
Denver	--	--	--	--	--	--	--	--	--	--	--	--	--
Douglas	8	19	19	19	31	11	5	16	4	9	10	8	12
Elbert	6	14	12	11	18	8	5	11	2	7	8	4	7
El Paso	5	13	12	10	20	7	5	13	2	6	8	4	6
Kiowa	4	10	12	13	16	8	4	9	2	3	7	2	8
Kit Carson	3	12	12	9	21	8	4	9	2	3	3	2	4
Lincoln	5	14	13	13	18	8	3	9	2	5	4	3	4
Phillips	8	19	18	21	29	11	10	11	3	7	6	6	5
Washington	8	14	12	13	26	8	7	11	2	6	5	3	5
Yuma	6	15	14	19	27	10	7	12	2	5	7	5	6
*Total E. Central District	5	14	13	14	22	9	6	11	2	6	6	4	6
Archuleta	12	14	9	17	17	9	14	13	6	10	10	11	10
Delta	14	16	13	19	16	10	12	15	7	--	9	9	--
Dolores	9	14	12	16	15	9	13	11	5	--	10	11	12
Garfield	12	17	15	15	19	12	11	13	6	15	8	8	12
Hinsdale	--	--	--	--	--	--	--	--	--	--	--	--	--
La Plata	11	16	10	19	15	11	11	12	4	13	12	12	13
Mesa	9	16	12	14	16	8	13	12	5	15	7	10	12
Montezuma	11	16	11	18	18	9	12	12	4	10	9	12	12
Montrose	15	15	13	16	17	9	12	14	6	15	10	8	14
Ouray	--	--	--	--	--	--	--	--	--	--	--	--	10
San Juan	--	--	--	--	--	--	--	--	--	--	--	--	--
San Miguel	12	17	13	15	16	9	15	13	6	13	11	10	11
*Total W. Central & S. W. District	10	15	12	17	17	9	12	12	4	12	10	11	12
Alamosa	--	--	--	--	--	--	--	--	--	--	--	--	--
Conejos	--	--	--	--	--	--	--	--	--	--	--	--	--
Costilla	--	--	--	--	--	--	--	--	--	--	--	--	--
Mineral	--	--	--	--	--	--	--	--	--	--	--	--	--
Rio Grande	--	--	--	--	--	--	--	--	--	--	--	--	--
Saguache	--	--	--	--	--	--	--	--	--	--	--	--	--
*Total S. Central District	--	--	--	--	--	--	--	--	--	--	--	--	--
Baca	4	11	14	16	15	11	8	5	1	4	2	1	4
Bent	4	13	14	13	16	7	6	6	3	3	6	2	7
Crowley	4	11	13	13	16	6	4	7	1	4	4	2	6
Custer	7	11	12	13	21	14	8	8	5	5	11	2	15
Fremont	5	13	11	17	19	12	8	12	5	5	10	3	16
Huerfano	6	10	10	13	17	11	5	9	3	7	11	7	8
Las Animas	5	14	11	14	13	10	8	10	2	7	11	7	5
Otero	4	11	11	14	17	10	7	8	3	4	7	2	7
Prowers	4	11	10	12	13	9	6	7	3	4	6	2	6
Pueblo	4	12	11	12	16	9	4	8	4	3	9	4	9
*Total Southeast District	4	11	12	14	15	10	7	7	3	5	8	4	8
State Total	6	14	13	14	21	9	6	10	2	6	6	4	7

*Indicates approximate location of District for which Counties are given above.

WINTER WHEAT, NON-IRRIGATED—YIELD PER ACRE HARVESTED 1926-1938
(Bushels)

COUNTY	1926	1927	1928	1929	1930	1931	1932	1933	1934	1935	1936	1937	1938
Chaffee	--	--	--	18	--	--	--	--	--	--	--	--	--
Clear Creek	--	--	--	--	--	--	--	--	--	--	--	--	--
Eagle	15	17	15	--	19	11	17	16	13	--	16	25	--
Gilpin	--	--	--	--	--	--	--	--	--	--	--	--	--
Grand	--	--	--	12	18	10	13	16	9	15	--	25	18
Gunnison	14	15	19	12	14	--	14	15	17	17	16	21	--
Jackson	--	--	--	--	--	--	--	--	--	--	--	--	--
Lake	--	--	--	--	--	--	--	--	--	--	--	--	--
Moffat	15	16	22	15	16	11	16	14	10	11	10	19	26
Park	12	12	--	--	--	--	--	--	--	--	--	--	--
Pitkin	--	--	15	20	--	--	--	--	--	--	--	--	21
Rio Blanco	17	17	22	16	17	15	19	16	11	19	12	15	22
Routt	20	23	20	18	20	17	20	24	22	25	19	27	28
Summit	--	10	14	--	--	--	12	11	8	--	--	--	16
Teller	18	17	18	--	10	11	10	9	9	--	--	--	17
*Total N. W. District	17	18	21	16	18	13	18	18	16	20	15	22	26
Boulder	15	17	21	11	15	16	9	10	10	7	14	18	19
Jefferson	14	17	20	11	14	15	11	11	11	14	18	23	24
Larimer	15	17	24	13	15	17	10	10	12	12	20	18	17
Logan	13	13	12	10	14	8	8	8	8	5	11	9	12
Morgan	10	12	11	9	12	9	7	7	6	6	9	6	9
Sedgwick	13	13	15	12	19	7	8	7	7	6	5	5	9
Weld	14	14	16	10	13	13	9	9	8	7	16	13	14
*Total N. Central & N. E. District	13	13	14	10	15	10	8	8	8	6	13	11	13
Adams	11	15	13	10	10	9	9	8	6	8	12	14	13
Arapahoe	11	15	15	10	10	10	7	9	6	8	9	14	15
Cheyenne	5	4	10	7	10	11	7	7	5	4	--	--	9
Denver	--	--	--	--	--	--	--	--	--	--	--	--	--
Douglas	13	17	15	12	11	10	9	11	10	12	16	22	23
Elbert	15	16	13	7	8	10	7	9	5	6	10	--	16
El Paso	14	16	11	8	12	11	9	10	6	6	9	10	16
Kiowa	5	4	8	12	12	13	4	7	4	5	5	--	12
Kit Carson	9	7	8	9	12	11	7	7	4	5	3	9	12
Lincoln	12	11	10	7	6	10	5	8	4	5	8	4	7
Phillips	12	17	13	10	17	8	7	7	6	6	8	8	12
Washington	5	8	6	7	13	11	7	7	4	5	6	8	7
Yuma	8	7	9	12	18	11	7	7	5	8	9	13	13
*Total E. Central District	9	10	10	9	14	10	7	8	6	7	9	11	12
Archuleta	12	15	19	--	--	11	15	13	6	10	11	17	14
Delta	15	15	13	19	13	--	--	--	--	7	12	20	17
Dolores	13	15	9	10	9	11	13	9	5	7	7	18	17
Garfield	16	16	13	13	17	10	11	12	10	12	9	5	18
Hinsdale	--	--	--	--	--	--	--	--	--	--	--	--	--
La Plata	16	17	8	12	13	9	15	13	6	10	12	18	17
Mesa	12	12	14	14	13	13	14	12	6	6	6	13	11
Montezuma	15	16	6	12	14	11	15	10	8	8	10	20	17
Montrose	15	17	14	17	14	12	20	10	9	12	9	20	18
Ouray	15	16	12	16	13	11	13	12	10	10	10	20	16
San Juan	--	--	--	--	--	--	--	--	--	--	--	--	--
San Miguel	18	17	12	15	11	13	16	14	8	12	7	25	19
*Total W. Central & S. W. District	15	16	10	12	12	11	14	10	7	8	10	18	17
Alamosa	--	--	--	--	--	--	--	--	--	--	--	--	--
Conejos	--	--	--	--	--	--	--	--	--	--	--	--	--
Costilla	--	--	--	--	--	--	--	--	--	--	--	--	--
Mineral	--	--	--	--	--	--	--	--	--	--	--	--	--
Rio Grande	--	--	--	--	--	--	--	--	--	--	--	--	--
Saguache	--	--	--	--	--	--	--	--	--	--	--	--	--
*Total S. Central District	--	--	--	--	--	--	--	--	--	--	--	--	--
Baca	6	3	9	12	8	16	8	5	2	4	--	4	7
Bent	5	5	--	--	9	13	8	6	4	5	5	5	9
Crowley	6	--	--	--	--	--	--	7	--	5	--	--	--
Custer	13	16	22	14	11	13	7	9	6	--	6	7	7
Fremont	9	10	12	11	11	13	8	9	7	--	4	5	8
Huerfano	12	11	14	11	12	15	7	5	6	--	6	8	16
Las Animas	6	4	6	10	10	14	8	6	4	--	7	8	7
Otero	7	8	12	14	10	14	7	8	4	--	5	5	--
Prowers	6	5	11	10	10	14	8	5	4	--	6	4	7
Pueblo	9	5	10	10	12	13	5	10	5	3	9	7	12
*Total Southeast District	6	4	9	12	8	16	8	5	3	4	7	6	11
State Total	10	11	12	10	13	11	8	7	6	8	11	12	13

*Indicates approximate location of District for which Counties are given above.

SPRING WHEAT, NON-IRRIGATED—YIELD PER ACRE HARVESTED 1926-1938
(Bushels)

COUNTY	1926	1927	1928	1929	1930	1931	1932	1933	1934	1935	1936	1937	1938
Chaffee	--	--	--	--	--	--	--	--	--	--	--	--	--
Clear Creek	--	--	--	--	--	--	--	--	--	--	--	--	--
Eagle	7	16	14	15	18	11	10	9	9	22	23	22	24
Gilpin	7	--	--	--	--	10	12	9	12	20	21	17	17
Grand	10	11	--	--	--	--	--	--	--	21	--	17	--
Gunnison	8	15	15	18	19	9	10	9	10	15	23	18	15
Jackson	--	--	--	--	--	--	10	9	9	--	10	--	--
Lake	--	--	--	--	--	--	--	--	--	--	--	--	--
Moffat	9	10	17	14	11	9	10	7	7	10	11	18	16
Park	8	8	9	11	12	10	8	8	7	7	8	--	17
Pitkin	8	--	18	14	--	--	--	--	--	--	11	22	20
Rio Blanco	10	13	15	18	16	11	14	10	5	15	7	20	17
Routt	12	16	23	19	13	10	11	13	12	17	21	26	21
Summit	--	--	--	--	--	10	10	10	8	20	--	--	--
Teller	9	10	12	--	--	10	8	11	8	20	11	21	16
*Total N. W. District	11	14	19	17	13	10	11	11	10	15	14	23	19
Boulder	8	12	11	12	15	10	6	7	7	8	10	12	15
Jefferson	7	13	11	13	12	8	8	8	9	14	12	16	18
Larimer	8	13	15	10	11	8	8	7	6	9	12	12	11
Logan	6	8	10	11	9	4	5	6	4	6	7	4	6
Morgan	5	7	9	10	7	4	5	5	5	6	5	3	7
Sedgwick	7	7	8	10	12	5	5	5	4	5	6	4	8
Weld	8	9	10	10	9	5	4	5	4	5	8	6	8
*Total N. Central & N. E. District	7	9	10	10	9	5	5	5	4	5	7	5	8
Adams	6	8	9	9	8	4	4	6	4	5	7	7	10
Arapahoe	8	10	10	8	7	5	5	6	6	5	8	10	10
Cheyenne	3	2	10	6	7	5	5	4	2	3	--	--	--
Denver	--	--	--	--	--	--	--	--	--	--	--	--	--
Douglas	7	11	12	11	7	5	8	6	6	12	9	14	11
Elbert	7	10	10	6	7	7	4	5	3	5	6	7	7
El Paso	7	8	9	7	7	7	5	7	3	5	7	5	11
Kiowa	5	2	8	5	7	6	5	5	4	3	3	5	7
Kit Carson	3	4	9	5	7	7	5	3	2	3	3	4	4
Lincoln	5	5	9	6	6	4	9	4	2	6	4	2	2
Phillips	7	7	9	9	10	4	4	4	4	6	4	3	5
Washington	2	4	8	5	7	4	5	4	4	6	5	3	4
Yuma	2	4	7	6	10	5	5	3	3	4	6	5	5
*Total E. Central District	5	7	9	6	7	6	5	4	4	5	5	5	6
Archuleta	9	10	9	15	12	8	16	12	8	15	9	11	20
Delta	--	--	--	--	13	9	15	14	13	17	11	18	--
Dolores	7	7	8	11	12	6	11	8	5	12	9	18	20
Garfield	9	16	14	20	15	6	11	10	9	15	13	10	15
Hinsdale	--	--	--	--	--	--	--	--	--	--	--	--	--
La Plata	9	10	9	14	13	9	13	12	11	15	7	10	15
Mesa	7	8	9	11	13	7	12	12	12	8	9	9	15
Montezuma	8	9	8	14	12	6	13	11	7	11	9	18	16
Montrose	8	11	11	10	14	7	16	14	12	14	11	17	20
Ouray	8	13	11	10	16	6	18	10	12	15	9	10	17
San Juan	--	--	--	--	--	--	--	--	--	--	--	--	--
San Miguel	9	11	9	11	15	8	16	12	9	12	10	20	15
*Total W. Central & S. W. District	8	10	9	14	12	7	13	11	8	13	9	14	17
Alamosa	--	--	--	--	--	--	--	--	--	--	--	--	--
Conejos	--	--	--	--	--	--	--	--	--	--	--	--	--
Costilla	--	--	--	--	--	--	--	--	--	--	--	--	--
Mineral	--	--	--	--	--	--	--	--	--	--	--	--	--
Rio Grande	--	--	--	--	--	--	--	--	--	--	--	--	--
Saguache	--	--	--	--	--	--	--	--	--	--	--	--	--
*Total S. Central District	--	--	--	--	--	--	--	--	--	--	--	--	--
Baca	4	2	7	7	7	11	6	3	2	--	--	--	--
Bent	4	3	9	9	8	10	8	5	4	--	--	--	--
Crowley	--	--	9	--	--	12	8	5	2	--	--	--	--
Custer	8	11	10	12	14	8	10	7	8	10	7	4	14
Fremont	5	9	10	10	13	11	6	--	8	11	7	6	15
Huerfano	7	6	7	10	9	8	6	4	8	10	11	7	16
Las Animas	5	2	7	8	9	8	8	5	3	9	5	4	8
Otero	7	3	6	14	9	9	6	5	7	--	--	--	--
Prowers	4	2	6	9	7	9	8	4	3	--	--	--	--
Pueblo	6	5	6	10	9	9	5	6	6	6	11	7	10
*Total Southeast District	5	3	7	9	8	9	7	4	4	9	8	6	13
State Total	6	8	10	8	8	6	6	6	5	6	6	6	8

*Indicates approximate location of District for which Counties are given above.

OATS, NON-IRRIGATED—YIELD PER ACRE HARVESTED 1926-1938
(Bushels)

COUNTY	1926	1927	1928	1929	1930	1931	1932	1933	1934	1935	1936	1937	1938
Chaffee	--	15	--	--	--	14	--	--	--	--	--	--	--
Clear Creek	15	17	19	20	22	13	21	22	15	--	--	--	--
Eagle	22	25	25	20	27	17	28	23	20	24	30	28	--
Gilpin	17	17	18	23	18	15	27	20	18	23	32	30	25
Grand	18	19	21	--	--	15	21	21	18	19	30	25	27
Gunnison	16	19	19	21	23	14	21	20	17	22	40	15	17
Jackson	--	18	18	21	25	15	17	22	14	24	--	20	21
Lake	--	--	--	--	--	--	--	--	--	--	--	--	--
Moffat	17	21	26	23	28	20	26	16	13	12	13	30	26
Park	9	13	16	22	21	11	17	18	16	13	20	15	17
Pitkin	21	--	--	--	--	--	--	--	--	--	25	19	30
Rio Blanco	17	22	25	23	27	17	29	20	10	17	22	30	32
Routt	22	25	36	28	30	17	23	22	19	27	35	48	35
Summit	14	14	17	--	--	15	20	19	18	22	--	30	26
Teller	15	14	23	24	24	14	17	17	16	--	17	25	17
*Total N. W. District	18	22	29	26	29	17	23	21	17	22	24	38	28
Boulder	17	19	20	20	19	16	9	13	12	14	20	17	23
Jefferson	16	18	23	23	19	15	7	15	12	18	25	20	18
Larimer	20	20	22	25	20	18	8	14	10	11	20	16	25
Logan	9	18	25	17	21	7	8	9	7	9	12	10	17
Morgan	10	16	21	14	17	8	9	10	8	8	10	10	15
Sedgwick	16	19	24	17	26	11	8	9	6	9	7	7	17
Weld	18	18	19	16	18	9	7	7	7	8	10	11	14
*Total N. Central & N. E. District	14	18	22	17	20	10	8	10	8	10	12	11	17
Adams	13	17	16	17	19	9	6	9	4	9	13	17	13
Arapahoe	13	17	18	16	20	9	7	11	7	8	6	20	17
Cheyenne	4	13	17	11	17	9	4	7	4	--	--	--	--
Denver	--	--	--	--	--	--	--	--	--	--	--	--	--
Douglas	13	18	19	16	22	17	7	14	7	13	17	20	18
Elbert	14	19	20	17	17	8	7	15	6	11	18	12	15
El Paso	13	19	19	18	16	10	9	14	7	13	20	13	16
Kiowa	5	9	16	9	17	8	7	7	3	--	--	--	--
Kit Carson	5	13	18	11	19	10	8	7	4	2	4	5	13
Lincoln	4	14	18	10	15	9	4	7	4	2	12	8	14
Phillips	10	19	22	18	24	11	8	7	5	13	9	6	17
Washington	6	14	19	11	17	7	9	7	4	13	9	9	10
Yuma	6	13	20	17	22	10	9	10	7	5	8	16	14
*Total E. Central District	10	17	19	16	19	10	8	12	6	12	13	11	15
Archuleta	22	16	15	18	22	11	30	26	16	17	15	10	25
Delta	11	18	20	19	22	--	25	15	14	20	10	17	20
Dolores	20	18	15	23	23	7	25	21	14	22	16	15	12
Garfield	21	21	22	20	23	9	30	23	15	17	17	10	26
Hinsdale	--	--	--	20	25	--	--	--	--	--	--	--	--
La Plata	23	22	16	19	24	13	23	22	17	23	15	10	23
Mesa	13	13	17	23	20	9	29	21	18	19	18	15	17
Montezuma	15	20	19	20	20	14	27	18	11	14	17	22	17
Montrose	16	18	19	19	24	15	19	21	15	22	--	16	16
Ouray	16	18	21	26	27	11	21	24	16	17	20	15	15
San Juan	--	--	--	--	--	--	--	--	--	--	--	--	--
San Miguel	17	18	15	19	28	14	25	21	15	17	16	20	15
*Total W. Central & S. W. District	18	18	16	20	22	12	26	22	15	19	15	12	21
Alamosa	--	--	--	--	--	--	--	--	--	--	--	--	--
Conejos	--	--	--	--	--	--	--	--	--	--	--	--	--
Costilla	--	--	14	--	--	--	--	--	--	--	--	--	--
Mineral	--	--	--	--	--	--	--	--	--	--	--	--	--
Rio Grande	--	--	--	--	--	--	--	--	--	--	--	--	--
Saguache	13	14	--	--	--	--	--	--	--	--	--	--	--
*Total S. Central District	13	14	14	--	--	--	--	--	--	--	--	--	--
Baca	6	7	13	13	11	14	8	11	5	--	--	--	--
Bent	6	9	15	17	--	11	8	12	--	--	--	7	--
Crowley	5	--	--	--	--	9	--	--	--	--	--	--	--
Custer	13	16	20	12	28	15	10	12	10	23	15	15	19
Fremont	5	12	18	19	23	16	9	13	9	19	10	7	15
Huerfano	10	11	13	19	27	15	7	15	6	23	15	13	23
Las Animas	4	8	12	15	14	9	7	11	6	17	12	10	16
Otero	6	10	15	19	--	14	7	11	--	--	--	--	--
Prowers	5	9	14	13	16	11	10	11	6	12	--	--	--
Pueblo	6	12	12	14	18	11	6	10	5	11	14	8	20
*Total Southeast District	8	11	15	15	21	12	8	12	8	19	15	14	18
State Total	13	18	21	18	21	11	12	14	11	15	14	17	19

*Indicates approximate location of District for which Counties are given above.

BARLEY, NON-IRRIGATED—YIELD PER ACRE HARVESTED 1926-1938
(Bushels)

COUNTY	1926	1927	1928	1929	1930	1931	1932	1933	1934	1935	1936	1937	1938
Chaffee	--	--	--	--	--	12	17	--	--	13	--	--	--
Clear Creek	--	--	20	--	--	--	--	--	--	--	--	--	--
Eagle	17	18	22	20	21	12	22	30	14	--	17	29	28
Gilpin	18	16	14	14	18	12	16	--	--	--	--	--	15
Grand	15	19	22	--	--	12	20	14	5	12	14	19	--
Gunnison	15	15	14	15	18	12	24	13	10	12	--	16	17
Jackson	--	21	--	--	--	--	--	--	--	--	--	--	15
Lake	--	--	--	--	--	--	--	--	--	--	--	--	--
Moffat	16	22	25	22	17	13	19	26	12	12	15	24	20
Park	14	15	17	17	17	12	16	10	11	14	9	29	12
Pitkin	--	16	--	--	--	--	--	--	12	--	13	29	15
Rio Blanco	16	23	29	21	19	15	22	22	17	--	19	34	22
Routt	17	25	29	24	22	14	26	22	17	20	32	34	28
Summit	--	13	21	--	--	10	15	13	15	--	--	31	15
Teller	12	17	14	14	16	12	13	13	15	25	13	29	13
*Total N. W. District	15	22	24	23	20	14	24	22	16	20	23	32	25
Boulder	15	20	23	14	16	11	10	13	12	12	16	20	24
Jefferson	13	17	15	12	16	10	7	15	11	14	18	24	23
Larimer	15	21	20	13	19	10	8	11	11	9	15	29	23
Logan	11	15	19	14	17	6	6	7	5	9	8	8	14
Morgan	11	15	16	15	15	6	7	7	3	7	9	6	15
Sedgwick	11	19	22	17	23	7	5	6	4	6	6	7	17
Weld	16	17	21	12	12	7	6	7	5	8	8	9	16
*Total N. Central & N. E. District	12	16	20	14	16	7	6	7	5	8	8	8	16
Adams	9	19	19	10	11	7	5	8	4	8	8	14	14
Arapahoe	9	17	17	13	10	7	6	11	5	8	9	12	16
Cheyenne	6	5	18	10	12	8	7	5	3	2	--	8	8
Denver	--	--	--	--	--	--	--	--	--	--	--	--	--
Douglas	8	16	23	14	17	9	7	8	7	10	18	21	15
Elbert	9	16	17	8	10	7	5	10	4	3	8	6	12
El Paso	8	12	14	9	13	7	5	11	4	5	6	5	9
Kiowa	6	5	14	9	13	6	4	7	2	2	--	--	9
Kit Carson	6	12	13	10	13	7	6	5	2	3	2	4	9
Lincoln	8	11	13	6	9	6	3	6	4	5	6	3	4
Phillips	11	18	21	13	20	7	6	5	4	10	8	8	17
Washington	5	12	17	8	13	7	9	6	3	10	8	9	9
Yuma	6	13	15	11	17	9	8	6	3	9	7	7	11
*Total E. Central District	6	13	16	10	14	7	7	6	3	8	8	8	11
Archuleta	16	17	12	16	20	8	13	21	14	12	7	10	10
Delta	12	14	21	16	16	--	--	--	--	--	--	11	--
Dolores	15	15	13	16	15	8	18	21	7	13	7	9	13
Garfield	15	15	18	16	18	12	24	21	11	13	--	9	15
Hinsdale	14	--	--	--	--	--	--	--	10	--	--	--	--
La Plata	16	17	12	18	18	8	21	21	11	20	9	14	15
Mesa	12	13	14	16	17	11	17	20	10	15	7	--	15
Montezuma	11	16	8	16	17	10	18	14	10	12	9	11	8
Montrose	16	16	13	16	--	10	20	21	10	--	9	11	12
Ouray	11	15	16	15	15	8	13	16	9	12	--	12	11
San Juan	--	--	--	--	--	--	--	--	--	--	--	--	--
San Miguel	17	17	14	17	17	9	13	21	7	10	7	15	13
*Total W. Central & S. W. District	15	16	14	16	17	9	17	18	10	14	8	12	12
Alamosa	--	--	--	--	--	--	--	--	--	--	--	--	--
Conejos	--	--	--	--	--	--	--	--	--	--	--	--	--
Costilla	8	--	--	--	--	--	--	--	--	--	--	--	--
Mineral	--	--	--	--	--	--	--	--	--	--	--	--	--
Rio Grande	--	--	--	--	--	--	--	--	--	--	--	--	--
Saguache	--	--	--	--	--	--	--	--	--	--	--	--	--
*Total S. Central District	8	--	--	--	--	--	--	--	--	--	--	--	--
Baca	7	6	13	10	10	7	10	5	2	3	--	6	6
Bent	6	6	15	14	11	6	10	13	4	4	--	--	--
Crowley	6	--	--	15	--	6	--	--	--	--	--	--	--
Custer	12	11	12	13	14	9	10	14	5	10	14	12	10
Fremont	7	14	15	14	11	7	10	18	9	--	9	11	12
Huerfano	15	12	15	21	15	8	9	13	5	10	10	6	20
Las Animas	8	6	14	11	9	7	10	6	4	--	--	11	9
Otero	6	8	15	--	10	6	8	13	--	--	10	--	--
Prowers	6	7	16	11	10	7	10	6	4	--	--	--	9
Pueblo	6	11	12	12	12	6	4	16	5	6	11	11	20
*Total Southeast District	8	7	14	11	10	7	10	6	4	7	13	10	13
State Total	9	14	17	11	14	7	7	7	5	9	8	9	13

*Indicates approximate location of District for which Counties are given above.

POTATOES, NON-IRRIGATED—YIELD PER ACRE HARVESTED 1926-1938
(Bushels)

COUNTY	1926	1927	1928	1929	1930	1931	1932	1933	1934	1935	1936	1937	1938
Chaffee	--	--	--	150	--	--	--	--	--	--	--	--	--
Clear Creek	30	60	55	75	70	40	75	50	30	50	--	60	--
Eagle	25	80	55	180	150	60	60	60	--	100	90	70	70
Gilpin	25	60	35	80	90	45	50	70	30	70	100	50	70
Grand	30	70	45	70	--	35	85	60	35	70	50	10	--
Gunnison	25	70	55	150	100	32	70	65	25	90	110	80	35
Jackson	25	60	45	95	170	55	80	70	55	70	--	--	--
Lake	--	--	--	--	--	--	--	--	--	--	--	--	--
Moffat	25	70	55	90	115	43	72	60	45	60	150	80	50
Park	25	60	35	80	100	40	45	60	22	70	90	70	25
Pitkin	35	--	--	170	--	--	--	--	--	--	100	85	60
Rio Blanco	20	80	55	105	130	40	100	90	50	50	140	90	50
Routt	55	90	55	125	120	35	100	70	60	100	110	120	90
Summit	--	65	--	160	115	40	80	60	60	80	90	70	80
Teller	45	80	40	85	120	40	60	110	30	170	75	50	80
*Total N. W. District	38	75	45	95	112	40	65	78	35	106	100	84	73
Boulder	20	--	55	80	--	55	40	60	24	50	30	--	--
Jefferson	20	70	45	85	110	70	70	50	25	60	40	30	15
Larimer	20	60	55	85	100	60	55	60	22	50	60	40	20
Logan	25	60	45	75	120	60	35	55	24	40	20	20	22
Morgan	25	60	45	100	125	65	60	50	27	50	10	35	20
Sedgwick	30	65	45	50	110	45	55	50	15	50	15	15	10
Weld	20	60	45	80	110	70	35	50	28	40	40	20	35
*Total N. Central & N. E. District	22	62	45	80	114	64	42	52	26	44	29	23	23
Adams	20	55	40	70	100	51	30	50	30	40	--	--	15
Arapahoe	30	60	45	45	--	60	25	50	27	--	--	--	--
Cheyenne	20	60	45	40	110	30	32	45	10	--	--	--	--
Denver	--	--	--	--	--	--	--	--	--	--	--	--	--
Douglas	30	60	50	60	120	30	50	40	21	50	30	10	--
Elbert	25	70	45	55	110	35	20	30	15	50	10	15	30
El Paso	20	70	45	65	110	45	23	35	10	30	30	25	25
Kiowa	20	50	--	50	85	30	20	45	--	--	--	--	--
Kit Carson	30	60	45	40	90	40	23	55	15	--	--	--	15
Lincoln	25	70	50	55	90	45	18	40	20	20	10	30	--
Phillips	30	60	45	60	120	50	50	60	15	40	20	--	--
Washington	20	60	45	60	110	37	45	55	10	30	12	25	--
Yuma	40	60	45	60	110	40	40	60	15	40	10	20	20
*Total E. Central District	27	66	46	56	105	40	28	41	14	36	18	23	26
Archuleta	30	70	35	85	110	60	75	70	35	30	90	30	40
Delta	--	45	45	120	--	--	--	--	--	--	70	70	--
Dolores	25	50	35	80	90	65	92	65	32	60	80	80	50
Garfield	25	60	55	125	120	60	70	60	30	50	70	50	110
Hinsdale	--	--	--	--	--	--	--	--	--	--	--	--	--
La Plata	25	80	30	95	100	67	85	80	35	130	100	40	60
Mesa	20	40	45	65	100	75	70	50	25	40	70	50	30
Montezuma	25	65	30	80	90	65	100	70	25	50	90	70	32
Montrose	30	45	45	100	100	60	90	--	--	60	80	70	45
Ouray	30	45	45	110	100	62	85	65	30	60	90	75	50
San Juan	--	--	--	--	--	--	--	--	--	--	--	--	--
San Miguel	25	70	40	115	100	74	80	60	40	70	60	80	60
*Total W. Central & S. W. District	25	60	41	90	98	66	90	66	30	56	83	61	49
Alamosa	--	--	--	--	--	--	--	--	--	--	--	--	--
Conejos	--	--	--	--	--	--	--	--	--	--	--	--	--
Costilla	--	--	--	--	--	--	--	--	--	--	--	--	--
Mineral	--	--	--	--	--	--	--	--	--	--	--	--	--
Rio Grande	--	--	--	--	--	--	--	--	--	--	--	--	--
Saguache	--	--	--	--	--	--	--	--	--	--	--	--	--
*Total S. Central District	--	--	--	--	--	--	--	--	--	--	--	--	--
Baca	--	--	--	150	--	50	40	20	--	--	--	--	--
Bent	--	--	35	60	--	40	--	--	--	--	--	--	--
Crowley	20	50	45	40	110	40	32	45	--	--	--	--	20
Custer	25	85	55	100	155	37	25	80	35	60	110	90	20
Fremont	20	60	35	80	120	35	35	60	30	70	70	70	30
Huerfano	20	80	45	80	125	55	40	50	18	50	110	20	50
Las Animas	35	65	45	65	--	40	37	35	15	50	40	--	50
Otero	--	55	45	--	--	--	--	--	--	--	--	--	--
Prowers	--	--	35	50	--	36	--	--	--	--	30	--	5
Pueblo	--	--	--	130	90	47	25	45	23	60	--	--	--
*Total Southeast District	24	78	50	93	149	38	28	74	33	58	103	79	27
State Total	30	70	45	82	115	46	54	64	31	73	84	66	52

*Indicates approximate location of District for which Counties are given above.

DRY BEANS, NON-IRRIGATED—YIELD PER ACRE HARVESTED, 1926-1938
(Pounds)

COUNTY	1926	1927	1928	1929	1930	1931	1932	1933	1934	1935	1936	1937	1938
Chaffee	---	---	---	---	---	---	---	---	---	---	---	---	---
Clear Creek	---	---	---	---	---	---	---	---	---	---	---	---	---
Eagle	---	---	---	---	---	---	---	---	---	---	---	---	---
Gilpin	---	---	---	---	---	260	---	---	---	---	---	---	---
Grand	---	---	---	---	---	---	---	---	---	---	---	---	---
Gunnison	---	---	---	---	---	---	---	---	---	---	---	---	---
Jackson	---	---	---	---	---	---	---	---	---	---	---	---	---
Lake	---	---	---	---	---	---	---	---	---	---	---	---	---
Moffat	400	400	200	330	460	300	330	270	110	130	310	340	350
Park	---	---	---	---	---	---	---	---	---	---	---	---	---
Pitkin	---	---	---	---	---	---	---	---	---	---	---	---	---
Rio Blanco	---	---	---	---	---	---	---	---	---	---	---	---	---
Routt	---	200	210	---	---	---	---	---	---	---	---	---	---
Summit	---	---	---	---	---	---	---	---	---	---	---	---	---
Teller	---	---	---	---	---	---	---	---	---	---	---	---	---
*Total N. W. District	400	370	210	330	460	290	330	270	110	130	310	340	350
Boulder	200	250	250	280	500	130	130	250	60	250	160	100	260
Jefferson	200	200	250	---	---	120	---	---	---	290	160	120	300
Larimer	200	180	300	330	650	160	120	280	70	260	260	200	350
Logan	190	240	260	300	580	240	140	270	80	180	160	130	250
Morgan	180	250	200	270	620	210	130	280	80	180	150	90	200
Sedgwick	190	200	260	330	580	150	150	260	60	120	120	---	---
Weld	190	270	250	300	640	180	120	240	90	190	160	110	250
*Total N. Central & N. E. District	190	260	240	290	630	190	130	250	90	190	160	108	243
Adams	140	280	240	320	500	180	130	240	80	200	120	70	210
Arapahoe	150	300	170	370	500	230	110	270	90	210	210	70	300
Cheyenne	150	300	200	210	380	220	90	230	40	70	70	---	---
Denver	---	---	---	---	---	---	---	---	---	---	---	---	---
Douglas	150	250	220	350	620	210	130	270	160	250	350	190	400
Elbert	120	200	160	300	630	220	160	300	80	170	220	100	190
El Paso	130	230	170	290	620	240	160	290	80	160	220	70	210
Kiowa	150	150	150	200	400	200	90	160	50	---	120	---	---
Kit Carson	120	120	180	180	380	200	120	230	40	90	80	70	190
Lincoln	110	220	130	220	450	170	100	220	60	100	100	60	110
Phillips	160	150	150	240	570	250	180	220	60	140	150	---	---
Washington	130	150	170	220	540	180	170	250	50	210	120	80	120
Yuma	140	130	170	260	520	190	140	260	60	180	130	110	210
*Total E. Central District	130	230	170	280	560	210	140	270	80	180	185	84	208
Archuleta	200	300	---	440	420	250	270	280	180	210	120	350	200
Delta	---	300	200	---	580	240	---	---	---	---	---	200	---
Dolores	210	350	220	440	560	250	300	320	190	230	260	300	350
Garfield	180	350	200	330	---	---	---	---	---	---	---	---	---
Hinsdale	---	---	---	---	---	---	---	---	---	---	---	---	---
La Plata	180	250	300	440	400	280	330	320	190	250	120	450	380
Mesa	150	250	300	310	620	200	280	330	130	340	280	230	350
Montezuma	150	250	250	480	550	270	350	240	170	240	280	300	360
Montrose	---	---	---	400	520	200	---	---	---	290	---	---	---
Ouray	---	---	---	---	490	200	---	---	---	---	---	---	---
San Juan	---	---	---	---	---	---	---	---	---	---	---	---	---
San Miguel	150	---	200	280	540	210	310	250	90	170	240	320	300
*Total W. Central & S.W. District	170	260	250	450	540	260	340	270	170	240	269	302	356
Alamosa	---	---	---	---	---	---	---	---	---	---	---	---	---
Conejos	---	---	---	---	---	---	---	---	---	---	---	---	---
Costilla	110	170	150	---	---	---	---	---	---	---	---	---	---
Mineral	---	---	---	---	---	---	---	---	---	---	---	---	---
Rio Grande	---	---	---	---	---	---	---	---	---	---	---	---	---
Saguache	---	---	---	---	---	---	---	---	---	---	---	---	---
*Total S. Central District	110	170	150	---	---	---	---	---	---	---	---	---	---
Baca	60	300	180	310	270	300	150	130	40	100	100	---	130
Bent	70	350	200	260	280	210	160	170	60	100	80	110	240
Crowley	120	350	200	250	320	250	100	220	50	130	80	80	250
Custer	---	150	---	---	---	---	---	---	---	110	100	60	200
Fremont	200	150	130	---	500	160	190	220	70	110	100	50	210
Huerfano	130	250	130	320	390	260	140	250	60	130	200	60	200
Las Animas	120	190	200	290	280	310	160	190	50	130	160	90	250
Otero	100	300	160	280	340	250	120	280	70	170	90	90	200
Prowers	100	350	120	260	380	190	140	150	80	---	90	70	110
Pueblo	110	300	120	220	500	140	110	260	90	130	220	100	310
*Total Southeast District	120	280	160	260	360	240	140	220	70	130	193	95	287
State Total	140	240	180	280	540	210	150	260	90	180	186	130	256

*Indicates approximate location of District for which Counties are given above.

ALFALFA, IRRIGATED AND NON-IRRIGATED, YIELD PER ACRE HARVESTED—1927-1938
(Tons)

COUNTY	1927	1928	1929	1930	1931	1932	1933	1934	1935	1936	1937	1938
Chaffee	2.2	1.7	1.6	1.6	1.2	1.7	1.7	1.4	1.9	1.6	1.9	2.0
Clear Creek	1.8	1.4	.5	1.3	1.0	1.3	1.5	1.7	1.7	2.1	1.7	1.6
Eagle	2.7	2.4	2.2	1.9	1.8	2.8	1.8	2.0	2.0	2.9	2.0	2.3
Gilpin	1.8	1.3	---	1.3	---	---	---	---	---	---	---	---
Grand	2.4	1.8	1.7	1.7	1.5	1.1	1.8	1.2	2.0	2.1	1.5	1.6
Gunnison	2.0	1.3	1.4	1.3	1.4	1.2	1.7	1.5	2.0	1.9	2.0	1.8
Jackson	2.0	1.2	1.3	---	1.0	---	1.5	---	---	---	---	---
Lake	---	---	---	---	---	---	---	---	---	---	---	---
Moffat	1.9	1.9	1.7	1.8	1.8	1.5	1.1	.8	1.5	1.7	1.7	1.8
Park	2.0	1.8	1.5	1.4	1.0	1.1	1.1	1.0	1.9	1.9	---	1.7
Pitkin	2.1	1.9	2.1	1.9	1.8	1.7	1.7	1.9	2.0	2.3	2.0	2.3
Rio Blanco	2.3	2.0	1.8	1.9	1.3	1.6	1.3	1.4	1.8	2.6	1.8	2.0
Routt	2.2	1.9	1.6	1.7	1.2	1.4	1.6	.7	1.8	2.1	2.1	2.0
Summit	1.4	.6	1.2	1.4	1.0	1.0	1.2	.8	1.7	1.6	1.7	1.7
Teller	1.0	.9	1.2	1.5	1.0	.9	1.1	.8	1.7	1.7	1.0	1.5
*Total Northwest Dist.	2.25	1.95	1.80	1.74	1.46	1.65	1.43	1.27	1.79	2.30	1.89	2.02
Boulder	2.4	2.1	2.2	2.2	1.9	1.8	2.2	1.8	2.0	1.8	2.0	2.4
Jefferson	1.7	1.8	1.9	2.4	1.9	1.8	2.0	1.8	2.2	1.8	2.0	2.1
Larimer	1.9	2.1	1.9	2.2	1.9	1.6	2.0	1.5	2.0	1.8	1.9	2.1
Logan	1.6	2.0	2.2	2.1	1.8	1.7	2.1	2.3	2.2	2.1	1.7	2.2
Morgan	2.0	2.4	2.3	1.9	1.8	1.9	2.1	2.5	2.5	2.4	2.1	2.6
Sedgwick	1.9	2.4	2.3	1.9	1.7	2.0	2.2	2.3	2.5	2.1	2.0	2.5
Weld	2.1	2.0	2.3	2.0	1.6	1.5	2.0	1.9	2.1	2.1	1.9	2.3
*Total North Central and Northeast Dist.	2.00	2.06	2.19	2.09	1.76	1.63	2.05	1.94	2.15	2.03	1.93	2.30
Adams	2.4	2.1	2.3	1.8	2.0	1.3	1.7	1.7	2.0	1.9	2.2	2.5
Arapahoe	2.6	1.7	1.9	1.6	2.1	1.1	1.4	1.5	2.1	1.8	2.1	2.4
Cheyenne	.6	.9	1.3	.9	1.0	.6	1.1	1.2	1.0	---	---	---
Denver	---	---	---	---	---	---	---	---	---	---	---	---
Douglas	1.7	1.7	1.6	1.9	1.4	.9	1.4	.9	1.7	1.4	1.5	2.0
Elbert	1.5	1.1	1.3	1.3	.9	.4	1.1	.8	1.5	1.2	1.1	1.7
El Paso	1.8	1.2	1.5	1.4	1.0	.8	1.3	1.7	1.7	1.7	1.7	2.0
Kiowa	.6	1.1	.8	1.0	.8	.5	1.2	.9	1.2	.9	.7	1.0
Kit Carson	1.4	1.9	1.4	1.0	.8	.7	1.4	1.3	1.0	.7	.5	1.1
Lincoln	1.9	1.4	.9	1.2	.9	.5	1.1	.7	1.3	1.2	.6	---
Phillips	1.4	1.1	.8	1.5	1.0	.8	1.3	.4	1.0	.8	---	1.0
Washington	2.2	1.9	2.0	1.6	1.5	1.2	1.4	2.1	2.0	2.3	2.1	2.1
Yuma	2.4	2.2	1.9	1.5	1.2	1.4	1.7	2.4	1.8	1.8	1.0	1.4
*Total E. Central Dist.	2.06	1.62	1.74	1.56	1.53	.98	1.44	1.42	1.85	1.69	1.79	2.18
Archuleta	1.9	2.1	1.6	1.8	1.5	1.5	1.6	1.1	2.2	1.9	1.8	1.0
Delta	2.9	2.4	2.5	2.6	1.9	2.5	2.3	1.7	2.2	2.7	2.5	2.5
Dolores	1.7	1.2	1.1	1.4	1.3	1.3	1.3	1.2	2.0	1.7	1.7	1.5
Garfield	2.7	2.2	2.2	2.1	1.8	2.4	2.1	1.5	2.0	1.9	2.3	2.0
Hinsdale	1.9	---	2.1	1.5	1.0	1.8	1.6	1.6	---	1.6	1.7	---
La Plata	1.7	1.7	1.7	1.9	1.8	2.3	1.7	1.3	1.7	1.7	1.8	1.7
Mesa	2.9	2.3	2.4	2.2	2.2	2.5	2.1	2.0	2.3	2.2	2.4	2.5
Montezuma	1.5	1.6	1.8	2.2	1.6	2.0	1.6	1.2	2.0	1.7	1.8	1.4
Montrose	1.9	2.4	2.4	2.4	1.8	2.5	2.2	1.8	2.2	1.9	2.2	2.3
Ouray	1.4	1.9	1.9	1.6	1.6	1.7	1.8	1.5	1.2	2.2	2.0	1.6
San Juan	---	---	---	---	---	---	---	---	---	---	---	---
San Miguel	1.6	1.5	1.6	1.7	1.3	2.0	1.7	.7	1.3	1.5	1.6	1.7
*Total W. Cen. and S. W. Dist.	2.31	2.13	2.17	2.21	1.84	2.35	2.02	1.60	2.07	2.03	2.20	2.10
Alamosa	1.5	1.5	1.6	1.7	1.4	1.6	1.5	1.2	1.5	1.4	1.5	1.6
Conejos	1.9	1.5	1.5	1.7	1.5	1.6	1.4	1.0	1.6	1.4	1.4	1.5
Costilla	1.8	1.5	1.4	1.6	1.6	1.8	1.8	1.2	1.6	1.4	2.1	1.9
Mineral	---	1.4	1.6	1.2	1.5	1.4	1.6	2.5	1.3	1.2	1.3	1.5
Rio Grande	1.7	1.7	1.7	1.3	1.0	1.5	1.9	1.2	1.7	1.6	1.9	1.8
Saguache	1.7	1.7	1.5	1.2	.8	1.5	1.6	1.0	1.6	1.5	1.7	1.5
*Total S. Central Dist.	1.70	1.56	1.58	1.53	1.29	1.59	1.59	1.09	1.59	1.45	1.63	1.62
Baca	.6	1.7	1.8	1.2	1.2	1.4	1.1	1.1	1.2	1.9	1.7	1.8
Bent	2.0	2.2	2.4	2.4	1.4	1.5	2.2	1.3	1.9	1.9	1.9	2.0
Crowley	1.5	2.0	2.5	1.9	1.2	.8	2.1	.7	1.8	1.8	2.0	2.0
Custer	1.3	1.5	1.5	2.1	1.6	1.3	1.4	.9	1.0	1.6	1.5	1.7
Fremont	1.5	1.7	1.9	2.1	1.8	1.6	2.3	1.7	1.9	1.9	2.2	2.4
Huerfano	1.5	1.3	1.4	1.9	1.8	.8	1.7	1.0	1.7	1.5	1.5	1.5
Las Animas	1.7	1.6	1.6	1.8	1.3	1.2	1.6	1.3	1.9	2.4	2.3	1.6
Otero	2.4	2.5	2.5	2.4	1.7	1.9	2.2	1.7	2.0	2.0	2.0	2.7
Prowers	1.9	2.2	2.6	2.1	1.4	1.4	1.9	1.6	1.9	1.9	2.0	2.0
Pueblo	1.9	2.3	2.1	2.2	1.6	1.2	2.1	1.2	2.0	2.1	2.0	2.6
*Total Southeast Dist.	1.87	2.10	2.23	2.13	1.50	1.37	1.98	1.38	1.89	1.91	1.94	2.12
State Total	2.05	2.00	2.07	2.00	1.65	1.75	1.90	1.57	1.98	1.97	1.97	2.11

*Indicates approximate location of District for which Counties are give above.

10 YEAR (1928-37) AVERAGE YIELD PER ACRE HARVESTED (PRINCIPAL CROPS)

COUNTY	CORN		OATS		BARLEY		Grain Sorghums Irrig. and Non-Irrig. (Bu.)	Alfalfa Hay Irrig. and Non-Irrig. (Tons)
	Irrigated (Bu.)	Non-Irrig. (Bu.)	Irrigated (Bu.)	Non-Irrig. (Bu.)	Irrigated (Bu.)	Non-Irrig. (Bu.)		
Chaffee	15.0	---	35.2	14.0	27.6	14.0	---	1.7
Clear Creek	20.0	---	---	18.9	36.5	20.0	---	1.4
Eagle	25.1	---	46.5	24.2	39.0	20.8	---	2.2
Gilpin	---	---	---	22.4	---	14.8	---	1.5
Grand	20.0	---	34.8	21.2	32.6	14.8	---	1.7
Gunnison	18.0	10.0	36.3	21.2	31.6	14.9	---	1.6
Jackson	---	---	33.0	19.6	29.2	---	---	1.4
Lake	---	---	---	---	---	---	---	---
Moffat	24.6	11.9	38.4	20.7	37.1	18.5	9.4	1.6
Park	---	---	---	16.9	---	15.2	---	1.5
Pitkin	---	---	41.9	22.0	32.9	18.0	---	1.9
Rio Blanco	24.7	13.0	45.0	22.0	34.6	22.0	---	1.8
Routt	---	10.5	43.0	28.5	36.4	24.0	---	1.6
Summit	---	---	38.8	20.1	31.0	17.5	---	1.2
Teller	---	12.6	---	19.7	34.0	16.4	---	1.2
***Total Northwest District**	**25.0**	**11.9**	**41.1**	**24.6**	**31.3**	**21.8**	**9.4**	**1.76**
Boulder	30.4	10.4	41.1	16.0	35.8	14.7	15.6	2.0
Jefferson	27.8	16.1	37.8	17.7	32.6	14.2	9.0	1.9
Larimer	28.5	9.7	41.4	16.4	37.7	14.5	9.8	1.9
Logan	27.9	9.3	39.6	12.5	31.2	9.9	9.2	2.0
Morgan	33.4	8.5	42.3	11.5	36.7	9.1	9.3	2.2
Sedgwick	35.1	10.2	43.5	12.4	35.2	10.3	9.0	2.1
Weld	27.1	7.8	38.6	11.2	37.1	9.5	9.8	2.0
***Total N. Central & N. E. District**	**29.0**	**8.8**	**40.2**	**12.8**	**36.0**	**9.9**	**9.3**	**1.99**
Adams	29.1	8.3	37.5	11.9	31.9	9.4	8.5	1.9
Arapahoe	27.3	8.7	36.9	12.2	34.2	9.8	9.2	1.8
Cheyenne	---	7.8	---	9.9	---	8.1	9.3	1.0
Denver	---	---	---	---	---	---	---	1.5
Douglas	24.6	13.2	35.9	15.2	35.2	13.4	8.9	1.5
Elbert	28.8	8.6	30.0	13.1	26.8	7.8	8.5	1.1
El Paso	25.2	8.7	33.9	13.9	29.6	7.9	8.8	1.4
Kiowa	15.0	7.6	---	9.6	31.0	7.1	8.9	.9
Kit Carson	25.7	7.3	25.0	8.8	24.5	6.5	8.5	1.2
Lincoln	25.2	7.8	---	8.9	22.8	6.1	7.6	1.1
Phillips	---	12.2	---	12.3	---	10.2	9.4	1.0
Washington	29.6	9.3	39.3	10.5	33.6	9.0	8.7	1.8
Yuma	26.9	10.8	34.4	12.4	29.4	9.2	8.7	1.8
***Total E. Central District**	**28.4**	**9.3**	**37.1**	**12.6**	**32.2**	**8.7**	**8.8**	**1.59**
Archuleta	25.5	11.6	36.1	18.0	31.6	13.3	11.5	1.7
Delta	36.8	12.2	41.5	18.0	36.7	16.0	11.6	2.4
Dolores	27.0	11.3	36.0	18.1	---	12.7	11.4	1.4
Garfield	33.2	12.2	43.4	18.6	34.7	15.8	---	2.1
Hinsdale	---	---	39.0	22.5	30.0	10.0	11.7	1.6
La Plata	25.3	11.9	38.9	18.2	32.2	15.2	13.5	1.8
Mesa	34.1	11.2	41.6	18.9	34.8	14.1	10.2	2.3
Montezuma	24.3	11.5	35.4	18.2	29.5	12.5	15.4	1.7
Montrose	34.8	12.0	38.9	18.9	35.4	13.8	10.0	2.2
Ouray	28.3	---	39.6	19.8	28.1	12.9	---	1.7
San Juan	---	---	---	---	---	---	---	---
San Miguel	28.3	12.1	39.6	19.0	28.6	13.0	10.7	1.5
***Total W. Central and N. W. District**	**33.4**	**11.6**	**39.4**	**17.9**	**34.0**	**13.5**	**12.2**	**2.07**
Alamosa	21.0	---	31.7	---	26.5	---	---	1.5
Conejos	23.5	---	35.5	---	30.3	---	---	1.5
Costilla	25.1	---	36.8	---	28.6	---	---	1.6
Mineral	---	---	32.5	---	28.3	---	---	1.5
Rio Grande	27.4	---	32.7	---	27.0	---	---	1.5
Saguache	24.6	---	31.6	---	24.7	---	---	1.4
***Total South Central Dist.**	**24.4**	---	**33.1**	---	**27.7**	---	---	**1.50**
Baca	22.6	7.7	30.8	10.7	24.1	7.3	8.4	1.3
Bent	26.4	7.6	38.1	11.7	31.0	9.6	9.6	1.9
Crowley	23.2	7.0	33.1	9.0	26.9	10.5	7.8	1.6
Custer	22.5	9.9	30.4	16.0	24.4	11.3	9.8	1.4
Fremont	28.6	10.2	33.3	14.3	26.8	11.6	8.7	1.8
Huerfano	23.6	9.3	37.6	15.3	29.8	11.2	10.2	1.8
Las Animas	30.6	9.3	35.9	11.3	29.5	9.0	8.3	1.5
Otero	29.3	8.3	40.8	13.2	33.9	10.3	11.4	1.6
Prowers	21.4	7.2	39.4	11.6	30.7	9.1	8.7	2.1
Pueblo	28.8	8.0	35.6	10.9	32.6	9.5	7.7	1.9
***Total Southeast District**	**26.1**	**8.5**	**36.9**	**13.9**	**31.2**	**9.2**	**8.5**	**1.84**
State Total	**29.0**	**9.1**	**38.4**	**13.7**	**34.1**	**9.4**	**9.8**	**1.89**

*Indicates approximate location of District for which Counties are given above.

FEED CROPS AND HAY, ACREAGE TRENDS, 1900-1938

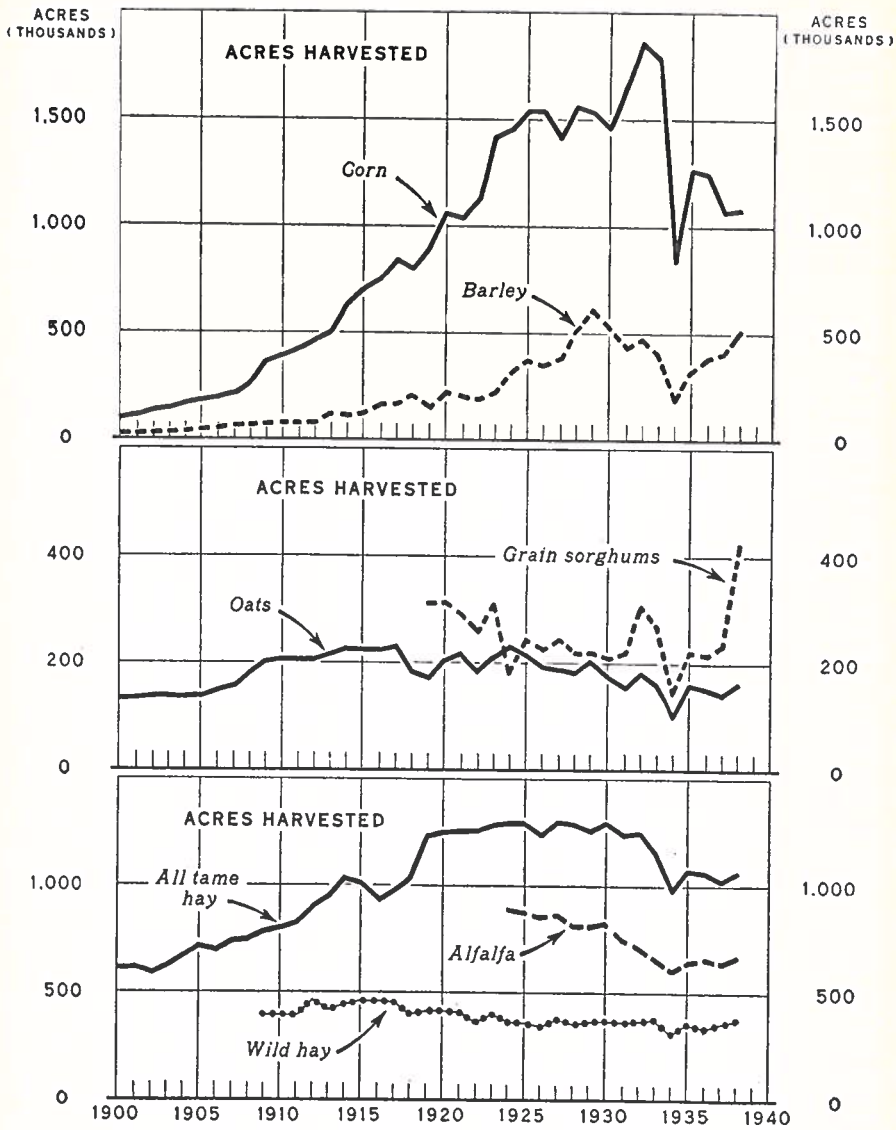

U. S. DEPARTMENT OF AGRICULTURE

NEG. 51 AGRICULTURAL MARKETING SERVICE

CORN—UTILIZATION FOR GRAIN, SILAGE, HOGGING DOWN, GRAZING AND FORAGE, 1924-1938

Year	FOR GRAIN			FOR SILAGE			Hogging Down, Grazing and Forage Acreage
	Acreage Harvested	Yield Per Acre Bu.	Production Bu.	Acreage Harvested	Yield Per Acre Tons	Production Tons	
COLORADO							
1924	1,104,000	9.5	10,488,000	50,000	3.4	170,000	296,000
1925	1,211,000	13.5	16,348,000	31,000	4.1	127,000	295,000
1926	1,205,000	7.5	9,038,000	46,000	3.9	179,000	286,000
1927	1,212,000	15.5	18,786,000	34,000	5.5	187,000	168,000
1928	1,379,000	14.0	19,306,000	30,000	4.9	147,000	146,000
1929	1,262,000	15.0	18,930,000	46,000	5.0	230,000	225,000
1930	1,237,000	22.0	27,214,000	41,000	5.5	226,000	178,000
1931	1,350,000	10.5	14,175,000	53,000	4.0	212,000	257,000
1932	1,492,000	8.5	12,682,000	69,000	3.0	207,000	298,000
1933	1,527,000	11.5	17,560,000	57,000	5.0	285,000	201,000
1934	248,000	6.4	1,587,000	91,000	2.5	228,000	505,000
1935	931,000	9.5	8,844,000	71,000	3.0	213,000	264,000
1936	931,000	10.0	9,310,000	68,000	2.7	184,000	242,000
1937	640,000	9.0	5,760,000	75,000	3.3	248,000	352,000
1938	819,000	11.5	9,418,000	70,000	4.5	315,000	189,000
UNITED STATES							
1924	84,119,000	22.1	1,860,112,000	4,307,000	6.67	28,737,000	11,994,000
1925	86,825,000	27.4	2,382,288,000	3,681,000	7.97	29,343,000	10,825,000
1926	83,275,000	25.7	2,140,207,000	4,350,000	7.01	30,493,000	11,827,000
1927	83,915,000	26.4	2,218,189,000	4,268,000	7.01	29,926,000	10,174,000
1928	85,832,000	26.3	2,260,990,000	3,985,000	7.53	30,000,000	10,519,000
1929	83,194,000	25.7	2,135,038,000	4,021,000	7.30	29,335,000	10,590,000
1930	85,510,000	20.6	1,757,270,000	4,875,000	6.22	30,316,000	11,081,000
1931	91,022,000	24.5	2,227,881,000	4,714,000	7.04	33,163,000	11,038,000
1932	96,800,000	26.6	2,572,102,000	4,177,000	7.58	31,680,000	9,348,000
1933	91,790,000	22.9	2,100,292,000	4,714,000	6.87	32,375,000	9,220,000
1934	61,245,000	18.7	1,146,684,000	6,919,000	5.03	34,796,000	23,969,000
1935	82,882,000	24.2	2,005,482,000	4,672,000	7.28	34,012,000	7,887,000
1936	67,640,000	18.5	1,253,766,000	8,309,000	3.90	32,419,000	17,071,000
1937	81,483,000	28.8	2,350,299,000	5,160,000	6.83	35,233,000	7,098,000
1938	82,106,000	27.7	2,277,259,000	4,172,000	8.02	33,475,000	5,514,000

WINTER WHEAT AND SPRING WHEAT—ACREAGE AND PRODUCTION

WINTER WHEAT

Year	Acres		Yield Per Acre Planted Bushels	Yield Per Acre Harv. Bushels	Production Bushels
	Planted[1]	Harvested			
1919	1,075,000	1,032,000	12.8	13.3	13,726,000
1920	1,259,000	1,083,000	12.9	15.0	16,245,000
1921	1,529,000	1,407,000	12.9	14.0	19,698,000
1922	2,199,000	1,548,000	8.1	11.5	17,802,000
1923	1,848,000	1,238,000	7.4	11.0	13,618,000
1924	1,244,000	1,120,000	11.3	12.5	14,000,000
1925	1,760,000	1,232,000	7.7	11.0	13,552,000
1926	1,771,000	1,417,000	9.6	12.0	17,004,000
1927	1,923,000	1,346,000	8.7	12.5	16,825,000
1928	1,825,000	1,095,000	7.8	13.0	14,235,000
1929	1,505,000	1,204,000	8.8	11.0	13,244,000
1930	1,655,000	1,324,000	11.2	14.0	18,536,000
1931	1,433,000	1,218,000	10.2	12.0	14,616,000
1932	1,390,000	487,000	3.3	9.5	4,626,000
1933	924,000	268,000	2.6	9.0	2,412,000
1934	1,292,000	517,000	3.0	7.6	3,929,000
1935	986,000	207,000	2.4	11.5	2,380,000
1936	1,197,000	455,000	4.9	13.0	5,915,000
1937	1,341,000	774,000	7.8	13.5	10,449,000
1938	1,381,000	1,006,000	10.6	14.5	14,587,000
1939	1,436,000				

[1]Planted fall of preceding year.

SPRING WHEAT

Year	Acres		Yield Per Acre Planted Bushels	Yield Per Acre Harv. Bushels	Production Bushels
	Planted	Harvested			
1919	330,000	297,000	13.9	15.4	4,574,000
1920	337,000	327,000	17.0	17.5	5,722,000
1921	358,000	344,000	15.9	16.5	5,676,000
1922	330,000	330,000	14.5	14.5	4,785,000
1923	326,000	300,000	13.8	15.0	4,500,000
1924	261,000	240,000	13.9	15.1	3,624,000
1925	280,000	255,000	12.8	14.0	3,570,000
1926	319,000	268,000	12.2	14.5	3,886,000
1927	350,000	322,000	15.6	17.0	5,474,000
1928	402,000	386,000	16.3	17.0	6,562,000
1929	394,000	335,000	11.9	14.0	4,690,000
1930	361,000	335,000	12.5	13.5	4,522,000
1931	245,000	202,000	9.9	12.0	2,424,000
1932	310,000	217,000	9.1	13.0	2,821,000
1933	402,000	315,000	9.8	12.5	3,938,000
1934	374,000	187,000	6.0	12.1	2,263,000
1935	402,000	346,000	10.3	12.0	4,152,000
1936	531,000	398,000	9.0	12.0	4,776,000
1937	445,000	362,000	10.6	13.0	4,706,000
1938	378,000	333,000	12.8	14.5	4,828,000

BARLEY—ACREAGE, PRODUCTION, AND VALUE, 1880-1938

Year	Acres		Yield Per Acre, Bushels	Production, Bushels	Price Per Bushel	Value	Value Per Acre
	Planted	Harvested					
1880	------	4,000	27.5	110,000	$ .90	$ 99,000	$24.75
1881	------	5,000	27.0	135,000	1.15	155,250	31.05
1882	------	5,000	27.5	138,000	.92	126,960	25.39
1883	------	6,000	27.0	162,000	.75	121,500	20.25
1884	------	7,000	27.5	192,000	.57	109,440	15.63
1885	------	8,000	27.5	220,000	.60	132,000	16.50
1886	------	12,000	27.0	324,000	.62	200,880	16.74
1887	------	11,000	27.0	297,000	.62	184,140	16.74
1888	------	12,000	26.0	312,000	.70	218,400	18.20
1889	------	12,000	27.4	329,000	.63	207,270	17.27
1890	------	13,000	24.0	312,000	.76	237,120	18.24
1891	------	14,000	28.0	392,000	.56	219,520	15.68
1892	------	16,000	27.0	432,000	.54	233,280	14.58
1893	------	18,000	25.5	459,000	.50	229,500	12.75
1894	------	18,000	26.0	468,000	.58	271,440	15.08
1895	------	20,000	28.0	560,000	.60	336,000	16.80
1896	------	19,000	21.5	408,000	.46	187,680	9.88
1897	------	20,000	28.5	570,000	.51	290,700	14.54
1898	------	20,000	26.5	530,000	.46	243,800	12.19
1899	------	22,000	24.2	532,000	.55	292,600	13.30
1900	------	25,000	23.0	575,000	.50	287,500	11.50
1901	------	26,000	26.5	689,000	.63	434,070	16.70
1902	------	30,000	20.0	600,000	.60	360,000	12.00
1903	------	31,000	27.5	852,000	.61	519,720	16.77
1904	------	37,000	28.5	1,054,000	.57	600,780	16.24
1905	------	43,000	28.5	1,226,000	.53	649,780	15.11
1906	------	49,000	28.0	1,372,000	.54	740,880	15.12
1907	------	61,000	26.0	1,586,000	.60	951,600	15.60
1908	------	62,000	23.0	1,426,000	.65	926,900	14.95
1909	------	71,000	26.5	1,882,000	.66	1,242,120	17.49
1910	------	76,000	20.5	1,558,000	.60	934,800	12.30
1911	------	74,000	19.5	1,443,000	.69	995,670	13.46
1912	------	76,000	27.5	2,090,000	.50	1,045,000	13.75
1913	------	118,000	21.0	2,478,000	.56	1,387,680	11.76
1914	------	112,000	26.5	2,968,000	.55	1,632,400	14.58
1915	------	120,000	26.0	3,120,000	.48	1,497,600	12.48
1916	------	160,000	20.5	3,280,000	.82	2,689,600	16.81
1917	------	168,000	24.0	4,032,000	1.04	4,193,280	24.96
1918	------	206,000	21.0	4,326,000	1.13	4,888,380	23.73
1919	------	153,000	18.5	2,830,000	1.20	3,396,000	22.20
1920	------	216,000	22.5	4,860,000	.75	3,645,000	16.88
1921	------	202,000	21.5	4,343,000	.37	1,606,910	7.96
1922	------	186,000	20.5	3,813,000	.59	2,249,670	12.10
1923	------	223,000	22.0	4,906,000	.54	2,649,240	11.88
1924	416,000	312,000	16.0	4,992,000	.72	3,594,240	11.52
1925	507,000	376,000	15.0	5,640,000	.58	3,271,200	8.70
1926	467,000	350,000	15.5	5,425,000	.55	2,983,750	8.52
1927	428,000	385,000	20.0	7,700,000	.56	4,312,000	11.20
1928	545,000	512,000	23.0	11,776,000	.54	6,359,040	12.42
1929	760,000	608,000	18.0	10,944,000	.55	6,019,200	9.90
1930	588,000	530,000	20.5	10,865,000	.40	4,436,000	8.20
1931	586,000	439,000	15.5	6,804,000	.27	1,837,080	4.18
1932	813,000	472,000	16.5	7,788,000	.20	1,557,600	3.30
1933	698,000	405,000	16.0	6,480,000	.28	1,814,400	4.48
1934	480,000	192,000	19.7	3,782,000	.65	2,458,300	12.80
1935	369,000	321,000	20.0	6,420,000	.44	2,825,000	8.80
1936	550,000	385,000	18.5	7,122,000	.72	5,128,000	13.33
1937	512,000	408,000	21.5	8,772,000	.51	4,474,000	10.97
1938	568,000	510,000	23.5	11,985,000	.29	3,476,000	6.82

Note—Prior to 1929 the price per unit used is as of December 1. Beginning with 1929 the price per unit is the average annual price per unit.

POTATOES—ACREAGE, PRODUCTION, AND VALUE, 1880-1938

Year	Acres Planted	Acres Harv.	Yield Per Acre, Bushels	Production, Bushels	Price Per Bushel	Value	Value Per Acre
1880	------	6,000	60	360,000	$1.10	$ 396,000	$66.00
1881	------	8,000	63	504,000	1.30	655,200	81.90
1882	------	10,000	75	750,000	.72	540,000	54.00
1883	------	12,000	75	900,000	.65	585,000	48.75
1884	------	15,000	80	1,200,000	.60	720,000	48.00
1885	------	18,000	65	1,170,000	.61	713,700	39.65
1886	------	20,000	80	1,600,000	.57	912,000	45.60
1887	------	25,000	85	2,125,000	.56	1,190,000	47.60
1888	------	29,000	73	2,117,000	.45	952,650	32.85
1889	------	32,000	55	1,760,000	.50	880,000	27.50
1890	------	34,000	86	2,924,000	.75	2,193,000	64.50
1891	------	36,000	93	3,348,000	.28	937,440	26.04
1892	------	34,000	84	2,856,000	.61	1,742,160	51.24
1893	------	37,000	90	3,330,000	.54	1,798,200	48.60
1894	------	39,000	101	3,939,000	.55	2,166,450	55.55
1895	------	42,000	103	4,326,000	.33	1,427,580	33.99
1896	------	40,000	78	3,120,000	.47	1,466,400	36.66
1897	------	41,000	97	3,977,000	.56	2,227,120	54.32
1898	------	44,000	99	4,356,000	.54	2,352,240	53.46
1899	------	44,000	101	4,444,000	.55	2,444,200	55.55
1900	------	46,000	66	3,036,000	.82	2,489,520	54.12
1901	------	43,000	102	4,386,000	.90	3,947,400	91.80
1902	------	47,000	88	4,136,000	.51	2,109,360	44.88
1903	------	51,000	121	6,171,000	.60	3,702,600	72.60
1904	------	55,000	134	7,370,000	.37	2,726,900	49.58
1905	------	56,000	111	6,216,000	.57	3,543,120	63.27
1906	------	55,000	102	5,610,000	.45	2,524,500	45.90
1907	------	57,000	120	6,840,000	.66	4,514,400	79.20
1908	------	68,000	120	8,160,000	.60	4,896,000	72.00
1909	------	86,000	137	11,782,000	.57	6,715,740	78.09
1910	------	90,000	104	9,360,000	.55	5,148,000	57.20
1911	------	84,000	64	5,376,000	.99	5,322,240	63.36
1912	------	80,000	130	10,400,000	.41	4,264,000	53.30
1913	------	76,000	91	6,916,000	.65	4,495,400	59.15
1914	------	72,000	139	10,008,000	.50	5,004,000	69.50
1915	------	68,000	151	10,268,000	.55	5,647,400	83.05
1916	------	68,000	142	9,656,000	1.35	13,035,600	191.70
1917	------	88,000	160	14,080,000	.91	12,812,800	145.60
1918	------	82,000	154	12,628,000	.99	12,501,720	152.46
1919	------	78,000	115	8,970,000	1.70	15,249,000	195.50
1920	------	73,000	135	9,855,000	.80	7,884,000	108.00
1921	------	113,000	132	14,916,000	.73	10,888,680	96.36
1922	------	136,000	140	19,040,000	.37	7,044,800	51.80
1923	------	96,000	123	11,808,000	.53	6,258,240	65.19
1924	------	72,000	145	10,440,000	.60	6,264,000	87.00
1925	------	62,000	195	12,090,000	1.55	18,739,500	302.25
1926	86,000	76,000	145	11,020,000	1.30	14,326,000	188.50
1927	109,000	99,000	165	16,335,000	.55	8,984,250	90.75
1928	119,000	114,000	155	17,670,000	.45	7,951,500	69.75
1929	92,000	90,000	163	14,670,000	1.14	16,723,800	185.82
1930	95,000	94,000	190	17,860,000	.69	12,323,400	131.10
1931	122,000	106,000	95	10,070,000	.33	3,323,100	31.35
1932	141,000	115,000	110	12,650,000	.24	3,036,000	26.63
1933	104,000	98,000	150	14,700,000	.48	7,056,000	72.00
1934	119,000	93,000	84	7,812,000	.59	4,609,100	49.56
1935	107,000	100,000	180	18,000,000	.53	9,540,000	95.40
1936	106,000	100,000	185	18,500,000	1.11	20,535,000	205.35
1937	114,000	106,000	148	15,688,000	.45	7,060,000	66.60
1938	105,000	91,000	130	11,830,000	.55	6,506,000	71.49

Note—Prior to 1929 the price per unit used is as of December 1. Beginning with 1929 the price per unit is the average annual price per unit.

HAY (ACREAGE BY KINDS) COLORADO AND U. S., 1924-1938

Year	Alfalfa Hay Acres	All Clover and Timothy Hay[1] Acres	Sweet Clover Hay Acres	Grains Cut Green for Hay Acres	Miscellaneous Tame Hay[2] Acres	Sweet Sorghums for Forage and Hay[3] Acres	Wild Hay Acres
COLORADO							
1924	890,000	162,000	17,000	88,000	136,000	85,000	362,000
1925	872,000	162,000	14,000	100,000	143,000	84,000	360,000
1926	854,000	162,000	12,000	75,000	135,000	100,000	342,000
1927	863,000	178,000	14,000	95,000	143,000	88,000	376,000
1928	811,000	223,000	17,000	95,000	139,000	79,000	357,000
1929	810,000	181,000	14,000	123,000	129,000	59,000	362,000
1930	826,000	192,000	13,000	113,000	146,000	68,000	366,000
1931	743,000	173,000	12,000	165,000	146,000	72,000	362,000
1932	706,000	180,000	10,000	175,000	174,000	100,000	366,000
1933	655,000	150,000	12,000	130,000	209,000	212,000	373,000
1934	601,000	123,000	11,000	96,000	150,000	113,000	308,000
1935	643,000	135,000	11,000	110,000	170,000	207,000	354,000
1936	656,000	122,000	22,000	138,000	119,000	155,000	336,000
1937	636,000	130,000	21,000	110,000	125,000	211,000	356,000
1938	661,000	130,000	21,000	112,000	138,000	285,000	374,000
UNITED STATES							
1924	10,352,000	34,038,000	720,000	3,161,000	7,054,000	1,634,000	15,166,000
1925	10,388,000	31,677,000	728,000	3,109,000	6,166,000	1,651,000	14,661,000
1926	10,721,000	29,970,000	713,000	3,863,000	6,319,000	1,664,000	13,334,000
1927	11,277,000	31,563,000	821,000	3,054,000	6,132,000	2,014,000	14,527,000
1928	11,123,000	28,519,000	879,000	2,842,000	6,065,000	1,894,000	13,172,000
1929	11,529,000	29,935,000	954,000	3,254,000	5,779,000	1,588,000	13,571,000
1930	11,684,000	27,114,000	853,000	3,971,000	5,908,000	1,606,000	13,789,000
1931	11,782,000	25,084,000	810,000	5,975,000	6,165,000	2,172,000	11,862,000
1932	12,650,000	23,667,000	834,000	4,829,000	6,460,000	2,409,000	14,048,000
1933	12,745,000	23,480,000	720,000	5,442,000	6,564,000	3,217,000	12,053,000
1934	11,691,000	20,146,000	719,000	6,718,000	6,921,000	3,296,000	8,623,000
1935	13,649,000	20,300,000	649,000	4,548,000	6,910,000	3,498,000	12,399,000
1936	14,146,000	22,043,000	1,102,000	5,614,000	5,931,000	2,545,000	10,579,000
1937	13,725,000	19,476,000	648,000	4,496,000	6,879,000	3,008,000	11,444,000
1938	13,462,000	21,320,000	858,000	3,625,000	7,247,000	4,889,000	11,774,000

[1]Excludes sweet clover and lespedeza hay.

[2]Includes millet, sudan, hershey, etc., cut for hay.

[3]Sorghum is not ordinarily classified as hay and is not included in the "All Tame Hay" totals given elsewhere in this volume.

SUGAR BEET PRODUCTION IN COLORADO, 1905 TO 1938

Year	Acres		Average Yield, Tons	Production Tons	Farm Price	Value*	Value* per Acre	Average Sugar Content	Tons[2] Sugar Mfr'd.	No. of Factories Operating†
	Planted	Harvested								
1905	---	86,000	10.19	875,154	$----	$----------	$-----	14.71	91,608	12
1906	---	111,000	13.41	1,487,383	----	----------	-----	14.70	167,193	15
1907	---	128,000	11.93	1,523,300	----	----------	-----	15.30	169,287	16
1908	---	119,500	9.28	1,109,000	----	----------	-----	13.85	122,280	15
1909	---	121,700	10.33	1,256,700	----	----------	-----	14.24	149,405	16
1910	---	81,400	10.62	864,500	----	----------	-----	15.19	103,092	16
1911	---	86,400	11.07	957,100	5.55	5,312,000	61.46	15.44	124,800	14
1912	---	145,000	11.32	1,642,000	5.96	9,785,000	67.49	16.19	216,010	17
1913	---	168,400	10.93	1,840,700	5.67	10,437,000	61.97	14.92	229,274	14
1914	---	135,400	12.60	1,706,300	5.68	9,692,000	71.58	15.35	220,799	13
1915	---	171,200	11.03	1,888,900	5.88	11,106,000	64.87	16.53	273,780	14
1916	---	189,000	10.70	2,018,300	6.06	12,231,000	64.86	15.00	252,147	14
1917	---	161,000	11.50	1,857,700	7.28	13,526,000	83.75	15.40	234,303	15
1918	---	126,000	11.47	1,444,000	10.02	14,474,000	114.83	16.10	192,000	14
1919	---	183,000	9.66	1,765,000	10.85	19,143,000	104.65	13.62	194,000	15
1920	---	220,000	10.58	2,325,000	11.88	27,627,000	125.25	15.81	294,000	17
1921	---	200,000	11.39	2,279,000	6.37	14,521,000	72.61	15.66	295,000	15
1922	---	148,000	9.93	1,466,000	7.79	11,426,000	77.16	14.66	183,000	15
1923	---	164,000	12.15	1,996,000	8.15	16,276,000	99.19	14.59	240,000	16
1924	236,000	221,000	11.32	2,507,000	7.59	19,028,000	86.10	16.65	364,000	16
1925	181,000	130,000	12.60	1,640,000	5.98	9,815,000	75.50	14.25	211,000	16
1926	213,000	211,000	13.80	2,912,000	7.92	23,050,000	109.24	15.05	377,000	17
1927	219,000	218,000	12.70	2,774,000	7.84	21,758,000	99.81	15.25	373,000	18
1928	183,000	179,000	13.40	2,394,000	6.97	16,687,000	93.22	16.51	384,261	18
1929	246,000	210,000	12.44	2,612,000	6.93	18,101,000	86.20	14.51	348,000	18
1930	244,000	242,000	13.69	3,312,000	6.91	22,876,000	94.53	14.10	407,000	17
1931	232,000	224,000	11.3	2,532,000	5.44	13,774,000	61.49	15.50	360,000	17
1932	177,000	156,000	11.39	1,777,000	4.62	8,210,000	52.63	15.38	277,000	17
1933	219,000	209,000	12.6	2,628,000	4.62	12,141,000	58.09	15.74	399,000	17
1934	203,000	169,000	9.3	1,566,000	5.04	7,893,000	46.70	17.15	272,000	17
1935	147,000	140,000	13.0	1,826,000	5.81	[1]10,609,000	75.78	----	298,000	17
1936	182,000	171,000	13.1	2,234,000	5.70	[1]12,733,000	74.46	----	335,000	17
1937	169,000	160,000	12.4	1,992,000	4.80	[1]9,562,000	59.76	----	303,000	17
1938	141,000	137,000	14.6	2,001,000	4.23	[1]8,527,000	62.10	----	309,000	18

NOTE—Compiled from reports of the United States Department of Agriculture and the Colorado Co-Operative Crop Reporting Service. Data on prices and farm value prior to 1911 not available.

*Exclusive of beet tops, which have a high feed value. †Including barium by-products plant at Johnnstown.

[1]Exclusive of government payments. [2]Includes some sugar manufactured from beets and beet molasses originating in other states.

DRY EDIBLE BEANS—PRODUCTION BY VARIETIES, 1919-1938
(Thousand, 100 Pound Bags)

Year	Pea and Medium White	Great Northern	All Other White	Total White	Red Kidney[1]	Pink	Pinto	Black Eye	All Other Colored	Total Colored	Standard Lima	Baby Lima	Total Lima	Other and Seed	Total All
COLORADO															
1919	20	---	---	20	---	---	137	---	---	137	---	---	---	100	257
1920	12	---	---	12	---	---	190	---	---	190	---	---	---	48	250
1921	9	---	---	9	---	---	157	---	---	157	---	---	---	50	216
1922	13	---	---	13	---	---	205	---	---	205	---	---	---	100	318
1923	15	---	---	15	---	---	691	---	---	691	---	---	---	57	763
1924	---	---	---	---	---	---	521	---	---	521	---	---	---	62	583
1925	---	---	---	---	---	---	1,324	---	---	1,324	---	---	---	70	1,394
1926	9	9	---	18	---	---	816	---	---	816	---	---	---	26	860
1927	---	7	---	7	---	---	1,031	---	---	1,031	---	---	---	25	1,063
1928	---	41	---	41	---	---	946	---	---	946	---	---	---	23	1,010
1929	---	20	---	20	---	---	1,204	---	---	1,204	---	---	---	92	1,316
1930	---	68	---	68	---	---	2,286	---	---	2,286	---	---	---	121	2,475
1931	---	17	---	17	---	---	857	---	---	857	---	---	---	32	906
1932	---	5	---	5	---	---	440	---	---	440	---	---	---	8	453
1933	---	12	---	12	---	---	1,178	---	---	1,178	---	---	---	14	1,204
1934	---	4	---	4	---	---	367	---	---	367	---	---	---	5	376
1935	---	23	---	23	---	---	1,133	---	---	1,133	---	---	---	18	1,174
1936	---	7	---	7	---	---	1,030	---	---	1,030	---	---	---	54	1,091
1937	---	16	---	16	---	---	687	---	---	687	---	---	---	78	781
1938	---	15	---	15	---	---	1,408	---	---	1,408	---	---	---	75	1,498
UNITED STATES															
1919	2,793	---	838	3,631	222	745	618	230	244	2,059	1,265	175	1,440	969	8,099
1920	2,763	---	272	3,035	215	232	713	190	138	1,488	845	255	1,100	419	6,042
1921	2,281	---	274	2,555	395	560	742	380	263	2,340	675	150	825	365	6,085
1922	3,233	29	470	3,732	510	661	352	250	268	2,041	1,368	140	1,508	620	7,901
1923	4,120	165	522	4,807	645	670	1,079	275	335	3,004	830	220	1,050	726	9,587
1924	4,121	594	331	5,046	881	282	1,034	277	314	2,788	480	225	705	560	9,099
1925	4,944	739	449	6,132	862	653	1,597	450	329	3,891	800	300	1,100	586	11,709
1926	4,318	922	306	5,546	698	599	1,287	450	282	3,316	1,250	580	1,830	332	11,024
1927	3,031	1,208	410	4,649	490	553	1,597	300	439	3,379	1,010	310	1,320	389	9,737
1928	3,358	1,387	556	5,301	642	575	1,402	428	483	3,530	890	401	1,291	452	10,574
1929	3,346	1,747	592	5,685	442	619	2,319	514	606	4,500	987	486	1,473	620	12,278
1930	3,141	2,011	710	5,862	376	625	3,096	852	729	5,678	1,102	696	1,798	795	14,133
1931	3,856	1,956	741	6,553	651	436	1,687	459	770	4,003	1,064	663	1,727	631	12,914
1932	5,403	992	385	6,780	465	516	859	275	422	2,537	872	322	1,194	494	11,005
1933	4,391	1,440	625	6,456	573	595	1,828	587	535	4,118	943	630	1,573	624	12,771
1934	4,396	1,084	683	6,163	563	485	579	525	683	2,835	1,072	708	1,780	615	11,393
1935	5,003	1,441	614	7,058	631	843	2,147	615	851	5,087	989	536	1,525	645	14,323
1936	2,599	1,470	670	4,739	675	447	1,708	765	527	4,122	1,119	876	1,995	543	11,405
1937	4,471	2,162	1,260	7,893	793	454	1,684	857	622	4,410	1,419	1,142	2,561	718	15,582
1938	4,676	1,671	758	7,105	923	637	2,344	512	743	5,159	1,395	864	2,259	745	15,268

[1]Includes Dark Red Kidney.

BROOMCORN—ACREAGE, PRODUCTION, AND VALUE, 1915-1938

Year	Acres	Yield per Acre, Pounds	Production, Tons	Price per Ton	Value	Value per Acre
1915	18,000	500	4,500	$ 75.00	$ 338,000	$18.78
1916	25,000	260	3,200	156.00	499,000	19.96
1917	30,000	340	5,100	282.00	1,438,000	47.93
1918	30,000	400	6,000	175.00	1,050,000	35.00
1919	11,000	425	2,300	100.00	230,000	20.91
1920	7,000	420	1,500	70.00	105,000	15.00
1921	9,000	415	1,900	45.00	86,000	9.56
1922	10,000	350	1,800	195.00	351,000	35.10
1923	48,000	365	8,800	145.00	1,276,000	26.58
1924	19,000	261	2,500	60.00	150,000	7.89
1925	15,000	250	1,900	140.00	266,000	17.73
1926	30,000	225	3,400	83.00	282,000	9.40
1927	35,000	330	5,800	120.00	696,000	19.89
1928	53,000	360	9,500	85.00	808,000	15.25
1929	64,000	286	9,200	106.00	975,000	15.23
1930	77,000	270	10,400	50.00	520,000	6.75
1931	45,000	250	5,600	36.00	202,000	4.48
1932	51,000	220	5,600	34.00	190,000	3.73
1933	55,000	160	4,400	95.00	418,000	7.60
1934	40,000	145	2,900	177.00	513,000	12.82
1935	60,000	100	3,000	47.00	141,000	23.50
1936	43,000	140	3,000	88.00	264,000	6.14
1937	32,000	130	2,100	54.00	113,000	3.53
1938	32,000	190	3,000	43.00	129,000	4.03

ALFALFA HAY—ACREAGE, PRODUCTION AND VALUE, 1924-1938

Year	Acres Harvested	Yield per Acre (Tons)	Production (Tons)	Price per Ton	Value	Value per Acre
1924	890,000	1.85	1,646,000	$11.70	$19,258,000	$21.60
1925	872,000	1.90	1,657,000	12.50	20,712,000	23.80
1926	854,000	2.10	1,793,000	9.20	16,496,000	19.30
1927	863,000	2.05	1,769,000	9.70	17,159,000	19.90
1928	811,000	2.00	1,622,000	12.70	20,599,000	25.40
1929	810,000	2.07	1,677,000	11.20	18,782,000	23.20
1930	826,000	2.00	1,652,000	9.50	15,694,000	19.00
1931	743,000	1.65	1,226,000	8.40	10,298,000	13.90
1932	706,000	1.75	1,236,000	7.00	8,652,000	12.20
1933	655,000	1.90	1,244,000	6.00	7,464,000	11.40
1934	601,000	1.57	944,000	12.50	11,800,000	19.60
1935	643,000	1.95	1,254,000	7.20	9,029,000	14.00
1936	656,000	1.95	1,279,000	8.80	11,255,000	17.20
1937	636,000	1.95	1,240,000	8.60	10,664,000	16.80
1938	661,000	2.10	1,388,000	6.70	9,300,000	14.07

WATERMELONS—ACREAGE, PRODUCTION, AND VALUE, 1918-1938

Year	Acres	Yield per Acre, Melons	Production, Melons	Price Per 1,000 Melons	Value	Value per Acre
1918	375	360	135,000	$150.00	$20,000	$53.33
1919	408	375	153,000	175.00	27,000	66.17
1920	830	315	261,000	150.00	39,000	47.00
1921	780	375	292,000	200.00	58,000	74.36
1922	660	350	231,000	180.00	42,000	63.63
1923	400	135	54,000	167.00	23,000	57.50
1924	380	300	114,000	128.00	15,000	39.90
1925	300	323	97,000	168.00	16,000	53.33
1926	300	361	108,000	95.00	10,000	33.33
1927	700	150	105,000	242.00	25,000	35.71
1928	900	319	287,000	150.00	43,000	47.78
1929	830	300	249,000	165.00	41,000	49.40
1930	840	320	269,000	170.00	46,000	54.76
1931	920	300	276,000	150.00	41,000	44.57
1932	1,000	320	320,000	90.00	29,000	29.00
1933	940	340	320,000	100.00	32,000	34.04
1934	930	200	186,000	120.00	22,000	23.66
1935	1,040	340	354,000	100.00	35,000	33.65
1936	1,200	330	396,000	150.00	59,000	49.17
1937	1,320	340	449,000	150.00	67,000	50.76
1938	1,050	315	331,000	100.00	33,000	31.43

TOMATOES FOR TABLE USE—ACREAGE, PRODUCTION, AND VALUE, 1918-1938

Year	Acres	Yield per Acre, Bus.	Production, Bushels	Price per Bu.	Value	Value per Acre
1918	610	286	174,000	$1.60	$ 278,000	$455.73
1919	650	321	209,000	1.29	270,000	415.45
1920	630	250	158,000	1.60	253,000	401.60
1921	180	250	45,000	1.65	74,000	411.11
1922	490	303	148,000	1.29	191,000	389.93
1923	970	214	208,000	1.76	366,000	377.35
1924	350	228	80,000	1.13	90,000	257.14
1925	580	303	176,000	1.20	211,000	363.80
1926	410	268	110,000	.76	84,000	204.88
1927	800	200	160,000	.85	136,000	170.00
1928	1,100	290	319,000	.90	287,000	261.00
1929	1,070	332	355,000	.95	337,000	315.00
1930	1,230	335	412,000	.80	330,000	268.29
1931	1,290	300	387,000	.60	232,000	179.84
1932	1,880	230	*432,000	.35	125,000	66.49
1933	1,320	300	396,000	.45	178,200	135.00
1934	1,240	170	211,000	.85	179,000	144.35
1935	1,610	280	451,000	.60	271,000	168.32
1936	1,900	250	475,000	.70	332,000	174.74
1937	2,400	265	636,000	.60	382,000	159.17
1938	2,200	180	396,000	.50	198,000	90.00

TOMATOES FOR MANUFACTURE—ACREAGE, PRODUCTION, AND VALUE, 1918-1938

Year	Acres	Yield per Acre, Tons	Production, Tons	Price per Ton	Value	Value per Acre
1918	2,440	8.0	19,500	$15.12	$ 295,000	$120.90
1919	2,600	9.1	23,700	12.90	306,000	117.70
1920	2,530	6.3	15,900	15.00	238,000	94.09
1921	730	6.0	4,400	9.00	40,000	54.80
1922	2,200	8.2	18,000	8.67	156,000	70.90
1923	2,860	5.0	14,300	9.00	129,000	45.10
1924	2,000	7.2	14,400	10.25	148,000	74.00
1925	3,040	8.5	25,800	11.50	297,000	97.70
1926	2,350	7.5	17,600	12.00	211,000	89.79
1927	2,000	7.0	14,000	12.00	168,000	84.00
1928	1,600	7.4	11,800	11.00	130,000	81.25
1929	2,030	8.7	17,700	11.00	195,000	96.06
1930	2,230	8.5	19,000	10.90	207,000	92.83
1931	2,500	7.0	17,500	10.50	184,000	73.60
1932	2,300	4.7	10,800	8.10	87,000	37.83
1933	1,400	6.8	9,500	8.70	83,000	59.29
1934	2,750	4.4	12,100	9.20	111,000	40.36
1935	3,200	5.3	17,000	10.20	173,000	54.06
1936	3,700	6.3	23,300	9.80	228,000	61.62
1937	4,700	5.4	25,400	10.60	269,000	57.23
1938	2,900	4.1	11,900	10.40	124,000	42.76

CELERY—ACREAGE, PRODUCTION, AND VALUE, 1918-1938

Year	Acres	Yield per Acre, Crates	Production, Crates	Price per Crate	Value	Value per Acre
1918	200	313	63,000	$2.00	$ 126,000	$630.00
1919	350	330	116,000	2.00	232,000	662.82
1920	410	300	123,000	1.67	205,000	500.00
1921	400	330	132,000	1.33	176,000	440.00
1922	600	300	180,000	1.91	344,000	573.34
1923	670	300	201,000	1.41	283,000	422.39
1924	720	345	248,000	2.51	622,000	863.88
1925	920	420	386,000	3.16	1,220,000	1,326.10
1926	940	300	282,000	1.22	344,000	366.02
1927	940	300	282,000	1.70	479,000	509.56
1928	900	300	270,000	1.65	446,000	495.56
1929	1,100	240	264,000	1.10	290,000	263.64
1930	950	260	247,000	.90	222,000	233.68
1931	950	220	209,000	1.20	251,000	264.21
1932	950	220	*209,000	.90	153,000	161.05
1933	950	225	214,000	1.40	300,000	315.79
1934	1,030	200	206,000	1.40	288,000	279.61
1935	1,180	240	283,000	1.00	283,000	239.83
1936	1,300	250	325,000	1.70	552,000	424.62
1937	1,200	270	324,000	1.90	616,000	513.33
1938	1,250	220	275,000	1.30	358,000	286.40

*Includes some quantities not harvested on account of market conditions and excluded in computing total value.

LETTUCE—ACREAGE, PRODUCTION, AND VALUE, 1918-1938

Year	Acres	Yield per Acre, Crates	Production, Crates	Price per Crate	Value	Value per Acre
1918	140	255	36,000	$3.50	$ 126,000	$900.00
1919	190	235	45,000	3.00	135,000	710.55
1920	730	250	182,000	1.80	323,000	449.32
1921	900	270	243,000	1.50	364,000	404.45
1922	6,000	180	1,080,000	1.71	1,847,000	307.83
1923	6,710	145	978,000	1.60	1,557,000	231.99
1924	5,600	85	476,000	2.16	1,028,000	183.57
1925	10,500	133	1,396,000	1.58	2,206,000	210.09
1926	13,240	115	1,523,000	1.43	2,178,000	164.50
1927	13,240	110	1,456,000	1.63	2,373,000	179.24
1928	8,800	115	1,012,000	1.07	1,083,000	123.07
1929	8,100	110	891,000	1.25	1,114,000	137.53
1930	7,440	90	670,000	.85	570,000	76.61
1931	6,650	90	598,000	1.30	777,000	116.84
1932	8,310	100	*831,000	.50	221,000	26.59
1933	5,630	100	563,000	1.00	563,000	100.00
1934	5,480	90	493,000	.80	394,000	71.90
1935	5,100	95	484,000	.70	339,000	66.47
1936	3,900	100	390,000	1.30	507,000	130.00
1937	4,700	100	470,000	1.00	470,000	100.00
1938	5,400	105	567,000	.90	510,000	94.44

CAULIFLOWER—ACREAGE, PRODUCTION, AND VALUE, 1922-1938

Year	Acres	Yield per Acre, Crates	Production, Crates	Price per Crate	Value	Value per Acre
1922	260	277	72,000	$1.82	$ 131,000	$504.00
1923	400	160	64,000	1.11	71,000	177.50
1924	400	160	64,000	1.80	115,000	288.00
1925	1,000	160	160,000	.71	114,000	114.00
1926	1,100	90	99,000	1.15	114,000	103.64
1927	1,160	290	336,000	1.78	598,000	515.52
1928	1,700	300	510,000	1.20	612,000	360.00
1929	3,200	360	1,152,000	.70	806,000	251.88
1930	2,800	320	896,000	.80	717,000	256.07
1931	3,900	260	1,014,000	.70	710,000	182.05
1932	4,480	240	*1,075,000	.40	360,000	80.36
1933	3,140	260	816,000	.40	326,400	103.95
1934	2,600	200	520,000	.45	234,000	90.00
1935	2,750	250	*688,000	.55	309,000	112.36
1936	3,200	220	704,000	.45	317,000	99.06
1937	2,720	220	598,000	.60	359,000	131.99
1938	3,000	250	*750,000	.40	210,000	70.00

DRY ONIONS—ACREAGE, PRODUCTION, AND VALUE, 1918-1938

Year	Acres	Yield per Acre Sacks	Production, Sacks	Price per Sack	Value	Value per Acre
1918	700	139	97,000	$ 1.75	$ 170,000	$242.85
1919	830	142	118,000	2.84	335,000	403.61
1920	760	194	147,000	1.26	185,000	243.42
1921	1,300	171	222,000	2.68	595,000	456.69
1922	1,900	160	304,000	.91	277,000	145.79
1923	2,620	142	372,000	1.90	707,000	269.85
1924	3,410	154	525,000	1.02	536,000	157.18
1925	3,520	185	651,000	1.37	892,000	253.41
1926	3,700	157	581,000	.88	511,000	138.11
1927	4,300	182	783,000	.80	626,000	145.58
1928	3,760	188	707,000	2.49	1,760,000	468.08
1929	7,000	210	*1,470,000	.80	1,110,000	158.57
1930	5,600	175	980,000	.56	549,000	98.03
1931	4,050	130	526,000	1.30	684,000	168.89
1932	5,670	165	936,000	.40	335,000	59.08
1933	4,150	157	652,000	.80	522,000	125.78
1934	4,440	120	533,000	.88	469,000	105.63
1935	4,000	205	820,000	.75	615,000	153.75
1936	4,200	165	693,000	.80	554,000	131.90
1937	4,400	230	1,012,000	1.30	1,316,000	299.00
1938	4,900	210	1,029,000	1.05	1,080,000	220.41

*Includes some quantities not harvested on account of market conditions and excluded in computing total value.

COMMERCIAL TRUCK CROPS FOR MARKET AND CANNING, ACRES HARVESTED, 1924-1938

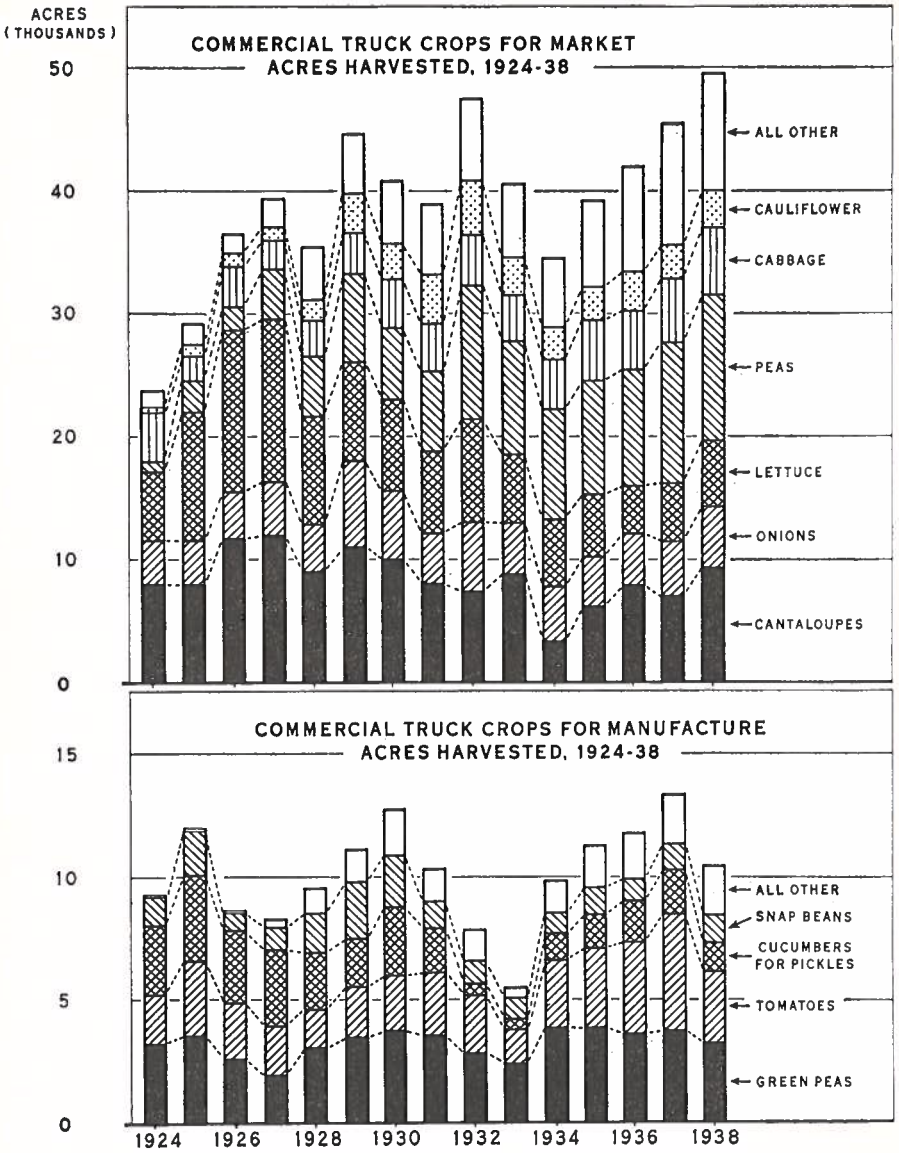

U. S. DEPARTMENT OF AGRICULTURE NEG. 49 AGRICULTURAL MARKETING SERVICE

APPLES, FEDERAL CENSUS APR. 1, 1930, JAN. 1, 1935
(Number of Trees and Quantities Harvested)

COUNTY	1930 CENSUS				1935 CENSUS			
	Farms Reporting	TREES		Bushels Harvested in 1929	Farms Reporting	TREES[1]		Bushels Harvested in 1934
		Bearing Age, No.	Non-Bearing Age, No.			Bearing Age, No.	Non-Bearing Age, No.	
Chaffee	125	10,067	751	5,841	111	7,287	221	6,982
Clear Creek	1	6	4	2	1	4	-----	4
Eagle	27	479	126	620	52	715	76	382
Gilpin	-----	-----	-----	-----	-----	-----	-----	-----
Grand	-----	-----	-----	-----	2	20	-----	5
Gunnison	2	320	-----	400	4	522	19	2,200
Jackson	-----	-----	-----	-----	-----	-----	-----	-----
Lake	-----	-----	-----	-----	-----	-----	-----	-----
Moffat	44	269	311	524	50	206	217	43
Park	-----	-----	-----	-----	-----	-----	-----	-----
Pitkin	21	286	2	265	30	400	53	311
Rio Blanco	29	620	61	570	40	575	75	128
Routt	13	90	40	130	10	52	15	-----
Summit	-----	-----	-----	-----	-----	-----	-----	-----
Teller	1	28	-----	-----	-----	-----	-----	-----
*Total Northwest Dist.	263	12,165	1,295	8,352	300	9,781	676	10,055
Boulder	705	21,150	4,684	58,711	839	21,299	2,565	34,241
Jefferson	746	31,294	5,133	28,899	460	21,570	4,019	47,646
Larimer	760	53,012	7,856	170,081	699	43,110	6,528	68,349
Logan	161	1,134	816	1,059	97	765	400	476
Morgan	81	788	308	640	74	478	134	349
Sedgwick	32	163	149	239	28	137	31	25
Weld	537	6,137	1,229	8,363	124	2,066	136	2,283
*Total N. Central & N. E. Dist.	3,022	113,678	20,175	267,992	2,321	89,425	13,813	153,369
Adams	238	6,463	2,447	18,940	126	3,997	2,738	11,956
Arapahoe	196	4,357	771	9,006	189	3,972	1,193	4,071
Cheyenne	27	175	201	31	13	132	20	8
Denver	10	255	200	310	46	330	56	141
Douglas	90	3,094	102	1,183	65	1,458	8	2,092
Elbert	50	408	154	252	21	149	32	32
El Paso	61	1,408	275	620	59	646	382	562
Kiowa	11	132	76	50	11	61	-----	-----
Kit Carson	68	327	256	57	23	122	58	24
Lincoln	57	370	200	198	7	62	2	24
Phillips	46	163	131	60	33	152	60	15
Washington	71	489	101	163	51	308	44	39
Yuma	171	1,599	374	1,500	53	573	77	35
*Total E. Central Dist.	1,096	19,240	5,288	32,370	697	11,962	4,670	18,999
Archuleta	19	676	914	75	33	1,599	22	3,216
Delta	827	423,932	34,941	1,189,442	815	369,525	10,801	661,045
Dolores	25	105	105	14	6	59	-----	4
Garfield	382	37,439	4,601	54,450	393	34,257	2,257	40,314
Hinsdale	-----	-----	-----	-----	-----	-----	-----	-----
La Plata	332	16,689	2,821	31,618	292	14,800	2,310	30,122
Mesa	633	105,950	3,147	284,250	488	59,987	1,524	64,390
Montezuma	320	48,403	6,621	122,816	323	47,798	3,562	69,913
Montrose	493	51,903	2,427	94,702	352	32,818	3,280	71,950
Ouray	25	343	71	219	22	344	-----	223
San Juan	-----	-----	-----	-----	-----	-----	-----	-----
San Miguel	22	505	22	364	27	665	16	76
*Total W. Central & S. W. Dist.	3,078	688,945	55,670	1,777,950	2,751	561,852	23,772	941,253
Alamosa	12	82	54	89	1	4	-----	1
Conejos	24	133	46	188	30	298	36	353
Costilla	65	934	134	1,434	32	389	86	659
Mineral	-----	-----	-----	-----	-----	-----	-----	-----
Rio Grande	21	187	28	444	26	286	106	324
Saguache	23	525	31	1,041	17	204	113	173
*Total S. Central Dist.	145	1,861	293	3,196	106	1,181	341	1,510
Baca	102	400	474	82	105	769	225	63
Bent	113	1,586	206	754	23	240	47	42
Crowley	106	8,829	2,565	6,706	31	1,631	578	20
Custer	17	616	18	483	16	421	5	177
Fremont	721	115,003	5,179	124,991	771	113,749	8,349	327,352
Huerfano	156	4,485	336	10,672	213	4,724	380	7,976
Las Animas	152	2,034	690	3,474	175	2,160	354	2,725
Otero	190	9,530	2,983	1,338	162	5,757	1,094	671
Prowers	115	3,564	428	1,054	56	461	176	20
Pueblo	331	11,250	1,453	11,916	411	10,298	1,533	2,724
*Total Southeast Dist.	2,003	157,297	14,332	161,470	1,963	140,210	12,741	341,770
State Total	9,607	993,186	97,053	2,251,330	8,138	814,411	56,013	1,466,956

*Indicates approximate location of District for which Counties are given above.

[1]Errata—As published in "Agricultural Statistics 1935" the figures in these two columns were reversed.

PEARS, FEDERAL CENSUS, APR. 1, 1930, JAN. 1, 1935
(Number of Trees and Quantities Harvested)

COUNTY	1930 CENSUS				1935 CENSUS			
	Farms Reporting	TREES		Bushels Harvested in 1929	Farms Reporting	TREES[1]		Bushels Harvested in 1934
		Bearing Age, No.	Non-Bearing Age, No.			Bearing Age, No.	Non-Bearing Age, No.	
Chaffee	14	23	8	13	16	41	6	23
Clear Creek	-----	-----	-----	-----	-----	-----	-----	-----
Eagle	3	5	6	5	8	22	-----	34
Gilpin	-----	-----	-----	-----	-----	-----	-----	-----
Grand	-----	-----	-----	-----	-----	-----	-----	-----
Gunnison	-----	-----	-----	-----	-----	-----	-----	-----
Jackson	-----	-----	-----	-----	-----	-----	-----	-----
Lake	-----	-----	-----	-----	-----	-----	-----	-----
Moffat	6	8	1,014	15	9	11	13	-----
Park	-----	-----	-----	-----	-----	-----	-----	-----
Pitkin	1	1	-----	1	6	15	3	2
Rio Blanco	2	2	2	-----	3	4	3	-----
Routt	-----	-----	-----	-----	1	2	-----	1
Summit	-----	-----	-----	-----	-----	-----	-----	-----
Teller	-----	-----	-----	-----	-----	-----	-----	-----
*Total Northwest Dist.	26	39	1,030	34	43	95	25	60
Boulder	23	25	13	30	15	19	13	4
Jefferson	37	105	161	23	21	95	26	37
Larimer	21	72	21	143	17	56	61	48
Logan	22	60	51	23	16	28	16	-----
Morgan	6	60	-----	10	8	8	10	-----
Sedgwick	8	14	14	22	6	16	-----	-----
Weld	33	150	75	155	4	15	-----	11
*Total N. Central & N. E. District	150	486	335	406	87	237	126	100
Adams	18	37	19	17	2	6	-----	5
Arapahoe	9	148	109	45	17	57	31	22
Cheyenne	7	22	13	2	5	19	-----	2
Denver	-----	-----	-----	-----	7	57	3	15
Douglas	2	4	-----	6	2	8	-----	3
Elbert	9	38	30	3	5	16	-----	1
El Paso	9	15	19	21	1	-----	1	-----
Kiowa	5	15	8	3	1	1	-----	-----
Kit Carson	23	35	67	3	9	25	9	1
Lincoln	7	12	7	3	2	2	-----	9
Phillips	10	20	24	4	14	16	36	7
Washington	13	60	1	21	8	18	9	-----
Yuma	43	159	63	92	13	66	4	1
*Total E. Central Dist.	155	565	360	220	86	291	93	66
Archuleta	12	26	62	58	18	92	4	141
Delta	313	9,375	2,688	18,327	261	9,355	649	19,349
Dolores	10	4	18	-----	2	10	-----	4
Garfield	120	587	95	778	139	693	90	908
Hinsdale	-----	-----	-----	-----	-----	-----	-----	-----
La Plata	169	1,446	101	1,905	150	1,025	86	2,035
Mesa	588	139,114	41,977	501,167	405	101,064	15,172	176,086
Montezuma	137	998	453	1,620	161	1,336	153	1,932
Montrose	174	768	112	1,037	91	747	17	901
Ouray	3	7	6	8	7	15	-----	-----
San Juan	-----	-----	-----	-----	-----	-----	-----	-----
San Miguel	8	25	-----	20	5	11	-----	10
*Total W. Central & S. W. Dist.	1,534	152,350	45,512	524,920	1,239	114,348	16,171	201,366
Alamosa	-----	-----	-----	-----	-----	-----	-----	-----
Conejos	-----	-----	-----	-----	1	4	-----	1
Costilla	23	51	29	91	17	35	13	84
Mineral	-----	-----	-----	-----	-----	-----	-----	-----
Rio Grande	-----	-----	-----	-----	1	-----	3	-----
Saguache	2	3	2	3	3	2	11	2
*Total S. Central Dist.	25	54	31	94	22	41	27	87
Baca	45	90	167	19	46	137	29	-----
Bent	29	84	15	22	3	2	6	-----
Crowley	11	30	4	3	2	5	-----	-----
Custer	2	14	-----	-----	1	2	-----	2
Fremont	257	1,351	218	2,045	315	1,371	279	3,953
Huerfano	12	31	13	57	4	13	3	-----
Las Animas	12	41	11	12	21	42	20	9
Otero	16	37	53	23	17	53	8	21
Prowers	29	74	38	17	23	61	8	11
Pueblo	31	54	22	28	23	74	1	8
*Total Southeast Dist.	444	1,806	541	2,226	455	1,765	354	4,004
State Total	2,334	155,300	47,809	527,900	1,932	116,777	16,796	205,683

*Indicates approximate location of District for which Counties are given above.
[1]Errata—As published in "Agricultural Statistics 1935" the figures in these two columns were reversed.

CUCUMBERS—ACRES HARVESTED FOR PICKLES—1927-1938
(Principal Producing Counties)

COUNTY	1927	1928	1929	1930	1931	1932	1933	1934	1935	1936	1937	1938
Adams	290	220	275	410	275	120	130	200	225	228	300	322
Arapahoe	10	10	---	---	---	---	---	20	20	---	---	10
Boulder	190	130	85	135	80	---	---	55	100	50	50	35
Jefferson	50	30	30	5	---	---	---	25	25	25	---	---
Larimer	30	70	60	---	---	---	---	30	60	---	140	60
Logan	210	150	140	120	135	70	60	---	---	40	26	25
Morgan	380	215	125	210	255	30	20	---	60	45	26	40
Weld	930	400	440	555	470	290	250	340	450	532	567	400
Total Denver and Northern Area	**2,090**	**1,225**	**1,155**	**1,435**	**1,215**	**510**	**460**	**670**	**940**	**920**	**1,109**	**892**
Bent	50	40	---	---	---	---	---	---	---	---	---	---
Crowley	80	200	395	275	---	---	---	---	---	---	---	---
Fremont	15	10	---	---	---	---	---	---	---	---	---	---
Las Animas	75	---	---	---	---	---	---	---	---	---	---	---
Otero	430	345	450	990	535	---	---	450	390	640	684	185
Prowers	75	20	---	---	---	---	---	---	30	---	---	---
Pueblo	180	300	---	---	---	---	---	30	40	20	---	43
Total Pueblo & Arkansas Valley Area	**905**	**915**	**845**	**1,265**	**535**	---	---	**480**	**460**	**660**	**684**	**228**
Delta	5	40	---	---	---	---	---	---	---	---	---	---
Mesa	120	50	---	100	70	---	---	---	---	80	---	40
Montezuma	---	---	---	---	---	---	---	---	---	---	---	---
Montrose	---	50	---	---	---	---	---	---	---	---	---	---
Total Western Slope Area	**125**	**140**	---	**100**	**70**	---	---	---	---	**80**	---	**40**
State Total	**3,130**	**2,300**	**2,000**	**2,800**	**1,820**	**510**	**460**	**1,150**	**1,400**	**1,700**	**1,860**	**1,200**

CANTALOUPES AND HONEY DEW MELONS—ACRES HARVESTED FOR MARKET—1927-1938
(Principal Commercial Counties)

County	1927	1928	1929	1930	1931	1932	1933	1934	1935	1936	1937	1938
Adams	50	20	70	105	110	160	180	140	200	125	125	200
Arapahoe	---	---	10	---	---	---	5	5	5	5	---	---
Boulder	10	15	25	---	20	10	20	15	15	10	5	10
Jefferson	6	5	5	10	10	10	30	20	25	20	10	10
Larimer	5	5	---	5	5	5	5	5	5	5	5	5
Logan	7	5	10	10	10	5	5	5	5	5	5	5
Morgan	5	5	5	5	10	5	10	10	10	10	10	10
Weld	140	90	135	135	160	190	160	150	170	185	250	260
Total Denver and Northern Area	**223**	**145**	**260**	**270**	**325**	**385**	**415**	**350**	**435**	**365**	**410**	**500**
Bent	1,800	1,250	1,955	1,290	1,430	1,680	1,230	920	700	1,100	900	1,390
Crowley	4,320	2,715	3,740	4,360	3,060	1,590	2,250	---	2,100	3,505	3,250	4,420
Fremont	10	---	5	10	30	20	20	20	30	25	30	10
Otero	4,950	4,350	4,360	2,950	2,030	2,505	3,220	930	950	1,035	1,000	1,300
Prowers	170	10	10	5	5	100	80	40	50	15	15	---
Pueblo	440	290	340	870	950	905	1,440	970	1,420	1,350	870	1,200
Total Pueblo & Arkansas Valley Area	**11,690**	**8,615**	**10,410**	**9,485**	**7,505**	**6,800**	**8,240**	**2,880**	**5,250**	**7,030**	**6,065**	**8,320**
Delta	25	20	30	45	25	25	30	25	40	25	20	20
Mesa	120	160	225	170	205	120	120	110	500	300	450	400
Montezuma	---	10	30	15	25	20	15	10	10	15	5	20
Montrose	---	---	---	---	---	---	---	5	5	50	50	40
Total Western Slope Area	**145**	**190**	**285**	**230**	**255**	**165**	**165**	**150**	**555**	**390**	**525**	**480**
State Total	**12,100**	**9,000**	**11,000**	**10,000**	**8,100**	**7,370**	**8,820**	**3,380**	**6,240**	**7,800**	**7,000**	**9,300**

TOMATOES—ACRES HARVESTED FOR MARKET—1927-1938
(Principal Commercial Counties)

COUNTY	1927	1928	1929	1930	1931	1932	1933	1934	1935	1936	1937	1938
Adams	70	75	25	65	60	90	90	70	100	100	110	150
Arapahoe	7	10	20	15	20	20	15	10	20	10	20	15
Boulder	20	10	15	20	20	20	20	20	35	30	40	30
Jefferson	180	310	330	405	410	450	470	350	550	550	400	350
Larimer	20	30	50	10	10	10	10	20	15	20	30	30
Logan	10	20	10	5	10	10	10	10	20	20	25	20
Morgan	15	25	15	5	10	10	10	10	15	20	50	50
Weld	240	230	200	240	260	250	220	230	260	300	500	450
Total Denver and Northern Area	**562**	**740**	**665**	**765**	**800**	**860**	**845**	**720**	**1,015**	**1,050**	**1,175**	**1,095**
Crowley	80	50	105	110	105	60	40	---	30	125	250	160
Fremont	15	50	120	115	135	140	120	30	130	130	100	60
Otero	---	20	---	20	30	25	25	90	60	135	100	70
Pueblo	90	135	100	135	130	140	130	220	140	180	250	400
Total Pueblo & Arkansas Valley Area	**185**	**255**	**325**	**380**	**400**	**365**	**315**	**340**	**360**	**570**	**700**	**690**
Delta	10	5	15	10	10	10	---	5	10	50	40	40
Garfield	3	4	5	5	5	10	10	10	10	10	20	10
Mesa	30	36	5	25	25	600	140	120	210	200	210	180
Montezuma	---	---	10	10	10	5	5	5	5	5	10	30
Montrose	3	---	5	10	5	---	---	---	---	10	50	20
Total Western Slope Area	**46**	**45**	**40**	**60**	**55**	**625**	**155**	**140**	**235**	**275**	**330**	**280**
State Total	**800**	**1,100**	**1,070**	**1,230**	**1,290**	**1,880**	**1,320**	**1,240**	**1,610**	**1,900**	**2,400**	**2,200**

TOMATOES—ACRES HARVESTED FOR MANUFACTURE—1927-1938
(Principal Producing Counties)

COUNTY	1927	1928	1929	1930	1931	1932	1933	1934	1935	1936	1937	1938
Adams	190	110	340	340	290	310	160	460	270	371	400	502
Boulder	40	80	125	160	190	200	110	180	200	180	150	150
Larimer	---	---	---	---	50	50	30	---	---	---	---	---
Weld	300	170	320	420	370	360	180	360	420	424	500	393
Crowley	---	---	---	---	---	---	---	---	250	198	350	165
Otero	970	765	780	760	920	1,040	710	1,220	1,480	1,965	2,130	1,440
Mesa	470	500	455	540	680	270	170	510	560	462	550	250
Total seven counties	**1,970**	**1,625**	**2,020**	**2,220**	**2,500**	**2,230**	**1,360**	**2,730**	**3,180**	**3,600**	**4,080**	**2,900**
State Total	**2,000**	**1,600**	**2,030**	**2,230**	**2,500**	**2,300**	**1,400**	**2,750**	**3,200**	**3,700**	**4,200**	**2,900**

CABBAGE (EARLY DOMESTIC)—ACRES HARVESTED FOR MARKET AND KRAUT—1927-1938
(Principal Commercial Counties)

COUNTY	1927	1928	1929	1930	1931	1932	1933	1934	1935	1936	1937	1938
Adams	485	497	530	565	510	460	270	220	320	370	460	590
Arapahoe	15	8	123	110	105	90	80	90	75	60	90	80
Boulder	65	110	60	70	75	80	80	60	100	75	85	50
Jefferson	40	72	35	50	55	80	60	50	75	45	55	70
Larimer	5	10	10	15	15	20	15	10	10	5	10	15
Logan	3	2	1	5	5	10	10	5	10	10	10	10
Morgan	4	3	5	5	5	5	5	10	15	10	5	10
Weld	370	456	380	570	495	620	540	480	710	750	800	750
Total Denver and Northern Area	987	1,158	1,144	1,390	1,265	1,365	1,060	925	1,315	1,325	1,515	1,575
Alamosa	---	---	---	---	---	20	15	15	25	25	20	10
Conejos	---	---	---	---	---	5	5	55	70	75	70	100
Costilla	---	5	---	10	10	25	25	200	225	235	300	350
El Paso	---	11	32	35	35	15	10	5	5	5	10	15
Fremont	35	40	49	85	100	120	80	90	105	65	75	80
Las Animas	4	2	15	7	3	3	---	---	---	---	---	5
Otero	2	2	---	2	10	10	10	---	---	---	5	5
Pueblo	20	35	93	130	135	155	160	100	175	150	90	60
Total San Luis Valley and Pueblo Area	61	95	189	269	293	353	305	465	605	555	570	625
Delta	1	---	4	5	3	3	5	5	5	5	10	5
Mesa	10	7	12	10	15	10	10	10	15	10	5	5
Montezuma	3	---	2	2	2	2	---	---	---	---	---	---
Montrose	8	---	10	10	10	---	---	---	---	5	10	5
Total Western Slope Area	22	7	28	27	30	15	15	15	20	20	25	15
State Total	1,100	1,300	1,400	1,700	1,600	1,760	1,400	1,420	1,970	1,930	2,120	2,230

CABBAGE (LATE DANISH)—ACRES HARVESTED FOR MARKET AND KRAUT—1927-1938
(Principal Commercial Counties)

COUNTY	1927	1928	1929	1930	1931	1932	1933	1934	1935	1936	1937	1938
Adams	265	208	270	300	315	310	300	400	365	325	375	350
Arapahoe	10	20	42	50	60	45	35	275	50	40	50	70
Boulder	95	170	90	100	85	90	80	130	90	90	60	60
Jefferson	110	130	140	125	90	100	90	130	135	110	110	120
Larimer	35	26	35	35	25	35	30	50	30	20	20	30
Logan	12	18	14	15	15	20	20	20	35	30	20	15
Morgan	6	16	15	10	5	10	10	20	25	20	10	15
Weld	750	776	870	1,010	940	1,160	1,180	1,150	1,180	1,225	1,350	1,550
Total Denver and Northern Area	1,283	1,364	1,476	1,645	1,535	1,770	1,745	2,175	1,910	1,860	1,995	2,210
Alamosa	---	---	---	---	5	10	10	15	20	20	20	20
Conejos	1	---	5	5	15	10	5	40	75	30	40	50
Costilla	---	2	15	35	65	85	70	110	270	500	550	570
El Paso	15	8	33	40	35	15	---	---	---	10	20	40
Fremont	40	62	106	105	120	105	90	85	95	50	60	60
Las Animas	6	---	15	3	2	2	---	---	---	---	---	---
Otero	3	6	15	3	30	15	15	---	---	---	50	10
Pueblo	90	140	142	260	310	320	315	170	380	225	200	150
Total San Luis Valley and Pueblo Area	155	218	331	451	582	562	505	420	840	835	940	900
Delta	2	---	6	5	2	2	5	5	10	5	5	5
Mesa	20	9	18	15	15	15	10	5	5	5	5	5
Montezuma	---	---	3	3	3	3	---	---	---	---	---	---
Montrose	7	---	10	10	5	10	5	10	15	10	20	10
Total Western Slope Area	29	9	37	33	25	30	20	20	30	20	30	20
State Total	1,500	1,600	1,900	2,200	2,200	2,390	2,300	2,630	2,830	2,770	3,100	3,250

CAULIFLOWER—ACRES HARVESTED—1927-1938
(Principal Commercial Counties)

COUNTY	1927	1928	1929	1930	1931	1932	1933	1934	1935	1936	1937	1938
Adams	140	113	220	200	210	220	190	160	200	210	210	260
Arapahoe	---	2	5	---	---	---	5	5	10	15	15	25
Boulder	10	13	10	---	---	---	5	5	5	5	---	---
Jefferson	105	73	70	85	85	110	70	80	80	65	60	60
Larimer	5	6	5	---	---	---	---	---	---	---	---	---
Logan	---	---	---	---	---	---	---	---	---	---	---	---
Morgan	---	---	---	---	---	---	---	---	---	---	---	---
Weld	5	9	---	---	---	---	10	10	10	10	10	15
Total Denver and Northern Area	**265**	**216**	**310**	**285**	**295**	**330**	**280**	**260**	**305**	**305**	**295**	**360**
Chaffee	25	9	20	20	20	20	15	10	10	5	---	---
Custer	40	62	160	95	135	200	120	125	125	125	25	---
Fremont	80	94	130	175	185	240	140	140	120	120	100	90
Huerfano	---	---	75	25	50	120	40	20	15	15	10	10
Las Animas	---	---	---	---	---	40	---	---	25	25	10	10
Otero	---	4	60	20	10	---	5	10	---	5	---	---
Pueblo	400	628	900	830	1,380	1,350	675	220	240	260	200	110
Total Pueblo and Canon City Areas	**545**	**797**	**1,345**	**1,165**	**1,780**	**1,970**	**995**	**525**	**535**	**555**	**345**	**220**
Alamosa	60	80	110	100	145	160	85	65	70	75	50	40
Conejos	40	57	285	195	240	310	200	200	160	160	100	120
Costilla	210	525	1,145	1,040	1,430	1,690	1,550	1,520	1,630	1,985	1,850	2,220
Rio Grande	12	14	---	10	10	20	20	20	40	80	50	40
Total San Luis Valley Area	**322**	**676**	**1,540**	**1,345**	**1,825**	**2,180**	**1,855**	**1,805**	**1,900**	**2,300**	**2,050**	**2,420**
State Total	**1,160**	**1,700**	**3,200**	**2,800**	**3,900**	**4,480**	**3,140**	**2,600**	**2,750**	**3,200**	**2,720**	**3,000**

SNAP BEANS—ACRES HARVESTED FOR CANNING AND MARKET—1927-1938
(Principal Commercial Counties)

COUNTY	1927	1928	1929	1930	1931	1932	1933	1934	1935	1936	1937	1938
Adams	240	400	520	515	360	445	460	480	545	550	700	900
Arapahoe	60	90	20	20	25	20	20	20	20	10	10	10
Boulder	75	80	120	115	225	205	180	50	160	150	100	50
Jefferson	90	100	75	120	150	140	150	80	150	100	90	70
Larimer	90	130	60	290	40	20	20	20	15	65	100	110
Logan	10	10	---	5	5	---	---	---	---	---	70	40
Morgan	20	30	---	20	20	20	20	20	30	---	10	---
Weld	280	565	1,285	1,280	830	735	610	690	715	1,200	1,720	1,570
Total Denver and Northern Area	**865**	**1,405**	**2,080**	**2,365**	**1,655**	**1,585**	**1,460**	**1,360**	**1,635**	**2,075**	**2,800**	**2,750**
Crowley	30	40	40	40	40	10	10	50	45	15	---	---
Fremont	50	100	335	380	390	350	340	190	350	225	300	270
Huerfano	5	---	5	10	10	10	---	---	25	25	30	10
Las Animas	30	220	10	10	10	---	10	10	10	10	---	50
Otero	140	400	565	320	225	150	120	215	160	175	190	90
Pueblo	90	190	330	440	390	435	445	415	560	500	600	650
Total Pueblo & Arkansas Valley Areas	**345**	**950**	**1,285**	**1,200**	**1,065**	**955**	**925**	**880**	**1,150**	**950**	**1,120**	**1,070**
Alamosa	---	---	---	---	---	---	---	---	---	25	25	30
Conejos	---	---	---	---	---	---	---	40	120	50	20	10
Costilla	---	---	---	---	---	---	---	20	---	20	30	50
Rio Grande	---	---	---	---	---	---	---	20	50	75	30	20
Total San Luis Valley Area	---	---	---	---	---	---	---	**80**	**170**	**170**	**105**	**110**
Delta	45	75	40	95	60	15	15	35	25	5	---	5
Mesa	130	230	15	15	20	5	10	115	65	15	5	10
Montrose	35	95	365	160	175	25	15	35	40	10	30	50
Total Western Slope Area	**210**	**400**	**420**	**270**	**255**	**45**	**40**	**185**	**130**	**30**	**35**	**65**
State Total	**1,460**	**2,800**	**3,800**	**3,850**	**2,990**	**2,600**	**2,440**	**2,470**	**3,100**	**3,320**	**4,100**	**4,000**

FRUITS AND VEGETABLES—INSPECTED FOR SHIPMENT BY MOTOR TRUCKS

(Compiled from Reports of the Fruit and Vegetable Inspection Service)

DISTRICT	APPLES (Thousand Pounds)				PEACHES (Thousand Pounds)			
	1935-36	1936-37	1937-38	1938-39	1935-36	1936-37	1937-38	1938-39
Western Colorado	13,539	11,712	9,716	18,013	14,183	14,305	20,881	27,215
Denver	1,573	8,655	8,875	6,845	3	33	448	85
Platte Valley	770	209	797	*	52	16	74	*
Arkansas Valley	133	413	43	121	214	220	17	------
San Luis Valley	847	2,374	1,024	5,620	------	160	21	50
Total	**16,862**	**23,363**	**20,455**	**30,599**	**14,452**	**14,734**	**21,441**	**27,350**
	PEARS				**MIXED FRUIT**			
Western Colorado	3,790	4,758	2,612	6,322	------	1,300	566	1,482
Denver	------	------	98	52	------	17	193	18
Platte Valley	------	2	------	*	------	------	11	*
Arkansas Valley	13	17	9	9	------	13	------	------
San Luis Valley	32	64	38	52	------	95	2	42
Total	**3,835**	**4,841**	**2,757**	**6,435**	**------**	**1,425**	**772**	**1,542**
	CANTALOUPES				**HONEY DEWS and MISCELLANEOUS**			
Western Colorado	15	12	13	3	3	5	5	------
Denver	9	93	211	863	11	10	235	636
Platte Valley	------	300	554	*	------	198	349	*
Arkansas Valley	4,545	3,875	2,756	3,198	756	1,635	571	891
San Luis Valley	------	2	4	14	------	------	3	------
Total	**4,569**	**4,282**	**3,538**	**4,078**	**770**	**1,848**	**1,163**	**1,527**
	WATERMELONS				**LETTUCE**			
Western Colorado	14	8	2	------	------	82	94	14
Denver	2	190	169	935	862	975	1,869	1,964
Platte Valley	206	200	413	*	13	3	16	*
Arkansas Valley	404	385	314	351	18	48	------	62
San Luis Valley	------	------	19	------	153	348	564	570
Total	**626**	**783**	**917**	**1,286**	**1,046**	**1,456**	**2,543**	**2,610**
	PEAS				**BEANS**			
Western Colorado	9	------	------	------	------	------	------	------
Denver	113	42	112	62	------	------	39	------
Platte Valley	------	------	------	*	------	------	8	*
Arkansas Valley	------	------	9	10	2	------	4	------
San Luis Valley	------	10	50	23	------	------	------	4
Total	**122**	**52**	**171**	**95**	**2**	**------**	**51**	**4**
	CABBAGE				**CAULIFLOWER**			
Western Colorado	15	5	2	35	1	------	------	265
Denver	1,188	909	1,673	13,447	170	------	21	------
Platte Valley	3,525	2,708	4,730	*	------	------	------	*
Arkansas Valley	1,132	183	712	1,974	153	29	------	18
San Luis Valley	5,186	3,349	6,552	7,669	68	196	128	63
Total	**11,046**	**7,154**	**13,669**	**23,125**	**392**	**225**	**149**	**346**
	TOMATOES				**MIXED VEGETABLES**			
Western Colorado	11	18	71	90	500	632	335	1,646
Denver	1	------	4	2	80	650	658	8,023
Platte Valley	------	------	------	*	81	4,908	4,840	*
Arkansas Valley	------	8	------	------	733	249	216	319
San Luis Valley	------	------	------	------	5,258	5,850	5,454	7,598
Total	**12**	**26**	**75**	**92**	**6,652**	**12,289**	**11,503**	**17,586**
	POTATOES				**ONIONS**			
Western Colorado	9,488	5,616	10,720	18,351	209	318	730	762
Denver	252	1,882	2,925	66,468	70	28	729	2,106
Platte Valley	38,493	65,004	70,379	*	474	1,222	1,400	*
Arkansas Valley	1,030	1,944	1,363	977	16,057	12,250	16,730	29,625
San Luis Valley	52,685	60,477	71,169	77,752	------	15	129	27
Total	**101,948**	**134,923**	**156,556**	**163,548**	**16,810**	**13,833**	**19,718**	**32,520**

*Denver and Platte Valley Districts are combined in reports for the 1938-39 season.

CERTIFIED SEED POTATOES, 1938 (Varieties, by Counties)

COUNTY	R. McClure and Perf. Peachblow		Bliss Triumph		Irish Cobbler		Katahdin		Brown Beauty and Chippewa		Other Varieties	
	Acres	Bushels	Acres	Bushels	Acres	Bushels	Acres	Bushels	Acres	Bushels	Acres	Bushels
Eagle	3	850	---	-----	---	-----	---	-----	---	-----	---	-----
Gunnison	---	-----	---	-----	---	-----	---	-----	---	-----	7	1,375
Jackson	---	-----	2	200	---	-----	1	100	---	-----	---	-----
Moffat	---	-----	20	2,500	2	330	---	-----	---	-----	---	-----
Park	15	1,400	1	15	---	-----	---	-----	---	-----	---	-----
Pitkin	---	-----	---	-----	---	-----	---	-----	---	-----	8	2,500
Rio Blanco	---	-----	7	1,700	---	-----	---	-----	---	-----	---	-----
Routt	---	-----	105	13,635	---	-----	3	900	---	-----	---	-----
Teller	78	18,100	21	5,500	15	3,000	---	-----	---	-----	---	-----
Total	96	20,350	156	23,550	17	3,330	4	1,000	---	-----	15	3,875
Logan	---	-----	20	1,200	10	750	---	-----	---	-----	---	-----
Morgan	---	-----	---	-----	6	2,000	---	-----	---	-----	---	-----
Sedgwick	---	-----	125	15,000	65	6,300	---	-----	---	-----	---	-----
Weld	---	-----	165	39,570	46	14,700	39	11,200	26	7,350	17	3,460
Total	---	-----	310	55,770	127	23,750	39	11,200	26	7,350	17	3,460
Archuleta	1	100	7	100	---	-----	---	-----	4	100	---	-----
Delta	---	-----	1	200	---	-----	1	110	---	-----	---	-----
Dolores	---	-----	40	4,300	70	9,000	---	-----	---	-----	5	1,200
Garfield	7	1,400	---	-----	3	250	---	-----	---	-----	6	2,300
La Plata	---	-----	---	-----	---	-----	15	2,050	---	-----	---	-----
Mesa	---	-----	---	-----	28	2,610	---	-----	---	-----	---	-----
Montezuma	---	-----	15	3,050	139	22,950	---	-----	---	-----	---	-----
Montrose	---	-----	16	1,000	8	1,050	7	550	---	-----	---	-----
San Miguel	---	-----	---	-----	---	-----	4	400	---	-----	---	-----
Total	8	1,500	79	8,650	248	35,860	27	3,110	4	100	11	3,500
Alamosa	15	6,160	---	-----	14	600	---	-----	4	1,330	---	-----
Conejos	67	7,030	---	-----	---	-----	---	-----	---	-----	1	50
Rio Grande	655	234,860	3	500	---	-----	15	2,450	16	2,500	8	2,200
Saguache	111	25,150	---	-----	---	-----	---	-----	---	-----	---	-----
Total	848	273,200	3	500	14	600	15	2,450	20	3,830	9	2,250
State Total	952	295,050	548	88,470	406	63,540	85	17,760	50	11,280	52	13,085

CERTIFIED SEED POTATOES (State Totals)

VARIETY	Production by Varieties			Production, All Varieties 1928-1938	
	Acres	Yield Per Acre (Bu.)	Production (Bushels)	Year	Bushels
Bliss Triumph	548	161	88,470	1928	58,000
Perfect Peachblow	425	309	131,450	1929	72,000
Red McClure	527	310	163,600	1930	52,000
Irish Cobbler	406	156	63,540	1931	96,000
Brown Beauty	24	164	3,930	1932	123,000
Katahdin	85	209	17,760	1933	506,000
Russet Burbank	14	305	4,275	1934	425,000
Rural New Yorker	3	193	580	1935	352,000
Chippewa	26	283	7,350	1936	470,000
Russet Rural	29	241	6,980	1937	414,000
White Rose	6	208	1,250	1938	489,000
	2,093		489,185		

ESTIMATED PRICE OF FARM PRODUCTS RECEIVED BY COLORADO PRODUCERS AS OF THE 15TH OF THE MONTH—Continued

BARLEY
(Cents per bushel)

Year	Jan.	Feb.	Mar.	April	May	June	July	Aug.	Sept.	Oct.	Nov.	Dec.
1910	68	68	72	66	70	76	74	69	62	60	60	63
1911	64	58	56	60	62	65	68	68	68	66	67	68
1912	65	68	76	86	86	81	81	60	55	49	52	46
1913	46	48	44	48	49	48	48	52	56	55	54	56
1914	59	59	58	60	60	58	56	57	60	64	60	56
1915	60	66	66	66	64	60	58	58	52	48	50	55
1916	58	57	62	66	64	64	62	69	76	76	81	85
1917	88	88	101	128	146	142	125	119	114	105	104	111
1918	123	134	151	159	149	135	124	125	132	120	--	124
1919	128	133	131	116	122	138	152	143	126	130	128	123
1920	122	124	136	146	147	148	144	137	106	--	73	65
1921	62	60	--	--	62	63	--	60	55	--	--	40
1922	41	44	46	46	46	48	50	50	45	49	58	58
1923	60	61	65	75	78	67	58	54	50	52	54	50
1924	49	51	53	52	55	57	64	68	65	70	71	76
1925	86	90	90	79	79	84	75	67	60	62	58	57
1926	57	57	56	58	61	55	56	48	55	54	54	55
1927	58	59	61	64	65	69	70	62	58	55	54	56
1928	59	63	67	73	75	76	74	51	46	48	52	55
1929	60	60	63	62	61	58	57	54	54	56	56	57
1930	56	52	53	53	55	53	42	44	43	41	39	36
1931	35	34	35	35	35	32	30	23	25	22	29	29
1932	30	29	29	31	30	29	26	20	20	19	18	18
1933	17	17	17	22	25	26	36	30	29	27	30	27
1934	29	30	31	31	31	39	41	61	70	71	73	80
1935	82	82	82	81	76	67	57	41	42	43	42	45
1936	43	43	43	43	43	41	49	68	70	70	71	74
1937	75	81	82	87	86	82	62	50	52	51	49	47
1938	47	48	47	47	47	45	32	27	28	28	28	30
1939	30	31	30	29	31	36	34	35	--	--	--	--

WHEAT
(Cents per bushel)

Year	Jan.	Feb.	Mar.	April	May	June	July	Aug.	Sept.	Oct.	Nov.	Dec.
1910	98	99	98	97	96	98	96	94	90	86	84	80
1911	78	77	77	79	82	83	88	86	80	80	82	84
1912	84	84	87	92	94	94	92	82	76	76	76	70
1913	72	75	75	75	74	73	72	72	74	74	76	76
1914	74	75	76	78	78	77	76	78	81	81	84	90
1915	107	121	118	118	120	104	95	92	82	84	83	84
1916	93	97	94	91	91	88	92	112	128	135	145	145
1917	148	152	156	180	220	242	232	210	200	194	190	192
1918	190	190	192	193	192	195	200	198	194	192	194	194
1919	198	195	194	201	203	206	204	196	194	198	200	210
1920	216	212	212	215	225	234	226	212	196	178	152	136
1921	138	138	130	108	112	118	96	86	86	82	76	78
1922	80	94	102	99	99	90	84	84	78	84	90	92
1923	95	96	99	100	100	94	80	72	79	84	84	86
1924	84	83	84	82	84	82	95	105	100	115	118	127
1925	142	163	155	133	139	141	128	145	138	129	136	145
1926	152	147	135	131	132	127	111	108	105	107	110	109
1927	110	113	109	111	109	119	118	109	107	105	103	107
1928	108	109	115	118	132	127	114	83	80	85	85	87
1929	89	93	95	89	84	80	91	101	100	98	91	95
1930	96	90	84	89	84	84	68	64	63	57	53	54
1931	52	51	51	51	52	45	32	28	30	33	46	42
1932	43	42	40	40	39	36	34	36	35	33	32	30
1933	31	32	33	42	55	55	80	66	62	57	65	58
1934	61	62	61	59	60	70	74	84	89	87	89	95
1935	92	90	91	91	90	81	80	85	94	102	94	92
1936	94	92	90	87	81	79	91	103	103	104	104	108
1937	117	116	116	118	113	109	106	93	90	84	76	76
1938	84	82	76	69	66	66	56	45	46	46	48	49
1939	51	50	51	51	56	55	50	48	--	--	--	--

ESTIMATED PRICE OF FARM PRODUCTS RECEIVED BY COLORADO PRODUCERS AS OF THE 15TH OF THE MONTH—Continued

ALFALFA
(Dollars per ton)

Year	Jan.	Feb.	Mar.	April	May	June	July	Aug.	Sept.	Oct.	Nov.	Dec.
1910	---	---	---	---	---	---	---	---	---	---	---	---
1911	---	---	---	---	---	---	---	---	---	---	---	---
1912	---	---	---	---	---	---	---	---	---	---	---	---
1913	---	---	---	---	---	---	---	---	---	---	---	---
1914	---	---	---	---	---	---	---	---	---	6.60	7.70	7.00
1915	8.50	7.80	8.30	8.50	9.00	7.80	7.70	7.40	7.50	7.50	8.70	8.10
1916	9.00	8.80	9.50	9.70	10.50	11.50	10.20	10.50	9.60	9.70	9.85	11.50
1917	12.10	12.60	13.20	14.60	20.10	19.30	13.60	14.80	15.00	15.30	17.40	18.90
1918	18.20	18.20	16.80	15.60	15.50	14.50	14.30	15.26	17.00	17.20	17.20	17.40
1919	17.90	18.20	20.50	21.00	22.70	20.10	18.20	18.00	18.10	18.10	17.50	19.00
1920	19.50	19.90	19.00	20.10	22.60	21.60	18.30	17.20	14.50	14.00	12.50	11.70
1921	8.50	8.00	8.80	8.50	8.75	8.50	6.00	5.50	5.00	5.70	5.00	4.70
1922	4.40	6.50	7.00	7.50	7.50	7.00	7.00	9.00	9.80	9.80	10.40	11.50
1923	12.30	12.20	13.40	13.80	16.00	14.60	12.00	11.00	10.10	10.00	12.40	12.90
1924	11.00	11.50	11.00	11.00	11.30	11.00	10.00	10.30	11.00	11.50	11.70	12.20
1925	12.50	12.80	12.90	11.40	12.60	11.70	12.20	12.60	12.40	12.00	12.60	13.40
1926	13.30	11.80	11.30	12.10	10.80	10.10	9.60	9.80	9.40	9.70	10.00	10.00
1927	9.00	8.30	8.50	9.00	8.70	9.50	8.50	9.00	9.10	9.50	9.60	9.30
1928	9.10	9.00	10.00	10.20	11.90	11.20	10.20	10.40	11.40	12.30	12.30	13.10
1929	13.80	14.30	14.80	14.60	14.50	13.50	12.40	11.70	12.30	12.10	12.10	11.60
1930	11.60	11.30	10.30	9.70	9.90	9.50	9.20	9.00	9.80	10.00	9.20	9.50
1931	9.00	8.20	7.80	8.00	8.20	7.60	6.80	8.10	7.40	7.20	8.00	8.70
1932	8.60	8.60	8.70	9.00	8.50	7.50	6.30	6.50	7.00	6.70	6.70	6.00
1933	6.30	5.70	6.00	6.00	6.60	6.10	6.90	6.40	6.40	6.40	6.00	5.90
1934	5.80	5.80	5.60	5.60	5.70	6.60	7.60	11.30	12.40	12.50	12.50	13.10
1935	13.10	13.20	12.70	14.50	15.50	12.50	8.50	7.70	7.40	7.40	7.40	7.10
1936	7.20	7.10	6.90	6.70	6.90	6.90	7.30	8.90	9.30	9.30	9.20	9.10
1937	8.90	8.70	8.60	9.40	9.00	8.40	8.40	8.30	8.80	9.00	8.80	8.80
1938	9.20	8.50	8.70	9.30	8.50	7.70	7.40	6.80	6.90	7.10	7.10	6.70
1939	6.60	6.50	6.70	6.50	6.40	6.50	7.20	7.80	---	---	---	---

BEANS, DRY
(Dollars per 100 pounds)

Year	Jan.	Feb.	Mar.	April	May	June	July	Aug.	Sept.	Oct.	Nov.	Dec.
1910	---	---	---	---	---	---	---	---	4.32	4.50	4.33	4.70
1911	4.15	5.08	4.93	4.77	4.87	5.07	5.08	5.27	5.42	4.72	5.13	4.75
1912	4.60	4.43	4.42	4.82	4.65	4.25	4.23	3.92	3.83	3.93	3.18	3.00
1913	3.50	3.58	2.88	3.00	2.80	3.33	3.33	2.92	3.17	4.08	4.17	4.00
1914	3.58	3.42	3.50	3.83	3.75	3.75	3.50	4.17	4.90	3.83	3.33	3.33
1915	3.58	4.38	4.43	3.87	4.40	4.83	3.75	3.83	3.33	3.83	3.80	4.12
1916	4.73	4.78	4.27	4.87	5.17	5.17	6.33	5.83	7.00	5.00	5.83	6.83
1917	7.50	7.50	7.92	9.00	13.67	14.33	13.17	10.50	9.67	8.67	8.00	7.33
1918	8.00	8.17	8.33	8.33	8.67	8.67	8.58	7.92	8.00	7.33	7.33	6.67
1919	6.67	5.92	5.33	5.00	5.00	5.33	5.33	5.83	6.17	5.50	5.83	6.00
1920	6.42	6.33	5.83	5.92	6.17	6.17	6.17	6.17	6.00	5.50	5.25	4.73
1921	3.00	3.67	3.75	4.00	3.67	4.33	4.50	4.50	4.50	4.50	4.50	4.58
1922	4.50	4.83	5.50	5.58	5.88	6.00	5.83	5.42	5.33	5.42	7.33	7.83
1923	7.50	8.67	8.33	8.33	8.08	8.25	7.67	7.83	6.57	7.00	6.17	5.17
1924	5.00	4.92	4.92	4.50	4.33	4.50	4.33	4.75	5.00	5.67	5.17	4.83
1925	5.33	5.83	6.00	6.33	6.83	6.05	6.33	6.50	4.75	4.98	4.00	4.67
1926	3.70	3.98	3.80	3.90	4.20	4.50	5.00	4.70	4.30	4.40	4.80	4.90
1927	4.90	4.90	5.00	5.50	5.60	5.80	5.90	6.10	6.15	5.10	4.40	4.55
1928	4.95	5.40	5.60	6.10	6.10	6.30	6.20	5.40	4.75	5.00	5.20	5.70
1929	5.80	5.95	5.90	6.25	6.05	6.20	6.25	6.25	6.25	5.30	4.90	4.60
1930	4.30	4.20	4.30	4.15	4.30	4.30	4.00	4.25	4.40	3.20	2.45	2.15
1931	2.15	2.15	2.10	1.95	1.80	1.65	1.60	1.50	1.50	1.30	1.95	1.50
1932	1.45	1.25	1.20	1.25	1.20	1.20	1.15	1.30	1.70	1.70	1.50	1.50
1933	1.60	1.75	1.95	2.85	3.75	3.85	3.80	4.35	3.30	2.55	3.15	2.60
1934	2.80	2.80	2.80	2.65	2.60	2.85	3.40	4.10	5.35	5.40	5.50	5.50
1935	5.75	5.95	5.95	5.90	5.95	5.80	5.00	3.90	3.35	2.85	2.40	2.20
1936	2.60	2.70	2.50	2.50	2.40	2.25	3.00	3.05	3.35	4.00	4.30	4.45
1937	4.90	5.30	5.30	5.30	5.10	5.30	5.10	4.65	3.75	3.90	3.25	3.40
1938	3.70	3.50	3.70	3.70	4.15	4.65	4.65	3.80	3.15	3.20	3.30	3.25
1939	3.50	3.50	3.60	3.50	3.75	3.35	3.25	3.30	---	---	---	---

ESTIMATED PRICE OF FARM PRODUCTS RECEIVED BY COLORADO PRODUCERS AS OF THE 15TH OF THE MONTH—Continued

HOGS
(Dollars per 100 pounds)

Year	Jan.	Feb.	Mar.	April	May	June	July	Aug.	Sept.	Oct.	Nov.	Dec.
1910	7.60	7.50	9.00	8.80	8.20	9.00	8.50	7.80	8.50	8.20	8.00	7.70
1911	7.60	7.60	7.20	6.30	6.20	5.60	5.70	6.90	7.00	6.20	6.00	6.10
1912	6.00	5.90	6.00	6.90	7.00	6.90	6.80	7.20	7.40	7.60	7.60	7.50
1913	7.20	7.10	7.50	7.90	7.80	7.70	7.80	7.80	7.60	7.70	7.70	7.40
1914	7.30	7.70	7.60	7.70	7.70	7.70	7.70	8.10	8.30	7.70	7.50	6.80
1915	6.90	6.40	6.50	6.60	6.80	6.90	7.00	7.20	6.80	7.10	6.50	6.10
1916	6.00	6.60	7.70	7.80	8.20	8.10	8.30	8.50	9.00	8.30	8.60	8.70
1917	9.10	10.10	12.20	14.00	14.20	14.30	13.50	14.90	16.20	17.30	15.50	15.70
1918	15.20	14.80	15.70	15.60	15.80	15.40	15.50	17.00	17.30	16.20	15.50	15.60
1919	15.30	15.00	15.20	17.20	17.90	17.90	19.20	19.40	16.50	14.50	12.80	12.70
1920	12.70	13.20	13.30	13.00	12.90	12.50	13.00	12.90	13.70	13.70	11.50	8.40
1921	7.30	7.80	8.60	7.80	7.10	6.60	8.00	8.60	7.10	6.80	6.80	5.80
1922	6.00	7.50	9.00	8.90	8.80	9.00	8.90	8.70	8.50	8.20	7.50	7.00
1923	7.30	7.20	7.10	7.10	6.50	6.00	6.30	6.50	7.70	7.00	6.50	6.10
1924	6.30	6.00	6.10	6.30	6.10	6.00	6.00	8.30	8.00	8.70	8.20	7.80
1925	8.80	9.30	12.20	11.50	10.00	10.40	12.20	12.10	11.70	11.20	10.60	10.30
1926	10.60	11.60	11.60	11.30	11.70	12.60	13.10	11.90	12.00	12.30	11.70	10.70
1927	10.60	10.80	10.60	10.40	9.30	8.50	8.60	9.60	10.20	10.50	9.10	8.50
1928	7.70	7.50	7.50	7.50	8.40	8.60	9.60	9.90	11.00	9.60	8.70	7.80
1929	8.00	8.70	9.70	10.00	9.70	9.70	10.30	10.50	9.80	9.40	8.80	8.40
1930	8.70	9.00	9.30	8.90	8.80	8.90	8.20	8.50	9.40	8.80	8.30	7.40
1931	7.20	6.70	6.80	6.00	6.20	5.60	6.00	6.20	5.40	4.40	4.30	3.50
1932	3.40	3.20	3.70	3.40	2.60	2.60	4.10	3.80	3.60	3.05	2.80	2.45
1933	2.40	2.65	2.95	3.05	3.60	3.80	3.80	3.70	3.60	4.10	3.80	2.70
1934	2.85	3.70	3.70	3.45	2.90	3.30	3.70	4.90	6.00	5.00	5.00	5.30
1935	7.10	7.30	8.40	8.20	8.30	8.80	8.70	10.80	10.40	9.50	8.90	8.90
1936	9.00	9.50	9.40	9.50	8.70	9.30	9.30	10.10	9.90	9.30	8.80	9.40
1937	9.70	9.00	9.20	9.20	9.40	10.20	10.90	11.50	10.60	9.70	8.20	7.40
1938	7.50	7.60	8.60	8.00	7.40	8.30	9.00	8.00	8.40	7.60	7.60	6.80
1939	7.10	7.20	7.20	6.70	6.40	6.10	6.30	5.30	---	---	---	---

BEEF CATTLE
(Dollars per 100 pounds)

Year	Jan.	Feb.	Mar.	April	May	June	July	Aug.	Sept.	Oct.	Nov.	Dec.
1910	5.70	6.00	4.80	6.00	5.80	6.20	5.50	4.60	4.50	4.90	4.50	4.20
1911	5.00	5.00	5.00	5.00	4.90	5.00	4.80	4.40	4.70	4.00	4.60	4.60
1912	4.80	4.90	5.20	5.70	6.00	5.90	5.70	5.40	5.60	5.80	5.60	6.10
1913	6.00	6.10	6.30	6.50	6.90	6.70	6.70	6.50	6.30	6.30	6.70	6.60
1914	6.50	6.90	6.70	6.90	6.90	7.00	7.00	6.50	6.70	6.00	6.30	6.50
1915	6.60	6.70	6.60	6.50	7.00	7.00	6.60	6.60	6.20	6.20	6.30	6.00
1916	6.30	6.50	6.70	7.00	7.10	7.40	7.50	7.30	6.70	6.60	6.60	7.10
1917	7.80	7.80	8.40	9.30	9.30	10.20	10.00	8.50	8.70	9.00	8.80	8.80
1918	8.60	9.50	9.90	11.00	12.40	11.80	11.00	10.90	9.00	9.20	9.90	9.90
1919	11.00	11.10	11.20	12.20	12.00	11.80	10.50	10.50	9.20	9.20	9.00	8.70
1920	9.00	8.90	9.20	9.20	9.40	10.00	9.50	8.80	8.70	6.70	7.20	6.20
1921	6.30	5.60	6.90	6.40	6.10	5.80	5.80	5.40	4.60	4.50	4.60	4.60
1922	4.90	5.50	5.80	6.00	6.20	6.40	6.30	5.80	5.70	5.60	5.50	5.70
1923	5.80	5.70	6.20	6.30	6.50	6.50	6.40	5.70	6.00	5.30	5.30	5.20
1924	6.00	5.60	6.00	6.40	6.50	6.40	6.20	5.60	5.70	5.30	5.00	5.50
1925	5.60	5.60	6.80	7.80	6.90	7.10	6.80	7.10	6.30	6.30	6.40	6.20
1926	6.50	7.10	7.30	7.70	7.00	7.40	7.10	7.10	6.80	6.50	6.60	6.50
1927	6.60	6.80	7.20	8.00	7.90	8.00	8.20	7.70	7.30	8.10	8.00	8.90
1928	9.00	9.40	8.80	9.10	10.10	9.80	9.50	10.10	10.40	10.10	9.80	9.10
1929	9.40	9.30	10.10	10.40	10.30	10.20	10.90	11.20	9.70	9.30	9.20	9.20
1930	9.30	9.10	9.20	9.20	9.10	9.00	7.90	7.00	7.10	7.20	7.10	7.30
1931	7.20	6.50	6.50	6.50	5.90	5.30	5.60	5.70	5.50	5.00	4.90	4.00
1932	3.90	3.60	4.10	4.10	3.90	4.20	4.90	4.50	4.30	3.80	3.65	3.40
1933	3.30	3.30	3.45	3.65	4.15	4.25	4.30	3.90	3.80	3.55	3.45	3.05
1934	3.50	3.65	3.80	4.10	4.10	4.45	4.10	3.85	3.90	3.70	4.10	4.00
1935	5.10	6.80	6.90	7.30	7.50	7.50	6.80	6.40	6.60	6.50	6.20	6.40
1936	6.50	6.20	6.50	6.80	6.60	6.70	6.20	6.00	6.50	6.10	6.30	6.80
1937	7.00	7.10	7.40	7.30	8.00	8.30	8.60	8.80	8.10	7.70	7.00	6.40
1938	6.30	6.00	6.40	6.80	7.10	6.90	7.10	6.70	6.90	6.80	6.80	6.90
1939	7.20	7.60	7.50	7.60	7.50	7.40	7.10	7.10	---	---	---	---

ESTIMATED PRICE OF FARM PRODUCTS RECEIVED BY COLORADO PRODUCERS AS OF THE 15TH OF THE MONTH—Continued

LAMBS
(Dollars per 100 pounds)

Year	Jan.	Feb.	Mar.	April	May	June	July	Aug.	Sept.	Oct.	Nov.	Dec.
1910	7.00	7.50	4.30	---	5.90	7.40	6.70	5.80	6.00	6.30	5.30	5.60
1911	6.50	5.80	4.80	5.60	6.20	5.10	5.30	6.50	5.40	4.50	4.60	5.10
1912	5.00	5.30	6.10	6.60	7.50	6.80	7.00	6.00	5.80	5.60	5.80	6.20
1913	6.70	6.60	7.00	7.30	6.60	6.00	6.50	6.30	5.60	5.50	5.70	5.70
1914	6.70	6.50	6.80	7.30	7.00	7.20	7.40	7.20	6.00	6.00	6.10	7.40
1915	7.20	7.20	7.60	8.10	8.40	8.00	7.90	7.20	7.00	7.00	7.30	7.70
1916	7.70	8.50	9.50	8.70	10.00	10.00	9.80	9.30	8.50	9.00	9.00	10.00
1917	11.40	12.00	12.20	12.90	14.20	15.30	13.70	13.50	14.60	16.30	15.50	15.70
1918	15.80	16.00	14.80	17.80	17.10	15.70	15.70	15.50	16.60	14.30	13.00	13.60
1919	14.20	14.30	14.50	15.70	14.60	15.20	13.80	15.50	14.60	12.30	12.80	13.20
1920	14.80	16.70	16.40	15.70	16.20	16.10	13.40	11.10	11.30	11.10	11.10	8.20
1921	8.40	7.30	8.00	7.30	7.90	8.00	8.10	7.00	5.50	6.00	5.80	6.00
1922	8.00	10.40	12.40	12.40	12.00	10.70	11.10	10.50	10.30	10.80	11.00	11.00
1923	11.20	11.50	12.30	12.00	12.70	12.00	11.20	10.50	11.50	11.80	11.00	11.50
1924	11.40	11.60	12.00	12.50	13.00	12.70	11.50	11.00	11.20	11.40	11.80	12.20
1925	14.00	14.50	14.70	12.60	12.70	12.80	12.50	12.90	13.20	12.90	13.40	13.40
1926	14.30	12.60	12.00	11.30	12.00	12.90	12.60	11.50	12.00	12.00	11.80	11.70
1927	11.20	11.30	12.40	13.00	13.00	13.50	13.00	12.60	11.90	12.00	12.80	11.80
1928	11.80	13.00	13.30	14.10	12.80	15.20	12.50	12.90	12.90	12.40	12.00	12.10
1929	12.90	13.40	14.00	14.60	14.20	13.10	12.80	12.30	11.90	12.00	11.70	11.40
1930	11.70	10.00	9.20	8.70	9.10	9.80	9.00	7.60	7.30	6.50	6.70	6.60
1931	7.10	7.60	7.70	7.80	8.10	7.30	6.20	5.90	5.40	5.00	4.70	3.80
1932	4.30	4.80	5.80	5.50	4.80	4.70	4.90	4.70	4.60	4.20	4.10	4.20
1933	4.70	4.40	4.40	4.45	5.50	5.20	5.20	5.50	5.50	5.40	5.50	5.10
1934	6.40	7.60	7.40	7.90	8.10	7.10	6.00	5.50	4.90	4.90	5.30	5.30
1935	7.80	7.90	7.60	7.60	7.80	6.90	6.80	7.00	8.10	8.20	8.30	8.60
1936	8.60	8.90	9.20	9.70	9.70	9.10	8.40	8.40	8.00	7.90	7.70	7.70
1937	8.60	8.90	10.30	11.00	11.40	10.00	9.20	9.50	9.20	9.00	8.20	7.90
1938	7.70	6.90	8.00	7.70	7.40	7.30	7.50	7.20	7.20	7.00	7.60	7.60
1939	8.10	8.10	8.00	8.70	8.80	8.50	7.80	7.60	---	---	---	---

MILK COWS
(Dollars per head)

Year	Jan.	Feb.	Mar.	April	May	June	July	Aug.	Sept.	Oct.	Nov.	Dec.
1910	42.90	39.70	44.70	47.00	42.80	48.00	51.00	45.00	45.00	45.50	46.50	46.00
1911	51.00	49.00	49.10	48.00	50.00	52.00	50.00	48.00	48.30	47.00	49.00	49.70
1912	49.30	51.00	52.90	54.00	55.00	55.20	55.00	57.20	55.80	56.20	57.30	59.20
1913	59.00	58.20	63.50	66.40	67.80	66.90	62.20	67.00	67.00	69.00	66.60	60.70
1914	67.50	68.00	69.00	70.00	68.60	70.00	75.00	70.00	73.00	77.00	76.10	72.90
1915	76.00	76.00	75.40	72.20	72.30	73.00	73.60	72.00	73.50	74.10	78.50	77.10
1916	72.10	72.00	76.00	75.00	75.80	78.00	76.60	82.00	75.20	72.70	75.00	80.00
1917	79.00	80.20	83.40	84.00	88.50	92.00	90.00	88.80	90.20	87.40	90.50	91.50
1918	89.30	92.20	87.90	92.10	96.50	95.50	88.40	94.30	93.00	90.00	97.80	92.00
1919	93.00	91.30	92.00	90.20	96.00	95.00	91.00	96.00	96.40	91.70	86.50	92.80
1920	86.10	92.60	96.50	97.00	97.20	92.80	92.60	100.70	87.00	85.00	82.00	65.50
1921	69.00	64.00	69.00	68.00	63.00	62.50	63.00	63.00	60.00	62.00	60.00	58.00
1922	60.00	60.00	63.50	65.00	68.00	68.00	65.00	63.00	59.00	55.00	53.00	56.00
1923	56.00	59.20	56.70	55.50	58.50	60.00	58.00	57.20	60.00	57.50	53.00	53.10
1924	55.00	55.00	57.00	58.00	58.00	57.90	55.00	57.00	56.50	53.00	51.00	48.00
1925	50.00	48.00	54.40	53.50	53.40	52.60	52.50	56.60	51.50	51.60	54.00	52.80
1926	58.20	59.60	61.00	61.00	61.00	61.00	63.00	64.00	58.00	56.00	59.00	63.00
1927	61.00	64.00	68.00	71.00	70.00	69.00	69.00	69.00	69.00	72.00	74.00	72.00
1928	75.00	80.00	82.00	82.00	84.00	86.00	88.00	88.00	93.00	92.00	89.00	84.00
1929	86.00	86.00	87.00	88.00	91.00	92.00	93.00	93.00	92.00	87.00	89.00	84.00
1930	85.00	80.00	74.00	73.00	75.00	76.00	68.00	63.00	64.00	62.00	61.00	59.00
1931	58.00	56.00	56.00	56.00	52.00	50.00	49.00	48.00	45.00	42.00	40.00	38.00
1932	38.00	36.00	36.00	37.00	37.00	37.00	34.00	31.00	31.00	27.00	28.00	27.00
1933	26.00	27.00	27.00	27.00	30.00	32.00	33.00	30.00	30.00	29.00	29.00	26.00
1934	26.00	27.00	28.00	29.00	29.00	28.00	27.00	24.00	27.00	28.00	28.00	29.00
1935	30.00	36.00	39.00	41.00	44.00	44.00	43.00	41.00	43.00	43.00	44.00	45.00
1936	45.00	47.00	48.00	49.00	49.00	49.00	47.00	49.00	51.00	52.00	52.00	50.00
1937	51.00	50.00	52.00	54.00	54.00	52.00	52.00	55.00	51.00	52.00	51.00	53.00
1938	50.00	52.00	50.00	50.00	53.00	53.00	52.00	51.00	51.00	53.00	52.00	53.00
1939	54.00	53.00	55.00	57.00	58.00	54.00	53.00	55.00	---	---	---	---

ESTIMATED PRICE OF FARM PRODUCTS RECEIVED BY COLORADO PRODUCERS AS OF THE 15TH OF THE MONTH—Continued

BUTTER
(Cents per pound)

Year	Jan.	Feb.	Mar.	April	May	June	July	Aug.	Sept.	Oct.	Nov.	Dec.
1910	33	33	32	28	28	28	28	30	31	32	32	32
1911	32	28	27	26	24	24	24	25	27	28	30	32
1912	33	32	30	29	28	27	26	27	28	30	32	31
1913	31	30	30	28	27	28	28	28	29	31	32	31
1914	31	30	28	28	26	25	25	26	29	30	31	32
1915	32	30	28	27	26	26	24	26	26	28	29	30
1916	30	28	28	28	28	27	27	28	30	32	34	36
1917	36	34	34	36	38	36	36	38	41	43	44	46
1918	46	45	44	42	40	40	40	42	45	51	56	58
1919	58	50	46	52	51	48	50	52	54	57	62	66
1920	63	56	57	59	56	52	53	54	56	57	58	53
1921	46	42	40	40	34	27	29	34	37	40	42	39
1922	32	28	29	30	30	29	29	30	32	36	42	46
1923	45	44	44	42	41	40	38	38	41	43	45	45
1924	45	44	42	40	36	35	38	36	33	38	36	40
1925	40	35	37	36	37	37	38	40	41	43	49	45
1926	50	41	40	42	40	41	39	39	42	42	43	46
1927	45	44	45	45	43	41	40	40	42	45	44	46
1928	47	45	45	45	43	43	42	43	44	46	46	47
1929	47	46	46	45	45	44	43	44	45	45	42	42
1930	38	37	37	37	39	33	31	37	40	38	37	33
1931	29	28	29	29	26	25	24	27	29	33	29	28
1932	23	22	22	20	19	19	18	20	20	20	21	22
1933	22	18	18	19	21	22	24	21	21	22	22	19
1934	19	23	23	23	22	23	24	26	27	27	30	30
1935	31	36	31	34	29	26	26	26	28	29	32	34
1936	34	34	31	32	27	30	34	34	36	33	33	34
1937	35	34	35	33	32	32	33	34	35	36	36	38
1938	35	32	31	29	27	26	28	27	27	28	29	30
1939	28	27	26	25	25	25	25	25	--	--	--	--

EGGS
(Cents per dozen)

Year	Jan.	Feb.	Mar.	April	May	June	July	Aug.	Sept.	Oct.	Nov.	Dec.
1910	36	30	24	22	22	24	24	26	28	31	33	35
1911	34	28	22	18	18	18	20	22	24	27	31	36
1912	36	30	26	22	20	20	21	23	25	29	33	34
1913	32	27	22	17	15	17	19	21	22	29	35	37
1914	38	26	20	16	16	17	20	19	24	24	30	33
1915	32	24	18	16	15	17	17	20	21	27	33	36
1916	32	30	16	15	17	20	20	22	27	30	40	45
1917	40	37	25	27	29	31	29	34	40	40	45	50
1918	46	49	30	29	29	30	32	39	41	47	54	62
1919	59	36	35	33	36	35	36	42	45	53	62	72
1920	60	45	38	36	37	35	39	47	50	56	60	72
1921	59	30	25	20	17	19	25	25	25	38	48	52
1922	34	29	19	17	22	19	19	21	25	33	44	48
1923	37	28	20	19	19	19	20	25	31	37	46	48
1924	39	33	18	19	20	21	23	26	32	36	45	51
1925	53	32	23	24	23	25	27	33	33	37	50	48
1926	36	27	21	23	23	23	25	27	30	37	47	50
1927	37	28	20	19	18	18	21	23	28	36	43	43
1928	39	26	22	20	22	22	24	28	30	35	43	48
1929	35	32	28	22	21	22	25	28	31	37	46	49
1930	35	33	20	20	19	18	18	20	25	29	34	32
1931	21	14	15.5	15.6	11.5	12.6	14.5	17.8	18.7	23.0	28.0	31.0
1932	19.0	14.0	9.0	9.0	9.2	9.9	11.3	14.3	15.0	22.0	26.0	28.0
1933	23.0	10.2	8.7	8.3	12.0	9.0	10.5	12.0	14.1	20.4	24.2	24.1
1934	15.0	12.0	11.0	11.4	11.0	11.0	12.5	14.6	22.0	26.0	30.0	29.9
1935	23.0	23.0	17.0	18.0	20.2	21.2	22.0	24.0	26.0	29.0	33.7	31.5
1936	22.2	22.6	16.4	15.9	17.8	18.2	20.0	23.4	26.3	29.8	34.0	32.0
1937	25.5	22.3	18.3	18.9	16.2	16.2	18.1	20.6	23.2	26.8	29.4	29.1
1938	22.9	16.0	15.2	14.1	16.6	16.6	18.8	19.7	22.6	25.5	29.6	29.0
1939	17.1	15.3	14.8	13.8	12.9	13.1	14.7	15.3	--	--	--	--

ESTIMATED PRICE OF FARM PRODUCTS RECEIVED BY COLORADO PRODUCERS AS OF THE 15TH OF THE MONTH

WHOLE MILK (WHOLESALE)
(Dollars per 100 pounds)

Year	Jan.	Feb.	Mar.	Apr.	May	June	July	Aug.	Sept.	Oct.	Nov.	Dec.
1910	1.95	1.85	1.65	1.50	1.40	1.35	1.40	1.45	1.55	1.70	1.80	1.95
1911	2.05	1.95	1.70	1.50	1.40	1.40	1.40	1.45	1.55	1.60	1.75	1.95
1912	2.05	1.90	1.65	1.55	1.40	1.35	1.35	1.40	1.50	1.60	1.70	1.90
1913	2.00	1.85	1.70	1.50	1.40	1.40	1.50	1.50	1.55	1.75	1.90	2.00
1914	2.00	2.00	1.75	1.45	1.35	1.35	1.40	1.45	1.50	1.75	1.90	2.00
1915	2.00	2.00	1.75	1.50	1.30	1.30	1.40	1.45	1.50	1.55	1.70	1.85
1916	1.90	1.85	1.70	1.50	1.40	1.40	1.40	1.45	1.50	1.90	2.00	2.25
1917	2.25	2.25	2.20	2.15	2.05	2.05	2.25	2.45	2.80	2.95	3.00	3.05
1918	3.00	2.95	2.85	2.70	2.50	2.50	2.55	2.75	3.05	3.30	3.75	3.75
1919	3.80	3.45	3.15	2.90	2.70	2.70	2.90	3.25	3.35	3.45	3.55	3.60
1920	3.60	3.40	3.10	2.95	2.85	2.80	2.95	3.05	3.05	3.10	3.00	2.90
1921	2.70	2.65	2.40	2.30	1.95	1.80	1.85	1.95	2.00	2.10	2.05	2.00
1922	1.80	1.70	1.70	1.65	1.60	1.55	1.65	1.65	1.85	1.95	2.15	2.40
1923	2.45	2.40	2.30	2.20	2.05	2.00	2.10	2.20	2.25	2.40	2.55	2.55
1924	2.50	2.35	2.20	2.05	1.90	1.80	1.80	1.85	1.90	1.95	2.05	2.15
1925	2.15	2.10	2.05	1.95	1.80	1.85	1.85	2.05	2.20	2.25	2.35	2.40
1926	2.40	2.30	2.15	2.00	1.85	1.80	1.80	1.85	2.05	2.10	2.30	2.40
1927	2.40	2.15	2.10	2.00	1.90	1.90	1.90	1.95	2.05	2.10	2.20	2.30
1928	2.30	2.15	2.00	1.95	1.85	1.85	1.85	1.90	2.10	2.15	2.25	2.30
1929	2.35	2.25	2.15	2.10	1.90	1.90	1.95	2.15	2.25	2.30	2.30	2.20
1930	2.10	1.95	1.85	1.85	1.75	1.70	1.65	1.75	1.95	2.00	2.05	1.95
1931	1.65	1.60	1.55	1.50	1.30	1.30	1.30	1.40	1.50	1.50	1.55	1.40
1932	1.30	1.20	1.20	1.10	1.05	.95	1.00	1.15	1.20	1.25	1.20	1.20
1933	1.10	1.00	1.00	1.00	1.05	1.10	1.15	1.10	1.20	1.20	1.20	1.10
1934	1.15	1.25	1.25	1.15	1.10	1.15	1.20	1.35	1.50	1.60	1.70	1.70
1935	1.75	1.80	1.65	1.65	1.50	1.40	1.35	1.45	1.50	1.55	1.75	1.75
1936	1.75	1.70	1.65	1.55	1.45	1.45	1.70	1.75	1.95	2.05	2.05	2.05
1937	2.05	1.95	1.95	1.95	1.70	1.70	1.80	1.80	1.90	1.95	2.00	1.95
1938	1.90	1.75	1.60	1.50	1.35	1.30	1.30	1.35	1.40	1.45	1.50	1.50
1939	1.40	1.35	1.30	1.20	1.20	1.25	1.30	1.30	---	---	---	---

GRAIN SORGHUMS
(Dollars per 100 pounds)

Year	Jan.	Feb.	Mar.	Apr.	May	June	July	Aug.	Sept.	Oct.	Nov.	Dec.
1919	2.34	2.50	2.50	2.50	2.68	2.86	3.39	3.21	2.68	2.86	2.14	2.32
1920	2.23	2.14	2.32	1.96	2.68	2.32	2.32	1.96	2.14	1.93	1.50	.82
1921	.86	.86	.71	.80	.86	.98	.86	.89	.86	.86	.93	.82
1922	.68	.89	.95	1.07	1.11	1.16	1.07	1.25	1.00	1.07	1.25	1.34
1923	1.52	1.70	1.79	1.57	1.61	1.79	1.75	1.52	1.39	1.36	1.43	1.25
1924	1.25	1.25	1.29	1.29	1.21	1.16	1.25	1.34	1.43	1.57	1.61	1.55
1925	2.05	2.04	1.66	1.79	1.79	1.79	1.50	1.79	1.52	1.21	1.46	1.38
1926	1.34	1.34	1.25	1.25	1.25	1.34	1.43	1.43	1.34	1.25	1.16	1.07
1927	1.07	1.07	1.07	1.16	1.25	1.43	1.52	1.43	1.34	1.16	1.16	1.16
1928	1.25	1.34	1.43	1.43	1.43	1.43	1.43	1.34	1.25	1.25	1.16	1.07
1929	1.07	1.16	1.16	1.16	1.25	1.25	1.43	1.52	1.61	1.43	1.43	1.43
1930	1.43	1.34	1.34	1.43	1.52	1.52	1.52	1.61	1.61	1.43	1.16	.89
1931	.80	.80	.80	.89	.89	.89	.80	.63	.54	.54	.54	.45
1932	.45	.36	.36	.36	.36	.36	.45	.45	.36	.32	.30	.30
1933	.30	.33	.35	.45	.70	.77	1.10	.95	.82	.77	.70	.65
1934	.69	.77	.88	.99	.95	1.04	1.20	1.35	1.45	1.55	1.70	1.90
1935	2.00	2.40	3.00	3.00	3.50	3.00	2.40	1.45	1.45	1.25	1.10	1.00
1936	1.05	1.05	1.10	1.10	1.10	1.10	1.35	1.59	1.75	1.65	1.60	1.75
1937	1.80	1.90	1.80	1.85	1.85	1.95	1.80	1.60	1.30	1.05	.80	.85
1938	.85	.80	.80	.85	.86	.96	.80	.68	.75	.60	.47	.53
1939	.57	.59	.64	.60	.66	.75	.75	.80	---	---	---	---

LIVESTOCK INVENTORY AND VALUE

There were more stock sheep, hogs, and chickens on Colorado farms January 1, 1939, than a year earlier, and fewer sheep and lambs in feed lots. There were also fewer beef cattle, and milk cows, and the number of both horses and mules continued to decline.

The number of stock sheep increased 3 per cent, chickens 12 per cent, and hogs 10 per cent; while total cattle decreased 3 per cent, horses 5 per cent, and mules 4 per cent. The inventory value of all livestock on farms January 1, 1939, (including chickens) totalled $87,599,000, compared with $86,879,000 a year earlier and $94,417,000 January 1, 1937. The 1939 value was significantly higher, compared with the low value January 1, 1933, of $48,771,000, and significantly lower compared with the high value January 1, 1930, of $133,891,000.

All Cattle—The number of all cattle and calves was estimated at 1,447,000 head, compared with 1,492,000 January 1, 1938, and 1,570,000 January 1, 1937. The decline in numbers during 1938 was primarily in steers and heifers. The total value for January, 1939, was placed at $50,463,000, compared with $46,826,000 a year earlier. The value per head increased from $31.40 to $34.90 during 1938. The number of cattle in Colorado reached the peak of recent years January 1, 1934, with 1,733,000 head.

Milk Cows—The number of milk cows declined slightly to 243,000 head, compared with 245,000 January 1, 1938, and 253,000 January 1, 1937. Value per head at $48.00 was up $2.00 from the January 1, 1938, level, and total value increased from $11,270,000 to $11,664,000. The 1939 number of milk cows was 57,000 less than the record number of 300,000 head on January 1, 1934. Numbers declined sharply following the drought of that year and have not recovered since, but grade and quality of milking animals has improved.

Sheep—The number of stock sheep, at 1,718,000 head, was up 3 per cent from the January 1, 1938, total of 1,668,000 head, and compared with 1,737,000 January 1, 1937. Aged ewes were marketed rather liberally in 1938, but these disposals were offset by larger holdings of ewe lambs. The number of sheep and lambs in feed lots totalled 1,090,000 head, compared with 1,185,000 January 1, 1938, and 1,030,000 January 1, 1937. The total value of all sheep and lambs January 1, 1939, was $16,760,000, compared with $17,356,000 a year earlier, and $17,216,000 two years preceding.

Hogs—The increase in hog numbers was relatively large and on January 1, 1939, Colorado farmers had 278,000 hogs, compared with 253,000 one year previous and 298,000 two years previous. Much of the increase during 1938 was in sows bred for spring litters, which promised to be 45 per cent larger in 1939 than in 1938. Although the increase in inventory numbers during 1938 was fairly large, hog production in Colorado was still at a low level and below a desirable minimum. The inventory value of hogs January 1, 1939, was $2,868,000, compared with $2,485,000 January 1, 1938, and $3,369,000 January 1, 1937. Value per head January 1, 1939, at $10.30 was 50 cents higher than a year earlier.

Horses—Horse numbers continued the decline which began 20 years previously when Colorado had 440,000 head. On January 1, 1939, numbers totalled 237,000 head, compared with 249,000 January 1, 1938, and 259,000 January 1, 1937. Deaths due to advanced age and failure to raise sufficient colts for replacement, together with increased use of power machinery accounts for this sharp decline of over 200,000 head in the 20-year period. Not only were numbers smaller, but values were lower. Twenty years ago Colorado horses averaged $91.00 per head, while on January 1, 1939, this average was $59.00, and on January 1, 1938, $68.00. The total value of horses January 1, 1939, was $14,066,000 against $16,813,000 January 1, 1938.

Mules—Mules on farms January 1, 1939, totalled only 15,000 head, compared with 16,000 January 1, 1938. The 1939 number was less than half the peak number of 38,000 head January 1, 1925. Value per head decreased from $85.00 to $77.00 during 1938. The total value January 1, 1939, was $1,162,000 compared with $1,365,000 a year earlier.

Chickens—The number of chickens increased sharply during 1938, and on January 1, 1939, the total was 3,800,000 head, compared with 3,390,000 one year preceding and 3,580,000 two years preceding. Value per head was unchanged, but total value increased from $2,034,000 to $2,280,000 on January 1, 1939.

1 to 1½ million lambs annually. The lamb feeding industry is a natural complement of the beet sugar industry. Feeding of these animals is the most advantageous means of utilizing the beet top and beet pulp, by-products of the growing and manufacture of sugar beets. Sugar beets are grown as a general cash crop in the four feeding areas of Northern Colorado, the Arkansas Valley, the Western Slope sections and the San Luis Valley of Southcentral Colorado. Locally raised feed grains and alfalfa provide most of the additional grain and hay needed for a balanced fattening ration. (See page 130.)

Fattening of cattle in the four feeding sections, while done on a smaller scale than lamb feeding, is none the less an important part of the agricultural industry in these sections, particularly the Northern Colorado area. From 100,000 to 175,000 cattle are fattened in these sections annually. (See page 132.)

TRENDS IN LIVESTOCK INDUSTRY IN RECENT YEARS

The number of all cattle increased from 1928 to 1934. On January 1 of that year the number at 1,773,000 head was the largest since 1919. The 1934 drouth resulted in extensive liquidation during 1934 and 1935. Numbers decreased gradually thereafter and on January 1, 1939, the state had only 1,447,000 head of cattle and calves. It appears that numbers during the next few years may stabilize at this level or one slightly lower. The number of milk cows increased gradually for a long period of years and reached a peak on January 1, 1934, with 300,000 head. The 1934 drouth caused considerable liquidation of milk cows also. It appears now that numbers have become fairly stable at between 240,000 and 250,000 head. Quality of milking animals has been improved during the last few years and average production of milk per cow has increased noticeably.

The number of stock sheep and lambs which are run largely under range conditions has not changed greatly in the last ten years. Numbers have fluctuated between 1,650,000 and 1,730,000 head during the last few years. Favorable spring weather has enabled sheepmen to raise a goodly percentage of the lambs which were born and lamb crops totalled approximately 1,250,000 head in each of the years 1936, 1937 and 1938. The number of lambs grain finished for market has declined gradually since 1930, when the record number of 2,035,000 head were in feed lots on January 1 of that year. On January 1, 1939, only 1,090,000 lambs were in feed lots. Speculation in the lamb feeding industry has diminished greatly in recent years, and present indications are that it will be some years before lamb feeding is again carried on at the high level which prevailed from 1928 to 1932. During each of these five years the number in feed lots January 1 exceeded 1½ million head.

Hog production has declined sharply in Colorado since 1932. On January 1 of that year hog numbers were at the record high level of 624,000 head. At the beginning of each year from 1928 to 1933 (1930 excepted) the hog inventory exceeded one-half million head. By January 1, 1935, the inventory had declined to 268,000 head, or to less than half the 1928-33 average. Since 1935 the inventory has fluctuated between 250,000 and 300,000 head. Due to geographical market advantages the hog industry should regain some of its former importance and indications are that the inventory may be on the up trend.

The number of horses reached the highest level in the state's history on January 1, 1918, with 440,000 head. After January 1, 1919, numbers began to decline and the decline continued each year thereafter till on January 1, 1939, only 237,000 head remained on farms. This was a decrease over this 20-year period of 10,000 head per year and a total loss of 46 per cent. Not only is the present inventory low but many horses are of advanced age and death losses in recent years have been fairly high. Births of colts have not yet been sufficient to offset these death losses and it appears that horse numbers will continue to decline for several more years but the rate of decline will probably be slower. The 1939 inventory of 237,000 head consisted of approximately 43,000 saddle or cow ponies and 194,000 animals (including colts) of a type suitable for work stock.

The number of mules in Colorado has never been large as the inventory reached a peak in 1924 with 38,000 head. The number declined each year after 1925 and on January 1, 1939, only 15,000 mules remained on farms. The number of mules may decline further due to the lack of sufficient desirable brood mares.

F. K. REED,
Agricultural Statistician.

HORSES AND COLTS (ON FARMS), 1880-1939
(Estimated Number and Value January 1)

Year	COLORADO			UNITED STATES		
	Number	Farm Value		Number	Farm Value	
		Per Head	Total		Per Head	Total
1880	44,000	$ 54.00	$ 2,376,000	10,903,000	$ 53.74	$ 585,910,000
1881	60,000	56.00	3,360,000	11,187,000	57.91	647,847,000
1882	75,000	59.00	4,425,000	11,444,000	58.75	672,354,000
1883	88,000	62.00	5,456,000	11,794,000	69.92	824,580,000
1884	110,000	66.00	7,260,000	12,215,000	73.80	901,434,000
1885	138,000	56.00	7,728,000	12,700,000	72.94	926,398,000
1886	157,000	59.00	9,263,000	13,276,000	70.62	937,602,000
1887	170,000	58.00	9,860,000	13,821,000	71.59	989,480,000
1888	180,000	58.00	10,440,000	14,490,000	72.03	1,043,687,000
1889	188,000	61.00	11,468,000	15,064,000	72.39	1,090,454,000
1890	195,000	55.00	10,725,000	15,732,000	69.27	1,089,794,000
1891	200,000	54.00	10,800,000	16,829,000	67.19	1,097,153,000
1892	205,000	52.00	10,660,000	16,846,000	64.56	1,087,578,000
1893	210,000	44.00	9,240,000	17,289,000	60.72	1,049,718,000
1894	215,000	30.00	6,450,000	17,709,000	46.63	825,855,000
1895	220,000	20.00	4,400,000	17,849,000	35.57	634,921,000
1896	221,000	22.00	4,862,000	17,876,000	32.34	578,165,000
1897	222,000	20.00	4,440,000	17,803,000	30.92	550,435,000
1898	223,000	23.00	5,129,000	17,698,000	33.35	590,304,000
1899	225,000	25.00	5,625,000	17,728,000	36.61	648,977,000
1900	227,000	28.00	6,356,000	17,856,000	43.56	777,843,000
1901	230,000	33.00	7,590,000	17,955,000	53.03	952,084,000
1902	235,000	40.00	9,400,000	17,968,000	58.52	1,051,452,000
1903	234,000	38.00	8,892,000	18,121,000	62.27	1,128,470,000
1904	232,000	42.00	9,744,000	18,331,000	67.59	1,238,957,000
1905	230,000	42.00	9,660,000	18,491,000	69.73	1,289,291,000
1906	235,000	54.00	12,690,000	18,806,000	79.77	1,500,114,000
1907	248,000	66.00	16,368,000	19,090,000	92.85	1,772,596,000
1908	260,000	71.00	18,460,000	19,444,000	92.76	1,803,687,000
1909	280,000	72.00	20,160,000	19,731,000	95.13	1,876,920,000
1910	300,000	85.00	25,500,000	19,972,000	107.70	2,150,950,000
1911	315,000	89.00	28,035,000	20,418,000	111.11	2,268,677,000
1912	320,000	80.00	25,600,000	20,726,000	105.58	2,188,308,000
1913	325,000	87.00	28,275,000	21,008,000	110.58	2,323,083,000
1914	330,000	83.00	27,390,000	21,308,000	109.27	2,328,261,000
1915	345,000	85.00	29,325,000	21,431,000	103.23	2,212,399,000
1916	365,000	90.00	32,850,000	21,334,000	101.45	2,164,360,000
1917	395,000	93.00	36,735,000	21,306,000	102.64	2,186,809,000
1918	440,000	97.00	42,680,000	21,238,000	103.97	2,208,056,000
1919	440,000	91.00	40,040,000	20,922,000	97.94	2,049,051,000
1920	421,000	79.00	33,375,000	20,091,000	96.45	1,937,859,000
1921	421,000	63.00	26,612,000	19,369,000	84.48	1,636,297,000
1922	415,000	56.00	23,133,000	18,764,000	71.01	1,332,508,000
1923	400,000	48.00	19,229,000	18,125,000	70.49	1,277,649,000
1924	385,000	45.00	17,248,000	17,378,000	65.39	1,136,311,000
1925	367,000	43.00	15,781,000	16,651,000	64.28	1,070,336,000
1926	360,000	47.00	16,920,000	16,083,000	65.31	1,050,367,000
1927	346,000	44.00	15,224,000	15,388,000	63.73	980,645,000
1928	343,000	43.00	14,749,000	14,792,000	66.71	986,783,000
1929	343,000	47.00	16,121,000	14,234,000	69.68	991,869,000
1930	338,000	44.00	14,872,000	13,742,000	69.98	961,664,000
1931	331,000	41.00	13,571,000	13,195,000	60.64	800,198,000
1932	324,000	34.00	11,016,000	12,664,000	53.48	677,211,000
1933	318,000	31.00	9,858,000	12,291,000	54.12	665,178,000
1934	297,000	41.00	12,062,000	12,052,000	66.88	805,994,000
1935	278,000	51.00	14,174,000	11,861,000	77.05	913,870,000
1936	264,000	69.00	18,286,000	11,685,000	96.82	1,126,457,000
1937	259,000	76.00	19,623,000	11,445,000	99.18	1,135,128,000
1938	249,000	68.00	16,813,000	11,128,000	90.96	1,012,217,000
1939	237,000	59.00	14,066,000	10,800,000	84.40	911,572,000

ALL CATTLE AND CALVES (ON FARMS), 1880-1939

(Estimated Number and Value January 1)

Year	COLORADO			UNITED STATES		
	Number	Farm Value		Number	Farm Value	
		Per Head	Total		Per Head	Total
1880	809,000	$ 14.30	$ 11,551,000	43,347,000	$ 17.80	$ 771,600,000
1881	818,000	16.30	13,283,000	44,501,000	18.67	830,723,000
1882	827,000	20.50	16,956,000	45,738,000	20.93	957,447,000
1883	963,000	27.30	26,328,000	47,387,000	23.87	1,131,307,000
1884	1,141,000	26.90	30,687,000	49,804,000	25.26	1,257,918,000
1885	1,240,000	27.30	33,828,000	52,463,000	24.40	1,279,915,000
1886	1,300,000	26.20	34,010,000	54,868,000	22.20	1,218,024,000
1887	1,340,000	22.70	30,427,000	56,602,000	21.18	1,198,557,000
1888	1,350,000	20.50	27,696,000	58,599,000	19.39	1,136,378,000
1889	1,295,000	20.60	26,620,000	59,178,000	18.77	1,110,866,000
1890	1,176,000	17.40	20,505,000	60,014,000	16.95	1,017,030,000
1891	1,119,000	16.40	18,357,000	59,968,000	16.49	988,740,000
1892	1,064,000	17.00	18,098,000	58,126,000	16.81	977,093,000
1893	1,012,000	17.40	17,619,000	55,119,000	17.00	936,962,000
1894	942,000	16.00	15,057,000	51,713,000	16.84	870,821,000
1895	925,000	14.00	12,987,000	49,510,000	16.56	819,672,000
1896	940,000	17.70	16,659,000	49,205,000	17.86	878,608,000
1897	965,000	20.00	19,279,000	50,447,000	18.62	939,407,000
1898	991,000	26.60	26,326,000	52,868,000	22.79	1,204,853,000
1899	1,111,000	26.40	29,278,000	55,927,000	24.53	1,371,882,000
1900	1,223,000	28.30	34,600,000	59,739,000	26.50	1,583,340,000
1901	1,380,000	25.70	35,492,000	62,576,000	22.68	1,419,508,000
1902	1,510,000	23.50	35,430,000	64,418,000	21.48	1,383,447,000
1903	1,480,000	20.00	29,540,000	66,004,000	21.55	1,422,476,000
1904	1,461,000	17.30	25,330,000	66,442,000	19.69	1,308,204,000
1905	1,462,000	18.40	26,885,000	66,111,000	18.39	1,215,610,000
1906	1,435,000	18.90	27,161,000	65,009,000	19.65	1,277,694,000
1907	1,370,000	21.30	29,160,000	63,754,000	20.91	1,333,282,000
1908	1,292,000	21.50	27,778,000	61,989,000	20.92	1,296,952,000
1909	1,211,000	21.10	25,534,000	60,774,000	22.05	1,340,184,000
1910	1,102,000	25.10	27,614,000	58,993,000	24.54	1,447,681,000
1911	1,107,000	27.10	30,015,000	57,225,000	27.22	1,557,803,000
1912	1,085,000	30.00	32,584,000	55,675,000	27.68	1,541,274,000
1913	1,225,000	36.40	44,550,000	56,592,000	33.07	1,871,331,000
1914	1,360,000	42.70	58,126,000	59,461,000	38.97	2,317,253,000
1915	1,564,000	46.30	72,478,000	63,849,000	40.67	2,596,562,000
1916	1,601,000	48.10	77,029,000	67,438,000	41.08	2,770,364,000
1917	1,745,000	48.20	84,165,000	70,979,000	43.34	3,076,262,000
1918	1,865,000	54.00	100,746,000	73,040,000	50.01	3,652,958,000
1919	1,881,000	58.50	109,987,000	72,094,000	54.65	3,939,590,000
1920	1,757,000	49.70	87,323,000	70,400,000	52.64	3,706,171,000
1921	1,683,000	36.90	62,103,000	68,714,000	39.07	2,684,989,000
1922	1,680,000	29.40	49,392,000	68,795,000	30.39	2,090,487,000
1923	1,614,000	28.30	45,676,000	67,546,000	31.66	2,138,772,000
1924	1,540,000	27.70	42,658,000	65,996,000	32.11	2,119,141,000
1925	1,465,000	26.00	38,090,000	63,373,000	31.72	2,009,936,000
1926	1,406,000	32.00	44,992,000	60,576,000	36.80	2,229,080,000
1927	1,406,000	36.20	50,897,000	58,178,000	39.98	2,325,808,000
1928	1,377,000	46.70	64,306,000	57,322,000	50.63	2,902,237,000
1929	1,421,000	55.30	78,581,000	58,877,000	58.47	3,442,702,000
1930	1,454,000	50.90	74,009,000	61,003,000	56.36	3,438,056,000
1931	1,541,000	37.80	58,250,000	63,030,000	38.99	2,457,499,000
1932	1,555,000	22.50	34,988,000	65,770,000	26.40	1,736,015,000
1933	1,614,000	16.10	25,985,000	70,214,000	19.74	1,386,107,000
1934	1,773,000	14.50	25,760,000	74,262,000	17.78	1,320,340,000
1935	1,590,000	16.30	25,914,000	68,529,000	20.22	1,385,948,000
1936	1,510,000	30.30	45,720,000	67,929,000	34.09	2,315,847,000
1937	1,570,000	32.20	50,579,000	66,803,000	34.06	2,275,182,000
1938	1,492,000	31.40	46,826,000	66,083,000	36.58	2,417,235,000
1939	1,447,000	34.90	50,463,000	66,821,000	38.46	2,569,793,000

STOCK SHEEP AND LAMBS (ON FARMS), 1880-1939
(Excluding Sheep and Lambs on Feed)
(Estimated Number and Value January 1)

Year	COLORADO			UNITED STATES		
	Number	Farm Value		Number	Farm Value	
		Per Head	Total		Per Head	Total
1880	1,256,000	$ 2.00	$ 2,512,000	44,867,000	$ 2.18	$ 97,624,0
1881	1,317,000	2.10	2,766,000	47,371,000	2.35	111,173,0
1882	1,383,000	2.20	3,043,000	48,883,000	2.35	114,832.0
1883	1,424,000	2.20	3,133,000	50,935,000	2.53	128,959,0
1884	1,353,000	2.15	2,909,000	51,101,000	2.40	122,824,0
1885	1,285,000	1.85	2,377,000	49,620,000	2.19	108,687,0
1886	1,221,000	1.75	2,137,000	46,654,000	1.95	91,059,0
1887	1,160,000	1.60	1,856,000	44,217,000	2.05	90,705,0
1888	1,102,000	2.00	2,204,000	43,011,000	2.06	88,765,0
1889	1,036,000	2.25	2,331,000	42,365,000	2.14	90,785,0
1890	974,000	2.10	2,045,000	42,693,000	2.29	97,641,0
1891	949,000	2.35	2,230,000	43,882,000	2.51	110,348,0
1892	949,000	2.50	2,372,000	44,628,000	2.60	116,057,0
1893	949,000	2.50	2,372,000	44,567,000	2.64	117,840,0
1894	996,000	1.85	1,843,000	43,414,000	1.97	85,619,0
1895	1,006,000	1.50	1,509,000	41,827,000	1.57	65,800,0
1896	1,016,000	1.70	1,727,000	39,609,000	1.71	67,915,0
1897	1,140,000	1.75	1,995,000	38,891,000	1.84	71,507,0
1898	1,250,000	2.40	3,000,000	40,097,000	2.51	100,780,0
1899	1,312,000	2.70	3,542,000	42,688,000	2.80	119,552,0
1900	1,430,000	2.85	4,076,000	45,065,000	2.97	134,046,0
1901	1,468,000	2.95	4,331,000	46,126,000	2.96	136,335,0
1902	1,512,000	2.65	4,007,000	46,196,000	2.62	121,904,0
1903	1,480,000	2.20	3,256,000	44,436,000	2.62	116,548,0
1904	1,450,000	2.25	3,262,000	41,908,000	2.55	106,961,0
1905	1,250,000	2.70	3,375,000	40,410,000	2.77	111,962,0
1906	1,172,000	3.60	4,219,000	41,965,000	3.51	147,352,0
1907	1,255,000	3.55	4,455,000	43,460,000	3.81	165,371,0
1908	1,294,000	3.35	4,335,000	45,095,000	3.87	174,650,0
1909	1,332,000	3.10	4,129,000	47,098,000	3.42	161,192,0
1910	1,435,000	3.80	5,453,000	46,939,000	4.06	190,465,0
1911	1,495,000	3.60	5,382,000	46,055,000	3.83	176,431,0
1912	1,250,000	3.00	3,750,000	42,972,000	3.42	147,118,0
1913	1,320,000	3.60	4,752,000	40,544,000	3.87	156,949,0
1914	1,300,000	3.70	4,810,000	38,059,000	3.91	148,745,0
1915	1,345,000	4.40	5,918,000	36,263,000	4.39	159,146,0
1916	1,320,000	5.20	6,864,000	36,260,000	5.10	184,856,0
1917	1,260,000	7.50	9,450,000	35,246,000	7.06	248,917,0
1918	1,350,000	12.60	17,010,000	36,704,000	11.76	431,679,0
1919	1,200,000	10.90	13,080,000	38,360,000	11.49	440,730,0
1920	989,000	10.40	10,286,000	37,328,000	10.59	395,235,0
1921	885,000	5.50	4,872,000	35,426,000	6.34	224,454,0
1922	808,000	4.90	3,955,000	33,365,000	4.79	159,839,0
1923	949,000	7.90	7,535,000	32,597,000	7.50	244,452,0
1924	927,000	8.00	7,394,000	32,859,000	7.94	260,819,0
1925	965,000	10.50	10,100,000	34,469,000	9.63	331,971,0
1926	1,090,000	11.20	12,182,000	35,719,000	10.53	376,134,0
1927	1,281,000	10.10	12,888,000	38,067,000	9.79	372,784,0
1928	1,440,000	10.70	15,404,000	40,689,000	10.36	421,582,0
1929	1,598,000	11.50	18,307,000	43,481,000	10.71	465,609,0
1930	1,715,000	9.40	16,046,000	45,577,000	9.00	410,290,0
1931	1,801,000	6.00	10,861,000	47,720,000	5.40	257,742,0
1932	1,801,000	3.30	5,901,000	47,754,000	3.45	164,628,0
1933	1,693,000	2.90	4,910,000	47,324,000	2.91	137,786,0
1934	1,778,000	4.45	7,943,000	48,454,000	3.77	182,654,0
1935	1,671,000	4.95	8,260,000	46,634,000	4.33	201,889,0
1936	1,654,000	6.80	11,196,000	46,391,000	6.34	294,261,0
1937	1,737,000	6.20	10,769,000	46,952,000	6.02	282,651,0
1938	1,668,000	6.10	10,175,000	46,685,000	6.12	285,712,0
1939	1,718,000	6.00	10,308,000	48,062,000	5.75	276,356,0

SHEEP AND LAMBS FED IN TRANSIT (EXCLUDING ANIMALS GRAZED IN TRANSIT),[1] 1927-1938

(Compiled from Reports of the Colorado Tax Commission)

COUNTY	1927	1928	1929	1930	1931	1932	1933	1934	1935	1936	1937	1938
	In Thousands of Head (000 Omitted)											
Adams	1	3	---	---	2	2	2	3	3	1	3	4
Boulder	3	25	19	27	11	13	5	5	10	5	12	13
Jefferson	---	---	---	---	---	---	---	1	3	1	1	2
Larimer	197	354	312	385	266	272	297	323	258	252	252	152
Logan	25	61	101	80	79	60	36	51	45	70	27	40
Morgan	59	139	145	226	166	149	128	149	150	128	118	151
Sedgwick	---	3	5	3	---	5	10	4	3	2	3	4
Weld	206	476	449	570	370	436	384	296	303	364	318	352
Washington	6	1	7	10	2	---	3	5	1	5	4	2
Total Northern Colo. Area	**497**	**1,060**	**1,038**	**1,300**	**896**	**939**	**864**	**837**	**776**	**828**	**738**	**719**
Bent	63	126	169	198	128	126	119	99	53	60	60	54
Crowley	---	2	21	6	---	23	---	---	---	---	---	---
Otero	48	48	50	43	54	35	47	54	46	52	42	48
Prowers	36	85	107	139	123	113	123	91	81	56	56	76
Pueblo	---	---	6	15	22	16	---	---	5	---	4	---
Total Arkansas Valley Area	**150**	**261**	**353**	**401**	**327**	**314**	**289**	**245**	**185**	**168**	**162**	**178**
State Total	**647**	**1,322**	**1,391**	**1,701**	**1,235**	**1,256**	**1,155**	**1,082**	**961**	**995**	**916**	**906**

[1]These totals do not include all sheep and lambs fattened for market. The purpose of this table is to show the principal counties in which feeding is done. For data on total numbers fed see page 130. The state totals here shown include sheep and lambs fed in a few counties in Western Colorado and in the San Luis Valley, for which county totals are not given in this table.

CATTLE FED IN TRANSIT (EXCLUDING ANIMALS GRAZED IN TRANSIT)[2], 1927-1938

(Compiled from Reports of the Colorado Tax Commission)

COUNTY	1927	1928	1929	1930	1931	1932	1933	1934	1935	1936	1937	1938
	In Thousands of Head (000 Omitted)											
Adams	1	1	1	1	1	1	1	---	---	2	2	2
Boulder	6	9	10	9	9	9	5	10	7	10	9	12
Larimer	17	12	15	15	15	10	6	21	12	14	14	13
Logan	10	11	18	16	16	9	8	13	12	13	14	15
Morgan	32	15	24	16	19	13	13	12	10	15	18	13
Sedgwick	3	5	5	6	9	4	3	5	3	4	3	4
Weld	43	35	34	37	48	28	29	40	29	41	54	57
Washington	1	---	---	2	2	1	---	2	1	2	1	1
Total Northern Colo. Area	**112**	**88**	**110**	**102**	**121**	**74**	**66**	**104**	**76**	**102**	**117**	**116**
Bent	1	1	1	1	2	---	---	1	1	1	1	1
Crowley	1	1	3	2	2	---	---	1	1	1	2	2
Otero	6	8	7	12	7	4	5	9	3	17	6	7
Prowers	---	1	---	1	1	1	---	1	---	---	---	---
Total Arkansas Valley Area	**9**	**11**	**12**	**16**	**13**	**5**	**5**	**12**	**5**	**19**	**9**	**10**
State Total	**123**	**101**	**124**	**120**	**136**	**81**	**74**	**118**	**84**	**128**	**132**	**129**

[2]These totals do not include all cattle fattened for market. The purpose of this table is to show the principal counties in which feeding is done. For data on total numbers fed see page 132. The state and district totals here shown include cattle fed in a few counties in all areas of the state for which county totals are not given in this table.

HOGS AND PIGS (ON FARMS), 1880-1939

(Estimated Number and Value January 1)

Year	COLORADO			UNITED STATES		
	Number	Farm Value		Number	Farm Value	
		Per Head	Total		Per Head	Total
1880	11,000	$ 6.80	$ 75,000	44,327,000	$ 4.40	$ 195,008,000
1881	13,000	6.60	86,000	43,076,000	4.80	206,878,000
1882	16,000	8.00	128,000	42,566,000	6.00	255,596,000
1883	20,000	11.60	232,000	43,440,000	6.74	292,994,000
1884	25,000	9.50	238,000	45,961,000	5.64	259,053,000
1885	30,000	8.90	267,000	47,330,000	5.06	239,548,000
1886	35,000	7.40	259,000	45,457,000	4.30	195,458,000
1887	43,000	6.90	297,000	42,563,000	4.60	195,964,000
1888	50,000	6.50	325,000	42,134,000	5.12	215,540,000
1889	63,000	7.40	466,000	44,508,000	5.80	258,240,000
1890	78,000	6.10	476,000	48,130,000	4.80	231,103,000
1891	84,000	5.40	454,000	47,435,000	4.24	201,045,000
1892	89,000	5.50	490,000	45,165,000	4.65	209,935,000
1893	94,000	7.20	677,000	43,652,000	6.37	278,153,000
1894	98,000	7.40	725,000	46,522,000	6.06	281,867,000
1895	102,000	5.80	592,000	47,628,000	5.09	242,659,000
1896	102,000	5.70	581,000	49,154,000	4.50	221,278,000
1897	105,000	4.55	478,000	51,232,000	4.36	223,296,000
1898	107,000	5.10	546,000	53,282,000	4.70	250,188,000
1899	108,000	5.00	540,000	51,558,000	4.67	240,717,000
1900	108,000	5.50	594,000	51,055,000	5.36	273,829,000
1901	112,000	6.40	717,000	50,681,000	6.08	308,375,000
1902	114,000	6.90	787,000	47,858,000	6.95	332,559,000
1903	113,000	8.50	960,000	48,100,000	7.69	370,039,000
1904	124,000	7.60	942,000	51,623,000	6.08	313,788,000
1905	133,000	7.20	958,000	53,176,000	5.89	312,941,000
1906	150,000	6.80	1,020,000	53,633,000	6.07	325,689,000
1907	165,000	8.80	1,452,000	56,543,000	7.54	426,236,000
1908	165,000	8.00	1,320,000	58,388,000	5.99	349,906,000
1909	160,000	7.00	1,120,000	52,508,000	6.45	338,728,000
1910	160,000	9.50	1,520,000	48,072,000	9.05	435,180,000
1911	188,000	9.80	1,842,000	55,366,000	9.33	516,304,000
1912	186,000	8.00	1,488,000	55,394,000	7.99	442,354,000
1913	210,000	11.00	2,310,000	53,747,000	9.89	531,586,000
1914	280,000	10.50	2,940,000	52,853,000	10.51	555,435,000
1915	388,000	10.50	4,074,000	56,600,000	9.95	563,289,000
1916	420,000	8.20	3,444,000	60,596,000	8.48	514,138,000
1917	395,000	12.00	4,740,000	57,578,000	11.82	680,599,000
1918	425,000	20.00	8,500,000	62,931,000	19.69	1,239,346,000
1919	458,000	22.00	10,076,000	64,326,000	22.18	1,426,499,000
1920	450,000	17.80	8,010,000	60,159,000	20.00	1,203,052,000
1921	414,000	12.20	5,051,000	58,942,000	13.63	803,544,000
1922	455,000	9.50	4,322,000	59,849,000	10.58	633,313,000
1923	592,000	10.40	6,157,000	69,304,000	12.29	851,838,000
1924	575,000	9.40	5,405,000	66,576,000	10.30	685,574,000
1925	493,000	10.90	5,374,000	55,770,000	13.15	733,220,000
1926	443,000	13.60	6,025,000	52,105,000	15.66	815,720,000
1927	443,000	16.00	7,088,000	55,496,000	17.19	953,974,000
1928	509,000	13.10	6,668,000	61,873,000	13.17	814,902,000
1929	550,000	12.10	6,655,000	59,042,000	12.93	763,604,000
1930	495,000	12.00	5,940,000	55,705,000	13.45	749,481,000
1931	520,000	11.10	5,772,000	54,835,000	11.35	622,239,000
1932	624,000	5.30	3,307,000	59,301,000	6.13	363,315,000
1933	536,000	3.10	1,662,000	62,127,000	4.21	261,730,000
1934	440,000	3.40	1,489,000	58,621,000	4.09	239,541,000
1935	268,000	5.20	1,386,000	39,004,000	6.31	246,196,000
1936	259,000	13.30	3,452,000	42,887,000	12.72	544,911,000
1937	298,000	11.30	3,369,000	42,770,000	11.89	508,643,000
1938	253,000	9.80	2,485,000	44,218,000	11.26	498,070,000
1939	278,000	10.30	2,868,000	49,011,000	11.17	547,461,000

MEAT ANIMALS—AMOUNT AND VALUE OF FARM PRODUCTION, 1924-1938
ALL CATTLE AND CALVES

Calendar Year	Calf Crop (Calves Born) Head	Shipped In[1] Cattle and Calves Head	Shipped Out[2] and Local Slaughter		Farm Slaughter Cattle and Calves Head	Net Production (Amount and Value)			
						Cattle		Calves	
			Cattle Head	Calves Head		Amount Pounds[3]	Value	Amount Pounds[3]	Value
	(All figures in thousands—i. e. (000) omitted)								
1924	509	206	589	118	27	286,325	$16,321	36,575	$ 2,816
1925	489	277	634	112	25	284,595	18,499	34,925	2,934
1926	493	213	557	73	23	307,945	20,940	23,650	2,294
1927	482	347	679	105	21	289,335	22,568	32,175	3,346
1928	489	245	529	63	20	296,930	29,396	20,325	2,439
1929	506	237	522	85	18	283,305	27,481	26,075	3,129
1930	519	211	480	59	18	293,870	23,803	18,925	2,063
1931	550	175	553	64	18	335,500	18,452	20,300	1,522
1932	560	115	470	78	18	359,285	16,168	22,950	1,148
1933	611	138	435	72	20	385,920	13,893	22,800	1,072
1934	666	146	537	85	25	354,690	11,876	36,525	1,560
1935	500	138	547	73	20	337,110	20,821	23,600	1,700
1936	516	198	496	90	19	301,860	18,715	26,850	1,960
1937	539	179	610	107	24	328,355	24,627	32,425	2,659
1938	536	150	555	103	25	322,010	21,575	31,325	2,537

SHEEP AND LAMBS

Calendar Year	Lamb Crop (Lambs Docked) Head	Shipped In[1] Sheep and Lambs Head	Shipped Out[2] and Local Slaughter		Farm Slaughter Sheep and Lambs Head	Net Production (Amount and Value)			
						Sheep		Lambs	
			Sheep Head	Lambs Head		Amount Pounds[3]	Value	Amount Pounds[3]	Value
	(All figures in thousands—i. e. (000) omitted)								
1924	734	1,939	98	2,144	20	—400	$ —31	73,483	$ 8,744
1925	701	2,003	101	2,415	18	780	68	74,116	10,006
1926	818	1,291	119	2,290	19	2,790	226	73,157	8,852
1927	918	2,004	51	1,662	20	5,140	370	76,028	9,123
1928	968	1,816	62	2,341	23	5,575	424	81,442	10,587
1929	1,034	2,209	84	2,239	23	—1,220	—92	91,943	11,769
1930	1,216	1,366	161	2,492	23	7,685	400	92,437	7,950
1931	1,200	1,889	232	2,500	25	9,940	348	89,768	5,925
1932	1,126	1,483	207	2,273	28	—6,285	—123	91,575	4,487
1933	1,111	1,490	182	2,137	26	—10,900	—218	95,475	4,678
1934	1,270	1,312	259	2,106	24	5,100	106	94,935	6,076
1935	1,028	1,515	263	1,908	26	7,785	280	81,240	6,337
1936	1,242	1,298	188	2,209	25	3,240	131	100,050	8,704
1937	1,250	1,442	275	2,026	25	5,220	245	97,460	9,356
1938	1,240	1,426	205	2,206	25	2,955	102	99,740	7,381

HOGS AND PIGS

Calendar Year	Pig Crop (Pigs Saved)			Shipped In[1] Head	Shipped Out[2] and Local Slaughter Head	Farm Slaughter Head	Net Production (Amount and Value)	
	First 6 Months Head	Last 6 Months Head	Annual Total Head				Amount Pounds[3]	Value
	(All figures in thousands—i. e. (000) omitted)							
1924	355	234	589	20	537	75	124,165	$ 8,443
1925	353	195	548	21	467	75	113,895	12,073
1926	348	192	540	21	398	74	100,810	11,795
1927	381	209	590	20	399	73	121,195	11,877
1928	409	273	682	24	512	72	132,768	11,153
1929	376	244	620	27	551	70	132,015	12,409
1930	361	259	620	34	481	70	125,355	10,906
1931	450	335	785	20	521	85	152,185	8,827
1932	402	292	694	23	644	92	149,890	4,871
1933	296	259	555	40	509	88	124,648	4,206
1934	241	127	368	7	405	100	91,865	3,629
1935	134	130	264	1	194	81	54,760	4,600
1936	220	164	384	1	237	70	74,500	6,928
1937	179	147	326	3	290	50	72,180	6,785
1938	165	152	317	2	218	45	66,430	5,248

[1]Shipped in from points outside the State and purchased at the Denver stockyards.

[2]Shipped to points outside the State and to the Denver stockyards, plus animals slaughtered by local butchers and at small killing plants within the State.

[3]Live weight.

CHICKENS ON FARMS JANUARY 1 AND CHICKENS AND EGGS PRODUCED ANNUALLY 1925-1939

Year	Number and Value of Chickens on Farms—January 1				All Chickens Produced on Farms Annually[1]		Chickens Consumed on Farms Annually		Chickens Sold from Farms Annually		Egg Production on Farms Annually		Eggs Consumed on Farms Annually		Eggs Sold from Farms Annually	
	Hens and Pullets Number (000)	All Chickens									Number	Value	Number	Value	Number	Value
		Number (000)	Value													
			Per Head	Total ($000)	Number (000)	Value ($000)	Number (000)	Value ($000)	Number (000)	Value ($000)	(Millions)	($000)	(Millions)	($000)	(Millions)	($000)
COLORADO																
1925	3,516	3,907	$ .67	$ 2,618	5,790	$ 4,227	2,070	$ 1,511	3,536	$ 2,581	327	$ 8,338	78	$ 1,989	240	$ 6,120
1926	3,681	4,091	.73	2,986	6,101	4,820	2,100	1,659	3,777	2,984	353	8,178	82	1,900	262	6,070
1927	3,884	4,315	.78	3,366	6,072	4,554	2,100	1,575	3,868	2,901	361	7,521	85	1,771	267	5,562
1928	3,977	4,419	.74	3,270	5,992	4,434	2,100	1,554	4,024	2,978	378	8,442	87	1,943	282	6,298
1929	3,863	4,287	.75	3,215	6,466	4,914	2,150	1,634	4,033	3,065	390	8,970	88	2,024	293	6,739
1930	4,050	4,570	.79	3,610	6,612	4,099	2,214	1,373	4,528	2,807	389	7,326	92	1,733	289	5,443
1931	3,970	4,440	.63	2,797	5,230	2,772	2,192	1,162	3,368	1,785	393	5,306	96	1,296	290	3,915
1932	3,610	4,110	.52	2,137	5,007	2,103	2,122	891	2,995	1,258	325	3,467	91	971	227	2,421
1933	3,475	4,000	.34	1,360	5,439	1,795	2,297	758	3,044	1,005	323	3,365	90	938	226	2,354
1934	3,625	4,098	.34	1,393	5,605	1,962	2,415	845	3,761	1,316	326	4,021	88	1,085	231	2,849
1935	3,210	3,527	.42	1,481	4,758	2,569	1,773	957	3,269	1,765	299	5,631	87	1,638	207	3,898
1936	2,907	3,243	.67	2,173	5,911	3,428	2,555	1,482	3,019	1,751	279	4,882	85	1,488	188	3,290
1937	3,177	3,580	.56	2,005	5,020	2,912	2,333	1,353	2,877	1,669	318	5,380	95	1,607	218	3,688
1938	3,096	3,390	.60	2,034	5,582	3,070	2,170	1,194	3,002	1,651	325	5,146	93	1,472	227	3,594
1939	3,447	3,800	.60	2,280	------	------	------	------	------	------	------	------	------	------	------	------
UNITED STATES																
1925	390,517	434,998	79.3	$344,880	626,069	$479,830	231,435	$172,325	391,632	$305,301	34,969	$880,507	7,086	$174,969	26,910	$681,995
1926	393,849	438,000	88.5	387,659	664,594	548,828	237,165	191,006	404,430	340,069	37,248	894,183	7,378	174,885	28,845	695,369
1927	414,875	460,999	90.6	417,846	693,657	521,644	243,217	179,215	436,442	332,897	38,627	802,823	7,612	155,419	29,958	626,181
1928	427,139	474,997	85.8	407,574	639,917	508,795	231,166	179,065	434,742	350,051	38,659	899,432	7,413	168,829	30,268	708,545
1929	403,774	449,006	91.1	408,946	692,328	585,777	235,671	195,021	437,172	374,218	37,921	935,538	7,147	171,863	29,779	740,019
1930	420,451	468,491	92.8	434,830	714,380	482,103	244,127	161,756	489,001	333,188	39,067	768,269	7,519	144,798	30,613	605,805
1931	401,776	449,743	70.3	315,968	646,579	383,215	230,970	132,391	428,537	257,665	38,532	558,682	7,995	111,758	29,628	434,314
1932	385,826	436,815	61.5	268,767	672,619	296,958	246,631	104,010	418,280	189,410	36,298	422,004	7,992	87,973	27,415	324,362
1933	390,743	444,523	44.9	199,753	684,929	243,971	254,388	86,820	441,127	160,584	35,514	403,425	7,922	85,740	26,737	308,575
1934	385,341	433,937	42.0	182,424	604,511	253,394	238,519	95,948	409,980	174,692	34,429	483,731	7,638	103,415	26,053	370,384
1935	350,407	389,958	54.4	212,071	632,365	350,083	238,197	126,954	382,888	216,745	33,305	642,372	7,437	138,300	25,173	491,158
1936	360,687	401,238	75.5	303,107	703,067	416,444	255,289	145,901	428,759	259,033	33,996	612,305	7,648	133,349	25,630	466,420
1937	376,513	420,257	65.6	275,511	577,701	359,081	232,568	139,757	378,817	240,650	37,647	661,121	8,187	138,935	28,896	512,561
1938	350,286	386,573	75.6	292,142	646,700	372,836	240,128	132,143	380,498	225,815	36,998	617,683	8,432	134,702	27,962	473,313
1939	370,788	412,647	69.9	288,625	------	------	------	------	------	------	------	------	------	------	------	------

[1]Net production during the year, i. e., chickens sold, consumed in farm household, and the plus or minus difference in inventory.

HENS, EGGS AND MILK, 1938, AND AVERAGE 1929-1938
(SEASONAL CHANGES IN NUMBER AND PRODUCTION)

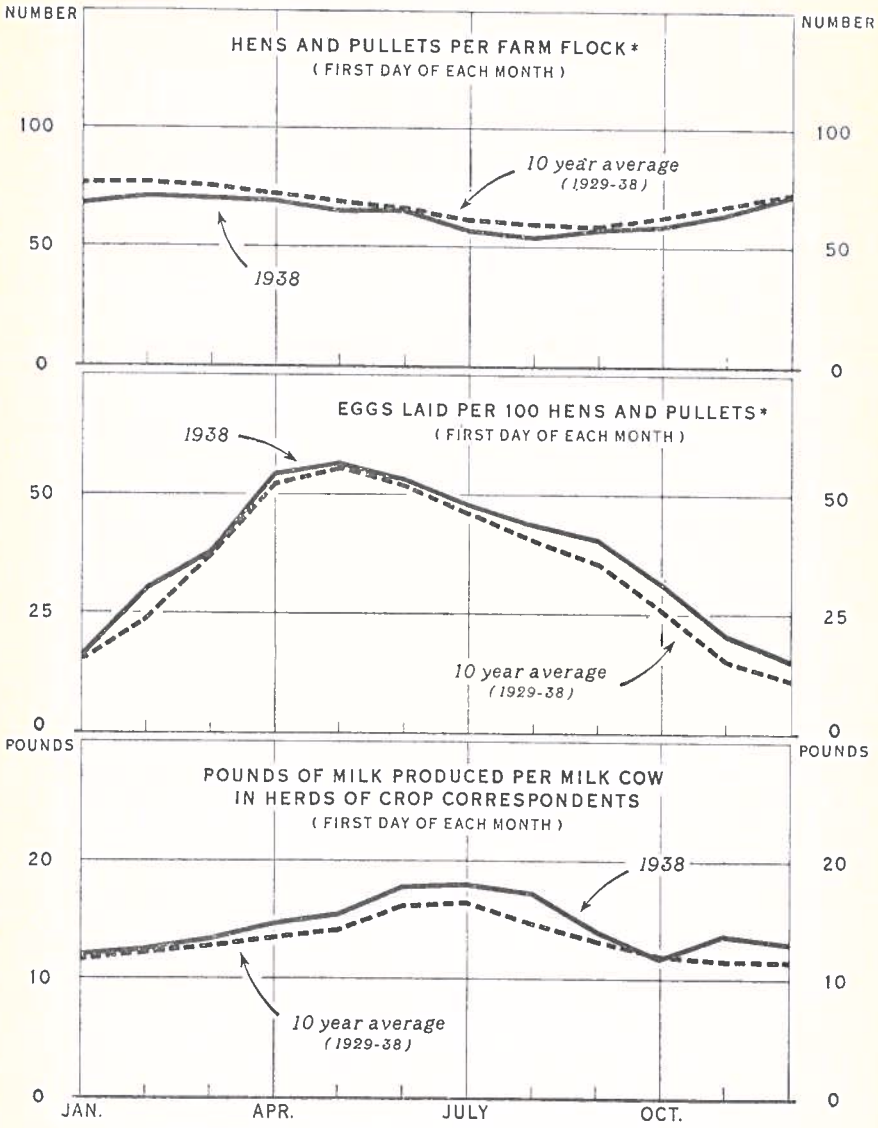

*AS REPORTED BY CROP CORRESPONDENTS HAVING FLOCKS OF LESS THAN 400 HENS AND PULLETS OF LAYING AGE ON JANUARY 1 OF EACH YEAR

U. S. DEPARTMENT OF AGRICULTURE NEG. 45 AGRICULTURAL MARKETING SERVICE

ESTIMATED CREAMERY BUTTER PRODUCTION

Year	COLORADO		UNITED STATES	
	Pounds	Per Cent of Preceding Year	Pounds	Per Cent of Preceding Year
1919	13,144,000	....	868,125,000	....
1920	12,979,000	98.7	863,577,000	99.5
1921	15,290,000	117.8	1,054,938,000	122.2
1922	16,410,000	107.3	1,153,515,000	109.3
1923	18,625,000	113.5	1,242,214,000	107.7
1924	18,130,000	97.3	1,356,080,000	109.2
1925	18,794,000	103.7	1,361,526,000	100.4
1926	18,255,000	97.1	1,451,766,000	106.6
1927	20,871,000	114.3	1,496,495,000	103.1
1928	21,614,000	103.6	1,487,049,000	99.4
1929	21,924,000	101.4	1,597,027,000	107.4
1930	22,643,000	103.3	1,595,231,000	97.4
1931	21,993,000	97.1	1,667,452,000	104.5
1932	22,011,000	100.1	1,694,132,000	101.6
1933	23,909,000	108.6	1,762,688,000	104.0
1934	22,699,300	94.9	1,694,708,000	96.2
1935	18,261,000	80.4	1,632,380,000	96.4
1936	21,491,000	118.0	1,629,407,000	98.9
1937	20,888,000	97.2	1,617,338,000	99.3
1938	21,996,000	105.3	1,783,924,000	110.3

CORN AND HOG RATIOS FOR THE UNITED STATES, 1910-1939

Number of Bushels of Corn Required to Buy 100 Pounds of Live Hogs Based on Averages of Farm Prices of Corn and Hogs for the Month

Year	January	February	March	April	May	June	July	August	September	October	November	December	Average
	Bus.	Bus.	Bus.	Bus.	Bus.	Bus.	Bus.	Bus.	Bus.	Bus.	Bus.	Bus.	Bus.
1910	12.2	12.0	13.6	14.4	13.3	12.9	12.2	11.7	13.0	14.2	15.1	14.9	13.3
1911	15.3	14.4	13.7	12.1	10.7	9.8	9.4	9.9	9.9	9.3	9.3	9.3	11.1
1912	9.1	8.8	8.6	9.0	8.4	8.1	8.3	9.1	10.1	12.0	13.2	14.1	9.9
1913	13.6	13.9	14.4	14.4	12.7	12.3	12.1	11.1	10.2	10.4	10.5	10.3	12.2
1914	10.8	11.3	11.2	10.9	10.3	9.9	10.1	10.3	10.2	10.0	10.4	10.2	10.5
1915	9.5	8.6	8.4	8.5	8.7	8.7	8.7	8.5	9.2	10.8	10.6	10.1	9.2
1916	9.8	10.5	11.4	11.5	11.4	11.0	10.9	10.6	11.1	10.4	10.1	9.8	10.7
1917	9.9	10.5	11.5	10.3	8.8	8.3	7.4	7.7	9.0	10.1	11.2	12.0	9.7
1918	11.2	10.3	10.1	10.2	10.3	10.0	9.9	10.1	10.8	11.0	11.5	11.3	10.6
1919	11.1	11.3	11.2	11.1	10.8	10.2	10.5	10.2	9.3	9.7	9.2	9.2	10.3
1920	9.3	9.2	8.9	8.4	7.6	7.1	7.8	8.5	10.1	13.0	15.0	13.2	9.8
1921	13.5	13.5	14.3	13.0	12.5	11.6	13.1	14.8	14.0	15.9	16.0	15.2	14.0
1922	15.4	16.5	15.8	15.7	15.0	14.7	14.7	13.7	13.4	13.4	12.8	11.7	14.4
1923	11.1	10.9	10.2	9.8	8.8	7.9	7.5	7.7	8.5	8.8	8.2	9.0	9.0
1924	9.0	8.5	8.6	8.6	8.5	8.1	6.7	8.0	7.7	8.7	8.7	7.9	8.2
1925	8.3	8.4	10.6	11.2	10.0	9.7	11.5	11.4	11.6	13.4	14.3	14.9	11.8
1926	15.8	17.2	17.5	17.5	17.8	18.7	17.7	14.7	15.8	16.2	17.3	17.0	16.9
1927	17.1	16.8	16.7	15.9	12.9	9.4	9.3	9.5	10.3	11.6	12.2	10.8	12.7
1928	10.3	9.6	8.7	8.4	8.6	8.5	9.4	10.2	11.7	11.3	11.3	10.4	9.9
1929	10.2	10.2	11.3	11.7	11.6	11.3	11.3	10.7	9.8	9.9	10.5	10.9	10.8
1930	11.4	12.2	12.8	11.7	11.6	11.5	10.9	9.5	10.3	10.7	12.4	11.5	11.4
1931	11.8	11.6	12.0	12.0	11.3	10.6	11.5	12.3	12.6	14.1	11.9	10.9	11.9
1932	11.2	10.9	12.1	11.4	9.8	9.6	14.1	13.4	13.5	15.0	15.7	14.5	12.6
1933	14.0	15.2	15.6	11.4	10.0	9.9	7.2	7.8	8.0	10.7	9.1	7.0	10.5
1934	7.0	8.5	8.2	7.4	6.5	6.3	6.7	6.3	7.8	6.8	6.7	6.0	7.0
1935	8.1	8.4	9.8	9.2	9.3	10.0	10.2	12.6	13.2	13.3	15.1	16.5	11.3
1936	16.7	16.8	16.3	16.4	14.3	14.5	11.4	9.5	9.2	9.4	9.2	9.5	12.8
1937	9.3	8.9	8.7	7.6	7.7	8.5	9.1	11.2	11.2	16.6	17.2	15.5	11.0
1938	14.5	15.0	16.3	14.7	13.9	15.3	15.9	16.1	16.8	17.4	18.1	16.0	15.8
1939	15.4	16.4	16.0	14.5	13.2	11.9	13.1	12.0	---	---	---	---	---

ALL CATTLE AND CALVES
ESTIMATED NUMBER ON FARMS JANUARY 1, 1929-1938

COUNTY	1929	1930	1931	1932	1933	1934	1935	1936	1937	1938
Chaffee	9,180	8,906	9,169	8,257	10,575	12,411	11,106	11,778	11,932	11,63
Clear Creek	483	509	539	550	588	621	489	589	597	86
Eagle	21,741	22,901	24,271	23,120	23,500	25,753	23,235	24,439	26,549	26,47
Gilpin	966	763	1,079	826	881	1,241	955	1,178	1,193	1,45
Grand	13,770	15,521	15,911	16,239	16,744	18,617	16,110	18,256	17,301	17,16
Gunnison	35,752	37,659	39,643	40,460	42,006	45,611	40,671	43,579	44,446	43,05
Jackson	31,404	33,587	35,058	37,158	38,188	41,888	35,844	37,690	39,674	41,31
Lake	966	1,018	1,079	1,101	1,175	1,241	1,326	1,178	1,491	1,55
Moffat	17,635	19,338	20,765	20,368	22,912	23,271	21,349	20,612	20,583	20,36
Park	17,152	16,539	17,799	19,542	20,269	21,409	22,512	23,556	23,864	23,27
Pitkin	7,247	7,634	7,551	8,257	8,225	8,378	9,363	10,011	10,739	10,66
Rio Blanco	36,719	41,984	45,037	45,415	49,056	51,506	47,344	47,111	44,745	43,35
Routt	36,960	36,132	39,913	41,286	45,825	44,060	39,271	41,223	41,464	36,36
Summit	4,348	5,089	4,585	4,404	4,700	5,585	5,030	5,300	5,668	4,94
Teller	7,247	6,870	7,281	8,257	9,106	8,688	7,739	7,950	8,054	8,14
*Total Northwest Dist.	241,570	254,450	269,680	275,240	293,750	310,280	282,344	294,450	298,300	290,64
Boulder	25,635	21,519	24,409	22,159	20,336	27,659	25,804	28,675	27,632	28,87
Jefferson	22,196	23,264	25,766	22,750	22,080	23,510	19,289	17,523	18,306	18,79
Larimer	46,268	46,237	50,853	45,795	42,125	58,776	43,291	47,792	50,083	51,36
Logan	52,833	52,344	55,938	50,522	48,517	55,319	59,662	57,350	58,027	53,70
Morgan	52,207	34,896	44,073	37,522	37,768	44,946	39,066	38,233	47,320	38,59
Sedgwick	15,631	14,831	20,341	15,954	15,979	18,324	16,809	17,523	17,270	16,45
Weld	97,850	97,709	117,640	100,748	103,715	117,206	102,471	111,514	126,762	127,61
*Total N. Central & N. E. District	312,620	290,800	339,020	295,450	290,520	345,740	306,392	318,610	345,400	335,40
Adams	16,256	18,059	18,816	20,355	21,240	21,702	20,500	19,026	21,666	21,09
Arapahoe	17,507	16,721	16,421	17,024	18,965	19,148	20,644	18,347	18,416	17,00
Cheyenne	23,134	26,753	24,973	27,757	31,481	39,148	36,115	22,424	23,110	21,44
Denver	-----	-----	-----	-----	-----	-----	596	-----	-----	-----
Douglas	22,821	23,075	25,315	26,646	22,757	23,404	21,467	20,045	20,222	21,12
Elbert	35,326	33,108	33,868	34,789	34,136	35,744	33,049	29,558	37,915	36,39
El Paso	38,452	39,462	39,341	44,041	43,239	46,807	42,514	33,635	39,360	39,12
Kiowa	20,008	21,068	19,842	21,835	24,275	25,531	22,643	16,308	21,305	19,39
Kit Carson	22,821	28,091	30,789	37,009	39,825	45,105	42,232	31,597	25,277	25,51
Lincoln	36,889	38,124	37,973	41,820	41,722	45,531	46,594	39,071	36,110	30,95
Phillips	8,754	8,695	9,579	10,363	10,999	13,191	14,007	13,590	13,722	12,24
Washington	31,262	34,780	36,947	38,489	41,343	50,637	50,668	45,866	49,832	44,56
Yuma	39,390	46,484	48,236	49,962	49,308	59,572	62,729	50,283	54,165	51,02
*Total E. Central Dist.	312,620	334,420	342,100	370,090	379,290	425,520	413,758	339,750	361,100	340,17
Archuleta	12,789	12,737	13,818	14,182	15,107	16,006	13,583	13,685	16,022	14,61
Delta	29,841	29,719	32,167	33,091	34,746	35,686	32,339	33,613	33,276	28,5
Dolores	2,345	3,184	3,851	3,782	4,028	4,461	3,518	3,361	4,190	4,13
Garfield	36,022	35,239	38,510	40,654	42,299	44,871	42,229	41,055	44,368	40,6
Hinsdale	3,197	3,184	2,265	2,836	2,770	2,886	3,390	3,121	3,451	2,96
La Plata	21,315	20,591	21,520	22,454	23,667	25,978	25,395	23,769	24,649	24,42
Mesa	45,827	45,003	45,306	47,745	51,867	53,267	52,239	50,419	48,066	44,28
Montezuma	16,413	18,044	19,255	20,327	22,157	23,354	20,422	18,247	19,226	18,94
Montrose	26,644	27,172	30,582	30,963	33,738	34,637	33,084	33,132	33,030	30,36
Ouray	8,526	9,128	10,194	10,636	11,330	10,496	12,028	12,005	12,078	11,64
San Juan	213	212	227	236	252	262	200	240	246	22
San Miguel	10,018	8,067	8,835	9,454	9,819	10,496	7,293	7,443	7,888	7,30
*Total W. Central & S. W. District	213,150	212,280	226,530	236,360	251,780	262,400	245,720	240,090	246,490	228,07
Alamosa	17,706	14,875	16,458	17,540	16,736	17,995	16,644	15,364	17,003	17,99
Conejos	20,590	18,481	18,677	19,407	23,136	23,651	19,576	18,271	18,793	17,36
Costilla	5,471	3,696	4,161	3,732	3,741	4,627	3,360	2,907	3,043	3,31
Mineral	2,387	2,164	2,034	2,239	1,969	2,365	1,625	1,910	1,790	1,88
Rio Grande	17,208	16,497	16,643	16,421	16,146	16,967	15,564	14,119	14,766	15,48
Saguache	36,108	34,437	34,487	33,961	36,722	37,225	35,173	30,479	34,095	33,78
*Total S. Central Dist.	99,470	90,150	92,460	93,300	98,450	102,830	91,942	83,050	89,490	89,82
Baca	30,196	30,996	32,545	34,147	39,027	37,517	26,964	16,384	13,753	10,36
Bent	20,775	21,208	22,510	23,050	24,917	26,098	19,164	17,320	19,484	17,00
Crowley	13,528	13,051	12,204	14,228	12,909	16,312	11,352	11,234	12,607	9,95
Custer	11,112	11,692	11,933	12,236	12,309	13,049	12,570	12,171	12,607	13,48
Fremont	16,185	16,314	15,459	16,220	17,112	19,574	21,219	19,426	18,567	18,75
Huerfano	18,359	20,121	19,256	19,350	21,015	24,467	21,826	19,192	19,484	17,83
Las Animas	50,730	67,975	65,091	67,156	72,951	81,558	57,087	58,746	55,471	50,39
Otero	22,949	24,471	23,053	25,610	27,920	34,580	20,622	26,916	25,214	25,30
Prowers	23,191	25,015	27,121	31,302	34,524	37,190	28,599	24,575	22,234	18,45
Pueblo	34,545	41,057	42,038	41,261	37,526	35,885	29,950	28,086	29,799	26,39
*Total Southeast Dist.	241,570	271,900	271,210	284,560	300,210	326,230	249,353	234,050	229,220	207,88
State Total	1,421,000	1,454,000	1,541,000	1,555,000	1,614,000	1,773,000	1,589,509	1,510,000	1,570,000	1,492,00

*Indicates approximate location of District for which Counties are given above.

ASSESSED VALUE PER ACRE OF IRRIGATED FARM LAND 1926-1938

(Compiled from Reports of the Colorado Tax Commission)

COUNTY	1926	1927	1928	1929	1930	1931	1932	1933	1934	1935	1936	1937	1938
*Northwest Dist.													
Chaffee	50.08	49.85	49.78	47.28	44.08	35.32	33.85	35.12	30.46	32.79	32.05	34.27	34.44
Clear Creek	----	----	----	----	----	----	----	----	----	----	----	----	----
Eagle	65.88	65.30	64.46	64.80	65.08	47.12	51.62	46.23	52.92	45.62	46.00	41.82	46.57
Gilpin	----	----	----	----	----	----	----	----	----	----	----	----	----
Grand	34.84	36.72	34.41	34.93	34.81	27.91	28.35	24.89	22.73	22.17	21.58	21.94	21.68
Gunnison	42.18	41.00	41.70	42.55	41.54	33.34	31.20	26.32	30.73	30.38	30.86	30.34	30.05
Jackson	----	----	----	----	----	----	----	----	----	----	----	----	----
Lake	----	----	----	----	----	----	----	----	----	----	----	----	----
Moffat	34.32	35.50	37.22	37.23	36.21	30.16	30.07	25.55	26.63	25.30	25.24	25.32	25.41
Park	----	----	----	----	----	----	----	----	----	----	----	----	----
Pitkin	57.20	55.44	48.00	48.17	51.33	42.20	44.21	40.82	40.27	39.63	40.68	40.36	40.50
Rio Blanco	62.23	66.27	62.40	60.00	59.64	47.00	47.50	40.08	39.76	37.02	35.90	36.82	36.19
Routt	49.84	49.63	49.97	49.50	45.03	36.02	35.98	29.24	28.84	28.10	28.64	28.27	28.40
Summit	32.58	35.10	36.49	35.00	35.00	29.34	28.00	25.42	25.70	25.00	25.42	25.42	25.30
Teller	----	----	----	----	----	----	----	----	----	----	----	----	----
*N. Cen.-N. E. Dist.													
Boulder	108.15	108.22	108.53	103.63	103.13	79.27	70.18	58.46	58.41	58.52	58.63	58.61	58.49
Jefferson	143.00	113.74	113.63	98.71	103.10	78.56	70.70	57.49	59.15	61.64	65.20	68.56	68.51
Larimer	112.88	106.00	104.50	94.56	94.50	77.01	69.00	56.10	55.90	55.60	55.44	55.47	55.49
Logan	72.72	72.00	71.80	71.00	71.28	55.30	52.02	41.40	41.00	41.00	41.00	41.25	42.29
Morgan	79.09	79.55	79.55	78.35	78.35	62.60	56.40	45.63	45.93	44.95	44.90	44.92	52.23
Sedgwick	75.61	76.88	76.26	76.08	76.16	64.42	57.12	49.17	48.69	49.58	50.53	49.38	48.87
Weld	94.84	94.90	87.21	86.05	85.18	66.65	59.96	49.13	47.93	47.48	47.69	46.99	46.73
*E. Central Dist.													
Adams	94.19	93.77	92.55	92.58	90.41	72.32	63.68	53.71	59.66	58.43	57.69	56.93	57.95
Arapahoe	141.18	141.04	140.80	142.50	111.15	89.68	77.78	66.96	67.67	67.73	67.74	67.74	67.72
Cheyenne	----	----	----	----	----	----	----	----	----	----	----	----	----
Denver	----	----	----	----	----	----	----	----	----	----	----	----	----
Douglas	81.52	81.14	81.47	75.64	75.16	61.57	58.67	53.29	53.61	56.83	50.77	50.39	50.10
Elbert	----	----	----	----	----	----	----	----	----	----	----	----	----
El Paso	75.00	75.00	75.00	75.00	75.00	60.00	60.00	52.67	52.67	48.46	48.45	48.34	48.29
Kiowa	----	----	----	----	----	----	----	----	----	----	----	----	----
Kit Carson	40.00	39.75	40.00	30.46	31.99	25.60	27.01	24.31	23.00	23.00	22.95	22.95	22.95
Lincoln	----	----	----	----	----	----	----	----	----	----	----	----	----
Phillips	----	----	----	----	----	----	----	----	----	----	----	----	----
Washington	82.97	73.77	61.10	63.82	60.58	49.90	49.78	43.78	46.55	45.47	46.68	45.66	45.92
Yuma	37.65	45.96	40.28	42.26	38.70	37.13	28.42	21.54	21.48	24.02	23.93	23.94	23.93
*W. Cen.-S. W. Dist.													
Archuleta	41.64	41.92	41.70	40.46	40.47	32.57	30.58	27.45	27.48	27.63	27.61	27.83	28.44
Delta	72.54	62.34	66.50	67.04	64.25	52.35	46.17	45.08	45.72	45.44	34.60	42.32	40.46
Dolores	19.59	20.00	20.00	20.00	17.36	12.04	9.95	7.64	7.50	7.35	8.14	10.00	10.00
Garfield	70.45	70.02	70.52	70.14	70.54	56.52	50.77	45.19	44.04	43.17	43.92	40.12	40.40
Hinsdale	15.00	15.00	15.00	17.00	24.44	20.59	20.00	18.00	20.00	20.00	20.00	20.00	20.00
La Plata	42.94	42.53	42.65	42.22	42.66	38.29	37.74	31.93	31.80	28.51	29.41	28.79	29.87
Mesa	72.87	73.35	71.78	68.17	68.54	78.38	77.14	46.98	46.22	46.47	46.00	44.43	45.05
Montezuma	36.90	36.71	36.26	34.86	35.18	27.72	27.55	25.05	25.11	25.10	25.25	24.75	33.99
Montrose	52.92	52.41	48.52	48.42	48.93	39.35	38.92	35.03	34.45	34.02	33.92	33.80	35.00
Ouray	51.50	51.10	51.13	50.63	49.51	39.54	38.61	31.61	31.10	30.04	31.37	31.44	31.47
San Juan	----	----	----	----	----	----	----	----	----	----	----	----	----
San Miguel	37.79	38.00	38.36	36.50	35.65	28.70	27.48	24.51	24.53	23.78	23.82	23.41	22.95
*S. Central Dist.													
Alamosa	38.00	38.00	40.00	40.00	35.00	30.00	28.00	25.00	25.00	25.00	25.00	25.00	25.00
Conejos	45.00	44.98	44.97	44.97	45.00	35.78	35.78	32.19	32.19	32.20	32.20	32.31	32.43
Costilla	29.69	28.88	29.10	29.37	29.15	24.08	18.81	14.46	14.35	15.05	14.39	14.59	14.87
Mineral	14.04	13.88	13.63	13.85	14.24	11.46	11.25	10.17	10.24	11.00	12.27	12.76	12.72
Rio Grande	52.04	50.04	51.74	59.77	64.00	48.55	46.17	38.00	37.18	37.00	37.43	37.55	37.62
Saguache	44.00	44.00	44.00	44.00	44.00	35.20	35.00	27.00	27.00	27.00	27.00	27.00	27.00
*S. E. Dist													
Baca	12.50	12.50	12.50	12.50	12.50	10.00	----	----	----	----	----	----	----
Bent	79.60	79.71	79.32	78.94	77.21	63.90	63.74	39.52	40.69	41.66	42.55	42.86	43.15
Crowley	89.21	89.48	90.36	90.11	85.39	67.27	45.73	36.13	35.95	35.85	35.51	36.08	35.78
Custer	29.84	30.00	30.00	30.08	30.07	31.94	32.00	26.17	26.52	26.55	27.46	27.20	26.54
Fremont	100.27	89.55	83.36	80.56	77.62	64.28	62.46	52.44	58.23	57.97	57.00	53.87	53.60
Huerfano	43.58	42.76	60.65	43.58	42.89	33.46	33.40	28.86	29.67	29.46	29.31	32.00	32.00
Las Animas	51.89	52.16	50.44	51.91	52.51	39.40	40.02	34.56	36.88	36.27	36.20	39.30	36.61
Otero	108.70	106.91	94.11	92.52	87.19	69.93	63.52	62.64	54.85	54.96	54.58	55.33	54.62
Prowers	65.97	65.00	64.98	67.87	63.67	51.19	52.10	41.91	41.85	42.15	41.59	41.75	41.06
Pueblo	100.24	99.14	98.45	96.10	94.72	75.80	76.80	68.85	69.35	61.15	62.21	59.93	62.70
State Av.	**76.87**	**75.51**	**73.96**	**72.52**	**70.92**	**57.39**	**51.28**	**42.80**	**42.66**	**42.39**	**42.13**	**42.11**	**42.63**

*Indicates approximate location of District for which Counties are given below.

HORSES, 1930-1938
(Number Assessed April 1)

COUNTY	1930	1931	1932	1933	1934	1935	1936	1937	1938
Chaffee	921	893	834	809	807	818	824	910	874
Clear Creek	124	210	229	192	223	226	222	245	123
Eagle	2,348	2,297	2,131	1,958	1,881	1,904	1,855	1,987	1,838
Gilpin	125	130	125	122	128	141	135	111	126
Grand	2,201	1,859	1,948	1,992	1,843	1,811	1,920	2,060	2,088
Gunnison	2,528	2,523	3,115	2,407	2,262	2,311	2,527	2,590	2,670
Jackson	2,580	2,862	3,138	2,956	3,094	3,193	3,189	2,760	2,699
Lake	234	150	154	123	152	152	113	81	106
Moffat	5,284	4,571	4,123	4,326	3,904	3,802	3,638	3,343	3,032
Park	1,643	1,774	1,656	1,743	1,754	1,754	1,685	1,732	1,923
Pitkin	847	822	778	731	758	789	818	947	880
Rio Blanco	2,660	2,465	2,520	2,555	2,440	2,691	2,634	2,252	2,329
Routt	5,638	5,399	5,280	5,088	4,912	5,071	4,608	5,152	3,716
Summit	465	449	435	445	380	390	402	420	350
Teller	689	664	614	694	752	793	655	683	505
*Total Northwest Dist.	28,287	27,068	27,080	26,141	25,290	25,846	25,225	25,273	23,259
Boulder	3,473	3,591	3,274	2,889	2,923	3,142	3,047	3,054	2,959
Jefferson	2,912	2,921	2,879	2,776	2,808	2,955	2,781	2,679	2,741
Larimer	7,764	7,452	7,838	6,444	6,233	6,176	6,081	5,891	5,393
Logan	9,831	9,503	8,905	8,432	9,106	7,800	6,732	6,034	5,570
Morgan	8,187	7,598	7,277	7,829	7,406	6,889	6,422	6,053	5,461
Sedgwick	2,506	2,399	2,188	2,029	2,259	1,963	1,791	1,575	1,211
Weld	22,000	21,071	19,547	19,512	19,328	17,871	16,852	15,050	13,394
*Total N Central and N. E. Dist.	56,673	54,535	51,908	49,911	50,063	46,796	43,706	40,336	36,729
Adams	5,772	5,669	4,976	4,658	4,629	4,230	4,216	3,958	3,865
Arapahoe	2,660	2,646	2,479	2,676	2,901	2,704	2,761	2,286	2,184
Cheyenne	2,801	2,370	2,167	2,846	3,496	2,534	1,670	1,438	1,268
Denver	613	556	529	532	516	490	306	301	277
Douglas	1,945	1,591	1,547	1,507	1,613	1,356	1,287	1,307	1,903
Elbert	5,928	5,454	5,155	5,187	5,318	4,727	4,331	4,433	4,239
El Paso	4,670	4,987	4,846	5,082	4,980	4,864	4,366	4,289	3,318
Kiowa	1,110	957	804	941	860	685	469	1,511	910
Kit Carson	7,393	7,622	9,054	8,337	7,515	5,897	4,713	3,965	3,451
Lincoln	5,487	4,945	4,783	4,977	4,649	3,657	3,358	2,687	2,477
Phillips	3,264	3,283	2,794	2,848	2,953	2,259	2,274	1,886	1,366
Washington	8,728	8,378	8,038	8,473	8,706	7,182	6,990	6,820	6,537
Yuma	8,952	8,197	7,602	7,374	7,700	6,684	6,404	5,913	4,844
*Total E. Central Dist.	59,323	56,655	54,774	55,438	55,836	47,269	43,175	40,794	36,639
Archuleta	1,161	1,275	1,231	1,240	1,271	1,347	1,367	1,372	1,368
Delta	3,818	3,975	3,648	3,607	3,625	3,748	3,249	3,817	4,129
Dolores	464	415	490	531	535	517	470	485	477
Garfield	4,691	5,316	5,308	4,425	4,466	4,303	4,435	4,545	4,654
Hinsdale	159	196	180	189	194	206	215	219	195
La Plata	2,931	2,856	2,677	2,507	3,101	2,660	2,789	2,884	2,856
Mesa	5,510	5,325	4,749	5,265	5,531	5,592	5,729	5,764	5,485
Montezuma	2,315	1,725	2,424	2,389	2,692	2,503	2,374	2,465	2,405
Montrose	4,724	3,703	3,250	3,591	3,675	3,585	3,713	3,750	4,593
Ouray	590	600	625	610	550	575	636	615	642
San Juan	44	37	32	31	32	24	23	16	15
San Miguel	627	609	713	783	835	756	754	679	641
*Total W. Central and S. W. Dist.	27,064	26,032	25,327	25,168	26,507	25,816	25,754	26,611	27,460
Alamosa	1,656	1,460	1,415	1,292	1,271	1,203	1,160	1,195	1,198
Conejos	2,151	2,146	2,069	2,360	2,431	2,402	2,279	2,426	2,289
Costilla	1,345	1,885	1,320	1,088	1,195	1,148	1,074	1,013	1,041
Mineral	323	280	205	208	214	220	208	199	188
Rio Grande	2,437	2,196	1,841	1,848	1,922	1,832	1,770	1,655	1,574
Saguache	2,415	2,100	1,817	2,158	2,106	1,987	1,948	1,946	1,790
*Total S. Central Dist.	10,327	10,067	8,667	8,954	9,139	8,792	8,439	8,434	8,080
Baca	6,864	7,167	6,906	7,257	6,420	3,947	2,797	2,050	1,374
Bent	4,412	4,207	3,978	4,298	4,098	3,427	2,738	2,824	2,712
Crowley	2,576	2,597	2,258	2,099	2,378	2,034	1,884	1,925	1,703
Custer	1,111	1,092	1,143	1,101	1,120	1,105	1,167	1,203	1,233
Fremont	1,432	1,299	1,343	1,354	1,510	1,476	1,578	1,560	1,435
Huerfano	1,856	1,819	1,808	1,842	1,675	1,705	1,613	1,531	1,573
Las Animas	6,908	6,310	6,100	6,108	5,944	5,963	5,480	4,924	3,809
Otero	5,557	5,204	4,906	4,659	4,654	4,269	3,881	3,785	3,774
Prowers	8,814	8,515	8,329	7,843	7,400	5,973	4,778	4,166	3,503
Pueblo	4,405	4,244	4,263	3,685	3,785	3,554	3,185	3,036	2,622
*Total Southeast District	43,935	42,454	41,034	40,246	38,984	33,453	29,101	27,004	23,738
State Total	225,609	216,811	208,790	205,858	205,819	187,972	175,400	168,452	155,905

*Indicates approximate location of District for which Counties are given above.

ALL CATTLE (Less Number Fed in Transit), 1930-1938
(Number Assessed April 1)

COUNTY	1930	1931	1932	1933	1934	1935	1936	1937	1938
Chaffee	5,884	6,214	5,191	7,049	8,510	7,572	7,441	7,716	7,351
Clear Creek	296	442	326	302	370	421	451	482	712
Eagle	17,532	19,396	18,453	18,768	20,934	20,218	19,678	21,270	20,904
Gilpin	533	976	543	552	893	1,119	1,001	952	1,227
Grand	12,035	13,304	13,064	13,680	15,607	15,577	15,913	14,569	14,293
Gunnison	29,296	31,645	31,984	33,205	36,851	35,370	35,514	35,951	34,067
Jackson	27,462	29,522	31,204	31,742	35,621	32,027	31,361	33,237	33,796
Lake	557	564	582	801	761	763	700	888	904
Moffat	13,995	15,540	15,085	18,151	18,559	18,763	16,995	16,519	16,058
Park	12,212	13,410	14,693	14,452	15,533	15,504	16,130	15,936	15,217
Pitkin	5,331	5,532	6,051	6,139	6,256	6,712	7,187	7,866	7,696
Rio Blanco	27,633	30,859	31,562	35,251	37,233	35,951	34,039	31,295	29,549
Routt	27,749	31,946	32,928	36,584	36,030	32,823	32,169	31,985	27,150
Summit	3,838	3,329	3,433	3,445	3,713	4,050	4,053	4,325	3,818
Teller	5,048	4,949	5,289	5,827	5,799	5,921	5,753	5,738	5,594
*Total Northwest Dist.	189,401	207,628	210,388	225,948	242,670	232,791	228,385	228,729	218,336
Boulder	11,632	11,858	13,229	12,224	13,619	13,559	12,879	12,355	10,832
Jefferson	13,634	14,322	14,455	13,493	13,813	14,007	12,505	12,158	12,410
Larimer	24,593	26,213	27,138	25,999	28,653	28,406	25,264	23,986	25,637
Logan	25,425	27,944	30,270	29,691	31,928	37,016	29,925	30,035	24,892
Morgan	16,279	17,729	18,146	18,555	24,911	22,285	14,648	19,478	15,548
Sedgwick	7,464	8,153	7,587	8,449	9,422	9,322	8,363	8,672	7,063
Weld	41,715	46,298	48,514	52,607	53,368	50,403	45,274	47,103	43,811
*Total N. Central and N. E. District	140,742	152,517	159,339	161,018	175,714	174,998	148,858	153,787	140,193
Adams	12,297	12,748	13,955	14,540	16,254	14,293	13,577	14,096	13,627
Arapahoe	10,597	10,187	10,226	11,859	12,014	12,052	11,700	11,621	10,463
Cheyenne	20,674	19,329	21,308	24,460	31,597	26,528	16,240	17,088	15,681
Denver	350	337	599	554	515	472	421	390	354
Douglas	17,173	19,218	19,713	17,348	17,840	17,573	16,371	16,389	16,872
Elbert	25,314	26,080	26,130	25,749	27,700	23,629	22,056	28,952	27,609
El Paso	28,202	28,552	31,168	30,546	35,256	30,877	25,393	30,063	29,180
Kiowa	13,724	13,022	13,974	16,405	16,999	13,342	9,038	14,547	12,952
Kit Carson	22,153	24,369	28,231	31,167	37,147	30,468	23,270	18,179	18,346
Lincoln	28,143	28,479	30,658	30,738	34,988	31,136	27,683	24,979	20,017
Phillips	6,401	6,658	7,244	7,423	9,440	9,579	9,197	9,852	8,639
Washington	26,021	27,667	28,476	31,445	39,274	32,971	32,093	35,491	31,914
Yuma	34,802	36,315	37,625	34,516	43,732	40,808	34,740	38,413	35,469
*Total E. Central District	245,851	252,961	269,307	276,750	322,756	283,728	241,779	260,060	241,123
Archuleta	9,552	10,882	10,347	11,085	12,983	11,119	10,529	12,824	11,430
Delta	21,085	22,729	22,786	23,700	25,402	24,945	20,640	21,715	20,374
Dolores	3,123	4,145	3,619	3,987	4,957	4,343	3,421	4,116	4,057
Garfield	27,979	30,939	32,596	31,073	34,375	32,204	30,370	33,105	29,914
Hinsdale	1,637	1,396	1,842	1,742	1,808	2,245	1,915	2,155	1,919
La Plata	14,224	15,100	15,733	16,207	18,038	16,677	15,786	16,355	16,039
Mesa	39,561	39,848	40,293	44,414	45,797	43,891	41,410	39,170	35,534
Montezuma	11,013	12,743	13,130	15,761	16,684	14,331	12,275	13,123	12,687
Montrose	18,279	20,686	20,664	23,296	23,537	21,946	21,685	20,620	18,785
Ouray	6,633	7,564	7,626	8,194	7,432	7,983	7,923	7,844	7,469
San Juan	170	237	267	240	393	171	211	176	203
San Miguel	5,736	6,199	6,542	6,754	9,103	7,574	6,550	6,741	6,188
*Total W. Central and S. W. District	158,992	172,468	175,445	186,453	200,509	187,429	172,715	177,944	164,599
Alamosa	7,533	8,430	8,487	8,006	8,888	8,355	7,760	8,520	9,243
Conejos	11,934	11,941	11,611	15,302	15,024	14,634	12,986	13,037	12,242
Costilla	2,340	2,031	2,167	2,244	3,921	2,311	1,675	1,781	1,992
Mineral	1,464	1,223	1,373	946	1,306	949	1,171	1,029	1,082
Rio Grande	10,699	10,567	9,727	9,952	10,671	9,171	8,526	9,012	9,597
Saguache	25,923	25,997	23,834	26,391	27,436	25,309	21,085	24,447	24,298
*Total S. Central District	59,893	60,189	57,199	62,841	67,246	60,729	53,203	57,826	58,454
Baca	23,437	25,912	26,278	34,332	30,900	18,658	10,382	9,565	6,818
Bent	14,572	15,830	16,879	17,946	19,788	11,034	9,836	12,013	10,187
Crowley	6,953	9,230	11,024	6,967	13,103	9,484	7,867	9,747	7,978
Custer	10,628	7,337	7,670	7,247	7,834	7,369	7,421	8,157	8,606
Fremont	9,733	9,820	10,026	10,369	12,656	11,604	10,906	10,488	10,523
Huerfano	12,865	12,825	12,605	12,434	11,889	10,723	10,070	11,102	10,039
Las Animas	44,163	46,732	52,704	57,171	68,378	54,160	45,552	43,334	39,022
Otero	14,668	14,037	14,533	15,410	19,125	12,879	11,340	12,533	11,621
Prowers	17,724	20,773	23,612	25,161	28,613	20,672	14,321	13,159	10,359
Pueblo	22,938	25,074	23,572	18,869	19,278	15,429	15,500	19,204	16,609
*Total Southeast District	177,681	187,570	198,903	205,906	231,564	172,012	143,195	149,302	131,755
State Total	972,560	1,033,333	1,070,581	1,118,916	1,240,459	1,111,687	988,135	1,027,648	954,460

*Indicates approximate location of District for which Counties are given above.

STOCK SHEEP, 1930-1938[1]
(Number Assessed April 1)

COUNTY	1930	1931	1932	1933	1934	1935	1936	1937	1938
Chaffee	6,154	6,394	4,527	5,632	5,799	5,683	5,221	5,886	5,057
Clear Creek	1,917	846	150	104	90	200	3,784	3,780	3,000
Eagle	26,813	26,721	24,445	23,735	29,977	25,412	24,291	26,459	27,046
Gilpin	-----	41	-----	-----	-----	200	-----	31	135
Grand	24,696	13,409	10,918	11,085	15,944	17,940	16,600	15,666	15,644
Gunnison	48,659	56,534	56,445	53,106	61,751	55,496	54,257	59,172	55,431
Jackson	37,548	46,533	42,665	38,899	48,060	31,736	32,937	35,651	39,376
Lake	5,931	11,851	5,150	10,590	30,644	8,460	2,119	2,120	6,870
Moffat	88,721	91,845	94,645	114,363	101,381	101,631	123,503	101,680	120,272
Park	42,040	48,903	47,068	43,545	42,648	41,787	34,776	43,154	37,056
Pitkin	28,259	14,991	29,290	28,192	32,056	32,072	21,029	23,245	22,323
Rio Blanco	69,975	71,247	70,524	72,293	61,644	66,508	61,095	58,333	57,010
Routt	79,579	76,165	72,027	79,562	84,430	84,334	88,315	91,225	80,736
Summit	29,733	33,197	26,348	10,883	25,895	27,180	24,445	33,377	21,410
Teller	358	330	-----	9	625	-----	-----	-----	86
*Total Northwest District	490,383	499,307	484,202	491,998	540,944	498,669	492,372	499,779	494,452
Boulder	5,698	3,800	4,309	2,369	2,535	3,282	3,250	3,838	3,312
Jefferson	3,008	1,705	1,529	1,712	600	2,042	1,000	1,239	1,329
Larimer	15,625	14,794	15,577	9,500	17,650	16,838	27,091	17,674	16,292
Logan	3,537	2,711	3,042	2,265	2,408	3,700	2,488	2,660	2,770
Morgan	1,546	2,837	1,650	2,970	4,431	4,340	2,632	4,568	4,211
Sedgwick	1,137	437	378	132	226	410	185	1,320	1,300
Weld	23,755	28,518	27,457	27,630	34,305	29,746	27,799	21,341	22,793
*Total N. Central and N. E. District	54,306	54,802	53,942	46,578	62,155	60,358	64,445	52,640	52,007
Adams	5,002	3,412	2,520	3,735	6,387	5,230	6,384	9,090	8,277
Arapahoe	7,843	7,850	4,722	7,310	5,865	5,473	6,082	10,514	12,076
Cheyenne	10,414	9,755	10,424	11,761	15,024	11,816	11,319	14,693	14,700
Denver	-----	-----	-----	-----	-----	-----	-----	-----	-----
Douglas	1,070	5,980	3,012	1,025	1,145	1,240	2,024	1,290	1,950
Elbert	10,424	11,320	9,801	13,494	17,358	14,098	19,150	21,383	21,303
El Paso	6,024	6,657	5,311	6,519	6,353	5,821	4,567	7,835	5,047
Kiowa	8,490	6,078	8,900	8,120	8,238	8,172	7,725	9,914	8,412
Kit Carson	4,340	3,511	4,163	5,212	5,606	4,928	6,290	3,656	4,035
Lincoln	10,373	11,423	11,350	10,862	9,992	11,176	11,438	12,509	8,699
Phillips	212	303	334	780	1,221	710	675	888	981
Washington	13,541	18,206	12,683	14,597	17,070	15,655	15,726	14,917	14,624
Yuma	3,321	2,117	1,943	1,755	3,090	2,029	1,565	1,835	2,062
*Total E. Central District	81,054	86,612	75,163	85,170	97,349	86,348	92,945	108,524	102,166
Archuleta	22,365	32,765	27,770	23,806	24,052	25,243	26,316	26,872	28,017
Delta	52,303	56,435	69,009	48,350	48,258	44,614	38,113	45,413	31,676
Dolores	16,761	22,559	21,640	17,074	20,707	20,668	20,289	21,446	23,115
Garfield	87,834	101,697	104,832	73,766	81,688	64,745	64,630	64,382	63,425
Hinsdale	91,168	4,980	3,070	3,696	7,081	7,338	6,624	13,260	11,150
La Plata	31,388	30,470	31,110	20,301	33,628	34,322	34,163	35,254	37,816
Mesa	98,660	63,470	70,748	68,166	64,480	58,045	48,265	45,099	37,071
Montezuma	42,731	32,364	35,512	33,750	35,856	30,608	28,900	28,585	29,500
Montrose	62,660	74,757	76,111	71,155	78,959	67,310	73,711	71,613	66,700
Ouray	13,746	14,414	17,312	16,810	13,368	15,910	15,625	16,954	14,538
San Juan	8,595	10,874	9,864	8,364	11,487	10,718	9,524	10,153	9,054
San Miguel	40,070	38,352	40,291	38,800	42,422	40,303	39,954	40,337	38,935
*Total W. Central and S. W. District	568,281	482,537	507,269	424,038	461,986	419,824	406,114	419,368	391,027
Alamosa	8,472	13,998	12,555	16,708	16,355	11,408	9,380	14,015	13,150
Conejos	82,154	85,130	82,334	85,523	79,636	80,314	70,228	73,067	65,007
Costilla	23,226	25,150	18,198	18,355	19,377	18,180	17,680	18,192	18,039
Mineral	11,723	13,096	11,420	14,463	15,556	15,243	15,728	15,538	15,249
Rio Grande	51,219	45,560	40,150	36,188	46,144	45,053	43,966	53,240	56,781
Sagauche	79,230	74,361	69,233	65,428	68,160	61,029	60,413	66,651	63,881
*Total S. Central District	256,024	257,295	233,890	236,665	245,228	231,227	217,395	240,703	232,107
Baca	7,560	7,520	7,458	7,632	4,940	5,772	3,512	5,395	4,191
Bent	17,533	13,949	10,135	8,349	14,858	4,262	11,824	10,635	12,822
Crowley	6,069	7,270	7,675	3,393	4,918	5,050	4,199	3,880	4,901
Custer	4,286	4,058	3,829	3,132	3,575	4,032	4,285	4,162	6,074
Fremont	2,850	2,850	2,615	1,687	1,293	870	450	1,090	1,108
Huerfano	25,429	23,819	21,471	23,115	22,366	22,590	18,685	19,345	17,516
Las Animas	78,992	82,107	81,384	87,743	82,681	62,151	51,173	55,266	49,599
Otero	29,527	30,079	31,321	23,577	22,792	16,318	20,099	21,046	19,245
Prowers	13,933	9,101	10,390	5,679	9,627	8,274	7,679	9,124	7,547
Pueblo	12,432	10,234	10,445	6,799	9,689	6,819	7,315	10,191	13,263
*Total Southeast District	198,611	190,987	186,723	171,106	176,739	136,138	129,221	140,134	136,266
State Total	1,648,659	1,571,540	1,541,189	1,455,555	1,584,401	1,432,564	1,402,492	1,461,148	1,408,025

*Indicates approximate location of District for which Counties are given above.
[1]Includes animals grazed in transit, but excludes animals fed in transit.

POULTRY, 1930-1938
(Dozens Assessed April 1)

COUNTY	1930	1931	1932	1933	1934	1935	1936	1937	1938
Chaffee	553	571	300	430	437	375	362	631	634
Clear Creek	78	59	37	117	137	175	155	145	252
Eagle	778	785	777	701	691	694	687	714	712
Gilpin	-----	-----	-----	-----	-----	-----	-----	-----	-----
Grand	313	333	314	335	311	288	231	275	266
Gunnison	515	498	383	377	347	383	335	347	355
Jackson	206	297	112	40	72	158	146	123	112
Lake	-----	-----	-----	-----	-----	-----	-----	-----	-----
Moffat	1,322	1,362	1,328	1,238	1,225	1,032	985	834	820
Park	536	512	530	-----	-----	-----	-----	-----	-----
Pitkin	255	242	231	210	188	258	316	391	349
Rio Blanco	735	694	614	594	473	504	449	432	381
Routt	2,000	2,206	2,053	1,965	1,927	1,575	1,739	1,614	1,341
Summit	64	60	58	63	56	70	55	60	42
Teller	158	155	201	258	250	256	201	275	191
*Total Northwest District	7,513	7,774	6,938	6,328	6,114	5,768	5,661	5,841	5,455
Boulder	5,673	6,279	5,863	6,711	7,247	5,908	5,329	6,192	5,513
Jefferson	11,583	11,560	9,947	10,420	10,548	9,643	8,457	8,030	7,270
Larimer	8,712	8,412	7,595	7,595	8,470	6,986	7,711	7,649	6,193
Logan	11,072	10,760	9,901	9,702	10,056	8,648	7,988	8,416	7,523
Morgan	8,646	6,831	6,577	1,797	7,303	6,667	5,624	6,889	5,781
Sedgwick	3,081	2,893	1,916	2,252	2,464	1,905	2,180	1,272	1,640
Weld	19,594	18,134	17,588	17,156	18,805	16,241	14,988	17,037	15,036
*Total N. Central and N. E. District	68,361	64,869	59,387	55,633	64,893	55,998	52,277	55,485	48,956
Adams	8,691	7,958	6,770	6,066	6,461	5,383	5,003	4,995	3,633
Arapahoe	8,712	7,878	7,132	7,707	8,526	7,091	6,370	6,599	5,665
Cheyenne	3,281	2,567	2,348	2,452	2,423	2,318	1,613	1,736	1,430
Denver	-----	-----	-----	-----	-----	-----	-----	-----	810
Douglas	2,157	2,125	1,998	2,007	2,280	2,002	1,684	1,663	1,366
Elbert	5,190	4,897	4,294	4,722	4,509	3,817	3,391	3,942	3,453
El Paso	6,740	6,880	6,468	6,506	5,804	5,252	5,037	5,685	5,595
Kiowa	2,971	2,770	1,741	2,323	2,504	1,715	1,118	1,785	1,371
Kit Carson	8,954	8,954	8,234	7,703	8,306	5,925	4,518	4,424	3,424
Lincoln	6,992	6,248	5,740	5,462	5,393	3,921	3,513	3,893	3,135
Phillips	5,119	4,744	3,884	4,404	4,938	3,481	3,665	4,474	3,538
Washington	9,832	9,419	8,093	8,548	9,464	6,579	6,308	8,065	7,157
Yuma	11,150	9,936	8,207	7,705	7,965	6,716	6,250	7,464	6,563
*Total E. Central District	79,789	74,376	64,909	65,605	68,573	54,200	48,470	54,725	47,140
Archuleta	580	698	711	609	903	722	673	663	654
Delta	4,668	4,174	3,381	3,706	3,560	3,728	3,800	4,127	3,784
Dolores	295	250	274	370	402	380	307	326	336
Garfield	3,339	3,113	2,609	2,874	2,663	2,205	2,178	2,253	2,266
Hinsdale	11	-----	-----	-----	-----	-----	-----	-----	-----
La Plata	2,355	2,525	1,917	2,182	1,680	2,180	2,204	2,443	2,132
Mesa	11,426	10,867	7,956	6,222	5,618	5,540	4,898	5,509	5,445
Montezuma	1,973	2,203	2,209	2,284	2,617	2,329	2,091	2,145	2,031
Montrose	4,094	3,715	3,098	2,553	2,492	2,611	2,612	3,085	3,303
Ouray	241	255	275	314	325	213	218	213	232
San Juan	-----	-----	-----	-----	-----	-----	-----	-----	-----
San Miguel	420	342	324	378	388	358	345	326	413
*Total W. Central and S. W. District	29,402	28,142	22,754	21,492	20,648	20,266	19,326	21,090	20,596
Alamosa	728	782	821	810	831	768	698	713	757
Conejos	1,041	1,150	1,064	1,261	1,575	1,449	1,372	1,145	1,169
Costilla	550	744	727	906	715	608	513	649	628
Mineral	65	59	59	70	70	83	79	87	94
Rio Grande	746	683	820	1,515	1,450	1,388	1,255	1,381	1,460
Saguache	768	700	643	764	657	618	472	589	534
*Total S. Central District	3,898	4,118	4,134	5,326	5,298	4,914	4,389	4,564	4,642
Baca	5,564	6,697	5,865	6,019	5,243	3,725	2,167	2,208	1,830
Bent	4,750	4,605	3,856	3,377	3,534	2,597	2,239	2,310	2,017
Crowley	2,845	2,854	2,384	2,327	2,164	1,468	1,481	1,529	1,345
Custer	554	543	552	554	555	520	519	603	665
Fremont	4,421	4,800	4,766	5,134	5,129	5,474	3,893	3,750	3,564
Huerfano	1,236	1,109	882	1,160	1,104	1,217	823	923	663
Las Animas	2,358	2,040	1,731	1,602	1,878	1,847	1,645	1,569	1,131
Otero	6,899	6,442	5,558	5,339	5,254	4,172	3,813	3,512	3,827
Prowers	7,947	7,414	7,265	7,819	7,644	5,325	4,152	4,097	3,786
Pueblo	6,503	6,260	5,845	4,185	2,790	2,685	2,722	2,908	2,617
*Total Southeast District	43,077	42,764	38,704	37,516	35,295	29,030	23,454	23,409	21,445
State Total	232,040	222,043	196,826	191,900	200,821	170,176	153,577	165,114	148,234

*Indicates approximate location of District for which Counties are given above.

PRECIPITATION* (IN INCHES), BY CROP REPORTING DISTRICTS
(BY MONTHS—AVERAGE, 1900-1938)

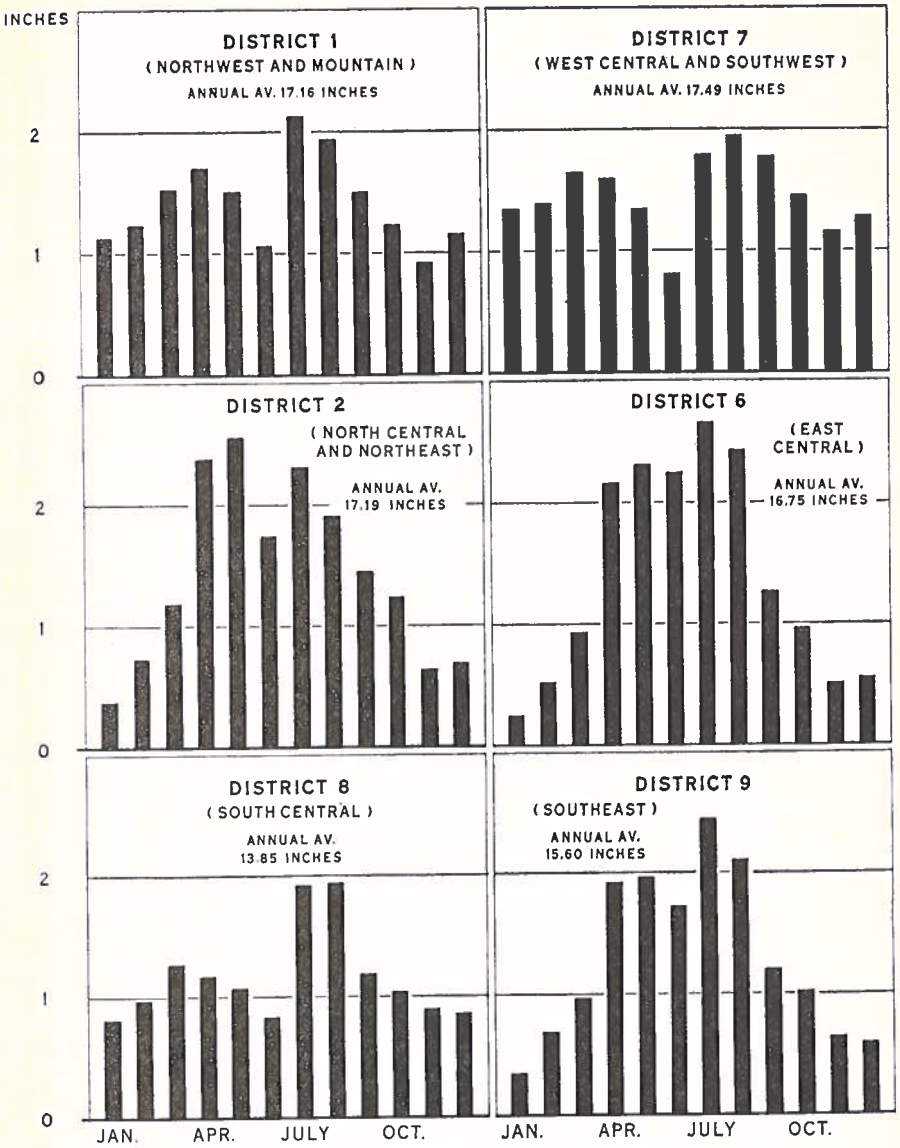

*BASED ON DATA PUBLISHED BY THE U. S. WEATHER BUREAU

U. S. DEPARTMENT OF AGRICULTURE NEG. 52 AGRICULTURAL MARKETING SERVICE

SUMMARY OF MONTHLY AND ANNUAL PRECIPITATION FOR COLORADO—(Continued)

Crop Reporting District No. 6 (East Central)[3]

Year	Jan.	Feb.	Mar.	Apr.	May	June	July	Aug.	Sept.	Oct.	Nov.	Dec.	ANNUAL
1903	.21	1.26	.44	.90	1.33	3.22	2.69	2.03	.54	.89	.31	.17	13.99
1904	.11	.22	.71	1.64	3.85	4.87	3.10	2.47	2.49	.83	.05	.28	20.42
1905	.40	.46	2.99	5.22	2.84	2.05	3.47	1.16	1.45	1.16	.40	.01	21.55
1906	.35	.33	2.03	3.72	1.84	1.74	2.65	2.16	2.21	1.82	.66	.16	19.68
1907	.20	.07	.40	1.68	2.06	1.71	3.05	1.83	1.08	.34	.31	.59	13.31
1908	.19	.60	.19	.44	2.78	1.90	3.65	2.61	.44	3.10	1.54	.27	17.71
1909	.27	.72	2.14	1.24	1.77	3.99	3.20	2.03	2.71	.86	1.31	.78	21.03
1910	.17	.25	.54	1.55	2.25	1.07	2.60	2.74	1.41	.27	.24	.33	13.36
1911	.24	1.02	.36	1.96	1.31	1.07	2.52	2.12	1.15	1.27	.33	.95	14.59
1912	.11	1.08	.86	1.27	2.32	3.36	4.01	2.92	1.54	1.12	.26	.31	18.96
1913	.37	.77	.63	1.44	1.23	1.91	2.14	1.67	1.59	.59	.22	3.53	16.09
1914	.18	.26	.52	3.25	2.79	2.22	3.85	2.10	.22	1.99	.06	.58	18.09
1915	.61	.82	1.30	3.89	3.51	2.96	2.49	4.47	1.70	.57	.27	.47	23.08
1916	.36	.04	.31	2.46	1.70	1.37	2.82	3.58	.38	.79	.49	.44	14.85
1917	.21	.52	.76	1.14	4.36	1.33	1.34	2.12	1.90	.61	.19	.24	14.72
1918	.63	.82	.92	2.03	1.23	1.83	3.07	2.07	2.06	1.37	.74	1.38	17.94
1919	.10	.81	.87	2.03	.99	1.81	2.78	1.07	1.86	.65	.94	.47	14.40
1920	.34	.36	.39	2.90	1.93	2.86	2.29	3.27	.97	1.34	.17	.48	17.41
1921	.83	.20	.70	3.15	1.27	3.61	2.47	3.58	.83	1.11	.30	.76	18.83
1922	.17	.32	.63	3.59	1.98	1.63	2.83	3.24	.25	.16	1.51	.20	15.73
1923	.02	.51	.85	1.01	3.30	3.00	3.77	3.60	1.25	3.08	.43	.75	20.96
1924	.24	.47	2.02	1.44	2.54	.66	1.63	1.21	1.65	1.01	.08	1.02	14.23
1925	.10	.22	.56	.89	2.02	1.76	3.08	2.59	1.08	1.17	.97	.60	15.05
1926	.66	.27	1.29	1.07	2.60	2.17	3.01	1.42	.99	.70	.43	.57	15.21
1927	.20	.46	1.82	1.67	.77	4.04	3.19	3.21	1.09	.23	.40	.28	17.59
1928	.07	.37	1.55	.63	4.18	4.23	3.29	.98	.38	1.46	1.33	.07	18.55
1929	.10	.46	.80	1.73	1.78	1.15	2.96	3.31	1.96	1.43	.94	.16	16.80
1930	.25	.21	.38	1.47	3.46	1.14	3.46	3.74	.69	1.23	1.40	.29	18.35
1931	.06	1.00	.95	1.06	2.38	1.77	1.18	2.03	.52	.32	.46	.09	11.83
1932	.37	.20	.58	1.99	1.17	2.48	2.82	1.82	.68	.54	.16	.38	13.20
1933	.01	.08	.76	3.26	2.41	.97	2.31	3.57	1.71	.02	.19	1.06	16.33
1934	.07	1.40	.45	.61	.95	1.22	1.30	1.55	.58	.03	.40	.15	8.85
1935	.10	.38	.51	1.82	5.07	2.03	1.23	1.40	1.70	.37	.30	.23	15.42
1936	.23	.23	.86	.84	2.71	1.70	2.41	2.50	1.99	.81	.15	.31	13.70
1937	.31	.47	.91	.91	1.30	2.77	1.26	1.82	1.32	.50	.37	.65	11.99
1938	.29	.27	1.25	2.43	3.28	1.55	2.56	2.16	3.35	.26	.74	.41	17.39
1939	.88	.93	1.14	1.18	1.44	1.82	1.33	1.04	---	---	---	---	---
Av. (1900-35)	.24	.52	.93	2.15	2.31	2.23	2.66	2.42	1.26	.96	.51	.55	16.75

Crop Reporting District No. 7 (West Central and Southwest)[4]

Year	Jan.	Feb.	Mar.	Apr.	May	June	July	Aug.	Sept.	Oct.	Nov.	Dec.	ANNUAL
1903	.54	1.08	2.00	1.99	1.03	1.05	1.18	.36	1.81	.33	.02	.32	10.64
1904	.59	.77	1.47	.53	1.09	.73	.80	1.68	1.11	1.05	.00	.68	10.50
1905	1.34	2.42	2.15	1.69	1.89	.38	.75	.89	1.83	.52	1.60	.48	15.89
1906	1.15	.41	3.02	2.48	2.43	.12	2.00	1.40	2.70	.94	1.77	1.39	18.52
1907	1.88	1.59	1.86	1.56	2.16	1.27	1.46	2.92	1.58	1.39	.42	1.53	20.09
1908	.92	1.88	1.37	1.41	1.44	.53	1.67	3.20	.98	2.21	.95	2.91	19.21
1909	2.66	1.93	.70	1.73	.60	.35	2.06	3.59	2.58	.80	1.70	2.76	21.74
1910	1.56	1.24	.72	.87	.55	.58	1.57	1.87	1.37	2.53	1.38	1.39	15.95
1911	2.66	2.86	2.61	1.30	.44	1.36	3.93	1.68	2.99	3.35	1.41	.84	25.84
1912	.92	.51	4.41	1.50	.51	1.61	2.20	1.71	.60	2.69	.70	.72	17.93
1913	1.08	1.71	1.00	.65	.34	1.51	1.67	1.50	2.35	.86	1.87	1.96	16.44
1914	3.83	1.40	.76	1.98	2.22	1.67	2.76	2.24	.83	3.18	.14	1.15	22.09
1915	1.57	2.09	.48	2.77	2.28	.87	1.08	.95	2.20	.11	1.80	2.06	18.47
1916	3.98	1.57	1.98	1.70	1.01	.02	2.88	3.27	1.28	4.55	.42	1.62	24.23
1917	1.40	.85	1.05	3.26	2.17	.21	1.55	1.40	1.28	.26	.36	.27	13.73
1918	2.62	1.23	2.65	.94	.20	.84	2.11	1.65	2.19	1.43	1.55	1.52	19.01
1919	.26	2.06	1.99	1.44	1.22	.19	3.11	1.52	1.89	1.79	2.97	1.10	19.62
1920	1.03	1.91	2.34	2.27	2.02	.93	.91	1.59	1.64	2.60	1.09	1.16	19.72
1921	1.10	1.06	1.66	1.94	1.79	2.01	2.76	3.83	.56	1.21	.97	2.62	21.51
1922	1.96	1.69	2.33	1.32	1.15	.47	1.18	1.87	.48	.40	2.21	1.99	17.31
1923	1.16	.73	1.84	1.61	1.56	.40	2.17	3.35	2.05	1.28	1.20	1.71	19.38
1924	.63	.58	3.12	1.29	1.21	.12	1.59	1.03	1.00	1.62	.87	2.95	16.19
1925	.62	1.11	2.18	.99	.89	1.80	2.15	2.94	2.80	2.92	.93	.87	20.68
1926	.59	1.06	1.60	3.69	2.20	.52	2.18	.99	1.76	1.43	1.54	1.74	19.52
1927	.97	3.41	2.13	.98	.77	3.99	1.95	2.91	5.73	1.13	1.37	1.63	27.36
1928	.46	1.23	1.84	.77	2.07	.81	1.30	1.94	.73	2.83	2.32	.85	17.18
1929	1.76	1.49	1.95	1.82	1.46	.18	3.23	2.75	3.94	1.13	.44	.26	20.62
1930	2.64	.97	1.23	1.11	2.02	.40	2.86	2.16	1.41	.64	1.42	.20	17.18
1931	.31	1.49	1.10	1.54	.65	.92	1.72	1.20	2.77	1.79	2.59	1.39	16.92
1932	.93	2.43	1.29	1.97	.48	.76	2.15	2.47	.73	1.20	.21	1.46	16.03
1933	1.09	.88	.72	1.19	1.13	.64	1.73	1.36	2.14	.85	.96	1.04	13.72
1934	.28	1.89	.17	.93	1.38	.49	.80	1.82	1.42	.17	1.41	1.14	12.01
1935	2.01	.94	2.17	2.24	2.06	.08	1.28	2.25	1.97	.93	.52	.71	17.08
1936	.85	2.87	1.32	.55	.65	.73	2.11	3.21	1.36	1.60	.71	2.03	16.53
1937	1.59	2.45	2.63	.47	.72	.52	2.55	1.59	1.58	1.21	.72	1.70	17.03
1938	1.63	2.07	4.18	1.49	1.38	2.22	.85	1.43	2.45	1.52	.79	1.24	21.23
1939	1.97	1.44	1.48	.60	.33	.25	.82	1.42	---	---	---	---	---
Av. (1900-35)	1.34	1.39	1.66	1.59	1.33	.81	1.79	1.95	1.77	1.45	1.15	1.27	17.49

[3]Includes all stations reporting for Adams, Arapahoe, Cheyenne, Denver, Douglas, Elbert, El Paso, Kiowa, Kit Carson, Lincoln, Phillips, Washington and Yuma.

[4]Includes all stations reporting for Archuleta, Delta, Dolores, Garfield, Hinsdale, La Plata, Mesa, Montezuma, Montrose, Ouray, San Juan, and San Miguel.

LENGTH OF GROWING SEASON IN COLORADO

(Compiled from Records of U. S. Weather Bureau)

COUNTY	Station	No. of Days Between Killing Frosts: Length of Record* (Years)	Average	Shortest	Longest	Range of Dates of Last Killing Frost in Spring and First in Fall: Spring	Fall
Northwest and Mountain Dist.							
Chaffee	Buena Vista	29	108	78	150	April 19 to June 28	Aug. 29 to Oct. 23
Chaffee	Salida	32	112	68	148	April 28 to June 15	Sept. 3 to Oct. 11
Moffat	Lay	41	80	30	168	April 7 to July 7	Aug. 11 to Sept. 26
Rio Blanco	Meeker	42	89	47	120	May 17 to July 13	Aug. 12 to Oct. 10
Routt	Hayden	19	94	64	139	May 15 to July 4	Aug. 31 to Oct. 9
Teller	Victor	26	99	46	134	May 22 to July 8	Aug. 13 to Oct. 6
North Central and N. E. Dist.							
Boulder	Boulder	12	162	125	200	April 13 to June 2	Sept. 15 to Nov. 10
Boulder	Longmont	33	148	112	180	April 10 to June 2	Sept. 14 to Oct. 18
Larimer	Ft. Collins	44	144	124	181	April 10 to June 3	Sept. 7 to Oct. 18
Logan	Le Roy	14	155	100	184	April 13 to May 27	Aug. 25 to Oct. 27
Logan	Sterling	29	147	111	180	April 10 to June 3	Sept. 15 to Oct. 24
Morgan	Ft. Morgan	41	144	87	186	April 12 to June 30	Aug. 25 to Oct. 30
Sedgwick	Julesburg	25	147	94	172	April 18 to June 19	Sept. 15 to Oct. 2
Sedgwick	Sedgwick	27	147	126	175	April 10 to May 27	Sept. 14 to Oct. 2
Weld	Greeley	44	149	112	180	April 9 to June 3	Sept. 7 to Oct. 18
Weld	Grover	29	127	82	169	April 10 to June 30	Aug. 25 to Oct. 18
East Central Dist.							
Cheyenne	Cheyenne Wells	41	155	122	182	April 5 to June 4	Sept. 12 to Oct. 2
Denver	Denver	58	163	110	204	Mar. 30 to June 6	Sept. 12 to Nov.
Douglas	Castle Rock	31	152	99	154	April 19 to June 10	Sept. 10 to Oct. 1
Elbert	Hamps	27	134	98	164	April 25 to June 8	Sept. 6 to Oct. 2
El Paso	Calhan	32	137	108	167	April 29 to June 6	Sept. 2 to Oct. 2
El Paso	Colo. Springs	46	149	112	179	April 16 to June 3	Sept. 11 to Oct. 2
El Paso	Monument	28	119	88	144	May 9 to June 18	Sept. 3 to Oct. 1
Kiowa	Eads	20	156	129	181	April 5 to June 5	Sept. 26 to Oct. 2
Kit Carson	Burlington	33	157	111	193	April 7 to June 4	Sept. 23 to Nov.
Lincoln	Arriba	20	142	119	163	April 29 to June 7	Sept. 15 to Oct. 2
Lincoln	Limon	29	143	105	169	April 19 to June 5	Sept. 14 to Oct. 2
Phillips	Holyoke	31	144	108	168	April 18 to June 6	Sept. 12 to Oct. 2
Washington	Akron	11	149	121	180	April 21 to June 5	Sept. 15 to Oct. 2
Yuma	Wray	40	124	124	179	April 11 to May 27	Sept. 12 to Oct. 2
West Central and S. W. Dist.							
Archuleta	Pagosa Springs	10	76	50	89	June 9 to July 29	Sept. 5 to Sept. 1
Delta	Cedaredge	37	138	95	182	April 19 to June 9	Sept. 10 to Oct. 2
Delta	Crawford	14	137	111	171	May 3 to June 12	Sept. 14 to Oct. 2
Delta	Delta	44	146	111	187	April 7 to June 3	Sept. 11 to Oct. 2
Delta	Paonia	36	160	117	228	April 5 to June 5	Sept. 21 to Nov. 1
Garfield	Glenwood Spgs.	36	126	58	171	April 4 to June 4	Aug. 9 to Oct. 1
Garfield	Rifle	24	141	91	165	April 17 to June 13	Sept. 12 to Oct. 2
La Plata	Durango	43	118	98	172	April 22 to June 13	Sept. 11 to Oct. 1
La Plata	Ignacio	25	108	69	139	May 22 to June 22	Aug. 28 to Oct. 1
Mesa	Collbran	38	127	78	165	April 23 to July 3	Sept. 12 to Oct. 2
Mesa	Fruita	37	154	133	189	April 3 to July 1	Sept. 15 to Oct. 3
Mesa	Grand Junction	47	190	144	233	Mar. 23 to May 19	Sept. 14 to Nov. 1
Mesa	Palisade	24	180	146	219	Mar. 19 to May 26	Sept. 15 to Nov. 1
Montezuma	Dolores	14	129	109	151	May 4 to June 5	Sept. 19 to Oct. 2
Montezuma	Mancos	20	110	70	143	May 14 to July 6	Aug. 27 to Oct. 2
Montrose	Montrose	46	151	112	186	April 7 to June 8	Sept. 14 to Nov.
Montrose	Redvale	9	130	93	163	April 27 to June 13	Sept. 14 to Oct. 2
South Central Dist.							
Alamosa	Garnett	41	96	65	137	May 3 to July 7	Aug. 13 to Oct. 1
Conejos	Manassa	32	100	45	127	May 11 to June 20	Aug. 2 to Sept. 2
Costilla	Blanca	10	102	81	126	May 18 to July 10	Sept. 12 to Oct.
Costilla	San Luis	30	108	68	128	May 16 to July 6	Sept. 5 to Oct. 1
Saguache	Saguache	38	121	93	178	April 21 to June 26	Aug. 28 to Oct. 1
South Central Dist.							
Baca	Two Buttes	40	167	124	205	April 11 to June 2	Sept. 17 to Nov.
Bent	Las Animas	46	162	123	224	Mar. 23 to June 1	Sept. 7 to Nov.
Custer	Westcliffe	32	97	3	131	May 6 to July 29	Aug. 1 to Oct. 1
Fremont	Canon City	46	166	124	205	Mar. 7 to June 2	Sept. 17 to Nov. 1
Huerfano	Huerfano	16	131	110	150	May 7 to June 6	Sept. 21 to Oct. 1
Las Animas	Hoehne	23	142	73	201	April 18 to July 4	Sept. 10 to Nov. 1
Las Animas	Trinidad	35	163	130	194	April 6 to June 3	Sept. 22 to Oct. 2
Otero	Rocky Ford	46	163	113	190	April 7 to June 2	Sept. 17 to Oct. 2
Prowers	Holly	38	167	134	202	April 2 to June 2	Sept. 17 to Oct. 2
Prowers	Lamar	43	167	140	193	April 3 to May 22	Sept. 17 to Oct. 2
Pueblo	Pueblo	50	171	131	218	Mar. 21 to June 2	Sept. 12 to Oct. 2

*Figures include data through 1938.

PUMP IRRIGATION IN COLORADO

Number of Wells and Capacity as Enumerated by County Assessors—Spring 1939

Colorado farmers have 1,629 irrigation wells capable of delivering 2,361 cubic feet of water per second or enough water to cover approximately 5,000 acres of land to a depth of one foot every twenty-four hours. The average capacity per well is 1.45 cubic feet per second. This is the first state-wide enumeration of number of wells and capacity ever made in Colorado. Many of these wells are used to provide the entire supply of water for irrigation of crops, while others are used to supplement the supply of ditch water. During 1939 water from these irrigation wells produced good yields on many an acre which would have otherwise been near failure because of the shortage of ditch water.

Weld county leads in total number of wells with 712 and also leads in the total number of cubic feet of water which can be pumped per second, the total capacity being 1,052 second feet. This is about 45 per cent of the capacity of all wells in the state. Adams county is second in number of wells with 198, followed by Morgan with 153, Pueblo with 135 and Rio Grande with 120. Larimer county has 84, Logan 75, and Jefferson county 34. Each of the other counties in the state has less than 25 wells.

Although Adams county is second in number of wells, this county is greatly outranked by Morgan county in total capacity. The comparison being Morgan 354, Adams 208 cubic feet per second. The total capacity of wells in other counties in cubic feet per second is as follows: Rio Grande 237, Logan 161, Pueblo 105, and Larimer 96.

About 80 per cent of the irrigation wells in Colorado are located in the area lying north of Denver and down the valley of the South Platte river to Sterling. In this area it is significant that wells located in the counties of Morgan, Washington and Logan and adjacent to the South Platte river are high producers. The average capacity per well in these counties is between 2.1 and 2.4 cubic feet per second, while the average for other counties in the area is lower. It is significant also that the one well in Kit Carson county is recorded as having a capacity of 2.2 cubic feet per second and that the one in Phillips county has a capacity of 2.0 cubic feet per second. No other land in either of these two counties is irrigated.

The following table gives detail for each county in which wells and capacity were enumerated:

COUNTY	Number of Wells	Capacity in Gallons Per Minute		Capacity in Cubic Feet Per Second	
		Total	Av. Per Well	Total	Av. Per Well
Gunnison	1	2,500	2,500	5.6	5.6
Moffat	1	1,500	1,500	3.3	3.3
Northwest and Mountain District	**2**	**4,000**	**2,000**	**8.9**	**4.46**
Jefferson	34	1,392	41	3.1	.1
Larimer	84	42,900	511	95.6	1.1
Logan	75	72,170	962	160.8	2.1
Morgan	153	158,735	1,037	353.7	2.3
Weld	712	472,373	663	1,052.4	1.5
North Central and Northeast District	**1,058**	**747,570**	**707**	**1,665.6**	**1.58**
Adams	198	93,189	471	207.6	1.0
Arapahoe	13	3,780	291	8.4	.6
El Paso	13	7,612	586	17.0	1.3
Kiowa	2	1,340	670	3.0	1.5
Kit Carson	1	1,000	1,000	2.2	2.2
Lincoln	4	925	231	2.1	.5
Phillips	1	900	900	2.0	2.0
Washington	23	25,250	1,098	56.3	2.4
Yuma	2	1,300	650	2.9	1.4
East Central District	**257**	**135,296**	**526**	**301.4**	**1.17**
Conejos	8	2,420	302	5.4	.7
Rio Grande	120	106,460	887	237.2	2.0
South Central District	**128**	**108,880**	**851**	**242.6**	**1.90**
Bent	4	900	225	2.0	.5
Crowley	9	3,750	417	8.4	.9
Fremont	4	408	102	.9	.2
Huerfano	1	10	10	.0	---
Otero	21	7,435	354	16.6	.8
Prowers	10	4,000	400	8.9	.9
Pueblo	135	47,320	351	105.4	.8
Southeast District	**184**	**63,823**	**347**	**142.2**	**.77**
State	**1,629**	**1,059,569**	**650**	**2,360.7**	**1.45**

SUMMARY OF THE ACREAGE, PRODUCTION AND YIELD PER ACRE OF PRINCIPAL CROPS IN THE UNITED STATES, 1929-1938—(Continued)

Crop and Year	Acres Harvested	Yield Per Acre	Production	Unit	Price Per Unit[1]	Farm Value	Cash Income
Potatoes (White):							
1929	3,018,700	110.0	332,204,000	Bu.	$ 1.318	$ 438,006,000	$208,000,000
1930	3,102,900	109.8	340,572,000	Bu.	.919	313,072,000	261,000,000
1931	3,466,600	110.8	384,125,000	Bu.	.463	177,912,000	146,000,000
1932	3,549,300	106.1	376,425,000	Bu.	.392	147,496,000	82,000,000
1933	3,411,500	100.3	342,306,000	Bu.	.821	281,178,000	120,000,000
1934	3,597,000	112.9	406,105,000	Bu.	.448	181,857,000	149,000,000
1935	3,541,000	109.1	386,380,000	Bu.	.597	230,574,000	101,000,000
1936	3,063,000	108.4	331,918,000	Bu.	1.129	374,735,000	214,603,000
1937	3,174,000	124.2	394,139,000	Bu.	.528	208,205,000	195,450,000
1938	3,008,000	122.8	369,297,000	Bu.	.569	210,153,000	136,109,000
Sugar Beets:							
1929	688,000	10.6	7,315,000	Ton	7.08	51,804,000	------
1930	776,000	11.9	9,199,000	Ton	7.14	65,698,000	------
1931	713,000	11.1	7,903,000	Ton	5.94	46,948,000	------
1932	764,000	11.9	9,070,000	Ton	5.26	47,705,000	------
1933	983,000	11.2	11,030,000	Ton	5.13	56,599,000	------
1934	770,000	9.8	7,519,000	Ton	5.16	38,776,000	------
1935	763,000	10.4	7,908,000	Ton	5.76	45,565,000	------
1936	776,000	11.6	9,028,000	Ton	6.05	54,619,000	55,682,000
1937	752,000	11.6	8,749,000	Ton	5.26	46,049,000	51,898,000
1938	931,000	12.1	11,292,000	Ton	5.09	57,479,000	51,741,000
Grain Sorghums:							
1929	6,394,000	12.9	82,214,000	Bu.	.732	60,153,000	------
1930	6,589,000	9.5	62,570,000	Bu.	.569	35,579,000	------
1931	7,483,000	15.2	113,649,000	Bu.	.263	29,940,000	------
1932	7,966,000	13.8	109,745,000	Bu.	.298	32,698,000	------
1933	7,307,000	11.3	82,685,000	Bu.	.510	42,168,000	------
1934	6,830,000	5.9	40,225,000	Bu.	.998	40,133,000	------
1935	9,354,000	10.5	98,495,000	Bu.	.561	55,236,000	------
1936	6,878,000	8.0	55,079,000	Bu.	.949	52,270,000	5,262,000
1937	7,476,000	13.1	97,679,000	Bu.	.488	47,647,000	5,516,000
1938	7,792,000	12.9	100,816,000	Bu.	.421	42,441,000	4,829,000
Sweet Sorghums: (Forage and Hay)							
1929	1,588,000	1.67	2,650,000	Ton	8.49	22,510,000	------
1930	1,606,000	1.45	2,327,000	Ton	8.71	20,258,000	------
1931	2,172,000	1.56	3,380,000	Ton	5.67	19,176,000	------
1932	2,409,000	1.49	3,591,000	Ton	3.98	14,301,000	------
1933	3,217,000	1.41	4,525,000	Ton	5.04	22,796,000	------
1934	3,296,000	1.04	3,432,000	Ton	10.16	34,876,000	------
1935	3,498,000	1.45	5,058,000	Ton	5.61	28,392,000	------
1936	2,545,000	1.14	2,898,000	Ton	8.24	23,880,000	2,540,000
1937	3,008,000	1.47	4,426,000	Ton	6.67	29,538,000	2,112,000
1938	4,889,000	1.65	8,046,000	Ton	4.45	35,834,000	2,760,00
All Tame Hay:							
1929	55,728,000	1.37	76,105,000	Ton	12.22	930,369,000	------
1930	54,051,000	1.18	64,040,000	Ton	12.65	810,002,000	------
1931	55,968,000	1.19	66,561,000	Ton	9.04	601,849,000	------
1932	56,004,000	1.28	71,827,000	Ton	6.70	481,303,000	------
1933	55,829,000	1.19	66,530,000	Ton	8.20	545,297,000	------
1934	56,017,000	.99	55,270,000	Ton	14.02	775,019,000	------
1935	55,647,000	1.40	78,138,000	Ton	7.80	609,368,000	------
1936	57,289,000	1.11	63,536,000	Ton	11.39	723,675,000	------
1937	54,620,000	1.34	73,449,000	Ton	9.12	669,871,000	------
1938	56,309,000	1.43	80,299,000	Ton	7.15	574,002,000	------
Wild Hay:							
1929	13,571,000	.82	11,175,000	Ton	8.04	89,854,000	------
1930	13,789,000	.78	10,694,000	Ton	7.09	75,870,000	------
1931	11,862,000	.69	8,162,000	Ton	6.17	50,344,000	------
1932	14,048,000	.85	11,920,000	Ton	3.99	47,586,000	------
1933	12,053,000	.70	8,412,000	Ton	5.17	43,522,000	------
1934	8,623,000	.55	4,729,000	Ton	11.48	54,296,000	------
1935	12,399,000	.92	11,388,000	Ton	4.64	52,789,000	------
1936	10,579,000	.65	6,850,000	Ton	7.77	53,224,000	------
1937	11,441,000	.80	9,168,000	Ton	5.65	51,775,000	------
1938	11,774,000	.89	10,444,000	Ton	4.23	44,221,000	------

Note.—Figures revised by United States Department of Agriculture.
[1]Prices for Sweet Sorghums, Tame Hay, Wild Hay and Broomcorn are as of December 1.

SUMMARY OF THE ACREAGE, PRODUCTION AND YIELD PER ACRE OF PRINCIPAL CROPS IN THE UNITED STATES, 1929-1938—(Continued)

Crop and Year	Acres Harvested	Yield Per Acre	Production	Unit	Price Per Unit	Farm Value	Cash Income
Cherries:							
1929	-------	---	98,340	Ton	$158.94	$ 15,312,000	-------
1930	-------	---	121,850	Ton	127.75	15,324,000	-------
1931	-------	---	126,330	Ton	73.36	8,523,000	-------
1932	-------	---	143,340	Ton	42.37	5,427,000	-------
1933	-------	---	133,840	Ton	55.96	7,288,000	-------
1934	-------	---	131,180	Ton	58.91	7,522,000	-------
1935	-------	---	138,940	Ton	70.74	9,637,000	-------
1936	-------	---	115,160	Ton	76.91	8,857,000	$ 6,952,000
1937	-------	---	145,000	Ton	103.87	15,032,000	13,764,000
1938	-------	---	139,000	Ton	66.36	8,915,000	7,960,000
Grapes:							
1929	-------	---	2,085,220	Ton	27.31	56,954,000	-------
1930	-------	---	2,455,740	Ton	19.47	45,529,000	-------
1931	-------	---	1,646,280	Ton	22.63	37,034,000	-------
1932	-------	---	2,231,380	Ton	13.37	27,776,000	-------
1933	-------	---	1,938,760	Ton	18.05	34,945,000	-------
1934	-------	---	1,957,740	Ton	19.70	38,577,000	-------
1935	-------	---	2,487,810	Ton	14.94	37,161,000	-------
1936	-------	---	1,916,460	Ton	21.63	41,453,000	38,432,000
1937	-------	---	2,777,000	Ton	20.67	57,194,000	54,931,000
1938	-------	---	2,503,000	Ton	15.68	39,247,000	37,012,000
TRUCK CROPS							
Beans, Snap:							
1929	162,630	---	-------	---	----	20,254,000	20,254,000
1930	190,530	---	-------	---	----	19,578,000	19,578,000
1931	170,860	---	-------	---	----	16,292,000	16,292,000
1932	159,580	---	-------	---	----	12,712,000	12,712,000
1933	173,880	---	-------	---	----	12,674,000	12,674,000
1934	217,730	---	-------	---	----	14,800,000	14,800,000
1935	216,350	---	-------	---	----	16,611,000	16,611,000
1936	213,800	---	-------	---	----	17,616,000	17,616,000
1937	229,800	---	-------	---	----	20,626,000	20,626,000
1938	238,100	---	-------	---	----	18,605,000	18,605,000
Cabbage:							
1929	147,420	7.15	1,054,000	Ton	18.43	19,432,000	19,432,000
1930	154,250	6.58	1,015,100	Ton	19.45	19,743,000	19,743,000
1931	160,300	6.67	1,069,700	Ton	10.44	10,514,000	10,514,000
1932	152,510	6.71	1,023,300	Ton	11.99	11,974,000	11,974,000
1933	145,830	5.83	849,600	Ton	17.70	14,926,000	14,926,000
1934	219,100	6.65	1,457,400	Ton	8.73	11,756,000	11,756,000
1935	167,230	6.70	1,120,100	Ton	12.80	14,272,000	14,272,000
1936	185,400	5.90	1,094,600	Ton	19.37	21,198,000	21,198,000
1937	191,300	6.10	1,167,800	Ton	13.71	15,712,000	15,712,000
1938	184,700	8.03	1,483,700	Ton	8.96	12,538,000	12,538,000
Cantaloupes:							
1929	108,670	159	17,242,000	Crate	1.31	22,671,000	22,671,000
1930	129,010	122	15,761,000	Crate	1.21	19,068,000	19,068,000
1931	138,310	128	17,745,000	Crate	1.00	17,383,000	17,383,000
1932	135,780	125	16,931,000	Crate	.83	11,492,000	11,492,000
1933	109,100	118	12,916,000	Crate	.79	9,530,000	9,530,000
1934	97,500	125	12,202,000	Crate	1.09	13,353,000	13,353,000
1935	114,280	118	13,452,000	Crate	.91	11,931,000	11,931,000
1936	111,900	120	13,410,000	Crate	.99	13,280,000	13,280,000
1937	115,300	124	14,239,000	Crate	1.12	15,999,000	15,999,000
1938	121,600	123	14,915,000	Crate	1.01	12,834,000	12,834,000
Cauliflower:							
1929	25,820	265	6,849,000	Crate	.82	5,585,000	5,585,000
1930	28,410	212	6,030,000	Crate	.85	5,130,000	5,130,000
1931	29,360	245	7,194,000	Crate	.77	5,554,000	5,554,000
1932	31,800	243	7,730,000	Crate	.63	4,766,000	4,766,000
1933	30,150	232	7,000,000	Crate	.61	4,175,000	4,175,000
1934	28,450	232	6,604,000	Crate	.59	3,925,000	3,925,000
1935	28,510	250	7,114,000	Crate	.72	5,003,000	5,003,000
1936	31,100	245	7,603,000	Crate	.85	6,449,000	6,449,000
1937	29,200	285	8,318,000	Crate	.86	7,177,000	7,177,000
1938	28,800	293	8,438,000	Crate	.56	4,694,000	4,694,000

Note.—Figures revised by United States Department of Agriculture.

USERS OF AGRICULTURAL STATISTICS AND CROP AND LIVESTOCK REPORTS

(1) By Farmers:

Directly:

(a) Guide to planning acreage changes of particular crops, and number changes of classes of livestock (basis for agricultural outlook reports).

(b) Guide to marketing.

(c) Supplies an official agricultural business service.

(d) Indispensable in planning farm programs for the benefit of the agricultural industry.

(e) Widely used by agencies which finance the agricultural industry, such as Federal Land Banks, Production Credit Associations, Private Banking Institutions.

Indirectly:

(a) Restrains the issuance of wilfully biased or false crop reports and reduces the ill effects of misleading crop reports.

(b) Reduces speculation. Dependable information on supply stabilizes prices and reduces the speculation margin that is necessarily taken when uncertainty of supply exists. Facilitates a better adjustment of prices in accordance with the facts of supply and demand.

(c) Aid railroads to distribute the cars needed for moving farm products. Used as factors in rate making.

(d) Enable economical distribution of farm equipment and supplies.

(e) Essential for crop programs of agricultural experiment stations, intelligent marketing program of public marketing agencies, making farm loans by banks and insurance companies and the maintenance of maximum farm prices in terminal markets in accordance with supply and demand, all of which react to the farmer's advantage.

(f) Essential for relief work such as drought relief, seed loans, and other rural relief measures.

(2) Federal Agencies such as the Farm Credit Administration, Soil Conservation, Regional Planning, Production Control, Employment Offices, etc.

(a) Provides basic data for this work. Enables them to keep closely in touch with the needs of the agricultural industry.

(3) Cooperative Farmers' Associations:

(a) Guide to intelligent marketing.

(b) Basis for credit and other business transactions.

(c) Enables them to formulate constructive programs and policies and market their products to a better advantage.

(4) Marketing Agreements:

(a) Basis for determining need for marketing agreements. Essential for allocating distribution of grower and dealer representation on the control committees.

(5) Federal Surplus Commodities Corporation:

(a) Essential in determining which commodities are in surplus and where and how much of them to buy.

(6) Dealers and Handlers of Agricultural Products:

(a) Show sources of production which help buyers to find products they need.

(b) Reflect price trends, reduce speculation which goes with uncertainty of supply and reduce the necessary handling margin and enable the payment of maximum farm prices.

(7) Agricultural Experiment Station Extension Workers:

(a) Best basis for preparing crop and livestock production programs. Gives a measure of the progress and changes resulting from their work.

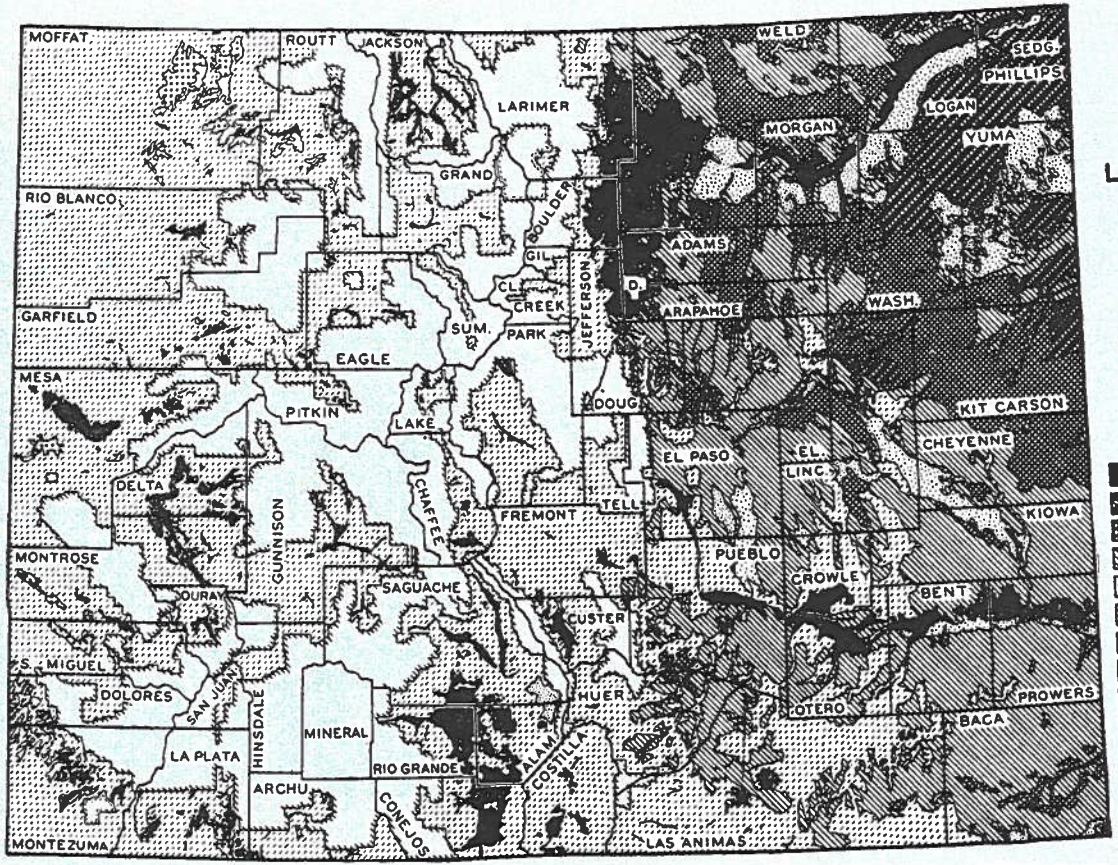

LAND CLASSIFICATION OF COLORADO

- *Irrigated land*
- *First class dry farming*
- *Second class dry farming*
- *Third class dry farming*
- *Sand hills*
- *National forests*
- *National parks*
- *Grain crop land*
- *Grazing land*
- *Forage crop land*

U.S. DEPARTMENT OF AGRICULTURE NEG. 32989 BUREAU OF AGRICULTURAL ECONOMICS