COLORADO
AGRICULTURAL STATISTICS
1950

INCLUDING HISTORICAL TABLES AND
A STATE SUMMARY FOR 1951

COLORADO
DEPARTMENT OF AGRICULTURE
PAUL W. SWISHER, Commissioner

Cooperating with

UNITED STATES
DEPARTMENT OF AGRICULTURE
Bureau of Agricultural Economics

COLORADO CROP AND LIVESTOCK REPORTING SERVICE
FLOYD K. REED, Agricultural Statistician in Charge

Volume 1, No. 2 January 1952

THE BRADFORD-ROBINSON PTG. CO., DENVER

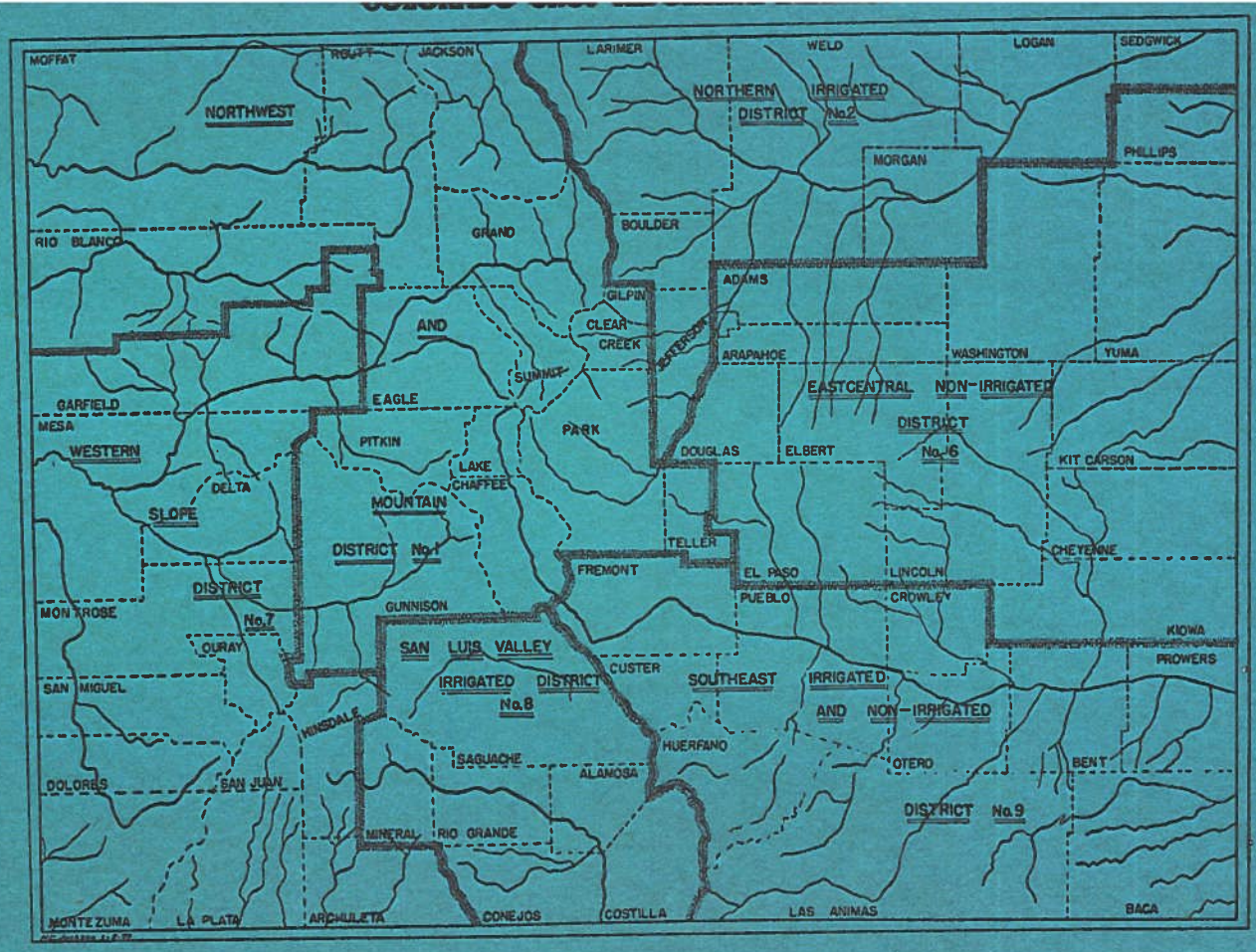
MOFFAT
ROUTT
JACKSON
LARIMER
WELD
LOGAN
SEDGWICK
NORTHWEST
NORTHERN IRRIGATED DISTRICT No.2
MORGAN
PHILLIPS
RIO BLANCO
GRAND
BOULDER
ADAMS
GILPIN
CLEAR CREEK
AND
SUMMIT
ARAPAHOE
WASHINGTON
YUMA
EASTCENTRAL NON-IRRIGATED DISTRICT No.6
GARFIELD
MESA
EAGLE
PITKIN
PARK
WESTERN
DOUGLAS
ELBERT
KIT CARSON
DELTA
LAKE
CHAFFEE
MOUNTAIN
SLOPE
DISTRICT No.1
TELLER
CHEYENNE
FREMONT
EL PASO
PUEBLO
LINCOLN
CROWLEY
DISTRICT No.7
MONTROSE
GUNNISON
KIOWA
OURAY
SAN LUIS VALLEY IRRIGATED DISTRICT No.8
CUSTER
PROWERS
SAN MIGUEL
SOUTHEAST IRRIGATED AND NON-IRRIGATED
HINSDALE
HUERFANO
SAGUACHE
ALAMOSA
OTERO
BENT
DOLORES
SAN JUAN
DISTRICT No.9
MINERAL
RIO GRANDE
MONTEZUMA
LA PLATA
ARCHULETA
CONEJOS
COSTILLA
LAS ANIMAS
BACA

Colorado Agricultural Statistics

1950

(Including a State Summary for 1951)

Colorado Department of Agriculture

PAUL W. SWISHER, *Commissioner*

20 State Museum Building, Denver

Members of the Commission

Millard E. Ryan, *Chairman*, Rocky Ford
Fred Christensen, Sanford
Frank Fehling, Nathrop
Eugene H. Frink, Denver
Calvin W. Kunz, Jr., Denver
J. S. Parker, Jr., Wray
William Seckler, Sterling
Lee Toothaker, Palisade

Cooperating with

United States Department of Agriculture
Bureau of Agricultural Economics

S. R. NEWELL, *Assistant Chief*

Compiled by

FLOYD K. REED.....*Agricultural Statistician in Charge*
PAUL L. WARNER.....*Agricultural Statistician*
DONALD W. BARROWMAN.....*Agricultural Statistician*
543 Custom House, Denver 2, Colorado

Approved by State Controller

CONTENTS

Page

TEXT—Foreword 1, 2
Crops 8–13
Livestock 84–86
Value of Crop Reports 3
Farm Income vs. Other Income .. 4, 5
Land Ownership and Supervision 6, 7

FARM LAND, ACRES, VALUE, ETC. 20, 21

FARMS, TOTAL NUMBER 19
By Size, Type 19, 23, 25
Reporting—Crops, Livestock 24, 92
Value of Sales 22, 26, 95–97

FARM INCOME, TOTAL 14
By Commodities 14
By Months 15
By Counties, 1949 ..... 22, 95–97

FARM LABOR AND WAGES 80, 81

FARM EXPENDITURES 27, 28

FRUIT—Apples 19, 61, 69, 73–75, 77
Peaches 19, 61, 70, 73–75
Pears 61, 70, 73–75
Cherries 61, 69, 72, 73, 75
Other Fruits 71, 72, 74, 75
Shipments, Truck and Rail 74, 75

CROPS—State Summary 16–18, 56
Irrigated and Non-Irrigated 29–35, 45–47
Planted Acreage 40, 41, 56

GRAIN CROPS
Barley 33, 40, 46, 50, 57, 64, 75, 76
Corn .. 29, 40, 45, 47, 48, 57, 58, 64, 75, 76
Oats 32, 41, 46, 50, 57, 64, 75, 76
Rye 37, 50, 57, 75, 76
Sorghums 38, 41, 52, 60, 75, 76
Wheat, All 44, 49, 58, 64, 75, 76
Wheat, Winter 30, 40, 42–45, 49, 57
Wheat, Spring 31, 40, 44, 45, 49, 57

HAY CROPS—Alfalfa 39, 53, 61, 79
All Hay 39, 54, 61, 75, 79
Other Hays 53, 54
Wild Hay 39, 54, 61, 79

SUGAR BEETS 36, 51, 59, 75

BEANS, DRY 35, 41, 47, 51, 59, 75, 77

POTATOES 34, 41, 46, 51, 59, 74–76
Certified Seed 62, 63
Shipments 62, 74, 75

TRUCK CROPS—Acreage and Value, All 16–18
Beans, Snap 65, 66, 70, 75
Cabbage 65, 66, 70, 74, 75
Carrots 65, 66, 71, 75
Cauliflower 65, 67, 71, 74, 75
Cucumbers for Pickles 65, 67, 71
Cantaloups 65, 66, 70, 74, 75
Celery 65, 67, 71, 75
Green Peas 65, 68, 72, 75
Lettuce 65, 67, 72, 74, 75
Onions 65, 67, 72, 74, 75
Spinach 65, 68, 72, 75
Sweet Corn 71
Tomatoes 65, 68, 72, 74, 75
Shipments, Truck and Rail 74, 75
For Manufacture 65, 66–68, 71

OTHER CROPS
Broomcorn 36, 59, 75
Field Peas 60, 75
Seeds 55, 59, 60, 75

LIVESTOCK AND PRODUCTS

All Cattle—Assessed 90, 105
January 1 Estimates 87–89
On Feed 89, 90
Production—Amount and Value 91
Calf Crop 91
Prices 75, 78
Federal Census 92, 93, 95

Milk Cows—January 1 Estimates 87, 88
Prices 78
Federal Census 92, 93

Page

Milk—Production Annually 97, 98
Disposition and Income 98, 99
Prices 75, 78

Butter—Farm Production 99
Prices 78

Manufactured Dairy Products, All 100

Sheep and Lambs—Assessed ... 90, 104
January 1 Estimates 88, 89
On Feed 89, 90
Production—Amount and Value 91
Lamb Crop 91
Prices 75, 78
Federal Census 92, 94, 96

Wool—Production and Value 94

Hogs—Assessed 105
January 1 Estimates 88, 89
Production—Amount and Value 91
Pig Crop 91
Prices 75, 77
Federal Census 92, 93, 96

Slaughter—Meat Animals 91

Horses and Mules—
January 1 Estimates 88
Federal Census 92, 93, 96

Chickens—Assessed 105
January 1 Estimates 102
Produced and Raised 102
In Flocks Monthly 101
Prices and Income 75, 77, 102
Federal Census 92, 94, 97

Eggs—Production and Income .. 101
Federal Census 97
Prices 75, 77

Turkeys—Raised 103
January 1 Estimates 103
Prices and Income 77, 103
Federal Census 92, 93

MISCELLANEOUS ITEMS
Shipments 62, 74, 75
Wheat by Varieties 44
Precipitation 82
Frost Dates 83
Farm Grain Stocks 64
Farm Wage Rates and Labor ... 80, 81
Corn Acreage Planted With Hybrid Seed 47
U. S. Totals 14, 47, 58–61, 88, 89, 91, 100–103

FARM PRICES
Crops 75–77, 79
Livestock 75, 77, 78

COUNTY DATA
Crops 20–44, 48–55, 62, 63, 65, 69–73
Livestock 87, 90, 92–97, 104, 105
Farm Labor 80

FEDERAL CENSUS DATA
Crop Summary 18
Feed Grains 48, 50, 52
Rye 50
Wheat 49
Potatoes 51
Beans 51
Sugar Beets 51
Hay 53, 54
Fruit 19, 22, 69–73
Vegetables 22, 70–72
Seeds 55
Farm Land by Use 20, 21
Livestock 22, 92–97
Farms by Size, Type 19, 20, 23, 25
Farm Equipment 19
Farm Labor 80
Value of Sales 22, 26
Farm Expenditures 27, 28
Farms Reporting
Crops 24
Livestock 92



Foreword

by

GOVERNOR DAN THORNTON

It is with genuine pleasure that I endorse this volume of Colorado Agricultural Statistics and recommend it for thoughtful consideration by all of our citizens, especially those working in and with the agricultural industry both inside and outside the state's borders. This bulletin portrays most effectively the significance of Colorado's greatest industry . . . agriculture. The facts herein contained are of obvious value to farmers and ranchers who are producers of our crops and livestock. They are of value also to processors of these commodities and those agencies which transport them to consumer markets. These data are also useful to the agencies of county and state government in the economic development of our natural resources. They serve as a guide to formulating useful agricultural legislation and development of wise agricultural policy by our farm organization and commodity group leaders.

The development of these statistics is particularly significant in that they are the product of cooperative effort between the Agricultural Department of the State of Colorado and the U. S. Department of Agriculture. These agencies are regularly surveying the agricultural industry in all its branches in order to measure adequately the significant changes which are taking place from season

to season and year to year. I most respectfully request those who produce our crops and livestock and those who process, store and transport them to cooperate with these service agencies through returning their questionnaires so that they may continue to compile a faithful record of this important and diversified industry.

Much of the county data contained in this bulletin results from the crop acreage census taken by county assessors and their deputies each year. I would like to take this opportunity to urge them to perform these duties faithfully and to recommend that producers place their crop acreages fully on record with these county officials. In so doing, they will serve the best interests of the agricultural industry and the state and national welfare.

In closing I would like again to recommend this bulletin for thoughtful consideration by consumers and all others who have a stake in Colorado's greatest industry.

Dan Thornton

DAN THORNTON,
Governor of Colorado.

WHY CROP AND LIVESTOCK REPORTS

A man's judgment is no better than his facts and crop reports are the basic facts of Agriculture.

They aid farmers in planning their production and marketing.

They are essential in enacting wise legislation affecting Agriculture.

They are the basis for analysis of agricultural and other business conditions.

They enable railroads to make a better distribution of cars for moving farm products.

They give producers the same foresight to future price trends that organized dealers possess.

They are a check on fluctuation in price. Uncertainty of supply promotes undue fluctuation in price.

They are indispensible in times of war because food is as essential as ammuntion and weapons of war.

They are the best basis for adjusting supply to demand which is highly essential if maximum price is to prevail.

They aid farm organizations, schools and others in planning constructive programs, and the prospective purchaser of land.

They give information on surplus and deficit areas of production making possible a more economical distribution of products.

They eliminate the ill effects of misleading reports that might be circulated for private gain, if there were no official reports.

They are a guide to farm resources and for developing new resources such as irrigation, electric power, location of food processing and other factories.

They reduce the amount of speculation in farm products. Speculation thrives on uncertainty. Unbiased official crop reports reduce uncertainty which limits speculation.

They indicate potential buying power thereby enabling the manufacturer to meet the probable demand. With economical production and distribution, the manufacturer can sell at a lower price than he could with uncertain. demand.

They reduce the risk of ownership of buyers of farm products which enables them to do business on a smaller margin. Under the stimulus of competition, they pay producers higher prices than could be paid if uncertainty of production existed.

They provide an accurate, unbiased picture of Colorado's agriculture. The facts on present and prospective supplies furnish a sound basis for judgment and action by farmers, other individuals, business men, railroads, crop and livestock interests and governmental agencies.

THE IMPORTANCE OF AGRICULTURE IN COLORADO AS A PRODUCER OF NEW WEALTH AND AS A PRODUCER OF DOLLAR INCOME IN RELATION TO "TOTAL INCOME PAYMENTS"

Agriculture is the principal industry in Colorado and the principal producer of new wealth. In recent years the annual income from sale of principal farm products both crop and livestock has exceeded one-half billion dollars annually. In 1950 this total was 506 million dollars and in 1951, 537 million dollars. These totals represent the original cash "take" of people in agricultural pursuits at the farm or ranch gate. They in no way take into account the fact that the processing of these raw materials provides at least one-third of the value added by manufacture in the state's industrial plants (milling, meat packing, sugar refining, etc.). In 1947 the value added by manufacture of all commodities in Colorado industrial plants amounted to 287 million dollars, according to the U. S. Department of Commerce report on Census of Manufacturers. (Cash receipts from sale of farm products totalled 502 million dollars in that year.) Neither does the cash receipts from sale of farm products figure include the important contribution these raw materials make to the traffic of the transportation industry, both rail and truck. Likewise this total does not measure the business created for the bag and package industry in the form of burlap and feed sacks, baskets, crates and minor containers for fruits, vegetables and other principal perishable commodities, nor does it include any measure of the impetus given to the overall economy—farm machinery and equipment, fuel, building, etc. These raw materials have an important way of pyramiding in their effect on the industry and commerce of the state.

In the early days Colorado was known largely as a mining state, and these new dollars as they came from the state's mines, primarily in the form of precious metals, added tremendous purchasing power and did much to build the state's early large buildings, resort hotels, and its railroads and mountain roads. This new wealth had tremendous effect in developing pioneer country because the purchasing power of these "mining" dollars was great. It is obvious, however, from the table below that mining, including coal and petroleum, now in no way compares with agriculture in importance as an income producer or a producer of raw materials for processing. The tourist business is important in that it brings to the state considerable quantities of new cash which would otherwise mostly remain outside the state's borders, but even this important industry is comparatively small when related to the importance of agriculture.

The table facing this page shows the total cash payments to individuals as determined by the Department of Commerce. In these totals are included the income from agriculture as shown under the heading, "Cash Receipts from Sale of Farm Products." Other items of income mentioned previously, such as payments to factory workers, workers for transportation agencies, are in no way credited to agriculture. The figures are, therefore, and for some other reasons, not strictly comparable, but they do serve to emphasize the importance of the agricultural industry.

FLOYD K. REED
DONALD W. BARROWMAN
Statisticians

CASH RECEIPTS FROM FARM MARKETINGS COMPARED WITH VALUE OF MINERALS AND TOTAL INCOME PAYMENTS TO INDIVIDUALS—1929-1950

Year	Total Income[1] Payments (000,000)	Gold[2] and Silver (000)	Zinc[2] (000)	Copper[2] and Lead (000)	Coal[2] (000)	Crude[2] Petroleum (000)	Total[2] Mineral Products (000)[3]	Receipts From Farm Marketings (000)
1929	$ 633	$ 6,761	$ 3,885	$ 4,647	$26,254	$ 2,380	$ 55,332	$201,116
1930	580	6,205	3,481	3,580	21,485	1,480	46,271	172,715
1931	478	5,460	1,230	1,252	15,944	825	32,970	177,452
1932	362	7,097	7	595	12,237	880	25,800	75,141
1933	358	6,972	108	796	11,350	540	27,259	79,206
1934	404	13,603	66	1,216	12,063	1,060	39,473	92,668
1935	446	15,600	106	1,670	13,675	1,420	44,414	103,428
1936	538	17,403	117	2,300	16,277	1,660	56,215	131,905
1937	584	17,754	552	3,801	18,327	1,800	67,339	147,143
1938	536	17,989	437	3,647	14,828	1,540	60,369	114,015
1939	563	18,607	190	3,522	14,621	1,330	64,145	125,222
1940	589	19,762	638	3,894	16,644	1,480	63,188	128,911
1941	695	18,493	2,358	3,026	19,654	2,300	73,961	159,157
1942	990	11,604	5,992	2,301	23,163	2,440	95,279	232,819
1943	1,144	6,709	5,924	2,972	27,512	2,620	88,534	314,630
1944	1,157	5,500	9,110	3,115	29,261	3,530	80,202	310,913
1945	1,274	5,136	8,228	3,333	28,085	5,780	77,236	350,952
1946	1,380	6,801	8,820	4,282	23,915	15,650	77,573	386,759
1947	1,626	8,204	9,376	6,287	28,772	29,680	102,449	502,336
1948	1,732	8,143	12,014	9,999	27,826	45,730	128,861	568,254
1949	1,686	6,212	11,830	9,433	23,735	61,030	141,165	511,607
1950	1,864	7,724	13,000	8,599	19,500	59,420	145,995	505,910

[1] These data are taken from the August 1951 issue—Survey of Current Business published by the U. S Dept. of Commerce, under the heading "Total Income Payments to Individuals." Included is a long list o agencies public and private which pay cash to individuals and investors. For complete detail see "Technica Notes" in August 1950 issue of Survey of Current Business.

[2] Compiled from Minerals Yearbook of the U. S. Bureau of Mines for the years concerned. Reporte values were rounded to the nearest thousand dollars for ease of presentation and comparability with othe income data.

[3] In addition to minerals shown separately this total includes primarily molybdenum, vanadium, tungstur natural gas together with sand and gravel and a number of other minerals of lesser importance. Individu data on some minerals are not separately available for security reasons.

COLORADO LAND AREA, OWNERSHIP AND OPERATION

The table below gives the principal types of ownership and supervision of Colorado lands. The subject of land ownership, especially as it relates to that owned or supervised by agencies of the Federal Government, has been one of increasing interest in recent years. Although the information given in the facing table is for the most part clear, some discussion and explanation seem necessary.

The area owned by the Federal Government and supervised by the various Federal agencies totals nearly 25 million acres or 37.4 percent of the 66½ million total acres of Colorado land area. Within this total the land under supervision of the Department of Agriculture comprises approximately 14¼ million acres. The Forest Service supervises about 13¾ million acres of the Department of Agriculture holdings and the Soil Conservation Service over ½ million acres. Forest Service lands have been under government supervision for many years but those under the jurisdiction of the Soil Conservation Service were acquired as a part of the land purchase program of the mid-1930's and are located mostly in Weld and Baca Counties.

The Department of the Interior supervises over 10 million acres of which nearly 8½ million acres are in the so-called public domain and are primarily grazing lands. Another principal supervising agency in the Department of the Interior is the Bureau of Indian Affairs with nearly ¾ million acres held as Indian reservations. The National Park Service holdings total a little over ½ million acres and consist primarily of Rocky Mountain National Park and Mesa Verde National Park. Smaller areas comprise the several national monuments. The Bureau of Reclamation supervises something less than ½ million acres principally in connection with the Colorado-Big Thompson water diversion and power development project.

It is noteworthy that the Departments of the Army, Navy and Air Force, together with the Atomic Energy Commission, hold nearly ½ million acres. These totals are given in detail below.

Land under supervision of the Colorado State Land Board exceeds 3 million acres or about 4.6 percent of the state's land area. These lands represent those reserved for school fund purposes.

The latest report of the U. S. Bureau of the Census reveals that nearly 38 million acres of land are classified as being in farms and ranches. This total comprises 57.1 percent of the state's land area. In appraising this total and this percentage, it should be borne in mind that much of the state-owned school land is also included in the area reported by the Census as being in farms and ranches. The amount of this duplication is not accurately known. For purposes of comparison, it is significant that the 1950 report of the Colorado Tax Commission shows 37½ million acres of agricultural land as being on the tax rolls. This total does not include mineral lands and other miscellaneous land not in farms and ranches, or the more than 3 million acres of school land since school lands are not taxed.

As presented in the preceding statement and in the tabular summary below, 37.4 percent of the Colorado land area is under the supervision of Federal Government agencies, 57.1 percent is in farms and ranches, 4.6 percent in school land and the remaining 0.9 is in other lands which would include the spread of cities, villages, etc. These percentages add to 100. The data have been presented in this manner for purposes of illustration, but because of the duplication between school lands and farm lands, the percentages are not exactly correct. This information on ownership and supervision of lands has been compiled from authentic sources in response to the many requests for this type of information.

FLOYD K. REED,
Agricultural Statistician

COLORADO LAND AREA, OWNERSHIP AND OPERATION

Colorado land area[1]	66,510,080	acres
Total land owned by Federal Government[2]	24,851,005	acres
Percent owned by Federal Government	37.4	percent
Land under jurisdiction of each Federal Government Agency:		
Dept. of Agriculture	14,315,620	acres
(Forest Service 13,689,674, Soil Conservation Service 625,737, other 209)		
Dept. of the Interior	10,097,183	acres
(Bur. of Land Management (Public Domain) 8,416,953, Bur. of Indian Affairs 730,513, National Park Service 517,768, Bureau of Reclamation 431,030, other 919)		
Dept. of the Army	185,999	acres
Atomic Energy Commission	118,267	acres
Dept. of the Navy	63,380	acres
Dept. of the Air Force	63,238	acres
General Services Administration	4,617	acres
Veterans Administration	1,812	acres
All other Federal Government Agencies	889	acres
Land under supervision of the Colorado State Land Board[3]	3,078,411	acres
Percent owned by State of Colorado	4.6	percent
Land in farms and ranches reported by the U. S. Census of Agriculture, April 1, 1950[1]	37,953,099	acres
Percent in farm and ranches	57.1	percent
All other land[4]	627,565	acres
Percent other land	0.9	percent
Agricultural lands assessed for taxation[5]	37,521,990	acres

[1]U. S. Census of Agriculture, April 1, 1950.

[2]House Resolution No. 66 (1st Session, 81st Congress) Report to Committee on Public Lands titled "Area, In Acres, of Lands in Federal Ownership," Serial No. 22, published November 15, 1949.

[3]Annual Report of Colorado State Land Board to the State Auditor June 30, 1951. (Much, probably most, of this land is also included in the Census Land in Farms total.)

[4]Amount needed to account for area not included in the three categories above.

[5]Compiled from 1950 Annual Report of the Colorado Tax Commission.

REVIEW OF THE 1950 CROP SEASON

Total production of crops in 1950 was much below the unusually large volume produced in 1949 and well under the 10-year average. Production of feed grains at 24.1 million bushels against 47.0 million bushels in 1949 was the lowest in recent years and hay production at 1,977,000 tons was the smallest since 1940. Fruit crops yielded about half the 1949 volume.

Dry cold spring weather with late killing frosts in 1950 gave spring planted field crops a poor start and caused much freeze damage to fruit. Serious drought developed during the spring and early summer in southeastern Colorado, and it was also very dry in south central and western areas as the season progressed. Infestation of aphis was unusually severe in oats and barley fields in the northern part of the state and yields were lowered from early season indications. Some recovery of late maturing crops was possible during the fall months due to the long frost-free growing period in September and October but this was not sufficient to offset earlier handicaps.

Total acreage planted to principal crops estimated at 7,428,000 acres in 1950 was 6 percent below the 1949 total. Dry weather and damage from other causes resulted in rather heavy abandonment of non-irrigated crops with the result that total harvested acreage in 1950 at 5,843,000 acres was 17 percent less than that of 1949. However, higher prices in 1950 than in 1949 for a number of farm crops and livestock species offset to some extent the lower 1950 crop production in its effect on farm income.

General rains in late June and July relieved the drought situation in the southeastern part of the state, and July and August rains improved late row crops in the eastern part of the state over earlier prospects. Sorghums and broomcorn were planted unusually late and the summer moisture together with the long frost-free period in the fall made it possible to produce a better volume of these crops than seemed possible earlier.

The spread between the yields of irrigated crops and non-irrigated crops was unusually wide because reservoir water and pump irrigation held up well during the season. Irrigated potatoes and sugar beets yielded well on a reduced acreage. As a whole, hay crops did not do too well in 1950 because of the cold, dry spring. The first two cuttings of alfalfa were poor, but an unusually late fall growing season produced a good third cutting.

Potatoes—The acreage planted to potatoes in 1950 continued the downtrend which had been underway for a number of years and only 57,000 acres were planted. Although conditions were not entirely satisfactory throughout the growing season, a very favorable period of late fall weather resulted in unusually high acre yields in northern Colorado, and these same favorable late conditions augmented the yield elsewhere in the state. Hail loss in the San Luis Valley was unusual, but this served mostly to reduce yields rather than to cause complete abandonment of acreage. Production in 1950 totalled 18,200,000 bushels compared with 19,057,000 bushels in 1949 and was moderately above average. Prices per bushel were the lowest in several years, and the crop was inventoried at only $18,928,000. The trend in Colorado potato yields has been sharply upward, and in spite of the adverse influences experienced, the yield at 325 bushels per acre was the highest ever obtained and quality was very good.

Dry Beans—The 1950 bean crop was estimated at 1,816,000—100 lb. bags. This crop was the smallest in four years and much under the large crop of 1949. The yield per acre averaged 760 pounds primarily because the yields of irrigated beans were exceptionally high at 1,520 pounds per acre. The yield of non-irrigated beans was low at 280 pounds. The acreage planted in 1950 at 261,000 acres was the smallest since the early 1920's. Abandonment was fairly large and only 239,000 acres were harvested compared with 295,000 acres harvested in 1949. The 1950 crop was valued at $11,316,000, down over $4 million from the value placed on the 1949 crop.

Sugar Beets—The year 1950 was another favorable one for sugar beets and production was above average at 2,183,000 tons. The crop averaged 15 tons from 146,000 acres harvested. Adequate irrigation water in the principal producing areas, together with a long frost-free growing period in the fall, was an important factor in attaining the high tonnage and good sugar content. The fall growing season was probably one of the most favorable ever experienced. Growers received an average of $12 per ton, the highest ever paid and the crop was valued at $26,196,000, the second highest total. The 1949 crop totalled 1,878,000 tons and the average yield at 16.1 tons was the highest ever obtained. Acreage harvested was 117,000 acres and acreage planted 126,000 acres.

Winter Wheat—Acreage restrictions were in effect under the Production & Marketing Administration control program in the fall of 1949 when plans were made for 1950 winter wheat production. As a result the acreage planted totalled only 3,085,000 acres, a decrease of 8 percent from the record-high plantings of 3,353,000 acres in the fall of 1948 for 1949 harvest. The winter of 1949-50 was quite dry and open and abandonment was large and only 2,199,000 acres were harvested. A large portion of this abandonment was in southeastern Colorado where the acreage harvested was very small and yield per acre low. For the state as a whole, the crop averaged 16.0 bushels the same as 1949 average, and production totalled 35,184,000 bushels. Even with the large acreage loss and the comparatively low yield for recent years, the 1950 crop was still the fifth largest ever harvested. Production totalled 42,384,000 bushels in 1949 and the record-high total was 56,038,000 bushels in 1947. The 1950 crop moved at comparatively high prices and was valued at a little over $70 million, a reduction of only $9 million from the 1949 crop value. In recent years winter wheat has been the principal cash crop income producer.

Spring Wheat—The acreage planted to spring wheat was reduced sharply from the high 1949 area. The season was generally unfavorable in eastern non-irrigated areas, and abandonment was high and yields low. Production totalled only 1,725,000 bushels, the smallest crop in this century. Experience with this crop in eastern non-irrigated sections has not been satisfactory, and such acreage has declined sharply in the last ten years with the exception of the large plantings in 1949. Irrigated acreage has declined also but has been fairly well maintained in the San Luis Valley and in western areas. Production in 1949 was 3,780,000 bushels, but spring wheat crops of other recent years have been near the 2 million bushel level. The 1950 spring wheat crop was valued at $3,364,000 and less than half the value of the 1949 crop.

Corn—The 1950 corn crop of 13,368,000 bushels was considerably smaller than that of 1949 which totalled 16,401,000 bushels and was about average. Smaller planted acreage in 1950 with larger percentage abandonment than had been experienced in recent years resulted in a sharp reduction in harvested acreage compared with 1949. Good yields obtained on the small acreage held the total production up. With a comparatively high price per bushel for the crop, the total value exceeded all other years of record except 1947. Significant too was the small percent of the total acreage harvested that was harvested for grain and the large percentage harvested for silage. The large silage acreage was due in some respects to the lateness of some corn acreage, the shortage of hay, and the large number of cattle in feed lots, especially in northern Colorado where a goodly percentage of the state's silage is normally cut. It is of interest to note that considerable corn for silage was contracted in the fields by commerical cattle feeders.

Oats—The smallest production of oats since 1940 resulted from the lowest yield per acre in recent years and the highest abandonment of planted acreage since that date. A crop of only 4,940,000 bushels was produced from 190,000 acres of oats cut for grain in 1950. The crop was valued at $4,495,000. The 1949 crop was 7,684,000 bushels and the 10-year average 5,675,000 bushels.

Barley—Winter barley plantings were large in the fall of 1949 due to the curtailment of winter wheat acreage. The winter was dry and open and most of this acreage winter killed. Total plantings of barley (both winter and spring) for 1950 harvest were estimated at 822,000 acres. However, the largest abandonment since 1934 reduced the harvested acreage to 489,000 acres, the smallest in 10 years, and 38 percent less than the 788,000 acres harvested in 1949. Production in 1950 was only 9,536,000 bushels worth $10,871,000. This compared with 22,143,000 bushels harvested in 1949 worth $19,929,000.

Sorghums—In sharp contrast with the record production of grain in 1949 at 5,298,000 bushels, the 1950 crop amounted to only 1,236,000 bushels and was the smallest crop since 1939. The acreage harvested for grain was unusually small at 103,000 acres and the yield per acre was low. It is noteworthy that this crop was of particular value in Baca and other southeastern counties where sorghums were planted as a catch crop on abandoned winter wheat ground. The very late fall enabled these plantings to produce a large quantity of forage and even considerable grain with the result that many cattle were wintered in that area at good returns. Because such a large acreage of sorghum failed to produce a satisfactory grain yield, the area cut for forage was comparatively large at 350,000 acres. The yield of forage, although below average, was fairly satisfactory and a total of 350,000 tons were harvested. This exceeded the 322,000 tons harvested in 1949. The price received for this roughage averaged $15 and the crop was inventoried in excess of $5 million.

Hay Crops—Cold, dry weather during the early spring months of 1950 gave hay crops a poor start and held yields generally below those of recent years. The acreage cut was the lowest in many years and production the smallest in 10 years. Production was particularly small in relation to the number of hay-consuming animal units. It is noteworthy that, when hay crops start off poorly in the spring, rarely is this shortage overcome by favorable weather later in the season. The exceptionally late frost date and favorable growing temperatures which continued late into the fall of 1950 offset a portion of the adverse spring influences, but even these favorable conditions did not overcome the early handicap. These basic facts are significant in appraising hay crop prospects in future years.

Alfalfa benefitted most from the favorable fall conditions, but even so the crop of 1,268,000 tons was a small one in comparison with those harvested in recent preceding years. The pinch of this drop in production from 1,425,000 tons in 1949 was particularly severe because much of the crop moved into dehydration and other commercial processing channels, and the number of cattle in winter feed lots was large. This combination of circumstances resulted in record-high hay prices.

The wild hay crop at 384,000 tons was about 100,000 tons under the 1949 total and one of the small crops of recent years. This short wild hay supply was particularly felt in the mountain meadow areas and in the San Luis Valley where it was necessary to move a considerable number of stock cattle to other feed during the winter months. The area cut in 1950 totalled only 427,000 acres compared with 474,000 acres in 1949. Clover and timothy production was also at a level considerably lower than the preceding year at 195,000 tons and the lowest since 1937. The crop of other tame hay especially in eastern Colorado was also short. Some of the adverse influences which affected small grains resulted in about the usual acreage of such crops being cut for hay and the quantity of this hay harvested in 1950 exceeded that of the previous year.

Broomcorn—Broomcorn was planted unusually late in 1950 because of excessive spring moisture, and the crop was the smallest in 11 years. Many fields of broomcorn were planted as late as mid-July and the outcome was doubtful. However, many of these fields yielded considerable usable brush as a result of the record late frost date which occurred after November 1. Although this brush was usable, much of it was short and lacked the usual weight and substance. Production finally totalled 7,200 tons although early it looked as though the crop might not make over two-thirds that much. The short crop of 1950 was particularly significant in that it followed the fairly large crop of 11,700 tons harvested in 1949. The crop was quite short in other parts

of the broomcorn producing southwestern area in 1950 and Colorado's position as a broomcorn producer was quite well maintained with 25 percent of the nation's total. Prices paid for the 1950 crop averaged $371 per ton, a record-high average. Much of the better quality brush sold in excess of $500 per ton. Total value of the short crop was $2,671,000 and compared favorably with the value of the crops of several preceding years.

Alfalfa Seed—Production totalled only 47,000 bushels of thresher-run seed compared with 70,000 bushels, the large crop of 1949. The 1949 production, however, was above average. Most of this seed was produced in the Arkansas Valley where dry weather favored seed production. The clean-out was fairly heavy. Prices were unusually high and the 1950 crop was valued at $1,307,000.

Sweetclover Seed—The season was quite favorable for sweetclover seed and 14,000 acres were harvested for a production of 61,000 bushels thresher-run. Production in 1949 was 52,000 bushels. Although the acreage cut was much larger, yield was much lower than the 5.17 bushels obtained in 1949. The 1950 crop was valued at $476,000.

FRUIT CROPS

Apples—The 1950 apple crop was very short due to winter freeze damage. A commercial crop of only 882,000 bushels, the smallest in many years, was harvested. This short crop was in sharp contrast to the large crop of 1,570,000 bushels produced in 1949, much of which went unharvested. A large percentage of Colorado's commercial apple crop is produced in Delta County in western Colorado. In normal years the crop in Fremont County is fairly large and commercial apples are also produced in Montezuma, Montrose, Larimer, Garfield and La Plata Counties. Jonathan and Delicious are important commercial varieties.

Peaches—The 1950 peach crop was the shortest in many years at 1,219,000 bushels. The shortage resulted primarily from the almost total failure in Delta County. The crop in Mesa County was fair to good, and the crop moved at fairly remunerative prices after two unprofitable years. Mesa County is the principal producer and a large percentage of the crop is of the Alberta variety. Some peaches are also produced in Montrose, Montezuma and Garfield Counties. Growers averaged $2.70 per bushel, and although the crop was on the whole remunerative, harvesting, transportation, packaging and container expenses were high and profit margins were narrow. The crop was inventoried at $3,291,000, a little more than the previous year's large crop.

Cherries—The sour cherry crop in northern Colorado has been on the wane in recent years, and the crop in 1950 was exceptionally small due to unfavorable weather, being only 1,600 tons. This compared with 2,800 tons harvested in 1949 and the large crop of 4,300 tons in 1948. Few sweet cherries are produced in northern Colorado although the Ostheim variety is sometimes classified as sweet. Sweet cherry production is on the increase in western Colorado where Delta County is the principal producer followed by Garfield, Montrose and Mesa Counties. The 1950 crop was very short due to late freeze damage and totalled only 230 tons compared with 640 tons in 1949 and 820 tons in 1948. Many young orchards are approaching bearing age and the potential production of this good fruit is increasing quite rapidly.

TRUCK CROPS
(Commercial Vegetables)

Colorado vegetables are grown under widely diversified conditions at altitudes ranging from 3,500 feet to more than 8,000 feet above sea level. They are known throughout the country for their fine quality and flavor which can be obtained only in high altitudes where days are warm and nights are cool. Despite the comparatively short growing season, Colorado ranked sixth among the states of the Nation in total tonnage of vegetables produced for fresh market in 1949 and eighth in 1950. In certain seasons of the year Colorado furnishes most of the Nation's total commercial supplies of some vegetables. Colorado not only ranks high in the national production of truck crops for fresh market but considerable tonnage is also grown for processing in the State's canneries. The industry is an important one as related to the amount of labor employed, the gross value of the crops produced and the high returns per acre.

The truck crop areas comprise four principal sections in widely separated districts of the State. These might be described as being the Denver and Northern Colorado section, the Arkansas Valley section extending from Fremont County eastward to Prowers County, the San Luis Valley, and the lower western valleys located primarily in Montrose, Delta and Mesa Counties.

During recent years, the acreage planted to some crops grown for fresh market has declined significantly, reflecting the scarcity of labor, high cost of production and marketing, and unstable market conditions. The acreage grown for processing, however, has remained fairly constant. The rank of vegetables grown in Colorado in relation to the acreage devoted to each of them is as follows: onions, green peas, lettuce, cabbage, tomatoes, cauliflower, cucumbers, cantaloups, snap beans, carrots, spinach and celery. The principal crops in the above group which are utilized for processing are, green peas, tomatoes, cucumbers for pickles and snap beans. Other vegetables such as asparagus, lima beans, table beets, broccoli, sweet corn, green onions, peppers, radishes and turnips are also grown but the quantity is comparatively small. Colorado leads in the production of cantaloup and cucumber seed and production of dry onion seed has attained considerable volume in recent years.

A total of about 52,000 acres of commercial vegetables were grown for harvest in 1950 which yielded an aggregate production of 328,000 tons valued at $8,721,000. In 1949, about 56,000 acres produced 378,000 tons of vegetables worth $17,705,000. The 1950 season was characterized by over supplied national markets and disastrously low prices which made it a most unprofitable year for truck crop growers in this age of high costs of producing, processing and marketing of perishable farm products. It is estimated that a total of 87,000 tons of good quality vegetables were left unharvested that year because supplies exceeded demand.

Onions—Although production of dry onions has declined sharply since the record high output of 7,290,000 50-pound sacks in 1946, Colorado still ranks near the top among the states in the late storage onion group. In 1949, Colorado ranked second with a production of 5,650,000 sacks which amounted to 19 percent of the Nation's total fall and winter onion supplies. The State held third place in 1950 with a production of 4,510,000 sacks or 13 percent of the national crop. The 1950 season was extremely unprofitable for onion growers and more than 900,000 sacks were not harvested because of glutted national markets and low prices. This deal was particularly disastrous for Arkansas Valley growers where small sizes and poor quality onions on a large acreage pulled the State's average yield per acre down to the lowest in 14 years. The 1950 crop was worth only $2,520,000 compared with the $7,628,000 valuation of the 1949 crop. This poor remunerative return to growers in 1950 was doubly costly in light of the high cost of production and marketing. The acreage brought to maturity in 1950 is placed at 11,000 acres, of which a considerable portion was not harvested for reasons given above. In 1949, 11,300 acres were harvested.

Green Peas—For more than two decades the larger portion of the acreage devoted to this crop was grown for fresh market consumption but in 1950 canning peas took the lead. The acreage grown for fresh market has declined significantly each year since the peak of 14,500 acres were harvested in 1943, while the acreage utilized for processing has shown only a moderate decline. Only 3,700 acres were harvested for market in 1950, the smallest since 1926. In 1949, the harvested area amounted to 5,500 acres. Pea growers have been beset with the difficult problems of labor shortages, high cost of production and adverse weather losses, but the factor mostly responsible for the consistent decline in acreage has been the rapid expansion of the quick-freeze industry in other parts of the country in recent years which has made sharper inroads into the fresh pea market than that of any other vegetable grown in Colorado. Production of fresh peas in 1950 totalled 296,000 bushels, valued at $533,000, which amounted to well over half of the Nation's summer green pea supplies despite the sharp drop in volume. The 1949 crop of 578,000 bushels was worth $780,000. These current production figures amount to only a small fraction of the record high output of 1,755,000 bushels harvested in 1941. Production of green peas utilized for processing has shown less change through the years. The 1950 crop of 3,700 tons (shelled) was worth $257,000 to growers while in 1949 a total of 4,040 tons were produced with a cash value of $298,000.

Lettuce—The acreage devoted to lettuce was expanded by more than 50 percent in 1948 and totalled 7,000 acres. This was the largest area in 16 years, and the acreage has remained at a high level since that date. However, as a result of a national over-supply, growers have been unable to dispose of these large crops and each year huge quantities of good quality lettuce have been left in the fields. In 1950, production on 7,400 acres amounted to 888,000 crates but more than half of this lettuce was not harvested and the crop carried a cash value of only $455,000 on the portion marketed. The average seasonal price to growers was $1.30 per crate, the lowest received since 1941, despite a sharp increase in the cost of production. In 1949, a total of 6,500 acres produced 780,000 crates worth $1,530,000. About one-fourth of this crop was left unharvested because of unfavorable marketing conditions.

Cabbage—Domestic type cabbage supplies the summer market and a small amount utilized for the manufacture of kraut, while fall and early winter markets are supplied with the Danish type together with some late domestic cabbage. The over-all acreage does not change greatly from year to year. In 1950, a total crop of 74,400 tons of cabbage were brought to maturity but only 36,600 tons were harvested bearing a cash value of $416,000. Prices obtainable by growers were the lowest of any year since 1940 and during much of the season failed to justify the high cost of harvesting and marketing. At the usual peak marketing periods, there was not sufficient demand for the cabbage available at any price. The 1949 aggregate production of 80,700 tons was worth $1,668,000.

Tomatoes—About two-thirds of the acreage is grown for processing, either as juice or fruit. The acreage devoted to fresh market consumption has declined considerably in recent years. Production of tomatoes for canning in 1950 totalled 20,100 tons against 19,700 tons in 1949, while production for fresh market in 1950 amounted to 405,000 bushels compared with 408,000 bushels in 1949.

Cauliflower—Colorado produces about one-third of the Nation's summer cauliflower, and for a period between New York's summer and early fall Long Island deals, Colorado is the principal source of supplies. About 70 percent of the State's crop is grown in the San Luis Valley. Production in 1950 is estimated at 742,000 crates of which only 642,000 crates were harvested, with a cash value of $482,000. This "economic" abandonment was caused by an over-supplied market and the lowest prices received by growers in six years. The 1949 crop totalled 840,000 crates worth $798,000. The area brought to maturity in 1950 is placed at 2,700 acres compared with 2,800 acres harvested in 1949.

Cantaloups—The cantaloup industry has fallen a long way from the prominent position it once held in Colorado agriculture. The largest production of record was in 1929 when 9,460 acres yielded a crop valued at more than one million dollars. Inadequate demand and low prices together with repeated severe hail and disease losses, particularly in the once-important Arkansas Valley, have discouraged cantaloup production. The decline has continued in recent years and in 1950 only 2,400 acres were harvested and production dropped to 240,000 crates valued at $261,000. In 1949, a total of 3,500 acres produced 332,000 crates worth $378,000 to growers. Approximately 25 percent of the 1950 crop and 19 percent of the 1949 crop were not harvested because of unfavorable markets and the failure of prices received to keep pace with rising operating costs.

Snap Beans—This crop is grown for both fresh market and for processing. The acreage devoted to fresh markets has declined so consistently through the last decade that about two-thirds of the crop is not utilized for canning—just the reverse to the breakdown in the 1930's. Production for canning in 1950 amounted to 5,100 tons compared with 6,000 tons in 1949, while the crop produced for fresh market totalled 120,000 bushels in 1950 against 90,000 bushels in 1949. Approximately 20 percent of the 1950 fresh market crop was not harvested because of slow demand and low prices.

FLOYD K. REED,
PAUL L. WARNER,
Statisticians

SH FARM INCOME, GOVERNMENT PAYMENTS, AND VALUE OF PRODUCTS CONSUMED ON FARMS WHERE PRODUCED (THOUSAND DOLLARS)

COLORADO—1945-1951

Year	Cash Income from Farm Marketings			Government Payments [1]	Cash Farm Income and Government Payments [2]	Value of Products Consumed on Farms Where Produced [3]	Cash Income, Government Payments and Value of Products Consumed on Farms Where Produced
	Crops	Livestock and Livestock Products	Total				
	In Thousands of Dollars (000 Omitted)						
5	170,223	180,729	350,952	13,953	364,905	14,566	379,471
6	163,449	223,310	386,759	17,042	403,801	16,679	420,480
7	249,018	253,318	502,336	11,321	513,657	19,607	533,264
8	262,161	306,093	568,254	9,456	577,710	19,692	597,402
9	230,115	281,492	511,607	3,472	515,079	16,835	531,914
0	189,711	316,199	505,910	11,856	517,766	15,902	533,668
1 [4]	166,640	370,397	537,037	8,659	545,696	------	------
	UNITED STATES—1945-1951						
5	9,547,335	11,979,117	21,526,452	768,888	22,295,340	2,143,123	23,692,894
6	11,165,005	13,698,960	24,863,965	771,680	25,635,645	2,624,460	27,488,425
7	13,504,453	16,509,485	30,013,938	313,813	30,327,751	3,095,035	33,422,786
8	13,469,696	17,074,261	30,543,957	256,505	30,800,462	2,935,826	33,736,288
9	12,585,683	15,425,967	28,011,650	185,453	28,197,103	2,509,984	30,707,087
0	12,575,345	16,197,494	28,772,839	283,458	29,056,297	2,343,511	31,399,808
1 [4]	13,181,686	19,609,443	32,791,129	285,565	33,076,694	------	------

[1] Includes rental and benefit, soil conservation, agricultural adjustment program, price parity and Sugar Act payments.

[2] Total of columns 3 and 4.

[3] Includes value of products consumed by farm laborers and their families as well as in the operator's own household.

[4] Preliminary.

SH FARM INCOME FROM SALES, BY CROPS AND BY GROUPS OF LIVESTOCK AND LIVESTOCK PRODUCTS, CALENDAR YEARS 1945-1950

Year	Corn	All Wheat	Rye	Oats	Barley	Hay	Potatoes	Beans	Sugar Beets	Fruit Crops
	In Thousands of Dollars (000 Omitted)									
5	5,085	40,607	866	1,188	9,838	7,581	18,136	7,797	20,226	11,128
6	5,705	48,416	645	930	8,675	11,114	17,513	9,927	19,566	9,140
7	7,676	96,814	734	1,579	9,269	10,279	21,118	22,062	28,220	10,189
8	9,333	127,336	318	1,472	6,682	12,097	30,525	22,345	13,262	8,393
9	5,727	101,209	---	1,460	10,589	13,627	21,627	15,041	19,279	6,945
0	5,469	78,502	---	1,551	5,878	12,304	17,536	12,577	23,434	6,849

Year	Cattle and Calves	Hogs	Sheep and Lambs	Wool	Chickens	Eggs	Turkeys	Dairy Products	Commercial Truck Crops
	In Thousands of Dollars (000 Omitted)								
5	91,366	13,563	24,064	5,154	6,409	10,679	5,138	22,452	23,656
6	126,593	12,771	29,640	4,951	4,549	10,706	6,251	26,242	17,666
7	149,206	17,514	29,130	4,567	4,215	10,755	4,617	31,159	26,421
8	195,033	18,689	33,256	4,846	4,756	11,628	4,319	31,996	15,272
9	180,756	16,543	26,416	4,742	5,193	12,099	4,524	30,015	19,694
0	213,076	17,145	31,059	6,215	4,763	10,078	3,947	29,132	9,697

RECEIPTS FROM THE SALE OF PRINCIPAL FARM PRODUCTS
1941-1951 (Thousand Dollars)

MONTH	1941	1942	1943	1944	1945	1946	1947	1948	1949	1950	1951[1]
PRINCIPAL CROPS											
Jan	$ 2,106	$ 3,911	$ 6,147	$ 9,095	$ 9,830	$ 10,989	$ 15,763	$ 30,343	$ 17,735	$ 24,970	$ 16,47
Feb.	1,851	3,111	6,144	7,634	6,253	7,975	14,352	14,254	12,363	10,171	9,77
Mar.	1,647	2,667	5,339	7,324	6,821	4,861	12,466	15,318	11,432	11,744	10,18
Apr.	1,768	2,609	3,937	6,395	4,107	3,389	7,646	15,727	8,207	11,418	7,59
May	1,779	1,575	3,119	4,139	3,419	3,159	4,967	11,390	12,154	4,020	2,05
June	1,254	2,072	2,563	3,480	2,023	4,379	3,983	6,627	10,719	2,266	—97
July	4,003	5,364	9,175	6,848	11,638	14,836	21,703	33,333	17,314	18,614	17,20
Aug.	12,652	11,775	19,535	18,559	22,661	24,339	35,231	26,245	28,250	22,523	21,86
Sept.	11,245	16,599	21,735	16,393	21,281	20,586	35,065	26,352	32,883	23,432	20,27
Oct.	7,165	16,530	16,068	25,362	18,697	19,569	30,653	34,030	28,988	16,846	19,09
Nov.	12,108	20,159	21,795	20,778	31,946	36,691	39,071	24,590	30,547	25,083	24,15
Dec.	3,089	5,930	9,614	7,171	17,656	15,454	28,118	23,952	19,523	18,624	18,94
Total	$ 60,667	$ 92,302	$125,171	$133,178	$156,332	$166,227	$249,018	$262,161	$230,115	$189,711	$166,64
LIVESTOCK AND LIVESTOCK PRODUCTS											
Jan.	$ 5,802	$ 8,552	$ 9,702	$ 11,546	$ 12,370	$ 11,561	$ 20,908	$ 22,074	$ 25,615	$ 22,231	$ 25,88
Feb.	4,986	7,649	10,504	14,658	11,429	15,017	16,427	18,103	17,984	19,769	22,05
Mar.	7,248	10,260	15,383	18,091	14,943	16,796	20,302	22,862	24,058	23,022	27,45
Apr.	8,888	12,085	15,115	17,247	15,936	20,082	19,009	24,259	23,795	23,536	30,98
May	6,944	10,443	15,204	17,314	13,829	10,661	16,248	24,589	20,797	27,695	30,73
June	6,463	10,683	13,261	10,952	11,264	8,508	15,236	23,169	17,382	24,563	25,62
July	6,496	8,554	10,328	9,805	9,737	14,151	14,280	19,032	15,677	23,722	27,49
Aug.	6,294	10,134	11,405	12,537	10,270	15,304	13,775	20,506	20,685	23,283	26,22
Sept.	11,089	16,527	19,711	20,275	14,281	18,903	26,069	34,476	29,550	35,432	40,41
Oct.	13,710	20,751	23,667	13,306	28,659	41,808	42,463	41,688	39,992	40,093	51,26
Nov.	10,600	16,104	22,477	18,847	22,158	33,303	28,263	33,815	26,168	30,750	34,09
Dec.	8,811	11,123	14,213	13,157	12,519	19,098	20,338	21,520	19,789	22,103	23,43
Total	$ 97,331	$142,865	$180,970	$177,735	$177,390	$225,192	$253,318	$306,093	$281,492	$316,199	$365,67
CROPS, LIVESTOCK AND LIVESTOCK PRODUCTS											
Jan.	$ 7,908	$ 12,463	$ 15,849	$ 20,641	$ 22,200	$ 22,550	$ 36,671	$ 52,417	$ 43,350	$ 47,201	$ 42,36
Feb.	6,837	10,760	16,648	22,292	17,682	22,992	30,779	32,357	30,347	29,940	31,83
Mar.	8,895	12,927	20,722	25,415	21,764	21,657	32,768	38,180	35,490	34,766	37,63
Apr.	10,656	14,694	19,052	23,642	20,043	23,471	26,655	39,986	32,002	34,954	38,58
May	8,723	12,018	18,323	21,453	17,248	13,820	21,215	35,979	32,951	31,715	32,78
June	7,717	12,755	15,824	14,432	13,287	12,887	19,219	29,796	28,101	26,829	24,64
July	10,499	13,918	19,503	16,653	21,375	28,987	35,983	52,365	32,991	42,336	44,69
Aug.	18,946	21,909	30,940	31,096	32,931	39,643	49,006	46,751	48,935	45,806	48,09
Sept.	22,334	33,126	41,446	36,668	35,562	39,489	61,134	60,828	62,433	58,864	60,68
Oct.	20,875	37,281	39,735	38,668	47,351	61,377	73,116	75,718	68,980	56,939	70,35
Nov.	22,708	36,263	44,272	39,625	54,104	69,994	67,334	58,405	56,715	55,833	58,25
Dec.	11,900	17,053	23,827	20,328	30,175	34,552	48,456	45,472	39,312	40,727	42,38
Total	$157,998	$235,167	$306,141	$310,913	$333,722	$391,419	$502,336	$568,254	$511,607	$505,910	$532,31
PERCENT OF YEARLY RECEIPTS RECEIVED EACH MONTH (COMPUTED FROM ABOVE TABLES											
Jan.	5.0	5.3	5.2	6.6	6.7	5.8	7.3	9.2	8.5	9.3	8.
Feb.	4.3	4.6	5.4	7.2	5.3	5.9	6.1	5.7	5.9	5.9	6.
Mar.	5.6	5.5	6.8	8.2	6.5	5.5	6.5	6.7	6.9	6.9	7.
Apr.	6.7	6.2	6.2	7.6	6.0	6.0	5.3	7.0	6.3	6.9	7.
May	5.5	5.1	6.0	6.9	5.2	3.5	4.2	6.3	6.4	6.3	6.
June	4.9	5.4	5.2	4.6	4.0	3.3	3.8	5.2	5.5	5.3	4.
July	6.6	5.9	6.4	5.4	6.4	7.4	7.2	9.2	6.4	8.4	8.
Aug.	12.0	9.3	10.1	10.0	9.9	10.1	9.8	8.2	9.6	9.1	9.
Sept.	14.2	14.1	13.5	11.8	10.7	10.1	12.2	10.8	12.2	11.6	11.
Oct.	13.2	15.9	13.0	12.4	14.2	15.7	14.6	13.4	13.5	11.3	13.
Nov.	14.5	15.4	14.4	12.8	16.1	17.9	13.4	10.3	11.1	11.0	10.
Dec.	7.5	7.3	7.8	6.5	9.0	8.8	9.6	8.0	7.7	8.0	8.
Total	100.0	100.0	100.0	100.0	100.0	100.0	100.0	100.0	100.0	100.0	100.

[1]Preliminary.

COLORADO CROP ACREAGE, PRODUCTION, AND VALUE, 1950

CROP	Acreage		Production		Unit	Farm Value	
	Planted	Harvested	Per Acre	Total[1]		Per Unit	Total
Corn, All	597,000[2]	557,000	24.0	13,368,000	Bu.	$ 1.60	$ 21,389,000
Oats, for Grain	248,000[2]	190,000	26.0	4,940,000	Bu.	.91	4,495,000
Barley, for Grain	822,000[2]	489,000	19.5	9,536,000	Bu.	1.14	10,871,000
Winter Wheat	3,085,000	2,199,000	16.0	35,184,000	Bu.	2.00	70,368,000
Spring Wheat	141,000[2]	115,000	15.0	1,725,000	Bu.	1.95	3,364,000
Rye, for Grain	51,000[2]	28,000	7.5	210,000	Bu.	1.13	237,000
Dry Beans	261,000	239,000	760[3]	1,816,000	100-lb. Bag	6.50	11,316,000[4]
Field Peas	15,000	5,000	950[3]	48,000	100-lb. Bag	3.45	148,000[4]
Potatoes	57,000	56,000	325	18,200,000	Bu.	1.04	18,928,000
Sugar Beets	154,000	146,000	15.0	2,183,000	Ton	12.00	26,196,000
All Sorghums, for Grain	------	103,000	12.0	1,236,000	Bu.	1.20	1,483,000
All Sorghums, for Forage	------	350,000	1.00	350,000	Ton	15.00	5,250,000
All Sorghums, All Uses	645,000	457,000	---	------	---	---	------
All Hay	------	1,316,000	1.50	1,977,000	Ton	27.30[5]	53,972,000
Broomcorn	93,000	76,000	190[3]	7,200,000	Ton	371.00	2,671,000
Alfalfa Seed	------	27,000	1.75	47,000	Bu.	27.80	1,307,000
Sweet Clover Seed	------	14,000	4.35	61,000	Bu.	7.80	476,000
Apples, Commercial Crop	------	------	---	882,000	Bu.	2.40	2,117,000
Peaches	------	------	---	1,219,000	Bu.	2.70	3,291,000
Pears	------	------	---	160,000	Bu.	2.55	408,000
Cherries	------	------	---	1,830	Ton	171.00	313,000
Commercial Truck Crops:							
Beans, Snap, for Mfg.	------	1,300	3.9	5,100	Ton	84.70	432,000
Beans, Snap, for Market	------	750	160	120,000	Bu.	2.00	192,000
Cabbage, Early (Domestic)	------	2,050	11.0	22,600	Ton	12.97	166,000
Cabbage, Late (Danish)	------	3,700	14.0	51,800	Ton	10.00	250,000
Cantaloup	------	2,400	100	240,000	J. Crate	1.45	261,000
Carrots	------	1,800	250	450,000	Bu.	1.05	472,000
Cauliflower	------	2,700	275	742,000	Crate	.75	482,000
Celery	------	1,000	325	325,000	½ Crate	1.75	481,000
Cucumbers, for Pickles	------	2,500	224	560,000	Bu.	1.45	812,000
Lettuce	------	7,400	120	888,000	Crate	1.30	455,000
Onions	------	11,000	410	4,510,000	50-lb. Sack	.70	2,520,000
Peas, Green, for Mfg.	------	3,800	1,950[3]	3,700	Ton	69.50	257,000
Peas, Green, for Market	------	3,700	80	296,000	Bu.	1.80	533,000
Spinach	------	1,500	160	240,000	Bu.	1.20	180,000
Tomatoes, for Mfg.	------	3,000	6.7	20,100	Ton	20.90	420,000
Tomatoes, for Market	------	1,500	270	405,000	Bu.	1.75	709,000
Total Truck Crops		51,720[6]					$ 8,721,000[6]
Total All Principal Crops		6,418,720[6]					$247,285,000[6]

[1]Includes quantities of some crops not marketed and excluded in computing values.
[2]Planted for all uses.
[3]Pounds.
[4]Price and value apply to cleaned production.
[5]Price of hay sold baled.
[6]Some minor crops included in totals are not listed individually.

COLORADO CROP ACREAGE, PRODUCTION, AND VALUE, 1951

CROP	Acreage		Production		Unit	Farm Value	
	Planted	Harvested	Per Acre	Total[1]		Per Unit	Total
Corn, All	645,000[2]	607,000	26.0	15,782,000	Bu.	$ 1.80	$ 28,408,000
Oats, for Grain	260,000[2]	194,000	30.0	5,820,000	Bu.	1.00	5,820,000
Barley, for Grain	518,000[2]	406,000	23.5	9,541,000	Bu.	1.30	12,403,000
Winter Wheat	3,548,000	2,375,000	14.0	33,250,000	Bu.	2.15	71,488,000
Spring Wheat	120,000[2]	101,000	17.0	1,717,000	Bu.	2.10	3,606,000
Rye, for Grain	66,000[2]	30,000	8.0	240,000	Bu.	1.50	360,000
Dry Beans	230,000	203,000	800[3]	1,624,000	100-lb. Bag	6.70	10,231,000
Field Peas	18,000	4,000	750[3]	30,000	100-lb. Bag	4.75	128,000
Potatoes	47,000	45,000	255	11,475,000	Bu.	1.75	20,081,000
Sugar Beets	133,000	125,000	15.2	1,900,000	Ton	[5]	[5]
All Sorghums, for Grain	------	254,000	12.0	3,048,000	Bu.	1.40	4,267,000
All Sorghums, for Forage	------	518,000	1.05	544,000	Ton	18.00	9,792,000
All Sorghums, All Uses	909,000	781,000	---	------	---	---	------
All Hay	------	1,303,000	1.56	2,036,000	Ton	32.00[6]	65,152,000
Broomcorn	78,000	74,000	225[3]	8,300	Ton	425.00	3,528,000
Alfalfa Seed	------	28,000	1.80	50,000	Bu.	29.00	1,450,000
Sweet Clover Seed	------	7,000	4.00	28,000	Bu.	6.20	174,000
Apples, Commercial Crop	------	------	---	1,292,000	Bu.	1.80	2,047,000
Peaches	------	------	---	312,000	Bu.	3.85	1,201,000
Pears	------	------	---	190,000	Bu.	2.35	446,000
Cherries	------	------	---	3,580	Ton	150.00	538,000
Commercial Truck Crops:							
Beans, Snap, for Mfg.	------	1,300	3.0	3,900	Ton	76.00	296,000
Beans, Snap, for Market	------	550	150	82,000	Bu.	2.40	197,000
Cabbage, Early (Domestic)	------	1,800	11.2	20,100	Ton	20.00	402,000
Cabbage, Late (Danish)	------	3,300	12.5	41,200	Ton	32.00	1,318,000
Cantaloup	------	1,500	100	150,000	J. Crate	2.05	308,000
Carrots	------	1,900	250	475,000	Bu.	1.75	831,000
Cauliflower	------	2,100	275	578,000	Crate	1.30	751,000
Celery	------	1,150	340	391,000	½ Crate	1.85	723,000
Cucumbers, for Pickles	------	2,600	200	520,000	Bu.	1.40	728,000
Lettuce	------	6,700	115	770,000	Crate	2.00	1,400,000
Onions	------	8,800	350	3,080,000	50-lb. Sack	1.25	3,850,000
Peas, Green, for Mfg.	------	3,500	2,480[3]	4,340	Ton	75.50	328,000
Peas, Green, for Market	------	2,500	55	138,000	Bu.	2.20	304,000
Spinach	------	1,600	220	352,000	Bu.	1.10	310,000
Tomatoes, for Mfg.	------	3,400	7.2	24,500	Ton	26.80	657,000
Tomatoes, for Market	------	1,500	225	338,000	Bu.	2.35	794,000
Total Truck Crops		45,970[7]					$ 13,328,000
Total All Principal Crops		7,100,970[7]					$254,550,000

[1]Includes quantities of some crops not marketed and excluded in computing values.
[2]Planted for all uses.
[3]Pounds.
[4]Price and value apply to cleaned production.
[5]Not available.
[6]Price of hay sold baled.
[7]Some minor crops included in totals are not listed individually.

COLORADO CROP ACREAGE AND PRODUCTION, FEDERAL CENSUS APRIL 1, 1950 COMPARED WITH FEDERAL CENSUS, APRIL 1, 1945

(Crops Harvested in 1949 and 1944)

CROP	Unit	1949				1944			
		Farms Reporting	Acres Harvested	Production Per Acre	Production Total[1]	Farms Reporting	Acres Harvested	Production Per Acre	Production Total[1]
Corn, for Grain	Bushel	11,781	472,825	24.6	11,614	15,060	671,312	18.3	12,284
Corn, for Silage	Tons	4,118	80,955	8.57	694	----	------	----	----
Oats, for Grain	Bushel	9,637	197,296	33.4	6,584	9,741	185,966	28.8	5,353
Oats, Not Threshed		1,680	28,802	----	----	3,300	58,997	----	----
Barley	Bushel	17,538	752,101	28.1	21,108	17,250	704,889	21.4	15,088
Winter Wheat	Bushel	12,363	2,316,841	15.2	35,272	9,123	1,105,307	14.1	15,629
Spring Wheat	Bushel	5,077	173,719	20.0	3,475	5,461	129,386	14.7	1,898
Rye	Bushel	690	22,613	8.6	195	1,735	73,850	7.9	586
Dry Beans	100 Lbs.	6,066	281,726	770[2]	2,169	7,156	296,234	542[2]	1,607
Field Peas	100 Lbs.	606	15,738	1,098[2]	173	710	19,676	860[2]	169
Potatoes	Bushel	4,430	56,069	322.8	18,100	5,935	79,773	213.8	17,058
Sugar Beets	Tons	4,814	115,874	16.25	1,883	5,727	115,189	12.72	1,465
Sorghums, Grain	Bushel	3,028	297,661	17.2	5,117	3,091	230,327	15.7	3,623
Sorghums, Forage	Tons	6,464	290,541	1.07	312	9,346	463,694	1.14	526
Sorghums, All		8,142	597,277	----	----	10,777	714,193	----	----
Alfalfa Hay	Tons	20,564	628,669	2.23	1,405	21,648	667,360	2.22	1,479
Clov. and Tim. Hay	Tons	2,384	166,540	1.51	252	2,230	127,992	1.39	178
Grain Hay	Tons	2,574	49,333	1.09	54	1,769	36,095	.92	33
Other Tame Hay	Tons	2,292	70,419	1.05	74	1,948	80,335	1.00	80
Wild Hay	Tons	3,701	458,107	1.02	468	3,616	465,745	.97	451
All Hay	Tons	31,515	1,373,068	1.64	2,252	31,211	1,377,527	1.61	2,221
Broomcorn	Lbs.	447	80,506	285	22,924	----	------	----	----
Alfalfa Seed	100 Lbs.	1,610	33,587	102[2]	34	1,116	21,396	98[2]	21
Sweetclover Seed	100 Lbs.	530	9,544	253[2]	24	----	------	----	----
Apples	Bushel	8,568	------	----	1,398	7,811	------	----	1,972
Peaches	Bushel	4,942	------	----	1,781	4,042	------	----	1,967
Pears	Bushel	2,228	------	----	166	1,867	------	----	114
Cherries	Lbs.	7,574	------	----	5,336	5,871	------	----	11,478
Commercial Truck Crops:[3]									
Snap Beans		446	2,283	----	----	514	2,558	----	----
Cabbage		563	3,684	----	----	828	5,572	----	----
Cantaloups, etc.		348	3,343	----	----	----	------	----	----
Carrots		453	962	----	----	----	------	----	----
Cauliflower		281	2,222	----	----	----	------	----	----
Celery		330	1,123	----	----	----	------	----	----
Cucumbers		885	2,244	----	----	----	------	----	----
Lettuce		615	4,321	----	----	----	------	----	----
Onions		1,189	10,473	----	----	----	------	----	----
Green Peas		455	7,625	----	----	803	15,767	----	----
Spinach		186	1,045	----	----	----	------	----	----
Tomatoes		935	3,987	----	----	1,444	5,775	----	----

[1] Rounded to nearest thousand (000 omitted).
[2] Pounds.
[3] Harvested for sale.

NUMBER OF FARMS BY SIZE—FEDERAL CENSUS 1920-1950

Size Group, Acres	1920	1925	1930	1935	1940	1945	1950
Under 10	2,698	3,601	4,644	5,196	4,235	4,958	4,34
10-49	6,683	7,045	7,536	8,408	7,217	6,921	6,30
50-99	5,913	5,872	5,990	6,348	5,682	4,820	4,58
100-179	12,139	10,750	10,499	11,358	9,053	7,358	6,70
180-259	4,019	3,859	3,952	3,820	3,100	2,829	2,84
260-499	17,592	15,140	13,100	13,748	8,848	7,074	6,68
500-999	7,482	8,224	8,982	9,290	6,913	6,269	6,17
1000 and over	3,408	3,529	5,253	5,476	6,388	7,389	7,94
1000-4999	3,087	3,196	4,777	4,994	5,655	6,357	---
5000-9999	----	----	287	298	452	622	---
10,000 and over	----	----	189	184	281	410	---
Avg. size of farms	408	416	482	471	613	761	83
Total number of farms	**59,934**	**58,020**	**59,956**	**63,644**	**51,436**	**47,618**	**45,57**

NUMBER OF FARMS BY TENURE OF OPERATOR—FEDERAL CENSUS 1920-1950

Full Owners	35,553	29,292	26,929	27,718	22,385	22,986	23,58
Part Owners	9,738	10,225	11,497	10,605	9,442	10,809	11,25
Managers	880	585	838	481	471	528	36
All Tenants	13,763	17,918	20,692	24,840	19,138	13,295	10,37
Percent Tenants	23.0	30.9	34.5	39.0	37.2	27.9	22.

NUMBER OF FARMS REPORTING FARM EQUIPMENT, MACHINERY AND FACILITIES FEDERAL CENSUS 1920-1950

Telephones	22,022	----	23,877	----	16,795	21,275	27,04
Electricity	3,925	----	9,393	----	19,735	26,450	36,54
Tractors	4,526	5,970	12,029	----	19,063	25,386	32,17
Trucks	2,884	----	16,052	----	15,119	24,057	30,99
Autos	28,356	----	45,546	----	40,878	37,037	35,71
Combines	----	----	----	----	----	----	10,97
Corn Pickers	----	----	----	----	----	----	2,28
Electric—Water Pump	----	----	----	----	----	----	18,62
Hot Water Heater	----	----	----	----	----	----	8,28
Home Freezer	----	----	----	----	----	----	6,47
Washing Machine	----	----	----	----	----	----	30,21
Chick Brooder	----	----	----	----	----	----	6,08

APPLE TREES AND PRODUCTION BY SIZE OF ORCHARD—FEDERAL CENSUS APRIL 1, 1950

Size Group	Farms Reporting	Trees Not of Bearing Age		Trees of Bearing Age		Quantity Harveste in 1949	
		Farms Reporting	Number of Trees	Farms Reporting	Number of Trees	Farms Reporting	Bushel
Less than 100 bearing trees	7,773	2,761	57,638	5,899	72,775	3,774	115,24
100 - 199 bearing trees	304	74	5,878	304	39,278	226	86,17
200 - 499 bearing trees	300	90	12,308	300	89,096	264	294,87
500 - 999 bearing trees	122	34	9,345	122	81,694	110	282,66
1000 - 1999 bearing trees	51	15	12,410	51	65,015	45	245,70
2000 - 2999 bearing trees	9	6	4,385	9	20,925	9	97,14
3000 - 4999 bearing trees	6	3	2,236	6	20,064	5	56,20
5000 - 7499 bearing trees	3	3	4,475	3	17,700	3	50,58
Total All Size Groups [1]	**8,573**	**2,988**	**113,675**	**6,699**	**450,747**	**4,441**	**1,397,74**

PEACH TREES AND PRODUCTION BY SIZE OF ORCHARD—FEDERAL CENSUS, APRIL 1, 1950

Less than 100 bearing trees	3,697	1,753	96,859	2,269	23,269	1,273	30,67
100 - 199 bearing trees	178	55	10,316	178	23,018	140	22,90
200 - 499 bearing trees	415	154	41,907	415	127,181	351	197,87
500 - 999 bearing trees	322	139	42,351	322	218,699	295	368,04
1000 - 1999 bearing trees	249	152	86,038	249	336,419	241	674,10
2000 - 2999 bearing trees	47	28	20,409	47	108,491	47	238,32
3000 - 4999 bearing trees	28	19	22,547	28	97,799	27	177,74
5000 - 7499 bearing trees	6	6	4,900	6	35,550	6	71,70
Total All Size Groups	**4,942**	**2,306**	**325,327**	**3,514**	**970,426**	**2,380**	**1,781,37**

[1] Includes several large size orchards not separately shown.

LAND AREA, FARM AND RANCH ACREAGE AND VALUE, AND IRRIGATED LAND FEDERAL CENSUS, APRIL 1, 1950

COUNTY	Approximate Land Area (000) Acres	All Land in Farms and Ranches Acres	Percent in Farms and Ranches	Average Size of Farms and Ranches Acres	Average Value of Land and Buildings		Irrigated Land in Farms & Ranches [1]	
					Per Farm Dollars	Per Acre Dollars	Farms Reporting	Area Irrigated in 1939 Acres [2]
Chaffee	665	139,795	21.0	675	16,557	28.90	245	28,732
Clear Creek	252	17,241	6.8	663	39,875	31.68	19	354
Eagle	1,078	242,594	22.5	1,032	32,075	35.62	307	39,746
Gilpin	95	11,940	12.5	498	8,583	39.65	8	150
Grand	1,187	334,894	28.2	1,791	40,322	26.34	231	38,939
Gunnison	2,072	274,091	13.2	1,324	53,879	44.57	294	69,042
Jackson	1,039	412,642	39.7	2,969	55,580	21.63	211	154,279
Lake	243	15,058	6.2	792	3,500	9.21	26	8,506
Moffat	3,043	1,269,366	41.7	3,733	37,788	10.39	188	19,384
Park	1,386	594,057	42.9	3,127	37,643	11.60	148	41,881
Pitkin	623	52,588	8.4	542	39,573	69.29	150	17,761
Rio Blanco	2,088	642,963	30.8	2,646	37,915	15.21	215	37,068
Routt	1,491	493,590	33.1	928	25,160	30.23	458	47,524
Summit	392	38,153	9.7	908	46,029	48.23	55	8,941
Teller	355	132,908	37.5	1,136	24,906	20.08	37	905
Total N. W. District	**16,009**	**4,671,880**	**29.2**	**1,793**	----	----	**2,592**	**513,212**
Boulder	482	265,619	55.1	201	21,364	136.52	1,169	117,078
Jefferson	503	294,920	58.6	193	24,204	120.60	1,254	49,655
Larimer	1,673	748,589	44.7	430	25,583	56.50	1,518	149,652
Logan	1,169	1,098,768	94.0	741	30,147	37.73	604	100,175
Morgan	820	746,442	91.0	548	24,793	43.54	848	110,293
Sedgwick	348	313,196	90.0	661	39,584	55.93	157	21,741
Weld	2,563	2,180,463	85.1	494	27,070	59.30	3,298	418,619
Total N. Central & N. E. District	**7,558**	**5,647,997**	**74.7**	**458**	----	----	**8,848**	**967,213**
Adams	797	687,048	86.2	432	27,033	47.70	955	68,233
Arapahoe	525	538,572	102.6	592	27,842	49.73	342	22,745
Cheyenne	1,134	845,867	74.6	2,104	56,817	23.99	----	----
Denver	42	1,077	2.5	7	18,183	6,061.11	110	921
Douglas	540	356,949	66.2	871	22,195	32.04	73	5,041
Elbert	1,193	1,088,800	91.3	1,342	29,052	21.74	9	801
El Paso	1,381	1,239,132	89.7	1,044	21,079	22.85	215	13,197
Kiowa	1,147	814,843	71.0	1,653	45,013	25.83	37	104
Kit Carson	1,389	1,253,327	90.2	1,175	36,619	31.88	2	----
Lincoln	1,660	1,547,818	93.3	2,141	39,801	18.91	16	244
Phillips	435	485,035	111.5	818	41,658	53.22	2	350
Washington	1,616	1,402,362	86.8	1,110	27,439	24.58	69	9,792
Yuma	1,525	1,449,140	95.0	1,009	28,316	29.16	48	2,726
Total East Central District	**13,384**	**11,709,970**	**87.5**	**1,061**	----	----	**1,878**	**124,154**
Archuleta	873	219,655	25.2	915	22,684	20.13	217	15,425
Delta	740	335,421	45.3	202	12,418	60.98	1,643	113,580
Dolores	658	146,422	22.3	595	22,825	39.59	17	579
Garfield	1,916	459,429	24.0	584	22,066	38.58	871	65,557
Hinsdale	676	35,138	5.2	1,301	19,742	20.16	32	4,605
La Plata	1,078	933,277	86.5	1,035	14,863	34.60	777	75,218
Mesa	2,120	546,078	25.8	216	13,221	69.49	2,472	106,385
Montezuma	1,341	604,511	45.1	618	29,375	47.52	708	48,453
Montrose	1,433	606,810	42.3	433	15,913	37.37	1,364	86,837
Ouray	346	141,568	41.0	1,081	29,224	27.50	136	16,668
San Juan	----	----	---	----	----	----	----	----
San Miguel	821	154,405	18.8	1,235	26,183	22.67	104	24,250
Total West Central & S. W. District	**12,002**	**4,182,714**	**34.9**	**464**	----	----	**8,341**	**557,552**
Alamosa	461	337,993	73.3	751	21,039	26.48	440	113,941
Conejos	813	439,069	54.0	504	24,837	51.54	862	148,826
Costilla	778	558,782	71.9	1,194	21,606	17.87	478	47,450
Mineral	589	18,150	3.1	2,017	----	----	37	6,208
Rio Grande	586	240,782	41.1	406	40,993	106.77	619	176,334
Saguache	2,012	509,090	25.3	1,520	41,113	25.81	422	147,782
Total South Central District	**5,239**	**2,103,866**	**40.2**	**772**	----	----	**2,858**	**640,541**
Baca	1,642	1,295,340	78.9	1,297	39,645	30.83	60	3,021
Bent	971	889,278	91.6	1,394	27,392	22.18	477	60,608
Crowley	514	420,673	81.9	858	21,009	22.76	405	44,213
Custer	472	252,293	53.5	1,136	28,294	24.04	144	20,544
Fremont	1,000	467,965	46.8	553	14,146	27.59	815	22,000
Huerfano	1,010	763,051	75.6	1,662	19,639	11.86	280	18,816
Las Animas	3,068	2,621,031	85.4	2,830	28,693	10.43	482	31,760
Otero	811	757,593	93.4	736	21,610	27.50	1,037	81,298
Prowers	1,041	999,702	96.1	888	36,392	40.62	713	86,831
Pueblo	1,537	1,169,386	76.1	1,040	21,300	23.00	836	48,828
Total S. E. District	**12,066**	**9,636,312**	**79.9**	**1,226**	----	----	**5,249**	**417,919**
State Total	**66,258**	**37,952,739**	**57.3**	**833**	**26,164**	**32.54**	**29,766**	**3,220,685**

[1] Data from 1940 Census. These data not yet available from 1950 Census.
[2] Includes 94 acres not allocated by counties.

LAND IN FARMS AND RANCHES ACCORDING TO USE—FEDERAL CENSUS, APRIL 1, 1950

(Acres of Crop Land According to Use in 1949)

COUNTY	Crop Land Harvested		Crop Land in Cultivated Summer Fallow		Crop Land Used for Pasture Only		Other Crop Land (Failure, Idle, etc.)	Indicate Total Crop La
	Farms Reporting	Acres	Farms Reporting	Acres	Farms Reporting	Acres	Acres	Acres
Chaffee	183	12,633	16	670	86	4,863	1,992	20,1
Clear Creek	11	415	1	15	1	618	12	1,0
Eagle	217	23,586	15	523	93	7,832	600	32,5
Gilpin	19	897	3	170	11	2,167	---	3,2
Grand	181	41,137	17	1,367	60	18,729	2,912	64,1
Gunnison	190	43,809	6	974	88	16,769	1,817	63,3
Jackson	127	95,459	3	426	33	11,790	1,135	108,8
Lake	15	2,735	---	---	7	925	---	3,6
Moffat	316	60,653	140	17,227	47	13,619	2,973	94,4
Park	161	47,509	8	659	39	14,362	5,123	67,6
Pitkin	89	9,431	3	15	44	4,250	181	13,8
Rio Blanco	211	38,356	41	2,876	76	31,191	836	73,2
Routt	502	84,568	177	13,755	112	10,737	3,524	112,5
Summit	40	7,238	1	100	8	1,819	---	9,1
Teller	92	5,939	11	557	15	594	1,520	8,6
Total Northwest District	**2,354**	**474,365**	**442**	**39,334**	**720**	**140,265**	**22,625**	**676,5**
Boulder	1,021	87,295	270	15,527	292	6,241	2,152	111,2
Jefferson	1,111	44,002	168	10,294	361	7,780	4,245	66,3
Larimer	1,484	145,869	390	32,758	447	12,698	5,069	196,3
Logan	1,342	320,945	790	142,698	250	13,408	24,552	501,5
Morgan	1,273	213,810	294	49,128	275	16,011	18,806	297,7
Sedgwick	436	113,154	302	66,378	89	5,989	11,487	197,0
Weld	4,173	679,853	1,366	226,270	838	44,373	44,228	994,7
Total North Central and N. E. District	**10,840**	**1,604,928**	**3,580**	**543,053**	**2,552**	**106,500**	**110,539**	**2,365,0**
Adams	1,379	252,823	572	161,889	243	10,820	16,850	442,3
Arapahoe	698	114,615	297	65,493	154	17,304	13,755	211,1
Cheyenne	371	176,474	235	105,208	21	11,105	18,308	311,0
Denver	68	547	---	---	3	98	21	6
Douglas	345	42,371	142	11,631	77	7,821	2,685	64,5
Elbert	770	154,209	497	60,476	102	9,763	14,302	238,7
El Paso	919	145,471	191	14,201	217	75,642	17,937	253,2
Kiowa	417	223,482	271	142,240	77	30,031	27,795	423,5
Kit Carson	1,020	355,500	876	251,592	117	15,423	28,356	650,8
Lincoln	640	219,114	443	159,036	76	17,130	24,835	420,1
Phillips	561	208,654	487	119,314	197	32,087	13,352	373,4
Washington	1,186	397,856	845	214,026	166	26,889	49,157	687,9
Yuma	1,346	358,667	755	162,506	195	11,107	45,974	578,2
Total East Central District	**9,720**	**2,649,783**	**5,611**	**1,467,612**	**1,645**	**265,220**	**273,327**	**4,655,9**
Archuleta	221	18,074	19	581	79	14,385	883	33,9
Delta	1,541	55,662	85	965	611	14,464	5,085	76,1
Dolores	236	61,442	54	5,550	52	1,664	1,945	70,6
Garfield	727	51,937	62	2,011	336	13,943	2,581	70,4
Hinsdale	24	3,220	1	19	7	1,695	---	4,9
La Plata	821	63,261	155	7,102	356	28,731	5,918	105,0
Mesa	2,359	78,954	132	1,860	784	23,369	7,923	112,1
Montezuma	908	90,485	81	3,052	259	14,204	6,818	114,6
Montrose	1,235	70,248	108	1,675	574	18,657	3,210	93,7
Ouray	121	12,218	9	413	46	1,562	216	14,4
San Juan	---	---	---	---	---	---	---	-
San Miguel	117	15,020	33	1,444	42	5,459	594	22,6
Total West Central and S. W. District	**8,310**	**520,521**	**739**	**24,672**	**3,146**	**138,133**	**35,173**	**718,**
Alamosa	393	67,127	37	1,454	222	22,549	6,877	98,0
Conejos	806	103,260	111	4,301	344	22,128	6,100	135,7
Costilla	439	31,494	43	2,501	111	5,699	6,830	46,6
Mineral	9	1,635	---	---	---	---	---	1,6
Rio Grande	556	89,805	35	1,336	360	44,907	5,771	141,8
Saguache	296	94,194	17	800	163	34,230	5,813	135,0
Total South Central District	**2,499**	**387,515**	**243**	**10,392**	**1,200**	**129,513**	**31,391**	**558,8**
Baca	951	470,216	664	245,634	158	20,335	31,009	767,1
Bent	564	100,336	122	21,497	169	10,022	8,647	140,8
Crowley	428	58,600	64	20,584	108	6,910	11,253	97,3
Custer	196	25,594	11	616	68	5,682	892	32,7
Fremont	748	20,948	36	1,514	149	5,721	2,152	30,3
Huerfano	382	30,983	56	5,470	101	12,436	5,744	54,6
Las Animas	717	82,442	116	14,350	181	91,882	10,132	198,8
Otero	871	69,404	61	1,682	231	13,508	4,557	89,1
Prowers	1,036	306,915	420	161,167	235	15,009	25,601	508,6
Pueblo	882	90,804	162	20,945	167	8,954	13,014	133,7
Total Southeast District	**6,775**	**1,256,242**	**1,712**	**493,459**	**1,567**	**190,459**	**113,001**	**2,053,**
State Total	**40,498**	**6,893,354**	**12,327**	**2,578,522**	**10,830**	**970,090**	**586,056**	**11,028,**

VALUE OF FARM PRODUCTS SOLD IN 1949—FEDERAL CENSUS, APRIL 1, 1950

COUNTY	All Livestock and Farm Products Sold	All Livestock and Livestock Products Sold	Livestock and Products [1]	Crops Sold				Forest Products Sold
				All Field Crops [2]	Vegetables	Fruit [3]	Horticultural Specialties [4]	
haffee	859,399	772,429	632,280	67,217	8,802	4,551	5,500	900
lear Creek	72,926	67,520	31,240	2,309	----	----	----	3,097
agle	2,837,779	2,375,531	2,290,972	445,903	13,495	600	----	2,250
ilpin	23,739	22,815	18,024	859	5	----	----	60
rand	1,472,059	1,203,960	1,150,444	181,138	72,974	52	----	13,935
unnison	2,771,803	2,665,924	2,604,095	104,050	408	300	145	976
ackson	2,407,286	2,132,762	2,109,351	273,032	590	----	----	902
ake	121,300	109,720	63,362	10,143	----	----	125	1,312
loffat	4,617,381	3,600,877	3,535,188	1,014,921	149	1,218	16	200
ark	1,528,742	1,353,108	1,328,655	147,242	3,200	----	767	24,425
itkin	713,142	562,974	534,816	149,919	----	187	----	62
io Blanco	2,789,420	2,323,048	2,274,695	464,804	----	408	1,100	60
outt	4,172,492	2,668,651	2,388,826	1,338,964	160,928	1,260	525	2,164
ummit	199,147	169,676	163,634	28,840	----	----	----	631
eller	465,867	408,213	357,965	37,753	7,311	----	----	12,590
otal Northwest District	**25,052,482**	**20,437,208**	**19,483,547**	**4,267,094**	**267,862**	**8,576**	**8,178**	**63,564**
oulder	11,397,294	8,908,606	6,051,456	2,112,112	122,231	17,260	233,120	3,965
efferson	7,068,188	4,666,356	1,987,708	783,605	400,980	65,291	1,133,664	18,292
arimer	15,427,623	10,953,084	9,165,946	3,821,192	227,677	274,742	121,618	29,310
ogan	20,010,111	12,815,594	11,932,189	7,152,097	32,018	652	9,750	----
lorgan	18,157,806	10,668,365	9,620,017	7,314,708	154,073	1,214	19,446	----
edgwick	5,773,013	2,625,827	2,441,056	3,056,973	86,629	234	3,350	----
Veld	78,042,072	46,171,673	41,005,667	29,774,114	1,891,946	13,549	190,770	20
otal N. Central & N. E. District	**155,876,107**	**96,809,505**	**82,204,039**	**54,014,801**	**2,915,554**	**372,942**	**1,711,718**	**51,587**
dams	18,090,345	8,064,188	6,218,073	7,478,653	2,149,391	18,259	379,854	----
rapahoe	7,362,191	3,544,450	1,767,791	2,106,950	89,802	12,682	1,608,307	----
heyenne	5,638,996	2,523,574	2,423,062	3,111,277	825	10	----	3,310
enver	2,138,057	186,513	48,055	7,814	100,643	----	1,843,087	----
ouglas	2,762,316	2,386,203	1,661,379	363,221	2,596	1,181	----	9,115
lbert	6,394,049	4,651,755	3,783,146	1,734,300	----	45	----	7,949
l Paso	7,896,776	6,068,739	4,348,577	1,068,933	73,150	2,632	666,345	16,977
iowa	4,861,011	1,702,812	1,623,775	3,158,149	50	----	----	----
it Carson	10,198,465	4,423,279	4,065,444	5,774,886	57	243	----	----
incoln	7,707,000	4,562,004	4,312,087	3,144,843	----	153	----	----
hillips	5,989,859	1,906,401	1,609,975	4,082,045	50	13	1,350	----
Vashington	11,307,292	5,380,159	4,563,158	5,926,013	1,000	120	----	----
uma	10,333,929	5,385,211	4,423,422	4,943,865	4,025	328	500	----
otal East Central District	**100,680,286**	**50,785,288**	**40,847,944**	**42,900,949**	**2,421,589**	**35,666**	**4,499,443**	**37,351**
rchuleta	1,485,798	1,338,664	1,283,401	137,500	----	349	----	9,285
elta	6,877,950	4,786,881	4,117,750	757,235	166,947	1,127,416	37,338	2,133
olores	1,905,162	268,398	263,243	1,636,108	33	444	----	179
arfield	4,868,133	4,004,104	3,687,292	724,804	3,184	119,919	12,020	4,102
insdale	190,022	176,922	173,596	13,100	----	----	----	----
a Plata	3,811,531	2,698,729	2,117,137	1,064,074	2,389	10,895	11,200	24,244
lesa	9,854,684	5,735,504	4,693,467	1,519,670	300,661	2,173,716	123,708	1,425
lontezuma	3,948,216	1,826,387	1,540,321	2,015,303	7,683	91,862	3,928	3,053
lontrose	7,630,795	5,046,094	4,560,987	2,199,477	228,265	112,825	34,583	9,551
uray	823,757	674,639	635,659	147,108	900	60	----	1,050
an Juan	------	------	------	------	----	----	----	----
an Miguel	1,061,528	820,413	800,955	240,119	----	35	----	961
otal West Central & S. W. District	**42,457,576**	**27,376,735**	**23,873,808**	**10,454,498**	**710,062**	**3,637,521**	**222,777**	**55,983**
lamosa	3,779,126	2,054,063	1,831,786	1,384,723	339,808	382	150	----
onejos	6,551,961	3,562,973	3,418,685	2,676,706	310,852	240	----	1,190
ostilla	2,523,926	1,117,385	1,094,578	1,072,364	333,150	579	----	448
lineral	37,213	36,063	34,335	1,150	----	----	----	----
io Grande	12,212,727	4,265,267	4,111,129	7,662,554	274,513	784	4,109	5,500
aguache	4,679,814	3,001,740	2,921,517	1,639,134	32,186	1,111	----	5,643
otal South Central District	**29,784,767**	**14,037,491**	**13,412,030**	**14,436,631**	**1,290,509**	**3,096**	**4,259**	**12,781**
aca	15,623,514	3,179,273	3,020,513	12,443,949	70	222	----	----
ent	7,381,045	4,907,908	4,477,270	2,261,264	208,689	464	2,710	10
rowley	4,115,425	2,084,260	1,745,729	1,556,762	470,118	965	3,320	----
uster	1,509,825	1,381,819	1,184,493	118,072	2,415	----	----	7,519
remont	2,177,375	1,746,582	1,256,345	131,407	141,709	118,168	27,709	11,800
uerfano	2,489,897	2,216,236	2,011,237	270,613	6	1,241	----	1,801
as Animas	6,847,335	5,781,395	5,485,123	1,001,812	925	398	22,000	40,805
tero	10,848,364	6,623,814	5,845,989	2,271,905	1,878,720	2,911	70,417	597
rowers	13,253,853	5,016,323	4,556,234	8,069,682	167,094	704	50	----
ueblo	8,418,670	5,212,378	4,003,357	2,037,607	978,087	3,176	181,511	5,911
otal Southeast District	**72,665,303**	**38,149,988**	**33,586,290**	**30,163,073**	**3,847,833**	**128,249**	**307,717**	**68,443**
tate Total	**426,516,521**	**247,596,215**	**213,407,658**	**156,237,046**	**11,453,409**	**4,186,050**	**6,754,092**	**289,709**

[1] Excluding dairy products and poultry and poultry products. Principal items are sales of cattle, hogs, heep and wool.

[2] Principally grain, hay, potatoes and sugar beets. Vegetables and fruits are not included.

[3] Principally apples, peaches, pears and cherries.

[4] Nursery, greenhouse, flowers, flower seeds, etc.

NUMBER OF FARMS BY SIZE GROUPS—FEDERAL CENSUS, APRIL 1, 1950

COUNTY	Under 10 Acres	10 to 29 Acres	30 to 49 Acres	50 to 99 Acres	100 to 179 Acres	180 to 259 Acres	260 to 499 Acres	500 to 999 Acres	1,000 Acres and Ove
Chaffee	15	22	9	24	34	23	40	17	23
Clear Creek	8	---	2	2	---	3	---	5	6
Eagle	5	10	5	19	43	23	44	40	46
Gilpin	---	2	---	---	4	3	7	6	2
Grand	1	4	5	6	7	7	24	39	94
Gunnison	3	2	7	4	18	11	36	48	78
Jackson	7	1	1	2	7	2	5	18	96
Lake	2	---	---	1	2	1	2	4	7
Moffat	7	3	1	9	15	8	57	70	170
Park	---	2	3	3	19	5	25	34	99
Pitkin	1	---	3	8	18	9	24	19	15
Rio Blanco	4	3	5	4	27	12	36	50	102
Routt	12	26	11	15	52	34	128	107	147
Summit	---	---	---	3	6	2	9	9	13
Teller	3	---	3	3	16	6	19	28	39
Total Northwest District	**68**	**75**	**55**	**103**	**268**	**149**	**456**	**494**	**937**
Boulder	328	166	78	195	229	107	124	52	41
Jefferon	575	389	96	111	99	42	95	62	59
Larimer	282	202	99	248	376	144	172	79	139
Logan	70	38	17	85	238	121	330	325	258
Morgan	46	26	19	209	367	139	230	145	180
Sedgwick	15	6	11	28	88	28	112	110	76
Weld	188	153	126	809	1,356	437	565	342	442
Total N. Central and N. E. District	**1,504**	**980**	**446**	**1,685**	**2,753**	**1,018**	**1,628**	**1,115**	**1,195**
Adams	297	304	115	140	163	59	151	181	179
Arapahoe	302	121	52	44	48	17	105	102	119
Cheyenne	5	2	1	6	14	7	36	83	248
Denver	133	19	1	2	2	---	---	---	---
Douglas	21	17	10	16	32	31	81	107	95
Elbert	5	5	3	12	28	28	164	260	306
El Paso	111	69	33	67	76	50	204	293	284
Kiowa	10	3	2	6	33	3	98	119	219
Kit Carson	10	10	3	7	51	23	221	321	421
Lincoln	14	---	2	7	35	11	89	194	371
Phillips	11	9	3	9	37	20	175	200	129
Washington	19	9	7	18	71	30	273	397	439
Yuma	26	24	8	23	76	47	377	455	400
Total East Central District	**964**	**592**	**240**	**357**	**666**	**326**	**1,974**	**2,712**	**3,210**
Archuleta	---	2	8	15	51	19	46	52	47
Delta	150	335	294	343	243	91	96	50	55
Dolores	1	2	4	5	22	23	99	62	28
Garfield	54	86	62	111	131	54	100	81	108
Hinsdale	2	---	---	1	1	---	8	8	7
La Plata	36	45	45	126	181	100	175	108	86
Mesa	431	806	319	365	262	103	82	46	111
Montezuma	50	56	69	144	216	87	206	106	44
Montrose	102	125	170	344	290	103	111	47	110
Ouray	1	2	6	8	23	14	27	21	29
San Juan	---	---	---	---	---	---	---	---	---
San Miguel	2	3	3	8	17	7	28	25	32
Total West Central and S. W. District	**829**	**1,462**	**980**	**1,470**	**1,437**	**601**	**978**	**606**	**657**
Alamosa	21	16	8	29	128	32	123	54	39
Conejos	75	121	75	121	139	96	112	52	81
Costilla	65	106	63	63	61	34	38	19	19
Mineral	---	---	---	---	2	---	1	1	5
Rio Grande	27	25	12	36	155	57	179	58	44
Saguache	5	4	6	8	72	22	79	49	90
Total South Central District	**193**	**272**	**164**	**257**	**557**	**241**	**532**	**233**	**278**
Baca	5	7	4	10	40	19	236	304	374
Bent	29	35	18	68	136	58	111	68	115
Crowley	20	22	35	91	114	44	56	30	78
Custer	3	2	4	6	24	14	60	44	65
Fremont	317	184	64	50	44	22	36	46	83
Huerfano	13	22	17	37	40	35	65	71	159
Las Animas	41	51	37	54	78	55	142	142	326
Otero	144	125	77	201	199	88	81	53	62
Prowers	37	23	27	70	247	118	210	150	244
Pueblo	176	194	92	123	102	61	116	104	157
Total Southeast District	**785**	**665**	**375**	**710**	**1,024**	**514**	**1,113**	**1,012**	**1,663**
State Total	**4,343**	**4,046**	**2,260**	**4,582**	**6,705**	**2,849**	**6,681**	**6,172**	**7,940**

NUMBER OF FARMS REPORTING SPECIFIED CROPS HARVESTED DURING 1949
FEDERAL CENSUS, APRIL 1, 1950

COUNTY	Number of Farms Reporting									
	Corn	Oats	Barley	Wheat	Sugar Beets	Potatoes	Dry Beans	Alfalfa	Sorghums	Vegetables for Sale [1]
affee	1	78	88	51	---	28	---	132	---	7
ear Creek	---	---	---	---	---	1	---	---	---	---
gle	5	108	72	96	---	94	---	156	---	4
lpin	---	---	---	---	---	3	---	---	---	1
and	---	43	38	22	---	8	---	15	---	13
nnison	2	13	14	9	---	32	---	23	---	1
ckson	---	3	2	5	---	9	---	2	---	1
ke	---	---	---	---	---	---	---	---	---	---
offat	1	87	67	262	---	69	---	174	---	1
rk	---	16	20	8	---	15	---	7	---	1
tkin	---	62	20	40	---	48	---	60	---	---
o Blanco	2	93	63	132	---	63	---	114	---	---
utt	---	205	171	304	---	107	1	198	---	15
mmit	---	5	5	---	---	7	---	1	---	---
ller	---	4	6	3	---	14	---	13	1	10
tal Northwest District	**11**	**717**	**566**	**932**	---	**498**	**1**	**895**	**1**	**54**
ulder	568	351	627	419	126	3	---	732	10	68
fferson	213	146	238	247	8	2	---	604	9	240
rimer	666	404	964	521	364	34	72	997	13	164
gan	714	379	882	840	323	29	215	584	350	23
organ	1,011	279	973	402	547	137	649	858	234	45
dgwick	188	115	179	298	87	60	75	128	155	28
eld	2,287	849	3,266	1,588	2,083	920	1,763	2,898	300	638
tal N. Central & N. E. District	**5,647**	**2,523**	**7,129**	**4,315**	**3,538**	**1,185**	**2,774**	**6,801**	**1,071**	**1,206**
dams	413	138	643	661	154	4	62	552	122	443
rapahoe	191	85	333	324	2	---	29	296	146	28
eyenne	56	21	56	241	---	5	2	7	271	4
enver	1	---	1	2	---	---	---	6	---	34
uglas	146	112	127	159	1	1	4	213	46	2
bert	432	227	388	470	---	1	181	287	280	---
Paso	565	200	262	273	13	3	374	249	220	18
owa	46	4	49	293	---	---	3	14	293	1
it Carson	408	186	389	778	---	17	15	28	840	2
ncoln	233	54	297	368	---	1	68	31	393	---
illips	248	151	241	511	---	3	---	38	302	1
ashington	625	316	756	756	28	10	67	110	797	2
ma	852	199	270	730	---	12	7	147	1,030	11
tal East Central District	**4,216**	**1,693**	**3,812**	**5,566**	**198**	**57**	**812**	**1,978**	**4,740**	**546**
rchuleta	41	87	52	122	---	38	19	139	2	---
lta	717	482	404	375	64	318	115	1,104	9	129
olores	39	12	27	172	---	70	206	35	2	2
arfield	115	316	292	369	45	185	3	593	9	19
insdale	---	---	---	1	---	1	---	4	---	---
a Plata	148	389	301	593	---	187	95	608	9	13
esa	1,039	578	343	394	77	291	312	1,514	29	255
ontezuma	186	242	214	417	---	215	390	542	8	25
ontrose	601	570	401	594	82	298	394	923	4	132
aray	2	38	25	48	2	18	3	59	---	1
n Juan	---	---	---	---	---	---	---	---	---	---
n Miguel	20	32	39	85	---	42	37	44	---	---
tal West Central & S. W. District	**2,908**	**2,746**	**2,098**	**3,170**	**270**	**1,663**	**1,574**	**5,565**	**72**	**576**
lamosa	1	228	245	127	5	145	5	297	---	22
onejos	4	331	454	265	9	190	120	450	---	81
stilla	31	101	252	229	12	103	150	249	---	105
ineral	---	---	---	---	---	---	---	---	---	---
o Grande	1	243	293	178	4	417	3	371	---	69
guache	---	141	116	78	1	132	1	166	---	8
tal South Central District	**37**	**1,044**	**1,360**	**877**	**31**	**987**	**279**	**1,533**	---	**285**
aca	198	5	134	729	---	---	8	31	663	3
ent	380	53	306	261	38	2	18	388	350	37
rowley	356	63	222	47	145	3	80	325	119	100
uster	17	94	84	38	---	6	---	75	4	6
remont	251	78	117	57	4	2	8	451	13	113
uerfano	73	123	219	91	---	2	50	291	20	1
as Animas	258	100	257	253	43	1	117	367	155	4
tero	708	201	519	152	260	21	171	751	93	339
rowers	530	85	422	731	98	2	9	515	752	36
ueblo	565	112	293	221	189	1	165	598	89	228
otal Southeast District	**3,336**	**914**	**2,573**	**2,580**	**777**	**40**	**626**	**3,792**	**2,258**	**867**
tate Total	**16,155**	**9,637**	**17,538**	**17,440**	**4,814**	**4,430**	**6,066**	**20,564**	**8,142**	**3,534**

[1] Excluding potatoes.

NUMBER OF FARMS BY TYPE OF FARM—FEDERAL CENSUS, APRIL 1, 1950

COUNTY	Field Crop Farms		Vegetable Farms	Fruit Farms	Dairy Farms	Poultry Farms	Livestock Farms[1]	General Farms	Misc. and Un classified Farms
	Cash-grain	Other Field-Crop							
Chaffee	----	----	----	4	26	----	102	8	6
Clear Creek	----	----	----	----	1	3	5	2	1
Eagle	6	31	----	----	----	----	115	31	5
Gilpin	----	----	----	----	7	4	----	----	1
Grand	1	----	12	----	6	----	102	37	2
Gunnison	1	----	----	----	29	6	139	----	3
Jackson	1	----	----	----	----	----	93	24	2
Lake	----	----	----	----	4	----	8	1	
Moffat	103	----	----	----	4	----	173	28	3
Park	6	----	----	----	7	----	102	29	4
Pitkin	----	----	----	----	----	----	73	7	1
Rio Blanco	30	----	----	----	5	----	150	20	3
Routt	78	----	12	----	16	----	252	100	7
Summit	----	----	----	----	----	----	26	6	1
Teller	10	----	----	----	9	----	56	9	3
Total Northwest District	**236**	**31**	**24**	**4**	**114**	**13**	**1,396**	**302**	**48**
Boulder	96	13	18	13	255	143	239	156	38
Jefferson	36	5	96	15	160	175	136	38	86
Larimer	180	61	19	56	173	79	486	238	44
Logan	517	95	5	----	67	15	408	255	12
Morgan	375	163	----	----	46	32	361	256	12
Sedgwick	209	24	----	----	6	12	128	42	5
Weld	909	639	128	5	348	66	1,011	1,040	27
Total N. Central and N. E. Districts	**2,322**	**1,000**	**266**	**89**	**1,055**	**522**	**2,769**	**2,025**	**2,27**
Adams	427	41	314	----	173	41	157	110	32
Arapahoe	206	----	27	5	82	69	87	46	38
Cheyenne	168	----	----	----	14	----	156	45	1
Denver	----	----	42	----	----	21	----	----	9
Douglas	31	----	----	----	100	17	134	39	8
Elbert	164	----	----	----	189	10	329	72	4
El Paso	108	----	4	----	245	54	363	137	27
Kiowa	295	----	----	----	----	----	117	18	6
Kit Carson	517	----	----	----	23	----	432	44	5
Lincoln	327	----	----	----	18	4	262	48	6
Phillips	434	----	----	----	----	5	62	69	2
Washington	578	5	----	----	45	21	367	188	5
Yuma	637	----	5	----	68	24	411	204	8
Total East Central District	**3,892**	**46**	**392**	**5**	**957**	**266**	**2,877**	**1,020**	**1,58**
Archuleta	6	----	----	----	----	----	146	34	5
Delta	64	5	23	244	147	23	353	238	50
Dolores	201	----	----	----	----	----	12	15	1
Garfield	18	12	----	18	49	12	404	80	19
Hinsdale	----	----	----	----	----	----	13	6	
La Plata	135	5	----	----	104	15	276	158	20
Mesa	161	27	52	468	166	21	416	255	98
Montezuma	340	----	5	25	45	15	197	95	28
Montrose	224	54	10	24	39	10	422	245	37
Ouray	----	10	----	----	----	----	66	26	2
San Juan	----	----	----	----	----	----	----	----	---
San Miguel	33	----	----	----	----	----	61	13	1
Total West Central & S. W. Districts	**1,182**	**113**	**90**	**779**	**550**	**96**	**2,366**	**1,165**	**2,67**
Alamosa	16	27	----	----	27	10	173	116	8
Conejos	60	55	4	----	12	4	357	90	29
Costilla	68	34	28	----	----	----	74	31	23
Mineral	----	----	----	----	1	----	5	1	
Rio Grande	10	281	15	----	15	5	164	33	7
Saguache	7	50	----	----	6	----	160	56	1
South Central District	**161**	**447**	**47**		**61**	**19**	**933**	**327**	**73**
Baca	583	170	----	----	5	----	129	80	3
Bent	127	----	15	----	5	20	162	224	8
Crowley	66	15	11	----	10	5	128	204	5
Custer	19	----	----	----	31	----	119	12	4
Fremont	1	4	30	77	65	43	134	22	47
Huerfano	14	----	----	4	17	4	280	30	11
Las Animas	93	9	----	----	51	19	397	61	29
Otero	54	34	94	----	54	84	217	259	23
Prowers	441	10	16	----	16	17	240	279	10
Pueblo	97	39	81	----	123	44	229	137	37
Total Southeast District	**1,495**	**281**	**247**	**81**	**377**	**236**	**2,035**	**1,308**	**1,8**
Total State	**9,288**	**1,918**	**1,066**	**958**	**3,114**	**1,152**	**12,376**	**6,147**	**9,5**

[1]Other than dairy or poultry farms.

NUMBER OF FARMS BY VALUE OF PRODUCTS SOLD IN 1949— FEDERAL CENSUS, APRIL 1, 1950

COUNTY	Number of Farms reporting Value of Products Sold in 1949— Value Ranging From:						
	$1 to $249	$250 to $1,199	$1,200 to $2,499	$2,500 to $4,999	$5,000 to $9,999	$10,000 to $24,999	$25,000 or more
haffee	5	8	52	38	26	14	6
lear Creek	4	3	3	5	2	2	--
agle	26	12	50	43	31	31	16
ilpin	7	3	7	4	--	--	--
rand	10	--	24	56	51	17	10
unnison	9	12	17	34	23	60	29
ackson	--	11	--	6	29	27	45
ake	3	2	2	2	2	4	1
loffat	16	4	44	74	103	39	44
ark	--	24	6	41	43	20	10
itkin	6	--	7	13	20	33	7
io Blanco	8	9	25	38	68	35	30
routt	34	26	53	95	132	113	50
ummit	10	--	6	6	6	6	8
eller	8	9	9	35	19	10	2
otal Northwest District	**146**	**123**	**305**	**490**	**555**	**411**	**258**
oulder	155	80	121	223	306	161	71
efferson	316	34	188	173	149	96	83
arimer	90	70	247	327	280	239	138
ogan	59	70	138	269	440	335	115
organ	24	67	113	269	345	327	122
edgwick	11	25	66	74	105	104	53
eld	46	160	296	682	1,179	1,213	626
otal North Central & N. E. Districts	**701**	**506**	**1,169**	**2,017**	**2,804**	**2,475**	**1,208**
dams	103	51	137	213	412	317	155
rapahoe	130	32	113	110	126	124	66
heyenne	--	14	43	58	79	125	64
enver	6	--	32	32	21	11	14
ouglas	33	11	50	78	97	73	12
lbert	16	53	84	210	246	130	41
l Paso	75	81	180	257	287	70	47
iowa	46	36	77	70	103	104	40
it Carson	8	41	129	254	323	184	85
incoln	35	31	121	163	165	111	68
hillips	16	11	28	153	155	182	41
ashington	20	55	132	338	377	223	79
uma	14	74	247	370	395	211	57
otal East Central District	**502**	**490**	**1,373**	**2,306**	**2,786**	**1,865**	**769**
rchuleta	26	28	28	55	28	31	16
elta	130	220	376	224	194	87	23
olores	6	--	49	44	79	50	6
arfield	46	61	116	165	129	86	36
insdale	--	--	6	--	12	--	1
a Plata	56	72	159	232	115	93	22
esa	327	234	395	473	256	169	60
ontezuma	97	60	149	279	160	51	28
ontrose	122	117	244	287	207	123	60
uray	--	5	31	21	26	16	3
an Juan	--	--	--	--	--	--	--
an Miguel	6	6	40	--	20	34	7
otal West Central & S. W. Districts	**816**	**803**	**1,593**	**1,780**	**1,226**	**740**	**262**
lamosa	38	21	38	125	80	80	25
onejos	125	56	79	92	132	171	55
ostilla	109	14	29	71	53	35	33
ineral	--	1	1	2	1	2	--
io Grande	14	15	44	79	89	116	190
aguache	17	--	39	46	67	81	52
otal South Central District	**303**	**107**	**230**	**415**	**422**	**485**	**355**
aca	--	56	71	99	276	316	149
ent	42	68	59	92	168	108	63
rowley	22	10	63	114	113	100	39
uster	13	19	25	63	32	36	6
remont	190	99	112	64	33	53	15
uerfano	34	63	76	61	87	41	21
as Animas	82	97	131	111	128	105	76
tero	92	79	114	192	161	179	71
rowers	49	43	78	182	300	292	129
ueblo	133	64	119	185	216	142	39
otal Southeast District	**657**	**598**	**848**	**1,163**	**1,514**	**1,372**	**608**
tate Total	**3,125**	**2,627**	**5,518**	**8,171**	**9,307**	**7,348**	**3,460**

FARM EXPENDITURES IN 1949—FEDERAL CENSUS, APRIL 1, 1950

COUNTY	Farm Expenditures[1] During 1949 for: Machine Hire	Hired Labor	Feed Purchased	Livestock and Poultry Purchased
	— Thousands of Dollars —			
Chaffee	12,690	72,101	133,532	282,025
Clear Creek	965	7,665	61,515	40,030
Eagle	15,875	338,051	243,484	347,882
Gilpin	------	1,550	9,735	4,220
Grand	37,314	241,597	84,563	261,747
Gunnison	52,340	632,063	514,102	430,065
Jackson	50,357	455,515	154,603	408,310
Lake	------	500	1,000	------
Moffat	120,497	684,253	611,579	779,578
Park	24,669	389,622	128,954	485,994
Pitkin	14,690	63,740	20,245	85,190
Rio Blanco	93,794	405,437	346,663	382,741
Routt	104,385	600,880	327,117	757,772
Summit	2,349	38,645	17,317	10,767
Teller	4,340	59,249	33,145	137,987
Total Northwest District	**534,265**	**3,990,868**	**2,687,554**	**4,414,308**
Boulder	248,968	644,742	2,136,002	2,909,146
Jefferson	83,990	991,485	1,923,671	1,221,520
Larimer	496,921	1,645,791	2,159,143	5,056,901
Logan	470,148	997,611	2,477,893	5,822,448
Morgan	361,849	1,395,665	1,875,540	4,797,950
Sedgwick	141,304	454,352	671,141	1,087,163
Weld	2,141,182	6,594,674	8,745,714	21,233,155
Total N. Central and N. E. District	**3,944,362**	**12,724,320**	**19,989,104**	**42,128,283**
Adams	506,021	1,899,863	1,865,122	3,383,879
Arapahoe	266,564	1,373,962	1,634,172	1,113,906
Cheyenne	356,678	288,248	292,906	817,944
Denver	50	319,581	10,350	715
Douglas	47,007	209,267	322,994	714,072
Elbert	163,762	348,501	533,828	1,369,484
El Paso	161,657	819,362	1,146,959	1,347,247
Kiowa	349,526	347,861	302,911	525,317
Kit Carson	475,965	1,720,594	439,132	1,246,995
Lincoln	305,352	398,646	425,168	1,538,315
Phillips	315,017	337,241	389,978	665,072
Washington	632,173	637,920	879,713	1,647,577
Yuma	315,648	570,209	1,296,837	1,092,475
Total East Central District	**3,895,420**	**9,271,255**	**9,540,070**	**15,462,998**
Archuleta	17,835	165,618	99,677	389,191
Delta	193,023	880,498	723,226	1,167,327
Dolores	60,305	184,553	27,385	48,248
Garfield	102,953	487,818	389,153	1,094,798
Hinsdale	------	10,293	4,570	57,680
La Plata	108,744	285,556	279,624	581,373
Mesa	291,658	1,757,088	1,030,800	1,138,461
Montezuma	134,280	372,261	278,792	312,081
Montrose	283,332	1,007,170	621,709	835,545
Ouray	16,420	96,998	73,461	73,206
San Juan	------	------	------	------
San Miguel	8,785	108,262	52,002	207,292
Total West Central and S. W. District	**1,217,335**	**5,356,115**	**3,580,399**	**5,905,202**
Alamosa	221,888	359,478	215,562	394,511
Conejos	235,546	1,165,203	397,329	828,874
Costilla	60,618	509,266	44,655	405,525
Mineral	------	7,000	1,800	3,075
Rio Grande	346,088	1,832,984	632,961	944,771
Saguache	280,565	927,231	222,267	566,000
Total South Central District	**1,144,705**	**4,801,162**	**1,514,574**	**3,142,756**
Baca	1,003,242	1,726,854	444,361	1,328,191
Bent	168,532	720,945	712,811	1,422,223
Crowley	151,065	385,453	323,612	460,866
Custer	35,390	140,604	144,607	155,557
Fremont	106,388	402,056	613,159	416,979
Huerfano	70,684	186,246	352,669	743,316
Las Animas	175,635	604,339	749,668	2,111,685
Otero	243,310	1,353,871	1,469,920	1,525,132
Prowers	543,149	961,683	808,960	2,031,942
Pueblo	216,019	1,255,330	1,121,052	1,479,671
Total Southeast District	**2,713,414**	**7,737,381**	**6,740,819**	**11,675,562**
State Total	**13,449,501**	**43,881,101**	**44,052,520**	**82,729,109**

[1]Expenditures reported by the Census rounded to nearest thousand dollars.

FARM EXPENDITURES IN 1949—FEDERAL CENSUS, APRIL 1, 1950

COUNTY	Farm Expenditures[1] During 1949 for: Seeds, Bulbs Plants and Trees Purchased	Gasoline and Other Fuel and Oil	Tractor Repairs	Other Farm Machinery Repairs	Number of Farms Reporting Machine Hire and/or Hired Labor
	— Thousands of Dollars —				
Chaffee	11,820	42,053	7,730	13,765	160
Clear Creek	540	6,745	640	250	15
Eagle	27,022	68,167	10,044	20,812	135
Gilpin	20	4,410	------	430	10
Grand	17,920	65,804	30,722	24,033	157
Gunnison	10,899	105,368	27,837	44,822	176
Jackson	2,653	66,797	26,823	40,024	121
Lake	------	500	------	1,000	5
Moffat	33,043	225,490	62,378	71,830	256
Park	8,161	72,235	19,952	19,705	124
Pitkin	18,710	26,035	6,225	16,510	55
Rio Blanco	24,924	115,281	30,759	35,621	204
Routt	67,879	215,102	56,891	79,382	466
Summit	450	10,586	7,549	6,745	26
Teller	13,350	14,465	4,455	4,982	39
Total Northwest District	**237,391**	**1,039,038**	**292,005**	**379,911**	**1,949**
Boulder	127,044	439,545	135,710	152,788	938
Jefferson	135,611	289,118	86,544	72,218	850
Larimer	267,319	841,402	253,083	300,291	1,407
Logan	299,324	1,091,581	288,314	374,445	1,231
Morgan	441,551	1,011,677	309,832	396,316	1,138
Sedgwick	92,780	291,743	87,376	129,230	386
Weld	1,532,705	3,104,060	1,046,712	1,323,164	3,850
Total N. Central and N. E. District	**2,896,334**	**7,069,126**	**2,207,571**	**2,748,452**	**9,800**
Adams	409,458	941,058	328,712	368,642	1,601
Arapahoe	150,470	317,399	125,807	94,735	637
Cheyenne	65,964	333,893	91,244	107,423	284
Denver	18,975	5,975	------	------	34
Douglas	33,360	118,793	33,350	58,830	244
Elbert	117,549	429,106	113,149	144,814	609
El Paso	197,120	449,063	125,623	140,150	845
Kiowa	73,801	402,975	109,648	127,227	315
Kit Carson	189,395	816,362	227,126	348,631	813
Lincoln	136,227	521,166	106,379	144,480	572
Phillips	130,808	429,155	100,365	187,001	544
Washington	232,910	1,025,618	239,488	358,774	1,101
Yuma	203,241	861,217	150,665	285,790	1,220
Total East Central District	**1,959,278**	**6,651,785**	**1,751,556**	**2,366,497**	**8,819**
Archuleta	16,364	38,076	11,068	23,124	169
Delta	140,604	320,748	103,576	100,897	1,336
Dolores	36,190	192,139	70,948	42,705	232
Garfield	56,685	176,416	48,233	63,302	564
Hinsdale	210	3,634	241	1,827	16
La Plata	67,038	196,345	49,488	59,353	612
Mesa	194,923	441,960	129,504	151,751	1,912
Montezuma	70,564	275,746	111,270	78,730	744
Montrose	120,674	326,185	94,931	97,656	1,063
Ouray	9,950	35,485	3,910	19,110	84
San Juan	------	------	------	------	------
San Miguel	5,085	52,427	8,466	17,235	78
Total West Central and S. W. District	**718,287**	**2,059,161**	**631,635**	**655,690**	**6,810**
Alamosa	66,473	193,352	77,095	67,726	346
Conejos	251,270	421,779	188,224	138,707	728
Costilla	115,850	236,350	84,800	68,429	353
Mineral	------	575	650	------	6
Rio Grande	439,868	466,754	172,121	274,887	519
Saguache	135,105	281,210	76,296	127,753	246
Total South Central District	**1,008,566**	**1,600,020**	**599,186**	**677,502**	**2,198**
Baca	216,804	1,126,200	408,867	301,085	916
Bent	122,141	476,712	147,176	222,380	482
Crowley	98,438	315,918	97,118	58,916	398
Custer	14,457	78,899	20,577	31,633	152
Fremont	50,073	119,021	27,318	31,334	574
Huerfano	31,808	127,681	27,137	38,447	303
Las Animas	65,784	358,504	82,495	78,230	587
Otero	192,364	461,582	173,079	190,238	815
Prowers	193,225	979,059	297,949	300,409	893
Pueblo	200,456	449,943	132,684	115,833	770
Total Southeast District	**1,185,550**	**4,493,519**	**1,414,400**	**1,368,505**	**5,890**
State Total	**8,005,406**	**22,912,649**	**6,896,353**	**8,196,557**	**35,466**

[1]Expenditures reported by the Census rounded to nearest thousand dollars.

CORN—ALL PURPOSES—1950

COUNTY	IRRIGATED			NON-IRRIGATED			TOTAL		
	Acres Harvested	Bushels Per Acre	Prod. Bushels	Acres Harvested	Bushels Per Acre	Prod. Bushels	Acres Harvested	Prod. Bushels	Value Dollars
Chaffee	------	---	------	------	---	------	------	------	------
Clear Creek	------	---	------	------	---	------	------	------	------
Eagle	------	---	------	------	---	------	------	------	------
Gilpin	------	---	------	------	---	------	------	------	------
Grand	------	---	------	------	---	------	------	------	------
Gunnison	------	---	------	------	---	------	------	------	------
Jackson	------	---	------	------	---	------	------	------	------
Lake	------	---	------	------	---	------	------	------	------
Moffat	60	33	1,980	120	14	1,680	180	3,660	$ 5,710
Park	------	---	------	------	---	------	------	------	------
Pitkin	------	---	------	------	---	------	------	------	------
Rio Blanco	10	32	320	40	13	520	50	840	1,310
Routt	------	---	------	50	13	650	50	650	1,014
Summit	------	---	------	------	---	------	------	------	------
Teller	------	---	------	------	---	------	------	------	------
Total Northwest District	**70**	**32.9**	**2,300**	**210**	**13.6**	**2,850**	**280**	**5,150**	**$ 8,034**
Boulder	9,750	43	419,250	720	18	12,960	10,470	432,210	$ 695,858
Jefferson	2,180	37	80,660	500	15	7,500	2,680	88,160	141,938
Larimer	10,690	48	513,120	2,060	20	41,200	12,750	554,320	892,455
Logan	12,440	43	534,920	19,230	14	269,220	31,670	804,140	1,294,665
Morgan	22,800	50	1,140,000	13,890	10	138,900	36,690	1,278,900	2,071,818
Sedgwick	4,100	54	221,400	7,170	21	150,570	11,270	371,970	595,152
Weld	35,700	50	1,785,000	14,980	13	194,740	50,680	1,979,740	3,187,381
Total N. Central and N. E. District	**97,660**	**48.1**	**4,694,350**	**58,550**	**13.9**	**815,090**	**156,210**	**5,509,440**	**$ 8,879,267**
Adams	6,580	47	309,260	6,450	12	77,400	13,030	386,660	$ 626,389
Arapahoe	870	46	40,020	5,440	10	54,400	6,310	94,420	152,960
Cheyenne	------	---	------	2,860	12	34,320	2,860	34,320	54,226
Denver	------	---	------	------	---	------	------	------	------
Douglas	110	47	5,170	3,680	9	33,120	3,790	38,290	61,647
Elbert	------	---	------	19,120	8	152,960	19,120	152,960	244,736
El Paso	2,360	46	108,560	27,080	6	162,480	29,440	271,040	433,664
Kiowa	------	---	------	2,020	17	34,340	2,020	34,340	54,257
Kit Carson	130	42	5,460	16,960	12	203,520	17,090	208,980	332,278
Lincoln	------	---	------	18,300	8	146,400	18,300	146,400	234,240
Phillips	250	47	11,750	32,430	15	486,450	32,680	498,200	797,120
Washington	1,760	51	89,760	47,800	11	525,800	49,560	615,560	984,896
Yuma	260	47	12,220	110,240	15	1,653,600	110,500	1,665,820	2,648,654
Total East Central District	**12,320**	**47.3**	**582,200**	**292,380**	**12.2**	**3,564,790**	**304,700**	**4,146,990**	**$ 6,625,067**
Archuleta	160	46	7,360	60	14	840	220	8,200	$ 12,874
Delta	6,880	49	337,120	160	19	3,040	7,040	340,160	537,453
Dolores	------	---	------	260	15	3,900	260	3,900	6,123
Garfield	830	46	38,180	120	15	1,800	950	39,980	63,168
Hinsdale	------	---	------	------	---	------	------	------	------
La Plata	650	43	27,950	510	15	7,650	1,160	35,600	55,892
Mesa	7,640	51	389,640	360	14	5,040	8,000	394,680	627,541
Montezuma	1,200	44	52,800	380	16	6,080	1,580	58,880	92,442
Montrose	6,080	46	279,680	140	15	2,100	6,220	281,780	445,212
Ouray	30	47	1,410	20	15	300	50	1,710	2,685
San Juan	------	---	------	------	---	------	------	------	------
San Miguel	70	46	3,220	110	16	1,760	180	4,980	7,819
Total W. Central & S. W. District	**23,540**	**48.3**	**1,137,360**	**2,120**	**15.3**	**32,510**	**25,660**	**1,169,870**	**$ 1,851,209**
Alamosa	------	---	------	------	---	------	------	------	------
Conejos	------	---	------	------	---	------	------	------	------
Costilla	------	---	------	------	---	------	------	------	------
Mineral	------	---	------	------	---	------	------	------	------
Rio Grande	------	---	------	------	---	------	------	------	------
Saguache	------	---	------	------	---	------	------	------	------
Total South Central District	------	---	------	------	---	------	------	------	------
Baca	70	39	2,730	3,450	13	44,850	3,520	47,580	$ 74,701
Bent	10,210	44	449,240	300	14	4,200	10,510	453,440	716,435
Crowley	6,200	40	248,000	2,740	13	35,620	8,940	283,620	450,956
Custer	260	40	10,400	320	14	4,480	580	14,880	23,957
Fremont	1,680	40	67,200	670	14	9,380	2,350	76,580	123,294
Huerfano	310	35	10,850	370	8	2,960	680	13,810	21,958
Las Animas	550	35	19,250	3,850	10	38,500	4,400	57,750	90,668
Otero	13,700	48	657,600	1,740	8	13,920	15,440	671,520	1,067,717
Prowers	11,850	45	533,250	4,040	16	64,640	15,890	597,890	944,666
Pueblo	6,740	45	303,300	1,240	13	16,120	7,980	319,420	511,072
Total Southeast District	**51,570**	**44.6**	**2,301,820**	**18,720**	**12.5**	**234,670**	**70,290**	**2,536,490**	**$ 4,025,424**
State Total	**185,160**	**47.1**	**8,718,030**	**371,980**	**12.5**	**4,649,910**	**557,140**	**13,367,940**	**$21,389,001**

WINTER WHEAT—1950

COUNTY	IRRIGATED			NON-IRRIGATED			TOTAL		
	Acres Harvested	Bushels Per Acre	Prod. Bushels	Acres Harvested	Bushels Per Acre	Prod. Bushels	Acres Harvested	Prod. Bushels	Value Dollars
Chaffee	190	23	4,370	------	---	------	190	4,370	$ 8,347
Clear Creek	------	---	------	------	---	------	------	------	------
Eagle	40	25	1,000	------	---	------	40	1,000	1,910
Gilpin	------	---	------	------	---	------	------	------	------
Grand	120	24	2,880	900	17	15,300	1,020	18,180	34,906
Gunnison	50	24	1,200	------	---	------	50	1,200	2,292
Jackson	20	23	460	230	17	3,910	250	4,370	8,390
Lake	------	---	------	------	---	------	------	------	------
Moffat	150	23	3,450	17,830	20	356,600	17,980	360,050	687,696
Park	------	---	------	------	---	------	------	------	------
Pitkin	30	24	720	70	15	1,050	100	1,770	3,381
Rio Blanco	110	25	1,650	4,420	19	83,980	4,530	85,630	162,697
Routt	10	23	230	17,640	19	335,160	17,650	335,390	643,949
Summit	------	---	------	50	16	800	50	800	1,528
Teller	------	---	------	50	16	800	50	800	1,544
Total Northwest District	**720**	**22.2**	**15,960**	**41,190**	**19.4**	**797,600**	**41,910**	**813,560**	**$ 1,556,640**
Boulder	3,450	25	86,250	9,360	22	205,920	12,810	292,170	$ 581,418
Jefferson	3,120	25	78,000	6,970	24	167,280	10,090	245,280	488,107
Larimer	3,560	28	99,680	14,210	21	298,410	17,770	398,090	792,199
Logan	1,120	25	28,000	163,270	22	3,591,940	164,390	3,619,940	7,239,880
Morgan	3,200	28	89,600	42,710	18	768,780	45,910	858,380	1,716,760
Sedgwick	420	26	10,920	76,530	25	1,913,250	76,950	1,924,170	3,848,340
Weld	10,880	27	293,760	139,400	20	2,788,000	150,280	3,081,760	6,163,520
Total N. Central and N. E. District	**25,750**	**26.6**	**686,210**	**452,450**	**21.5**	**9,733,580**	**478,200**	**10,419,790**	**$20,830,224**
Adams	5,280	26	137,280	124,870	20	2,497,400	130,150	2,634,680	$ 5,269,360
Arapahoe	890	26	23,140	46,590	16	745,440	47,480	768,580	1,537,160
Cheyenne	------	---	------	126,020	9	1,134,180	126,020	1,134,180	2,279,702
Denver	------	---	------	------	---	------	------	------	------
Douglas	80	25	2,000	11,400	15	171,000	11,480	173,000	344,270
Elbert	------	---	------	55,820	12	669,840	55,820	669,840	1,339,680
El Paso	30	23	690	11,470	11	126,170	11,500	126,860	254,989
Kiowa	------	---	------	65,040	9	585,360	65,040	585,360	1,176,574
Kit Carson	------	---	------	257,470	12	3,089,640	257,470	3,089,640	6,210,176
Lincoln	------	---	------	124,890	12	1,498,680	124,890	1,498,680	3,012,347
Phillips	20	23	460	123,140	23	2,832,220	123,160	2,832,680	5,665,360
Washington	290	24	6,960	293,640	18	5,285,520	293,930	5,292,480	10,637,885
Yuma	30	23	690	155,170	18	2,793,060	155,200	2,793,750	5,615,438
Total East Central District	**6,620**	**25.9**	**171,220**	**1,395,520**	**15.4**	**21,428,510**	**1,402,140**	**21,599,730**	**$43,342,941**
Archuleta	160	26	4,160	560	15	8,400	720	12,560	$ 23,990
Delta	730	26	18,980	180	15	2,700	910	21,680	41,409
Dolores	------	---	------	20,310	12	243,720	20,310	243,720	462,968
Garfield	340	25	8,500	840	10	8,400	1,180	16,900	32,110
Hinsdale	------	---	------	------	---	------	------	------	------
La Plata	6,000	23	138,000	6,600	9	59,400	12,600	197,400	375,060
Mesa	1,040	30	31,200	470	11	5,170	1,510	36,370	69,103
Montezuma	550	25	13,750	11,190	12	134,280	11,740	148,030	281,257
Montrose	910	27	24,570	710	10	7,100	1,620	31,670	60,173
Ouray	70	24	1,680	610	12	7,320	680	9,000	15,941
San Juan	------	---	------	------	---	------	------	------	------
San Miguel	300	25	7,500	3,210	10	32,100	3,510	39,600	75,240
Total W. Central and S. W. District	**10,100**	**24.6**	**248,340**	**44,680**	**11.4**	**508,590**	**54,780**	**756,930**	**$ 1,437,251**
Alamosa	120	16	1,920	------	---	------	120	1,920	$ 3,706
Conejos	40	20	800	------	---	------	40	800	1,536
Costilla	220	16	3,520	------	---	------	220	3,520	6,864
Mineral	------	---	------	------	---	------	------	------	------
Rio Grande	310	18	5,580	------	---	------	310	5,580	10,714
Saguache	130	17	2,210	------	---	------	130	2,210	4,243
Total South Central District	**820**	**17.1**	**14,030**	**------**	**---**	**------**	**820**	**14,030**	**$ 27,063**
Baca	320	17	5,440	75,810	5	379,050	76,130	384,490	$ 772,825
Bent	6,120	18	110,160	5,100	7	35,700	11,220	145,860	293,179
Crowley	300	20	6,000	7,980	7	55,860	8,280	61,860	124,339
Custer	60	16	960	------	---	------	60	960	1,901
Fremont	150	20	3,000	380	9	3,420	530	6,420	12,712
Huerfano	100	20	2,000	3,370	7	23,590	3,470	25,590	51,180
Las Animas	90	22	1,980	9,570	7	66,990	9,660	68,970	138,630
Otero	830	20	16,600	150	7	1,050	980	17,650	35,476
Prowers	10,040	21	210,840	90,400	6	542,400	100,440	753,240	1,514,012
Pueblo	960	20	19,200	9,560	10	95,600	10,520	114,800	229,600
Total Southeast District	**18,970**	**19.8**	**376,180**	**202,320**	**5.9**	**1,203,660**	**221,290**	**1,579,840**	**$ 3,173,854**
State Total	**62,980**	**24.0**	**1,511,940**	**2,136,160**	**15.8**	**33,671,940**	**2,199,140**	**35,183,880**	**$70,367,973**

SPRING WHEAT—1950

COUNTY	IRRIGATED			NON-IRRIGATED			TOTAL		
	Acres Harvested	Bushels Per Acre	Prod. Bushels	Acres Harvested	Bushels Per Acre	Prod. Bushels	Acres Harvested	Prod. Bushels	Value Dollars
Chaffee	310	21	6,510	------	---	------	310	6,510	$ 12,4
Clear Creek	------	---	------	------	---	------	------	------	------
Eagle	1,000	33	33,000	210	19	3,990	1,210	36,990	70,6
Gilpin	------	---	------	------	---	------	------	------	------
Grand	80	32	2,560	420	15	6,300	500	8,860	16,9
Gunnison	100	32	3,200	------	---	------	100	3,200	6,1
Jackson	80	31	2,480	------	---	------	80	2,480	4,7
Lake	------	---	------	------	---	------	------	------	------
Moffat	140	34	4,760	7,870	17	133,790	8,010	138,550	263,2
Park	------	---	------	30	15	450	30	450	8
Pitkin	250	35	8,750	50	16	800	300	9,550	18,2
Rio Blanco	100	34	3,400	1,080	15	16,200	1,180	19,600	37,2
Routt	40	31	1,240	8,350	16	133,600	8,390	134,840	257,5
Summit	------	---	------	------	---	------	------	------	------
Teller	------	---	------	40	16	640	40	640	1,2
Total Northwest District	**2,100**	**31.4**	**65,900**	**18,050**	**16.4**	**295,770**	**20,150**	**361,670**	**$ 689,2**
Boulder	700	23	16,100	1,320	11	14,520	2,020	30,620	$ 61,5
Jefferson	400	24	9,600	550	10	5,500	950	15,100	30,3
Larimer	2,370	25	59,250	3,690	10	36,900	6,060	96,150	194,2
Logan	80	20	1,600	1,180	8	9,440	1,260	11,040	22,4
Morgan	600	16	9,600	4,440	6	26,640	5,040	36,240	73,5
Sedgwick	80	20	1,600	240	9	2,160	320	3,760	7,6
Weld	2,830	22	62,260	9,450	9	85,050	12,280	147,310	299,0
Total N. Central and N. E. District	**7,060**	**22.7**	**160,010**	**20,870**	**8.6**	**180,210**	**27,930**	**340,220**	**$ 688,8**
Adams	1,990	25	49,750	9,370	9	84,330	11,360	134,080	$ 272,1
Arapahoe	170	20	3,400	4,190	8	33,520	4,360	36,920	74,9
Cheyenne	------	---	------	100	7	700	100	700	1,
Denver	------	---	------	------	---	------	------	------	------
Douglas	30	20	600	1,090	10	10,900	1,120	11,500	23,
Elbert	------	---	------	4,770	6	28,620	4,770	28,620	58,
El Paso	60	20	1,200	4,080	5	20,400	4,140	21,600	43,
Kiowa	------	---	------	210	7	1,470	210	1,470	2,
Kit Carson	------	---	------	980	6	5,880	980	5,880	11,
Lincoln	------	---	------	620	7	4,340	620	4,340	8,
Phillips	------	---	------	120	7	840	120	840	1,
Washington	30	20	600	730	6	4,380	760	4,980	10,
Yuma	------	---	------	1,780	7	12,460	1,780	12,460	25,
Total East Central District	**2,280**	**24.4**	**55,550**	**28,040**	**7.4**	**207,840**	**30,320**	**263,390**	**$ 534,**
Archuleta	380	24	9,120	1,510	12	18,120	1,890	27,240	$ 51,
Delta	1,690	26	43,940	70	11	770	1,760	44,710	85,
Dolores	50	27	1,350	1,650	9	14,850	1,700	16,200	30,
Garfield	2,860	31	88,660	950	12	11,400	3,810	100,060	191,
Hinsdale	------	---	------	------	---	------	------	------	------
La Plata	1,730	24	41,520	1,360	8	10,880	3,090	52,400	99,
Mesa	530	25	13,250	410	10	4,100	940	17,350	33,
Montezuma	1,500	26	39,000	590	12	7,080	2,090	46,080	87,
Montrose	4,550	33	150,150	550	10	5,500	5,100	155,650	297,
Ouray	420	27	11,340	120	11	1,320	540	12,660	24,
San Juan	------	---	------	------	---	------	------	------	------
San Miguel	370	24	8,880	220	8	1,760	590	10,640	20
Total W. Central and S. W. District	**14,080**	**28.9**	**407,210**	**7,430**	**10.2**	**75,780**	**21,510**	**482,990**	**$ 921**
Alamosa	1,310	21	27,510	------	---	------	1,310	27,510	$ 52
Conejos	3,520	22	77,440	------	---	------	3,520	77,440	147
Costilla	1,030	16	16,480	------	---	------	1,030	16,480	31
Mineral	------	---	------	------	---	------	------	------	------
Rio Grande	4,250	22	93,500	------	---	------	4,250	93,500	177
Saguache	1,190	20	23,800	------	---	------	1,190	23,800	45
Total South Central District	**11,300**	**21.1**	**238,730**	**------**	**---**	**------**	**11,300**	**238,730**	**$ 453**
Baca	------	---	------	260	5	1,300	260	1,300	$ 2
Bent	100	18	1,800	150	6	900	250	2,700	5
Crowley	130	18	2,340	480	5	2,400	610	4,740	9
Custer	130	12	1,560	110	7	770	240	2,330	4
Fremont	50	16	800	50	8	400	100	1,200	2
Huerfano	200	11	2,200	340	4	1,360	540	3,560	7
Las Animas	220	14	3,080	820	6	4,920	1,040	8,000	16
Otero	180	21	3,780	40	6	240	220	4,020	8
Prowers	220	21	4,620	100	6	600	320	5,220	10
Pueblo	120	21	2,520	360	7	2,520	480	5,040	10
Total Southeast District	**1,350**	**16.8**	**22,700**	**2,710**	**5.7**	**15,410**	**4,060**	**38,110**	**$ 76**
State Total	**38,170**	**24.9**	**950,100**	**77,100**	**10.1**	**775,010**	**115,270**	**1,725,110**	**$3,36**

OATS—1950

COUNTY	IRRIGATED			NON-IRRIGATED			TOTAL		
	Acres Harvested	Bushels Per Acre	Prod. Bushels	Acres Harvested	Bushels Per Acre	Prod. Bushels	Acres Harvested	Prod. Bushels	Value Dollars
haffee	1,020	35	35,700	------	---	------	1,020	35,700	$ 32,130
lear Creek	60	35	2,100	------	---	------	60	2,100	1,869
agle	1,340	50	67,000	------	---	------	1,340	67,000	59,630
ilpin	------	---	------	------	---	------	------	------	------
rand	780	30	23,400	910	26	23,660	1,690	47,060	41,883
unnison	140	29	4,060	150	20	3,000	290	7,060	6,354
ackson	------	---	------	160	26	4,160	160	4,160	3,702
ake	------	---	------	------	---	------	------	------	------
loffat	470	48	22,560	1,540	26	40,040	2,010	62,600	56,340
ark	100	30	3,000	220	20	4,400	320	7,400	6,660
itkin	960	50	48,000	50	22	1,100	1,010	49,100	44,190
io Blanco	2,260	47	106,220	860	27	23,220	3,120	129,440	116,496
outt	350	35	12,250	9,330	26	242,580	9,680	254,830	229,347
ummit	20	35	700	80	26	2,080	100	2,780	2,474
eller	------	---	------	330	26	8,580	330	8,580	7,808
Total Northwest District	**7,500**	**43.3**	**324,990**	**13,630**	**25.9**	**352,820**	**21,130**	**677,810**	**$ 608,883**
oulder	3,310	37	122,470	350	19	6,650	3,660	129,120	$ 117,499
efferson	2,770	35	96,950	720	16	11,520	3,490	108,470	98,708
arimer	4,380	42	183,960	2,630	20	52,600	7,010	236,560	208,173
ogan	1,530	35	53,550	7,130	11	78,430	8,660	131,980	117,462
organ	3,320	38	126,160	3,410	8	27,280	6,730	153,440	138,096
edgwick	590	39	23,010	2,080	21	43,680	2,670	66,690	58,020
eld	7,700	43	331,100	8,630	17	146,710	16,330	477,810	434,807
Total N. Central and N. E. District	**23,600**	**39.7**	**937,200**	**24,950**	**14.7**	**366,870**	**48,550**	**1,304,070**	**$1,172,765**
dams	1,560	41	63,960	1,450	18	26,100	3,010	90,060	$ 81,955
rapahoe	510	39	19,890	1,740	17	29,580	2,250	49,470	45,018
heyenne	------	---	------	340	10	3,400	340	3,400	3,094
enver	------	---	------	------	---	------	------	------	------
uglas	110	33	3,630	2,600	22	57,200	2,710	60,830	55,964
bert	------	---	------	8,460	13	109,980	8,460	109,980	101,182
Paso	100	35	3,500	6,880	11	75,680	6,980	79,180	74,429
iowa	------	---	------	60	12	720	60	720	655
it Carson	50	38	1,900	2,020	7	14,140	2,070	16,040	14,436
ncoln	------	---	------	610	7	4,270	610	4,270	3,928
illips	30	35	1,050	3,820	7	26,740	3,850	27,790	24,177
ashington	740	32	23,680	8,150	12	97,800	8,890	121,480	108,117
ma	10	32	320	4,270	12	51,240	4,280	51,560	45,888
Total East Central District	**3,110**	**37.9**	**117,930**	**40,400**	**12.3**	**496,850**	**43,510**	**614,780**	**$ 558,843**
chuleta	440	35	15,400	1,420	23	32,660	1,860	48,060	$ 43,254
lta	5,240	38	199,120	300	23	6,900	5,540	206,020	185,418
olores	------	---	------	330	25	8,250	330	8,250	7,425
rfield	2,950	49	144,550	670	22	14,740	3,620	159,290	141,768
nsdale	------	---	------	------	---	------	------	------	------
Plata	3,180	29	92,220	1,770	19	33,630	4,950	125,850	113,265
sa	5,700	40	228,000	380	19	7,220	6,080	235,220	211,698
ontezuma	1,060	42	44,520	2,040	21	42,840	3,100	87,360	78,624
ontrose	6,750	35	236,250	1,260	22	27,720	8,010	263,970	237,573
ray	490	35	17,150	110	22	2,420	600	19,570	17,613
n Juan	------	---	------	------	---	------	------	------	------
n Miguel	390	36	14,040	160	21	3,360	550	17,400	15,660
Total W. Central and S. W. District	**26,200**	**37.8**	**991,250**	**8,440**	**21.3**	**179,740**	**34,640**	**1,170,990**	**$1,052,298**
amosa	5,980	24	143,520	------	---	------	5,980	143,520	$ 136,344
nejos	7,800	37	288,600	------	---	------	7,800	288,600	262,626
stilla	960	27	25,920	------	---	------	960	25,920	23,587
neral	------	---	------	------	---	------	------	------	------
Grande	6,620	36	238,320	------	---	------	6,620	238,320	219,254
guache	9,160	26	238,160	------	---	------	9,160	238,160	226,252
Total South Central District	**30,520**	**30.6**	**934,520**	------	---	------	**30,520**	**934,520**	**$ 868,063**
sa	20	25	500	190	15	2,850	210	3,350	$ 3,250
nt	750	25	18,750	70	15	1,050	820	19,800	19,206
owley	240	20	4,800	210	15	3,150	450	7,950	7,632
ster	880	25	22,000	680	14	9,520	1,560	31,520	31,520
emont	480	30	14,400	1,360	14	19,040	1,840	33,440	33,440
erfano	220	20	4,400	1,100	11	12,100	1,320	16,500	16,500
Animas	320	27	8,640	550	12	6,600	870	15,240	15,088
ro	970	38	36,860	140	15	2,100	1,110	38,960	38,570
owers	810	23	18,630	1,260	13	16,380	2,070	35,010	33,610
ebo	530	40	21,200	990	15	14,850	1,520	36,050	35,329
Total Southeast District	**5,220**	**28.8**	**150,180**	**6,550**	**13.4**	**87,640**	**11,770**	**237,820**	**$ 234,145**
tate Total	**96,150**	**35.9**	**3,456,070**	**93,970**	**15.8**	**1,483,920**	**190,120**	**4,939,990**	**$4,494,997**

BARLEY—1950

COUNTY	IRRIGATED			NON-IRRIGATED			TOTAL		
	Acres Harvested	Bushels Per Acre	Prod. Bushels	Acres Harvested	Bushels Per Acre	Prod. Bushels	Acres vested Har-	Prod. Bushels	Value Dollars
Chaffee	1,430	32	45,760	------	---	------	1,430	45,760	$ 52,6
Clear Creek	------	---	------	------	---	------	------	------	------
Eagle	520	40	20,800	120	17	2,040	640	22,840	26,2
Gilpin	------	---	------	------	---	------	------	------	------
Grand	240	36	8,640	680	11	7,480	920	16,120	18,3
Gunnison	20	36	720	70	17	1,190	90	1,910	2,1
Jackson	50	32	1,600	100	18	1,800	150	3,400	3,8
Lake	------	---	------	------	---	------	------	------	------
Moffat	270	40	10,800	1,340	18	24,120	1,610	34,920	40,1
Park	------	---	------	260	11	2,860	260	2,860	3,2
Pitkin	350	36	12,600	10	13	130	360	12,730	14,6
Rio Blanco	300	40	12,000	530	20	10,600	830	22,600	25,9
Routt	220	36	7,920	5,740	20	114,800	5,960	122,720	141,1
Summit	50	36	1,800	110	13	1,430	160	3,230	3,6
Teller	50	35	1,750	70	18	1,260	120	3,010	3,4
Total Northwest District	**3,500**	**35.5**	**124,390**	**9,030**	**18.6**	**167,710**	**12,530**	**292,100**	**$ 335,6**
Boulder	12,210	35	427,350	8,900	18	160,200	21,110	587,550	$ 675,6
Jefferson	3,300	29	95,700	1,750	17	29,750	5,050	125,450	144,2
Larimer	21,420	35	749,700	12,440	16	199,040	33,860	948,740	1,081,5
Logan	14,040	18	252,720	16,390	7	114,730	30,430	367,450	415,2
Morgan	16,050	26	417,300	13,060	8	104,480	29,110	521,780	594,8
Sedgwick	2,080	20	41,600	1,390	15	20,850	3,470	62,450	70,5
Weld	61,300	39	2,390,700	43,990	14	615,860	105,290	3,006,560	3,427,4
Total N. Central and N. E. District	**130,400**	**33.6**	**4,375,070**	**97,920**	**12.7**	**1,244,910**	**228,320**	**5,619,980**	**$ 6,409,6**
Adams	6,380	31	197,780	25,830	11	284,130	32,210	481,910	$ 554,1
Arapahoe	1,610	32	51,520	11,120	8	88,960	12,730	140,480	161,5
Cheyenne	------	---	------	1,630	6	9,780	1,630	9,780	10,9
Denver	------	---	------	------	---	------	------	------	------
Douglas	180	30	5,400	3,990	10	39,900	4,170	45,300	52,0
Elbert	------	---	------	14,180	5	70,900	14,180	70,900	80,8
El Paso	160	31	4,960	6,870	5	34,350	7,030	39,310	45,2
Kiowa	------	---	------	1,050	5	5,250	1,050	5,250	5,8
Kit Carson	------	---	------	6,270	5	31,350	6,270	31,350	35,1
Lincoln	120	31	3,720	11,720	4	46,880	11,840	50,600	57,6
Phillips	50	28	1,400	11,030	6	66,180	11,080	67,580	76,3
Washington	1,210	30	36,300	30,290	5	151,450	31,500	187,750	214,0
Yuma	90	28	2,520	12,020	6	72,120	12,110	74,640	84,3
Total East Central District	**9,800**	**31.0**	**303,600**	**136,000**	**6.6**	**901,250**	**145,800**	**1,204,850**	**$ 1,378,**
Archuleta	160	33	5,280	490	13	6,370	650	11,650	$ 13,
Delta	5,130	37	189,810	280	12	3,360	5,410	193,170	222,
Dolores	------	---	------	1,550	6	9,300	1,550	9,300	10,
Garfield	3,620	40	144,800	500	9	4,500	4,120	149,300	171,
Hinsdale	------	---	------	------	---	------	------	------	------
La Plata	2,670	27	72,090	430	8	3,440	3,100	75,530	85,
Mesa	2,660	30	79,800	450	9	4,050	3,110	83,850	97,
Montezuma	1,000	34	34,000	1,100	12	13,200	2,100	47,200	52,
Montrose	4,440	37	164,280	180	6	1,080	4,620	165,360	190,
Ouray	320	31	9,920	140	7	980	460	10,900	12,
San Juan	------	---	------	------	---	------	------	------	------
San Miguel	100	30	3,000	700	8	5,600	800	8,600	9,
Total W. Central and S. W. District	**20,100**	**35.0**	**702,980**	**5,820**	**8.9**	**51,880**	**25,920**	**754,860**	**$ 865,**
Alamosa	7,070	24	169,680	------	---	------	7,070	169,680	$ 191,
Conejos	13,230	34	449,820	------	---	------	13,230	449,820	508,
Costilla	2,280	25	57,000	------	---	------	2,280	57,000	64,
Mineral	------	---	------	------	---	------	------	------	------
Rio Grande	9,340	32	298,880	------	---	------	9,340	298,880	337,
Saguache	8,080	20	161,600	------	---	------	8,080	161,600	182,
Total South Central District	**40,000**	**28.4**	**1,136,980**	------	---	------	**40,000**	**1,136,980**	**$ 1,284,**
Baca	120	18	2,160	4,880	10	48,800	5,000	50,960	$ 57,
Bent	4,600	17	78,200	450	6	2,700	5,050	80,900	91,
Crowley	3,230	12	38,760	280	6	1,680	3,510	40,440	46,
Custer	500	12	6,000	110	6	660	610	6,660	7,
Fremont	580	13	7,540	1,250	8	10,000	1,830	17,540	19,
Huerfano	1,620	11	17,820	1,380	4	5,520	3,000	23,340	26,
Las Animas	1,480	23	34,040	930	7	6,510	2,410	40,550	45,
Otero	4,820	20	96,400	310	7	2,170	5,130	98,570	111,
Prowers	4,490	14	62,860	1,010	8	8,080	5,500	70,940	79,
Pueblo	3,010	27	81,270	1,610	10	16,100	4,620	97,370	111,
Total Southeast District	**24,450**	**17.4**	**425,050**	**12,210**	**8.4**	**102,220**	**36,660**	**527,270**	**$ 597,**
State Total	**228,250**	**31.0**	**7,068,070**	**260,980**	**9.5**	**2,467,970**	**489,230**	**9,536,040**	**$10,871,**

POTATOES—1950

COUNTY	IRRIGATED			NON-IRRIGATED			TOTAL		
	Acres Harvested	Bushels Per Acre	Prod. Bushels	Acres Harvested	Bushels Per Acre	Prod. Bushels	Acres Harvested	Prod. Bushels	Value Dollars
haffee	20	200	4,000	------	---	------	20	4,000	$ 4,200
lear Creek	------	---	------	10	40	400	10	400	420
agle	710	309	219,390	------	---	------	710	219,390	230,360
ilpin	------	---	------	20	43	860	20	860	903
rand	10	126	1,260	10	47	470	20	1,730	1,816
unnison	10	138	1,380	20	49	980	30	2,360	2,454
ackson	------	---	------	------	---	------	------	------	------
ake	------	---	------	------	---	------	------	------	------
offat	20	128	2,560	80	34	2,720	100	5,280	5,491
ark	20	80	1,600	70	35	2,450	90	4,050	4,252
tkin	390	298	116,220	------	---	------	390	116,220	122,031
o Blanco	30	281	8,430	------	---	------	30	8,430	8,767
outt	90	183	16,470	130	75	9,750	220	26,220	27,531
mmit	10	96	960	------	---	------	10	960	1,008
ller	------	---	------	30	47	1,410	30	1,410	1,480
Total Northwest District	**1,310**	**284**	**372,270**	**370**	**51**	**19,040**	**1,680**	**391,310**	**$ 410,713**
alder	------	---	------	------	---	------	------	------	------
fferson	------	---	------	------	---	------	------	------	------
rimer	320	363	116,160	20	70	1,400	340	117,560	$ 123,438
gan	90	264	23,760	10	61	610	100	24,370	25,101
rgan	1,690	399	674,310	330	60	19,800	2,020	694,110	721,874
dgwick	1,450	386	559,700	290	66	19,140	1,740	578,840	596,205
eld	13,090	395	5,170,550	650	67	43,550	13,740	5,214,100	5,422,664
Total N. Central and N. E. District	**16,640**	**393**	**6,544,480**	**1,300**	**65**	**84,500**	**17,940**	**6,628,980**	**$ 6,889,282**
ams	80	275	22,000	20	65	1,300	100	23,300	$ 24,232
apahoe	------	---	------	------	---	------	------	------	------
eyenne	------	---	------	------	---	------	------	------	------
nver	------	---	------	------	---	------	------	------	------
uglas	------	---	------	------	---	------	------	------	------
bert	------	---	------	10	60	600	10	600	624
Paso	------	---	------	------	---	------	------	------	------
owa	------	---	------	------	---	------	------	------	------
Carson	10	166	1,660	------	---	------	10	1,660	1,710
ncoln	------	---	------	30	34	1,020	30	1,020	1,051
illips	------	---	------	------	---	------	------	------	------
ashington	50	300	15,000	20	33	660	70	15,660	16,286
ma	20	200	4,000	------	---	------	20	4,000	4,120
Total East Central District	**160**	**267**	**42,660**	**80**	**45**	**3,580**	**240**	**46,240**	**$ 48,023**
chuleta	20	203	4,060	------	---	------	20	4,060	$ 4,222
ta	80	298	23,840	20	61	1,220	100	25,060	26,313
lores	------	---	------	40	43	1,720	40	1,720	1,789
field	570	312	177,840	20	45	900	590	178,740	187,677
nsdale	------	---	------	------	---	------	------	------	------
Plata	130	273	35,490	10	81	810	140	36,300	37,752
sa	360	346	124,560	40	68	2,720	400	127,280	133,644
ntezuma	420	303	127,260	------	---	------	420	127,260	132,350
ntrose	1,580	365	576,700	20	61	1,220	1,600	577,920	606,816
ray	30	208	6,240	10	58	580	40	6,820	7,161
n Juan	------	---	------	------	---	------	------	------	------
n Miguel	20	244	4,880	30	62	1,860	50	6,740	7,010
Total W. Central District	**3,210**	**337**	**1,080,870**	**190**	**58**	**11,030**	**3,400**	**1,091,900**	**$ 1,144,734**
mosa	3,520	305	1,073,600	------	---	------	3,520	1,073,600	$ 1,116,544
ejos	4,060	330	1,339,800	------	---	------	4,060	1,339,800	1,393,392
tilla	1,990	334	664,660	------	---	------	1,990	664,660	684,600
eral	------	---	------	------	---	------	------	------	------
Grande	17,960	311	5,585,560	------	---	------	17,960	5,585,560	5,808,982
uache	4,700	266	1,250,200	------	---	------	4,700	1,250,200	1,300,208
otal South Central District	**32,230**	**308**	**9,913,820**	**------**	**---**	**------**	**32,230**	**9,913,820**	**$10,303,726**
a	------	---	------	------	---	------	------	------	------
t	110	237	26,070	------	---	------	110	26,070	$ 26,852
wley	------	---	------	------	---	------	------	------	------
ter	10	227	2,270	10	36	360	20	2,630	2,735
mont	------	---	------	------	---	------	------	------	------
rfano	------	---	------	------	---	------	------	------	------
Animas	10	220	2,200	------	---	------	10	2,200	2,244
ro	190	313	59,470	10	31	310	200	59,780	61,573
wers	100	310	31,000	------	---	------	100	31,000	31,930
blo	20	244	4,880	30	36	1,080	50	5,960	6,198
otal Southeast District	**440**	**286**	**125,890**	**50**	**35**	**1,750**	**490**	**127,640**	**$ 131,532**
tate Total	**53,990**	**335**	**18,079,990**	**1,990**	**60**	**119,900**	**55,980**	**18,199,890**	**$18,928,010**

BEANS (DRY)—1950

COUNTY	IRRIGATED			NON-IRRIGATED			TOTAL		
	Acres Harvested	Pounds Per Acre	Prod. 100 Lb. Bags	Acres Harvested	Pounds Per Acre	Prod. 100 Lb. Bags	Acres Harvested	Prod. 100 Lb. Bags	Value Dollars
Chaffee	------	---	------	------	---	------	------	------	------
Clear Creek	------	---	------	------	---	------	------	------	------
Eagle	------	---	------	------	---	------	------	------	------
Gilpin	------	---	------	------	---	------	------	------	------
Grand	------	---	------	------	---	------	------	------	------
Gunnison	------	---	------	------	---	------	------	------	------
Jackson	------	---	------	------	---	------	------	------	------
Lake	------	---	------	------	---	------	------	------	------
Moffat	------	---	------	------	---	------	------	------	------
Park	------	---	------	------	---	------	------	------	------
Pitkin	------	---	------	------	---	------	------	------	------
Rio Blanco	------	---	------	------	---	------	------	------	------
Routt	------	---	------	------	---	------	------	------	------
Summit	------	---	------	------	---	------	------	------	------
Teller	------	---	------	------	---	------	------	------	------
Total Northwest District	------	---	------	------	---	------	------	------	------
Boulder	20	1,510	302	80	330	264	100	566	$ 3,53
Jefferson	20	1,340	268	------	---	------	20	268	1,67
Larimer	500	1,510	7,550	50	390	195	550	7,745	48,83
Logan	3,260	1,370	44,662	150	340	510	3,410	45,172	284,37
Morgan	15,050	1,450	218,225	1,320	320	4,224	16,370	222,449	1,388,08
Sedgwick	1,180	1,700	20,060	100	390	390	1,280	20,450	127,41
Weld	40,200	1,880	755,760	1,910	310	5,921	42,110	761,681	4,752,89
Total N. Central and N. E. District	60,230	1,738	1,046,827	3,610	319	11,504	63,840	1,058,331	$ 6,606,79
Adams	770	1,060	8,162	450	330	1,485	1,220	9,647	$ 59,66
Arapahoe	50	930	465	860	200	1,720	910	2,185	13,49
Cheyenne	------	---	------	20	230	46	20	46	28
Denver	------	---	------	------	---	------	------	------	------
Douglas	20	1,330	266	120	330	396	140	662	4,09
Elbert	------	---	------	10,510	220	23,122	10,510	23,122	144,50
El Paso	100	1,300	1,300	35,110	230	80,753	35,210	82,053	514,37
Kiowa	------	---	------	------	---	------	------	------	------
Kit Carson	40	1,040	416	40	250	100	80	516	3,18
Lincoln	80	1,060	848	5,000	250	12,500	5,080	13,348	82,55
Phillips	------	---	------	------	---	------	------	------	------
Washington	1,100	1,450	15,950	200	240	480	1,300	16,430	103,59
Yuma	------	---	------	30	220	66	30	66	40
Total East Central District	2,160	1,269	27,407	52,340	231	120,668	54,500	148,075	$ 926,14
Archuleta	20	1,210	242	------	---	------	20	242	$ 1,50
Delta	1,030	1,350	13,905	40	370	148	1,070	14,053	87,15
Dolores	------	---	------	35,650	330	117,645	35,650	117,645	739,47
Garfield	60	1,000	600	------	---	------	60	600	3,71
Hinsdale	------	---	------	------	---	------	------	------	------
La Plata	1,010	980	9,898	2,790	270	7,533	3,800	17,431	108,43
Mesa	3,500	1,400	49,000	730	330	2,409	4,230	51,409	322,14
Montezuma	7,220	1,170	84,474	41,680	350	145,880	48,900	230,354	1,418,05
Montrose	6,070	1,180	71,626	150	230	345	6,220	71,971	442,36
Ouray	10	1,160	116	------	---	------	10	116	71
San Juan	------	---	------	------	---	------	------	------	------
San Miguel	100	1,160	1,160	------	---	------	100	1,160	7,13
Total W. Central and S. W. District	19,020	1,215	231,021	81,040	338	273,960	100,060	504,981	$ 3,130,69
Alamosa	------	---	------	------	---	------	------	------	------
Conejos	1,140	650	7,410	------	---	------	1,140	7,410	$ 46,46
Costilla	80	600	480	------	---	------	80	480	3,0
Mineral	------	---	------	------	---	------	------	------	------
Rio Grande	------	---	------	------	---	------	------	------	------
Saguache	------	---	------	------	---	------	------	------	------
Total South Central District	1,220	647	7,890	------	---	------	1,220	7,890	$ 49,4
Baca	------	---	------	440	200	880	440	880	$ 5,4
Bent	260	700	1,820	60	250	150	320	1,970	12,2
Crowley	730	700	5,110	1,000	210	2,100	1,730	7,210	44,3
Custer	------	---	------	20	220	44	20	44	2
Fremont	20	840	168	20	210	42	40	210	1,2
Huerfano	30	740	222	60	200	120	90	342	2,1
Las Animas	1,220	610	7,442	2,500	200	5,000	3,720	12,442	77,1
Otero	1,230	840	10,332	70	220	154	1,300	10,486	64,3
Prowers	70	840	588	20	270	54	90	642	3,9
Pueblo	4,920	980	48,216	6,870	210	14,427	11,790	62,643	391,5
Total Southeast District	8,480	871	73,898	11,060	208	22,971	19,540	96,869	$ 602,9
State Total	91,110	1,522	1,387,043	148,050	290	429,103	239,160	1,816,146	$11,316,0

SUGAR BEETS AND BROOMCORN—1950

SUGAR BEETS—IRRIGATED

COUNTY	Acres Planted	Percent Harvested	Acres Harvested	Tons Per Acre	Production Tons	Value
Boulder	3,227	93	2,996	14.2	42,543	$ 514,770
Jefferson	180	89	160	10.1	1,616	19,554
Larimer	10,348	96	9,914	14.8	146,727	1,782,733
Logan	11,337	96	10,859	14.2	154,420	1,876,203
Morgan	19,927	97	19,393	16.5	319,985	3,903,817
Sedgwick	3,205	99	3,179	14.5	46,096	560,066
Weld	68,676	97	66,587	16.1	1,072,051	13,025,420
Total N. Central and N. E. District	**116,900**	**97**	**113,088**	**15.8**	**1,783,438**	**$21,682,563**
Adams	4,141	94	3,903	14.1	55,032	$ 668,639
Arapahoe	21	100	21	12.8	269	3,255
Cheyenne	----	--	-----	---	-----	-----
Denver	----	--	-----	---	-----	-----
Douglas	15	73	11	16.7	184	2,208
Elbert	----	--	-----	---	-----	-----
El Paso	292	91	265	8.5	2,252	25,785
Kiowa	----	--	-----	---	-----	-----
Kit Carson	----	--	-----	---	-----	-----
Lincoln	----	--	-----	---	-----	-----
Phillips	----	--	-----	---	-----	-----
Washington	960	100	959	15.2	14,577	177,111
Yuma	18	100	18	10.3	185	2,239
Total E. Central District	**5,447**	**95**	**5,177**	**14.0**	**72,499**	**$ 879,237**
Archuleta	----	--	-----	---	-----	-----
Delta	1,221	85	1,037	13.2	13,688	$ 157,412
Dolores	----	--	-----	---	-----	-----
Garfield	551	91	503	12.2	6,137	70,576
Hinsdale	----	--	-----	---	-----	-----
La Plata	----	--	-----	---	-----	-----
Mesa	2,331	87	2,019	15.7	31,698	364,527
Montezuma	----	--	-----	---	-----	-----
Montrose	1,700	92	1,563	12.8	20,006	230,069
Ouray	----	--	-----	---	-----	-----
San Juan	----	--	-----	---	-----	-----
San Miguel	----	--	-----	---	-----	-----
Total West Central and S. W. District	**5,803**	**88**	**5,122**	**14.0**	**71,529**	**$ 822,584**
Alamosa	161	57	92	5.9	543	$ 5,864
Conejos	236	58	137	3.4	466	5,033
Costilla	125	55	69	4.8	331	3,575
Mineral	----	--	-----	---	-----	-----
Rio Grande	176	62	109	5.2	567	6,124
Saguache	127	41	52	3.2	166	1,793
Total S. Central District	**825**	**56**	**459**	**4.5**	**2,073**	**$ 22,389**
Baca	----	--	-----	---	-----	-----
Bent	1,734	78	1,351	10.3	13,915	$ 150,978
Crowley	4,121	90	3,722	10.4	38,709	404,509
Custer	----	--	-----	---	-----	-----
Fremont	96	86	83	9.2	764	8,251
Huerfano	112	61	68	9.1	619	6,685
Las Animas	953	81	768	9.4	7,219	82,658
Otero	6,547	96	6,262	10.8	67,630	740,549
Prowers	6,176	88	5,436	11.6	63,058	715,708
Pueblo	5,229	92	4,828	12.8	61,798	679,778
Total Southeast District	**24,968**	**90**	**22,518**	**11.3**	**253,712**	**$ 2,789,116**
State Total	**153,943**	**95**	**146,364**	**14.9**	**2,183,251**	**$26,195,889**

BROOMCORN—IRRIGATED AND NON-IRRIGATED

COUNTY	Acres Harvested	Pounds Per Acre	Production Pounds
Bent	440	161	70,840
Prowers	71,020	190	13,524,760
Pueblo	400	190	76,000
Crowley	160	111	17,760
Las Animas	940	140	131,600
Otero	3,080	188	579,040
State Total	**76,040**	**190**	**14,400,000**

RYE—1950

COUNTY	Acres Planted	Percent Harvested	Acres Harvested	Bushels Per Acre	Production Bushels	Value
Chaffee	------	--	----	--	------	------
Clear Creek	------	--	----	--	------	------
Eagle	------	--	----	--	------	------
Gilpin	------	--	----	--	------	------
Grand	270	51	140	14	1,960	2,195
Gunnison	290	51	150	13	1,950	2,282
Jackson	390	51	200	11	2,200	2,442
Lake	------	--	----	--	------	------
Moffat	2,330	51	1,190	10	11,900	13,328
Park	------	--	----	--	------	------
Pitkin	------	--	----	--	------	------
Rio Blanco	190	52	100	18	1,800	2,034
Routt	230	53	120	16	1,920	2,131
Summit	20	51	10	10	100	112
Teller	60	51	30	12	360	414
Total Northwest District	**3,780**	**51**	**1,940**	**11.4**	**22,190**	**24,938**
Boulder	180	56	100	13	1,300	1,456
Jefferson	180	56	100	14	1,400	1,568
Larimer	120	57	70	12	840	932
Logan	6,630	57	3,780	6	22,680	25,175
Morgan	1,890	55	1,040	7	7,280	8,081
Sedgwick	1,200	56	670	8	5,360	5,896
Weld	5,050	57	2,880	7	20,160	22,378
Total N. Central & N. E. Districts	**15,250**	**57**	**8,640**	**6.8**	**59,020**	**65,486**
Adams	490	57	280	9	2,520	2,822
Arapahoe	180	57	100	7	700	784
Cheyenne	610	56	340	10	3,400	3,910
Denver	------	--	----	--	------	------
Douglas	380	55	210	10	2,100	2,394
Elbert	850	55	470	7	3,290	3,718
El Paso	1,770	57	1,010	7	7,070	8,130
Kiowa	390	54	210	7	1,470	1,690
Kit Carson	2,300	57	1,310	7	9,170	10,454
Lincoln	1,360	55	750	7	5,250	6,038
Phillips	2,350	55	1,290	8	10,320	11,558
Washington	5,780	55	3,180	8	25,440	28,747
Yuma	10,640	55	5,850	6	35,100	39,663
Total East Central District	**27,100**	**55**	**15,000**	**7.1**	**105,830**	**119,908**
Archuleta	130	52	70	11	770	893
Delta	90	54	50	11	550	644
Dolores	------	--	----	--	------	------
Garfield	230	53	120	12	1,440	1,656
Hinsdale	------	--	----	--	------	------
La Plata	400	50	200	12	2,400	2,784
Mesa	260	50	130	15	1,950	2,262
Montezuma	120	52	60	12	720	835
Montrose	150	53	80	12	960	1,123
Ouray	------	--	----	--	------	------
San Juan	------	--	----	--	------	------
San Miguel	60	53	30	10	300	351
Total West Central & S. W. Districts	**1,440**	**51**	**740**	**12.3**	**9,090**	**10,548**
Alamosa	------	--	----	--	------	------
Conejos	------	--	----	--	------	------
Costilla	450	55	250	13	3,250	3,738
Mineral	------	--	----	--	------	------
Rio Grande	110	55	60	12	720	828
Saguache	------	--	----	--	------	------
Total South Central District	**560**	**55**	**310**	**12.8**	**3,970**	**4,566**
Baca	830	41	340	8	2,720	3,128
Bent	160	38	60	8	480	557
Crowley	100	40	40	7	280	325
Custer	330	42	140	10	1,400	1,638
Fremont	100	41	40	11	440	515
Huerfano	70	41	30	9	270	316
Las Animas	520	40	210	7	1,470	1,705
Otero	80	40	30	10	300	351
Prowers	570	42	240	10	2,400	2,760
Pueblo	70	41	30	9	270	316
Total Southeast District	**2,830**	**41**	**1,160**	**8.6**	**10,030**	**11,611**
State Total	**50,960**	**55**	**27,790**	**7.6**	**210,130**	**237,057**

ALL SORGHUMS FOR GRAIN AND ALL SORGHUMS FOR FORAGE—1950

COUNTY	ALL SORGHUMS FOR GRAIN IRRIGATED AND NON-IRRIGATED				ALL SORGHUMS FOR FORAGE & SILAGE IRRIGATED AND NON-IRRIGATED			
	Acres Harvested	Bushels Per Acre	Production Bushels	Value Dollars	Acres Harvested	Tons Per Acre	Production Tons	Value Dollars
Chaffee	----	--	------	------	----	--	------	------
Clear Creek	----	--	------	------	----	--	------	------
Eagle	----	--	------	------	----	--	------	------
Gilpin	----	--	------	------	----	--	------	------
Grand	----	--	------	------	----	--	------	------
Gunnison	----	--	------	------	----	--	------	------
Jackson	----	--	------	------	----	--	------	------
Lake	----	--	------	------	----	--	------	------
Moffat	----	--	------	------	----	--	------	------
Park	----	--	------	------	----	--	------	------
Pitkin	----	--	------	------	----	--	------	------
Rio Blanco	----	--	------	------	----	--	------	------
Routt	----	--	------	------	----	--	------	------
Summit	----	--	------	------	----	--	------	------
Teller	----	--	------	------	----	--	------	------
Total Northwest District	----	--	------	------	----	--	------	------
Boulder	60	10	600	$ 762	490	1.0	490	$ 7,252
Jefferson	30	10	300	381	290	1.4	406	6,090
Larimer	10	10	100	126	180	1.3	234	3,463
Logan	1,160	11	12,760	15,950	8,540	1.1	9,394	139,031
Morgan	930	10	9,300	11,625	8,400	1.3	10,920	162,708
Sedgwick	90	10	900	1,116	1,010	1.1	1,111	16,221
Weld	910	9	8,190	10,238	9,200	1.0	9,200	136,160
Total N. Central and N. E. District	**3,190**	**10.1**	**32,150**	**$ 40,198**	**28,110**	**1.1**	**31,755**	**$ 470,925**
Adams	160	6	960	$ 1,210	5,340	.7	3,738	$ 56,444
Arapahoe	150	6	900	1,125	7,530	.5	3,765	57,981
Cheyenne	2,740	5	13,700	16,303	24,660	.6	14,796	227,858
Denver	----	--	------	------	----	--	------	------
Douglas	30	5	150	189	480	.7	336	5,174
Elbert	240	4	960	1,190	7,670	.6	4,602	71,331
El Paso	420	5	2,100	2,604	5,610	.4	2,244	34,782
Kiowa	4,830	4	19,320	22,991	21,980	.9	19,782	304,643
Kit Carson	3,380	8	27,040	32,448	15,420	.6	9,252	142,481
Lincoln	2,470	4	9,880	11,955	22,220	.4	8,888	137,764
Phillips	1,490	7	10,430	12,725	7,270	.9	6,543	97,491
Washington	3,690	8	29,520	36,310	33,190	.8	26,552	408,901
Yuma	9,290	6	55,740	68,003	39,620	1.0	39,620	606,186
Total East Central District	**28,890**	**5.9**	**170,700**	**$ 207,053**	**190,990**	**.7**	**140,118**	**$2,151,036**
Archuleta	----	--	------	------	----	--	------	------
Delta	10	15	150	$ 180	90	1.1	99	$ 1,515
Dolores	----	--	------	------	30	1.1	33	502
Garfield	----	--	------	------	30	1.2	36	544
Hinsdale	----	--	------	------	----	--	------	------
La Plata	----	--	------	------	80	1.1	88	1,838
Mesa	30	15	450	540	290	1.2	348	5,290
Montezuma	----	--	------	------	70	1.2	84	1,277
Montrose	----	--	------	------	80	1.1	88	1,338
Ouray	----	--	------	------	----	--	------	------
San Juan	----	--	------	------	----	--	------	------
San Miguel	----	--	------	------	----	--	------	------
Total West Central and S. W. District	**40**	**15.0**	**600**	**$ 720**	**670**	**1.2**	**776**	**$ 11,804**
Alamosa	----	--	------	------	----	--	------	------
Conejos	----	--	------	------	----	--	------	------
Costilla	----	--	------	------	----	--	------	------
Mineral	----	--	------	------	----	--	------	------
Rio Grande	----	--	------	------	----	--	------	------
Saguache	----	--	------	------	----	--	------	------
Total South Central District	----	--	------	------	----	--	------	------
Baca	33,750	12	405,000	$ 486,000	65,510	1.3	85,163	$1,251,896
Bent	6,460	22	142,120	170,544	13,740	1.7	23,358	343,363
Crowley	1,130	16	18,080	21,877	3,230	1.3	4,199	72,945
Custer	50	16	800	960	170	1.5	255	3,902
Fremont	120	16	1,920	2,323	220	1.4	308	4,743
Huerfano	160	12	1,920	2,304	450	1.4	630	9,450
Las Animas	1,080	12	12,960	15,552	5,670	1.2	6,804	100,019
Otero	320	23	7,360	8,906	930	1.7	1,581	23,715
Prowers	27,250	16	436,000	518,840	40,880	1.7	69,496	1,021,591
Pueblo	490	13	6,370	7,708	3,580	1.0	3,580	54,774
Total Southeast District	**70,810**	**14.6**	**1,032,530**	**$1,235,014**	**134,380**	**1.5**	**195,374**	**$2,886,398**
State Total	**102,930**	**12.0**	**1,235,980**	**$1,482,985**	**354,150**	**1.04**	**368,023**	**$5,520,163**

HAY—1950

COUNTY	ALFALFA			WILD HAY			ALL HAY		
	Acres Harvested	Tons Per Acre	Production Tons	Acres Harvested	Tons Per Acre	Production Tons	Acres Harvested	Production Tons	Total Value
Chaffee	4,020	1.8	7,236	3,340	.8	2,672	10,460	14,868	$ 321,410
Clear Creek	------	--	------	210	1.1	231	530	551	11,655
Eagle	6,880	2.1	14,448	1,390	1.1	1,529	20,500	34,322	770,707
Gilpin	------	--	------	610	.7	427	700	508	9,547
Grand	700	1.2	840	9,850	1.0	9,850	27,600	27,740	593,429
Gunnison	490	1.7	833	24,490	1.1	26,939	39,540	46,700	945,175
Jackson	------	--	------	93,030	.8	74,424	93,070	74,460	1,333,032
Lake	------	--	------	3,010	.5	1,505	3,110	1,605	29,290
Moffat	9,460	1.3	12,298	6,250	1.4	8,750	21,610	26,948	560,912
Park	40	1.1	44	38,190	.7	26,733	44,650	33,197	630,346
Pitkin	3,500	1.6	5,600	1,410	1.2	1,692	11,000	17,645	394,712
Rio Blanco	7,600	1.5	11,400	8,780	1.8	15,804	26,440	45,312	958,061
Routt	6,050	1.3	7,865	6,940	1.2	8,328	32,100	41,036	905,249
Summit	------	--	------	1,080	1.0	1,080	7,140	8,352	190,224
Teller	60	1.4	84	1,580	.9	1,422	2,760	2,402	48,590
Total Northwest District	**38,800**	**1.56**	**60,648**	**200,160**	**.91**	**181,386**	**341,210**	**375,646**	**$ 7,702,339**
Boulder	20,060	2.4	48,144	3,870	1.3	5,031	24,720	54,123	$ 1,163,190
Jefferson	9,730	1.5	14,595	3,030	1.2	3,636	13,630	19,188	413,315
Larimer	30,020	2.3	69,046	7,860	.9	7,074	39,970	78,419	1,679,597
Logan	19,490	2.6	50,674	8,340	1.2	10,008	33,350	66,754	1,419,512
Morgan	23,110	2.8	64,708	4,500	1.1	4,950	31,350	74,520	1,611,985
Sedgwick	3,480	2.5	8,700	4,010	1.2	4,812	12,540	19,572	418,589
Weld	82,320	2.6	214,032	15,490	1.0	15,490	107,650	242,314	5,192,503
Total N. Central and N. E. District	**188,210**	**2.50**	**469,899**	**47,100**	**1.08**	**51,001**	**263,210**	**554,890**	**$11,898,691**
Adams	15,370	2.3	35,351	2,760	.9	2,484	18,750	38,331	$ 836,772
Arapahoe	7,300	2.0	14,600	3,100	.8	2,480	11,520	18,088	393,972
Cheyenne	240	1.0	240	590	.7	413	4,950	3,125	71,624
Denver	------	--	------	------	--	------	------	------	------
Douglas	7,150	1.2	8,580	2,970	.8	2,376	12,040	12,300	269,251
Elbert	8,050	1.5	12,075	4,640	.9	4,176	18,010	19,443	425,081
El Paso	7,560	1.7	12,852	4,810	.8	3,848	25,990	26,234	586,219
Kiowa	410	1.0	410	200	.5	100	11,180	8,966	211,898
Kit Carson	1,000	1.6	1,600	1,630	.9	1,467	15,280	13,187	302,902
Lincoln	1,360	2.0	2,720	3,970	.8	3,176	12,290	11,464	252,136
Phillips	1,310	1.3	1,703	1,190	.8	952	6,300	7,215	162,714
Washington	3,710	2.2	8,162	8,060	.9	7,254	19,270	23,666	512,579
Yuma	5,260	1.8	9,468	5,930	.9	5,337	19,990	24,485	536,881
Total East Central District	**58,720**	**1.84**	**107,761**	**39,850**	**.85**	**34,063**	**175,570**	**206,504**	**$ 4,562,029**
Archuleta	3,350	1.7	5,695	850	1.1	935	14,180	17,608	$ 400,343
Delta	15,400	2.6	40,040	360	1.3	468	20,280	49,548	1,098,878
Dolores	550	1.0	550	100	.9	90	950	880	19,380
Garfield	29,040	1.9	55,176	890	1.1	979	30,420	56,645	1,243,450
Hinsdale	250	1.9	475	2,110	1.2	2,532	3,330	4,365	88,178
La Plata	14,840	1.7	25,228	770	1.3	1,001	20,070	32,027	708,224
Mesa	29,120	2.5	72,800	870	1.1	957	31,000	75,171	1,652,675
Montezuma	10,000	1.7	17,000	730	1.2	876	11,350	18,744	408,903
Montrose	19,130	1.9	36,347	1,540	.9	1,386	26,760	47,477	1,051,459
Ouray	1,920	1.8	3,456	1,380	1.1	1,518	9,640	11,314	252,262
San Juan	------	--	------	------	--	------	------	------	------
San Miguel	2,160	1.5	3,240	250	1.1	275	5,230	7,463	169,584
Total West Central and S. W. District	**125,760**	**2.07**	**260,007**	**9,850**	**1.12**	**11,017**	**173,210**	**321,242**	**$ 7,093,336**
Alamosa	11,160	1.5	16,740	20,500	.7	14,350	38,660	38,790	$ 800,227
Conejos	16,570	1.4	23,198	23,080	.8	18,464	42,950	44,632	909,477
Costilla	4,420	1.1	4,862	2,560	.9	2,304	8,390	8,294	173,386
Mineral	------	--	------	1,300	1.0	1,300	2,290	2,191	44,283
Rio Grande	22,600	1.3	29,380	14,440	1.1	15,884	43,460	54,252	1,134,051
Saguache	16,020	1.3	20,826	50,060	.7	35,042	77,010	66,798	1,337,367
Total S. Central District	**70,770**	**1.34**	**95,006**	**111,940**	**.78**	**87,344**	**212,760**	**214,957**	**$ 4,398,791**
Baca	1,480	1.3	1,924	500	.7	350	4,820	3,978	$ 86,342
Bent	23,460	2.3	53,958	300	1.3	390	24,000	54,684	1,158,909
Crowley	12,030	2.4	28,872	150	.9	135	12,920	29,895	641,213
Custer	2,280	1.9	4,332	9,130	1.1	10,043	12,240	15,205	300,743
Fremont	5,210	2.1	10,941	2,030	1.1	2,233	7,850	13,967	299,777
Huerfano	8,000	1.0	8,000	1,500	1.2	1,800	10,080	10,032	209,129
Las Animas	7,320	1.0	7,320	3,210	.9	2,889	11,480	10,969	224,145
Otero	22,070	2.4	52,968	130	.8	104	22,620	53,576	1,141,926
Prowers	27,320	2.6	71,032	300	1.2	360	28,320	72,442	1,537,036
Pueblo	12,630	2.8	35,364	870	1.0	870	15,890	39,102	855,375
Total Southeast District	**121,800**	**2.26**	**274,711**	**18,120**	**1.06**	**19,174**	**150,220**	**303,850**	**$ 6,454,595**
State Total	**604,060**	**2.10**	**1,268,032**	**427,020**	**.90**	**383,985**	**1,316,180**	**1,977,089**	**$42,109,781**

CORN, BARLEY, WHEAT—ACRES PLANTED AND PERCENT HARVESTED 1950

COUNTY	CORN		BARLEY		WINTER WHEAT		SPRING WHEAT	
	Acres Planted	Percent Harvested	Acres Planted	Percent Harvested	Acres Planted	Percent Harvested	Acres Planted	Percent Harvested
Chaffee	----	--	1,960	73	210	87	320	96
Clear Creek	----	--	----	--	----	--	----	--
Eagle	----	--	1,000	64	40	90	1,250	97
Gilpin	----	--	----	--	----	--	----	--
Grand	----	--	1,280	72	1,280	80	540	93
Gunnison	----	--	120	72	60	87	110	95
Jackson	----	--	150	72	280	88	90	91
Lake	----	--	----	--	----	--	----	--
Moffat	190	97	2,150	75	20,670	87	8,610	93
Park	----	--	420	72	----	--	30	95
Pitkin	----	--	500	72	120	85	310	97
Rio Blanco	50	97	1,150	72	5,520	82	1,360	87
Routt	50	97	8,160	73	20,290	87	8,930	94
Summit	----	--	220	72	50	90	----	--
Teller	----	--	170	72	50	90	40	90
Total Northwest District	**290**	**97**	**17,280**	**72**	**48,570**	**86**	**21,590**	**93**
Boulder	10,680	98	24,840	85	16,850	76	2,150	94
Jefferson	2,730	98	5,130	79	10,970	92	1,060	90
Larimer	13,010	98	46,080	80	22,210	80	6,970	87
Logan	32,990	96	47,380	60	173,040	95	1,480	85
Morgan	40,770	90	47,720	61	49,900	92	6,460	78
Sedgwick	12,380	91	8,460	41	80,160	96	380	85
Weld	52,790	96	146,230	72	203,080	74	14,450	85
Total N. Central and N. E. District	**165,350**	**94**	**325,840**	**70**	**556,210**	**86**	**32,950**	**85**
Adams	13,720	95	48,070	67	156,810	83	13,210	86
Arapahoe	6,510	97	20,530	62	57,200	83	6,140	71
Cheyenne	3,080	93	3,080	53	200,030	63	140	73
Denver	----	--	----	--	----	--	----	--
Douglas	3,870	98	8,340	50	13,670	84	1,400	80
Elbert	20,780	92	39,940	33	69,780	80	7,010	68
El Paso	33,450	88	10,980	64	14,380	80	5,180	80
Kiowa	2,170	93	8,080	13	197,090	33	350	60
Kit Carson	21,360	80	9,700	44	317,860	81	1,630	60
Lincoln	22,880	80	32,890	36	148,680	84	1,030	60
Phillips	35,910	91	25,180	44	131,020	94	160	73
Washington	50,570	98	63,000	50	349,920	84	950	80
Yuma	112,760	98	28,490	39	180,470	86	2,540	70
Total East Central District	**327,060**	**93**	**298,280**	**47**	**1,836,910**	**76**	**39,740**	**76**
Archuleta	230	97	820	79	850	85	2,630	72
Delta	7,180	98	6,440	84	1,140	80	1,890	93
Dolores	270	97	2,010	77	23,080	88	1,850	92
Garfield	980	97	4,900	84	1,340	88	4,010	95
Hinsdale	----	--	----	--	----	--	----	--
La Plata	1,250	93	4,630	67	14,820	85	3,250	95
Mesa	8,250	97	4,040	77	1,760	86	1,020	92
Montezuma	1,660	95	2,410	87	13,980	84	2,200	95
Montrose	6,350	98	6,160	75	1,950	83	5,670	90
Ouray	50	97	600	77	850	80	570	95
San Juan	----	--	----	--	----	--	----	--
San Miguel	180	98	1,040	77	4,390	80	630	93
Total West Central and S. W. District	**26,400**	**97**	**33,050**	**78**	**64,160**	**85**	**23,720**	**86**
Alamosa	----	--	8,950	79	190	64	1,560	84
Conejos	----	--	19,580	88	70	54	3,740	94
Costilla	----	--	2,810	81	390	56	1,100	94
Mineral	----	--	----	--	----	--	----	--
Rio Grande	----	--	12,970	72	480	64	4,470	95
Saguache	----	--	11,220	72	220	60	1,340	89
Total South Central District	----	--	**55,530**	**79**	**1,350**	**61**	**12,210**	**93**
Baca	3,670	96	29,410	17	304,520	25	650	40
Bent	11,420	92	7,650	66	20,400	55	640	39
Crowley	11,180	80	6,160	57	27,600	30	1,520	40
Custer	640	91	2,350	26	150	40	590	41
Fremont	2,420	97	3,730	49	870	61	250	40
Huerfano	760	90	8,110	37	5,600	62	1,350	40
Las Animas	6,290	70	6,890	35	24,150	40	3,470	30
Otero	16,080	96	5,580	92	3,380	29	560	39
Prowers	16,730	95	14,860	37	176,210	57	800	40
Pueblo	8,870	90	7,570	61	15,030	70	1,140	42
Total Southeast District	**78,060**	**92**	**92,310**	**40**	**577,910**	**38**	**10,970**	**37**
State Total	**597,160**	**93**	**822,290**	**59**	**3,085,110**	**71**	**141,180**	**82**

BEANS, POTATOES, OATS, ALL SORGHUMS—ACRES PLANTED AND PERCENT HARVESTED 1950

COUNTY	BEANS (DRY)		POTATOES		OATS		ALL SORGHUMS	
	Acres Planted	Percent Harvested	Acres Planted	Percent Harvested	Acres Planted	Percent Harvested	Acres Planted	Percent Harvested
Chaffee	----	--	20	92	1,130	90	----	--
Clear Creek	----	--	10	94	80	75	----	--
Eagle	----	--	760	94	1,410	95	----	--
Gilpin	----	--	20	95	----	--	----	--
Grand	----	--	20	98	1,780	95	----	--
Gunnison	----	--	30	100	380	77	----	--
Jackson	----	--	----	--	210	76	----	--
Lake	----	--	----	--	----	--	----	--
Moffat	----	--	100	100	2,610	77	----	--
Park	----	--	90	99	460	70	----	--
Pitkin	----	--	390	99	1,060	95	----	--
Rio Blanco	----	--	30	90	3,590	87	----	--
Routt	----	--	240	91	13,830	70	----	--
Summit	----	--	10	96	130	77	----	--
Teller	----	--	30	97	350	95	----	--
Total Northwest District	----	--	**1,750**	**96**	**27,020**	**78**	----	--
Boulder	100	97	----	--	3,850	95	610	90
Jefferson	20	96	----	--	3,710	94	370	86
Larimer	620	88	340	99	8,060	87	210	90
Logan	3,710	92	100	99	15,460	56	10,780	90
Morgan	16,700	98	2,060	98	8,210	82	10,980	85
Sedgwick	1,290	99	1,760	99	3,990	67	1,200	92
Weld	44,320	95	13,880	99	20,160	81	12,180	83
Total N. Central and N. E. District	**66,760**	**96**	**18,140**	**99**	**63,440**	**77**	**36,330**	**86**
Adams	1,230	99	100	99	3,810	79	6,320	87
Arapahoe	940	97	----	--	2,850	79	8,350	92
Cheyenne	20	88	----	--	520	65	39,140	70
Denver	----	--	----	--	----	--	----	--
Douglas	160	88	----	--	340	80	640	80
Elbert	12,360	85	10	96	12,630	67	10,990	72
El Paso	40,940	86	----	--	10,910	64	8,740	69
Kiowa	----	--	----	--	100	62	72,460	37
Kit Carson	90	85	10	99	3,630	57	23,500	80
Lincoln	6,200	82	30	99	1,520	40	36,310	68
Phillips	----	--	----	--	5,920	65	9,120	96
Washington	1,440	90	70	99	12,520	71	47,280	78
Yuma	30	90	20	99	11,260	38	51,480	95
Total East Central District	**63,410**	**87**	**240**	**100**	**66,010**	**66**	**314,330**	**70**
Archuleta	20	92	20	96	2,660	70	----	--
Delta	1,110	96	100	100	6,370	87	110	90
Dolores	38,750	92	40	98	370	89	30	90
Garfield	60	93	600	98	3,770	96	30	88
Hinsdale	----	--	----	--	----	--	----	--
La Plata	4,220	90	140	100	5,380	92	90	90
Mesa	4,410	96	430	93	6,470	94	350	91
Montezuma	50,940	96	430	98	3,600	86	80	90
Montrose	6,620	94	1,620	99	8,260	97	90	90
Ouray	10	92	40	100	650	92	----	--
San Juan	----	--	----	--	----	--	----	--
San Miguel	110	92	50	98	600	91	----	--
Total West Central and S. W. District	**106,250**	**95**	**3,470**	**98**	**38,130**	**91**	**780**	**91**
Alamosa	----	--	3,630	97	7,480	80	----	--
Conejos	1,150	99	4,100	99	8,210	95	----	--
Costilla	80	99	1,990	100	1,050	91	----	--
Mineral	----	--	----	--	----	--	----	--
Rio Grande	----	--	18,520	97	8,490	78	----	--
Saguache	----	--	4,800	98	10,070	91	----	--
Total South Central District	**1,230**	**99**	**33,040**	**98**	**35,300**	**86**	----	--
Baca	520	84	----	--	290	73	143,860	69
Bent	380	84	110	98	850	97	28,450	71
Crowley	2,160	80	----	--	1,050	43	7,270	60
Custer	20	82	20	95	2,170	72	300	73
Fremont	50	83	----	--	2,270	81	450	75
Huerfano	110	85	----	--	3,070	43	870	70
Las Animas	4,430	84	10	95	2,020	43	11,440	59
Otero	1,710	76	200	98	1,280	87	1,790	70
Prowers	120	75	100	98	2,690	77	93,330	73
Pueblo	13,870	85	50	98	2,530	60	5,900	69
Total Southeast District	**23,370**	**84**	**490**	**100**	**18,220**	**65**	**293,660**	**70**
State Total	**261,020**	**92**	**57,130**	**98**	**248,120**	**77**	**645,100**	**71**

WINTER WHEAT (PRELIMINARY) IRRIGATED—YIELD PER ACRE HARVESTED 1940-1950
(BUSHELS)

COUNTY	1940	1941	1942	1943	1944	1945	1946	1947	1948	1949	1950	10-Year Average 1941-1950
Chaffee	--	--	30	35	30	29	19	24	24	24	23	26.4
Clear Creek	--	--	--	--	--	--	--	--	--	--	--	--
Eagle	20	23	35	38	34	25	19	24	29	24	25	27.6
Gilpin	--	--	--	--	--	--	--	--	--	--	--	--
Grand	25	24	26	38	27	25	20	25	26	25	24	26.0
Gunnison	--	25	26	35	28	25	20	24	25	24	24	25.6
Jackson	--	--	--	--	--	--	--	--	--	23	23	23.0
Lake	--	--	--	--	--	--	--	--	--	--	--	--
Moffat	20	31	26	32	29	32	20	25	24	25	23	26.7
Park	--	--	--	--	--	--	--	--	--	--	--	--
Pitkin	--	--	--	--	--	--	19	25	26	24	24	23.6
Rio Blanco	24	32	27	35	28	29	20	25	27	24	25	27.2
Routt	26	32	28	32	29	32	20	24	--	23	23	27.0
Summit	15	--	--	--	--	--	--	--	--	--	--	--
Teller	14	--	--	--	--	--	--	--	--	--	--	--
Total Northwest District	**23.5**	**28.3**	**27.9**	**33.6**	**28.6**	**29.0**	**20.0**	**24.6**	**25.6**	**24.4**	**22.2**	**26.4**
Boulder	12	33	33	34	22	34	21	28	31	29	25	29.0
Jefferson	18	33	33	31	22	25	24	27	35	31	25	28.6
Larimer	9	29	28	31	25	30	28	30	31	33	28	29.3
Logan	6	20	24	23	15	32	25	25	28	25	25	24.2
Morgan	6	25	26	28	25	26	29	29	29	32	28	27.7
Sedgwick	10	23	20	30	21	34	27	28	27	27	26	26.3
Weld	10	27	30	30	23	33	28	30	31	30	27	28.9
Total North Central and N. E. District	**9.1**	**28.6**	**30.0**	**30.7**	**22.7**	**31.0**	**27.0**	**29.0**	**30.9**	**30.2**	**26.6**	**28.7**
Adams	9	31	30	36	25	33	27	33	39	29	26	30.9
Arapahoe	10	31	30	35	26	32	32	37	35	29	26	31.8
Cheyenne	10	--	--	--	--	--	--	--	--	--	--	--
Denver	--	--	--	--	--	--	--	--	--	--	--	--
Douglas	19	30	35	32	30	33	28	34	22	32	25	30.1
Elbert	12	--	--	--	--	--	--	--	--	--	--	--
El Paso	11	22	26	16	22	26	24	32	31	28	23	25.0
Kiowa	7	--	--	--	--	--	--	--	--	--	--	--
Kit Carson	5	--	--	--	--	--	--	--	--	--	--	--
Lincoln	7	--	--	--	--	--	--	--	--	--	--	--
Phillips	9	--	--	--	--	--	--	--	--	29	23	26.0
Washington	4	28	22	20	30	33	30	34	30	34	24	28.5
Yuma	12	--	--	--	--	--	--	--	30	27	23	26.7
Total East Central District	**9.6**	**30.7**	**29.7**	**34.5**	**25.4**	**33.0**	**28.0**	**33.6**	**37.0**	**29.6**	**25.9**	**30.7**
Archuleta	25	28	23	37	30	25	23	27	31	32	26	28.2
Delta	25	34	27	30	27	32	26	30	28	30	26	29.0
Dolores	19	--	--	--	--	--	--	--	--	30	--	30.0
Garfield	12	25	22	23	20	33	25	23	29	32	25	25.7
Hinsdale	--	--	--	--	--	--	--	--	--	--	--	--
La Plata	14	29	25	29	25	28	25	27	30	31	28	27.2
Mesa	10	27	28	23	25	27	30	30	31	30	30	28.1
Montezuma	17	29	24	26	24	26	22	26	29	30	25	26.1
Montrose	8	35	31	35	30	31	27	26	30	32	27	30.4
Ouray	16	33	20	25	21	30	22	22	26	30	24	25.8
San Juan	--	--	--	--	--	--	--	--	--	--	--	--
San Miguel	16	25	26	30	27	25	24	24	33	27	25	26.6
Total West Central and S. W. District	**16.2**	**29.3**	**25.8**	**28.5**	**25.4**	**29.0**	**26.0**	**27.0**	**30.0**	**30.9**	**24.6**	**27.7**
Alamosa	--	--	--	--	--	--	--	--	23	30	16	23.0
Conejos	--	20	29	25	20	26	20	24	31	30	20	24.5
Costilla	--	21	29	25	20	26	20	25	31	22	16	23.5
Mineral	--	--	--	--	--	--	--	--	--	--	--	--
Rio Grande	--	17	29	25	21	--	20	--	28	30	18	23.5
Saguache	--	17	29	25	21	--	--	--	26	29	17	23.4
Total South Central District	--	**20.3**	**29.0**	**25.0**	**20.2**	**26.0**	**20.0**	**24.8**	**27.3**	**26.3**	**17.1**	**23.6**
Baca	9	19	29	22	24	28	21	25	29	26	17	24.0
Bent	6	31	29	26	31	27	24	30	33	27	18	27.6
Crowley	6	24	30	22	27	29	22	25	34	25	20	25.8
Custer	11	20	24	23	20	30	20	22	24	22	16	22.1
Fremont	7	24	21	21	19	28	24	26	30	24	20	23.7
Huerfano	8	19	26	18	22	21	21	26	26	26	20	22.5
Las Animas	8	31	22	15	23	31	20	26	26	22	22	23.8
Otero	--	33	30	20	29	26	28	26	36	28	20	27.6
Prowers	10	23	29	27	28	28	23	25	33	24	21	26.1
Pueblo	13	30	27	20	20	27	23	29	34	23	20	25.3
Total Southeast District	**9.7**	**26.5**	**28.2**	**24.6**	**27.7**	**28.0**	**24.0**	**26.8**	**32.8**	**25.2**	**19.8**	**26.4**
State Total	**10.0**	**28.4**	**29.0**	**29.1**	**25.0**	**29.8**	**26.0**	**28.4**	**31.9**	**28.5**	**24.0**	**28.0**

WINTER WHEAT (PRELIMINARY) NON-IRRIGATED—YIELD PER ACRE HARVESTED 1940-1950 (BUSHELS)

COUNTY	1940	1941	1942	1943	1944	1945	1946	1947	1948	1949	1950	10-Yea Averag 1941-19
Chaffee	--	--	20	20	20	25	17	20	17	--	--	19.9
Clear Creek	--	--	--	--	--	--	--	--	--	--	--	--
Eagle	28	18	22	22	--	--	23	26	--	22	--	22.2
Gilpin	--	--	--	--	--	--	--	--	--	--	--	--
Grand	28	16	18	18	18	25	24	26	23	24	17	20.9
Gunnison	18	16	--	--	17	26	--	--	--	--	--	19.7
Jackson	--	--	--	--	--	--	--	--	22	23	17	20.7
Lake	--	--	--	--	--	--	--	--	--	--	--	--
Moffat	23	26	19	20	15	24	23	24	20	22	20	21.3
Park	--	--	--	--	--	--	--	--	--	--	--	--
Pitkin	24	--	--	--	--	26	--	24	--	22	15	21.8
Rio Blanco	28	21	16	25	20	21	21	26	21	25	19	21.5
Routt	28	28	25	27	25	30	23	27	25	25	19	25.4
Summit	--	15	18	18	16	24	21	24	21	24	16	19.7
Teller	--	16	16	16	16	24	21	24	19	24	16	19.2
Total Northwest District	**25.7**	**25.8**	**20.4**	**23.9**	**20.1**	**26.0**	**23.0**	**25.6**	**22.5**	**23.7**	**19.4**	**23.0**
Boulder	27	28	32	31	10	26	20	28	26	22	22	24.5
Jefferson	27	28	32	28	17	25	19	23	27	28	24	25.1
Larimer	20	21	28	27	10	22	21	26	21	19	21	21.6
Logan	19	17	24	22	10	23	22	21	19	14	22	19.4
Morgan	28	14	19	17	9	22	21	22	17	15	18	17.4
Sedgwick	23	19	22	27	16	29	26	24	20	15	25	22.3
Weld	24	18	27	25	7	20	21	25	21	19	20	20.3
Total North Central and N. E. District	**24.5**	**18.3**	**24.8**	**23.9**	**11.1**	**24.0**	**22.1**	**23.4**	**19.9**	**16.5**	**21.5**	**20.6**
Adams	19	21	23	30	12	24	17	29	24	23	20	22.3
Arapahoe	25	17	23	24	13	24	20	28	24	19	16	20.8
Cheyenne	--	9	13	17	14	17	16	22	21	15	9	15.3
Denver	--	--	--	--	--	--	--	--	--	--	--	--
Douglas	23	23	21	22	13	23	23	25	23	21	15	20.9
Elbert	--	21	21	17	9	21	16	22	19	16	12	17.4
El Paso	24	19	18	14	10	17	20	22	19	17	11	16.7
Kiowa	--	8	18	18	13	15	21	24	19	13	9	15.8
Kit Carson	--	12	18	21	19	26	23	22	21	13	12	18.7
Lincoln	--	20	21	22	13	26	18	20	23	13	12	18.8
Phillips	--	16	19	26	12	26	25	23	23	15	23	20.8
Washington	28	12	16	18	8	22	19	21	18	17	18	16.9
Yuma	--	19	26	26	13	30	21	22	20	16	18	21.1
Total East Central District	**20.8**	**17.3**	**21.0**	**23.6**	**12.6**	**25.0**	**20.8**	**23.0**	**20.8**	**15.6**	**15.4**	**19.5**
Archuleta	26	20	19	22	20	20	20	24	21	23	15	20.4
Delta	27	19	12	28	18	18	20	22	--	21	15	19.2
Dolores	--	21	10	20	19	15	16	21	16	20	12	17.0
Garfield	24	19	15	20	20	24	22	21	19	22	10	19.2
Hinsdale	--	--	--	--	--	--	--	--	--	--	--	--
La Plata	28	21	13	15	14	13	19	19	18	20	9	16.1
Mesa	27	10	8	14	13	19	19	21	18	21	11	15.4
Montezuma	25	21	9	18	16	20	15	18	16	20	12	16.5
Montrose	28	20	12	18	16	19	21	24	20	21	10	18.1
Ouray	26	11	14	12	16	22	20	21	17	22	12	16.7
San Juan	--	--	--	--	--	--	--	--	--	--	--	--
San Miguel	23	18	14	20	18	16	18	20	17	18	10	16.9
Total West Central and S. W. District	**26.8**	**20.1**	**11.1**	**17.5**	**17.0**	**16.0**	**18.0**	**20.7**	**16.8**	**20.0**	**11.4**	**16.9**
Alamosa	--	--	--	--	--	--	--	--	--	--	--	--
Conejos	18	--	--	--	--	--	--	--	--	--	--	--
Costilla	20	--	--	--	--	--	--	--	--	--	--	--
Mineral	--	--	--	--	--	--	--	--	--	--	--	--
Rio Grande	19	--	--	--	--	--	--	--	--	--	--	--
Saguache	19	--	--	--	--	--	--	--	--	--	--	--
Total South Central District	**19.8**	--	--	--	--	--	--	--	--	--	--	--
Baca	28	13	24	12	18	21	11	24	20	18	5	16.[illegible]
Bent	34	17	14	12	20	18	19	28	18	17	7	17.[illegible]
Crowley	24	--	18	15	19	18	12	24	20	15	7	16.[illegible]
Custer	14	17	20	8	15	24	20	24	21	15	--	18.[illegible]
Fremont	14	11	16	10	12	19	10	23	20	19	9	14.[illegible]
Huerfano	23	11	18	6	13	15	10	23	28	20	7	15.[illegible]
Las Animas	23	17	16	8	21	12	10	19	14	17	7	14.[illegible]
Otero	31	11	15	9	13	18	10	20	16	18	7	13.[illegible]
Prowers	23	11	18	16	16	25	15	27	25	19	6	17.[illegible]
Pueblo	29	15	16	13	15	10	15	25	18	14	10	15.[illegible]
Total Southeast District	**27.1**	**12.9**	**21.5**	**12.7**	**17.5**	**21.0**	**11.9**	**24.4**	**21.2**	**18.3**	**5.9**	**16.[illegible]**
State Total	**24.9**	**17.6**	**22.0**	**22.5**	**13.4**	**24.0**	**19.7**	**23.3**	**20.7**	**16.6**	**15.8**	**19.[illegible]**

WINTER WHEAT BY VARIETIES—PRINCIPAL COUNTIES—1949 CROP

COUNTY	Acres Planted Fall, 1948	Production, 1949 Bushels	Percentage Distribution of Acreage Planted Fall 1948								
			Comanche %	Tenmarq%	Wichita %	Cheyenne %	Pawnee %	Kanred[1] %	All Black-Hull %	Red Chief[2] %	All Others
oulder	16,240	368,000	12	22	3	17	10	21	15	0	0
efferson	13,470	289,240	20	20	2	25	6	20	7	0	0
arimer	29,400	488,960	29	27	2	20	5	10	7	0	0
ogan	203,240	2,030,180	10	28	10	19	6	1	26	0	0
organ	50,730	563,920	20	25	9	17	4	6	18	1	0
dgwick	86,800	994,780	0	0	12	80	6	2	0	0	0
eld	228,020	3,329,420	19	13	3	20	6	29	10	0	0
Total N. Cent. & N. E. District	**627,900**	**8,064,500**	**13.8**	**18.1**	**6.9**	**27.8**	**5.9**	**13.0**	**14.4**	**.1**	**0**
dams	155,300	2,585,800	6	12	6	6	5	7	55	0	3
rapahoe	68,530	1,023,550	2	2	11	19	8	7	51	0	0
heyenne	204,910	2,581,880	33	5	6	2	15	0	26	13	0
ouglas	15,550	257,000	5	3	5	16	0	63	8	0	0
lbert	72,720	919,200	5	1	10	20	11	14	34	5	0
l Paso	14,700	198,200	11	0	7	15	12	25	30	0	0
iowa	268,320	2,350,440	60	5	20	3	2	0	5	5	0
it Carson	292,000	2,803,200	31	11	18	7	10	3	7	8	5
incoln	173,870	1,385,150	8	0	10	19	14	20	10	17	2
illips	167,600	1,856,000	7	26	21	26	5	0	15	0	0
ashington	282,500	2,553,380	24	25	10	8	3	9	18	2	1
uma	186,550	2,072,050	15	30	6	3	2	12	29	2	1
Total E. Central District	**1,902,550**	**20,585,850**	**21.0**	**13.0**	**12.4**	**9.4**	**7.0**	**6.9**	**20.3**	**5.6**	**1.4**
ca	348,580	5,965,500	29	28	15	0	4	1	13	6	4
nt	40,050	614,570	29	17	13	0	4	7	7	11	12
owers	200,150	3,180,660	18	11	17	0	6	26	7	2	13
Total Southeast District	**588,780**	**9,760,730**	**25.3**	**21.5**	**15.5**	**0**	**4.7**	**9.9**	**10.6**	**4.9**	**7.6**

[1] Including Turkey Red.
[2] Including Chiefkan.

ALL WHEAT BY VARIETIES—ACRES AND PERCENT PLANTED TO EACH VARIETY FIVE YEAR PERIODS, 1929 TO 1949

Name of Variety	Crop of 1929[1]		Crop of 1934[1]		Crop of 1939[1]		Crop of 1944[1]		Crop of 1949[1]	
	%	Indicated Acres Planted	%	Indicated Acres Planted	%	Indicated Acres Planted	%	Indicated Acres Planted	%	Indicated Acres Planted
rd Red Winter:										
Comanche	--	------	--	------	--	------	--	------	19.2	681,990
Tenmarq	--	------	--	------	2.8	41,050	22.6	374,710	14.0	497,280
Wichita	--	------	--	------	--	------	--	------	12.8	454,660
Blackhull	1.8	34,180	5.8	96,630	9.1	133,410	17.2	285,180	10.6	376,510
Turkey	51.4	976,090	53.5	891,310	44.2	647,970	26.8	444,310	9.0	319,680
Cheyenne	--	------	--	------	2.7	39,580	4.4	72,950	8.3	294,820
Early Blackhull	--	------	--	------	--	------	.1	1,660	5.1	181,150
Pawnee	--	------	--	------	--	------	--	------	4.1	145,630
Triumph	--	------	--	------	--	------	--	------	2.3	81,700
Red Chief	--	------	--	------	--	------	.2	3,320	1.7	60,380
Kanred	17.5	332,320	14.4	239,900	19.4	284,410	13.7	227,150	1.5	53,280
Chiefkan	--	------	--	------	*	------	3.1	51.400	1.2	42,620
Nebred	--	------	--	------	--	------	.2	3,320	.3	10,660
Nebraska No. 60	1.1	20,890	1.0	16,660	.9	13,190	.1	1,660	--	------
rd Red Spring:										
Thatcher	--	------	--	------	.7	10,260	2.8	46,420	4.3	152,740
Ceres	--	------	3.0	49,980	5.1	74,770	3.1	51,400	3.6	127,870
Reward	--	------	--	------	--	------	.1	1,660	.7	24,860
Marquis	17.0	322,830	12.7	211,580	7.5	109,950	4.3	71,290	.5	17,760
Komar	--	------	.1	1,670	4.2	61,570	.7	11,610	.1	3,550
hite:										
Dicklow	.1	1,900	.2	3,330	.1	1,470	.2	3,320	.2	7,100
Baart	.1	1,900	.2	3,330	.7	10,260	.2	3,320	.1	3,550
Defiance	1.8	34,180	1.8	29,990	.4	5,860	.2	3,320	.1	3,550
l Others	9.2	174,710	7.3	121,620	2.2	32,250	--	------	.3	10,660
tal Acres Planted	**100.0**	**1,899,000**	**100.0**	**1,666,000**	**100.0**	**1,466,000**	**100.0**	**1,658,000**	**100.0**	**3,552,000**

* Indicates less than 1/10 of 1%.
[1] Winter varieties were planted in the fall of preceding year.

IRRIGATED AND NON-IRRIGATED—ACREAGE AND PRODUCTION 1929-1950

Year	Irrigated			Non-Irrigated			Total	
	Acres Harvested	Bushels Per Acre	Production Bushels	Acres Harvested	Bushels Per Acre	Production Bushels	Acres Harvested	Productio Bushels
CORN								
1929	133,000	30.0	3,990,000	1,400,000	13.0	18,200,000	1,533,000	22,190,0(
1930	135,000	34.2	4,617,000	1,321,000	20.0	26,420,000	1,456,000	31,037,0(
1931	165,000	22.0	3,630,000	1,495,000	9.0	13,455,000	1,660,000	17,085,0(
1932	185,000	22.3	4,126,000	1,674,000	5.3	8,872,000	1,859,000	12,998,0(
1933	160,000	25.1	4,016,000	1,625,000	9.2	14,950,000	1,785,000	18,966,0(
1934	129,000	16.0	2,064,000	715,000	2.5	1,788,000	844,000	3,852,0(
1935	166,000	24.0	3,984,000	1,100,000	7.2	7,920,000	1,266,000	11,904,0(
1936	145,000	25.2	3,654,000	1,096,000	7.2	7,891,000	1,241,000	11,545,0(
1937	160,000	24.6	3,936,000	907,000	5.3	4,807,000	1,067,000	8,743,0(
1938	175,000	27.5	4,812,000	935,000	7.8	7,293,000	1,110,000	12,105,0(
1939	150,000	25.5	3,825,000	596,000	5.5	3,278,000	746,000	7,103,0(
1940	153,000	29.2	4,468,000	712,000	7.5	5,340,000	865,000	9,808,0(
1941	171,000	32.9	5,626,000	780,000	12.1	9,438,000	951,000	15,064,0(
1942	162,000	37.0	5,994,000	818,000	15.0	12,270,000	980,000	18,264,0(
1943	190,000	38.0	7,220,000	712,000	11.0	7,832,000	902,000	15,052,0(
1944	190,000	38.5	7,315,000	694,000	13.3	9,230,000	884,000	16,545,0(
1945	160,000	40.4	6,464,000	556,000	15.3	8,507,000	716,000	14,971,0(
1946	160,000	41.0	6,560,000	413,000	13.5	5,576,000	573,000	12,136,0(
1947	149,000	46.0	6,854,000	373,000	14.0	5,222,000	522,000	12,076,0(
1948	175,000	49.0	8,575,000	347,000	12.0	4,164,000	522,000	12,739,0(
1949	200,000	49.5	9,900,000	426,000	15.5	6,603,000	626,000	16,503,0(
1950	185,000	47.1	8,714,000	372,000	12.5	4,650,000	557,000	13,364,0
WINTER WHEAT								
1929	64,000	25.8	1,651,000	1,140,000	10.2	11,628,000	1,204,000	13,279,0
1930	60,000	25.5	1,530,000	1,264,000	12.5	15,800,000	1,324,000	17,330,0
1931	50,000	23.5	1,175,000	1,168,000	11.0	12,848,000	1,218,000	14,023,0
1932	28,000	21.5	602,000	459,000	8.0	3,672,000	487,000	4,274,0
1933	32,000	22.5	720,000	236,000	7.0	1,652,000	268,000	2,372,0
1934	56,000	19.1	1,070,000	461,000	6.2	2,858,000	517,000	3,929,0
1935	53,000	22.0	1,166,000	154,000	9.0	1,386,000	207,000	2,552,0
1936	87,000	25.0	2,175,000	368,000	11.0	4,048,000	455,000	6,223,0
1937	110,000	27.3	3,003,000	630,000	11.5	7,245,000	740,000	10,248,0
1938	120,000	28.5	3,420,000	798,000	13.0	10,374,000	918,000	13,794,0
1939	100,000	23.5	2,350,000	790,000	9.3	7,347,000	890,000	9,697,0
1940	84,000	25.0	2,100,000	672,000	10.0	6,720,000	756,000	8,820,0
1941	111,000	28.5	3,164,000	1,053,000	17.5	18,428,000	1,164,000	21,592,0
1942	95,000	29.0	2,755,000	1,011,000	22.0	22,242,000	1,106,000	24,997,0
1943	80,000	29.0	2,320,000	1,203,000	22.5	27,068,000	1,283,000	29,388,0
1944	70,000	25.0	1,750,000	1,046,000	13.4	14,016,000	1,116,000	15,766,0
1945	65,000	28.0	1,820,000	1,362,000	22.2	30,236,000	1,427,000	32,056,0
1946	90,000	26.0	2,340,000	1,794,000	18.6	33,368,000	1,884,000	35,708,0
1947	90,000	29.0	2,610,000	2,529,000	21.2	53,615,000	2,619,000	56,225,0
1948	90,000	31.5	2,835,000	2,669,000	19.6	52,312,000	2,759,000	55,147,0
1949	85,000	28.5	2,422,000	2,564,000	15.5	39,742,000	2,649,000	42,164,0
1950	63,000	25.0	1,575,000	2,136,000	15.7	33,535,000	2,199,000	35,110,0
SPRING WHEAT								
1929	113,000	25.6	2,893,000	222,000	7.9	1,754,000	335,000	4,647,(
1930	105,000	25.0	2,625,000	230,000	9.0	2,070,000	335,000	4,695,(
1931	77,000	22.5	1,733,000	125,000	7.0	875,000	202,000	2,608,(
1932	90,000	23.0	2,070,000	127,000	6.5	826,000	217,000	2,896,(
1933	100,000	22.0	2,200,000	215,000	6.0	1,290,000	315,000	3,490,(
1934	109,000	17.0	1,853,000	78,000	5.3	413,000	187,000	2,266,(
1935	116,000	23.5	2,726,000	230,000	7.2	1,656,000	346,000	4,382,(
1936	124,000	23.7	2,939,000	274,000	6.0	1,644,000	398,000	4,583,(
1937	128,000	25.0	3,200,000	234,000	6.8	1,591,000	362,000	4,791,(
1938	132,000	26.5	3,498,000	223,000	8.5	1,896,000	355,000	5,394,(
1939	82,000	22.3	1,829,000	88,000	6.1	537,000	170,000	2,366,(
1940	83,000	22.9	1,901,000	189,000	8.5	1,606,000	272,000	3,507,(
1941	68,000	27.7	1,884,000	136,000	11.0	1,496,000	204,000	3,380,(
1942	57,000	26.0	1,482,000	74,000	12.5	925,000	131,000	2,407,(
1943	56,000	26.0	1,456,000	71,000	11.0	781,000	127,000	2,237,(
1944	49,000	24.5	1,200,000	91,000	8.7	792,000	140,000	1,992,(
1945	48,000	27.5	1,320,000	85,000	15.5	1,318,000	133,000	2,638,(
1946	52,000	23.5	1,222,000	68,000	11.5	782,000	120,000	2,004,(
1947	51,000	29.0	1,479,000	68,000	14.5	986,000	119,000	2,465,(
1948	55,000	29.0	1,595,000	47,000	13.0	611,000	102,000	2,206,(
1950	38,000	25.0	950,000	77,000	15.0	2,100,000	189,000	3,692,(
1949	49,000	32.5	1,592,000	140,000	9.5	732,000	115,000	1,682,(

IRRIGATED AND NON-IRRIGATED—ACREAGE AND PRODUCTION 1929-1950

ear	Irrigated			Non-Irrigated			Total	
	Acres Harvested	Bushels Per Acre	Production Bushels	Acres Harvested	Bushels Per Acre	Production Bushels	Acres Harvested	Production Bushels
				OATS				
29	99,000	38.2	3,782,000	104,000	19.2	1,997,000	203,000	5,779,000
30	85,000	37.5	3,188,000	92,000	21.5	1,978,000	177,000	5,166,000
31	80,000	32.5	2,600,000	76,000	14.0	1,064,000	156,000	3,664,000
32	96,000	34.5	3,312,000	85,000	13.5	1,148,000	181,000	4,460,000
33	81,000	33.5	2,714,000	79,000	13.5	1,066,000	160,000	3,780,000
34	83,000	28.3	2,349,000	20,000	11.0	220,000	103,000	2,569,000
35	94,000	36.5	3,431,000	66,000	17.5	1,155,000	160,000	4,586,000
36	90,000	35.0	3,150,000	62,000	14.5	899,000	152,000	4,049,000
37	83,000	38.0	3,154,000	60,000	17.0	1,020,000	143,000	4,174,000
38	90,000	40.5	3,645,000	73,000	19.5	1,424,000	163,000	5,069,000
39	88,000	33.2	2,922,000	60,000	15.2	912,000	148,000	3,834,000
40	82,000	34.8	2,854,000	69,000	19.2	1,325,000	151,000	4,179,000
41	100,000	40.5	4,050,000	77,000	23.5	1,809,000	177,000	5,859,000
42	94,000	37.0	3,478,000	87,000	25.0	2,175,000	181,000	5,653,000
43	94,000	38.5	3,619,000	94,000	23.5	2,209,000	188,000	5,828,000
44	100,000	39.5	3,950,000	124,000	18.5	2,294,000	224,000	6,244,000
45	90,000	39.5	3,555,000	130,000	29.0	3,770,000	220,000	7,325,000
46	85,000	38.7	3,290,000	102,000	22.7	2,315,000	187,000	5,605,000
47	88,000	40.0	3,520,000	112,000	27.0	3,024,000	200,000	6,544,000
48	95,000	40.0	3,800,000	99,000	20.5	2,030,000	194,000	5,830,000
49	103,000	41.5	4,274,000	132,000	26.0	3,432,000	235,000	7,706,000
50	96,000	35.9	3,446,000	94,000	15.8	1,485,000	190,000	4,931,000
				BARLEY				
29	166,000	35.8	5,943,000	442,000	10.9	4,818,000	608,000	10,761,000
30	172,000	35.0	6,020,000	358,000	15.0	5,370,000	530,000	11,390,000
31	184,000	31.0	5,704,000	255,000	8.5	2,168,000	439,000	7,872,000
32	192,000	31.0	5,952,000	280,000	8.0	2,240,000	472,000	8,192,000
33	156,000	30.5	4,758,000	249,000	7.0	1,743,000	405,000	6,501,000
34	144,000	24.5	3,528,000	48,000	5.0	240,000	192,000	3,768,000
35	148,000	33.5	4,958,000	173,000	11.0	1,903,000	321,000	6,861,000
36	161,000	32.5	5,232,000	224,000	9.0	2,016,000	385,000	7,248,000
37	180,000	36.0	6,480,000	228,000	10.5	2,394,000	408,000	8,874,000
38	217,000	38.0	8,246,000	293,000	14.0	4,102,000	510,000	12,348,000
39	204,000	31.5	6,426,000	216,000	7.3	1,577,000	420,000	8,003,000
40	202,000	33.8	6,828,000	298,000	11.0	3,278,000	500,000	10,106,000
41	243,000	38.5	9,355,000	417,000	17.5	7,297,000	660,000	16,652,000
42	225,000	34.5	7,762,000	448,000	18.0	8,064,000	673,000	15,826,000
43	225,000	35.5	7,988,000	509,000	19.0	9,671,000	734,000	17,659,000
44	216,000	36.0	7,776,000	510,000	15.0	7,650,000	726,000	15,426,000
45	210,000	39.0	8,190,000	581,000	24.7	14,351,000	791,000	22,541,000
46	200,000	36.0	7,200,000	393,000	17.5	6,878,000	593,000	14,078,000
47	230,000	40.0	9,200,000	375,000	21.0	7,875,000	605,000	17,075,000
48	244,000	38.5	9,394,000	319,000	14.7	4,689,000	563,000	14,083,000
49	255,000	39.0	9,945,000	533,000	22.9	12,206,000	788,000	22,151,000
50	228,000	31.0	7,068,000	261,000	9.5	2,480,000	489,000	9,548,000
				POTATOES				
29	76,000	177	13,452,000	14,000	86	1,204,000	90,000	14,656,000
30	79,000	205	16,195,000	15,000	110	1,650,000	94,000	17,845,000
31	87,000	106	9,222,000	19,000	46	874,000	106,000	10,096,000
32	99,000	119	11,781,000	16,000	54	864,000	115,000	12,645,000
33	82,000	167	13,694,000	16,000	62	992,000	98,000	14,686,000
34	84,000	90	7,560,000	9,000	28	252,000	93,000	7,812,000
35	86,000	190	16,340,000	12,000	72	864,000	98,000	17,204,000
36	87,000	190	16,530,000	9,000	80	720,000	96,000	17,250,000
37	90,000	156	14,040,000	9,000	68	612,000	99,000	14,652,000
38	76,000	130	9,880,000	6,000	70	420,000	82,000	10,300,000
39	71,000	163	11,573,000	6,000	52	312,000	77,000	11,885,000
40	63,000	202	12,726,000	4,000	90	360,000	67,000	13,086,000
41	63,000	194	12,222,000	4,000	70	280,000	67,000	12,502,000
42	67,000	233	15,611,000	5,000	95	475,000	72,000	16,086,000
43	77,000	218	16,786,000	7,000	80	560,000	84,000	17,346,000
44	81,000	222	17,982,000	4,000	50	200,000	85,000	18,182,000
45	84,000	202	16,968,000	5,000	80	400,000	89,000	17,368,000
46	79,000	243	19,197,000	4,000	80	320,000	83,000	19,517,000
47	63,000	274	17,262,000	3,000	85	255,000	66,000	17,517,000
48	70,000	296	20,720,000	2,000	90	180,000	72,000	20,900,000
49	57,000	331	18,867,000	2,000	83	166,000	59,000	19,033,000
50	54,000	335	18,090,000	2,000	55	110,000	56,000	18,200,000

IRRIGATED AND NON-IRRIGATED—ACREAGE AND PRODUCTION 1929-1950

Year	Irrigated			Non-Irrigated			Total	
	Acres Harvested	Pounds Per Acre	Production 100-lb. Bags	Acres Harvested	Pounds Per Acre	Production 100-lb. Bags	Acres Harvested	Productior 100-lb. Bag
				BEANS (Dry)				
1929	42,000	810	340,000	334,000	292	975,000	376,000	1,315,00
1930	48,000	1,050	504,000	402,000	504	2,171,000	450,000	2,675,00
1931	38,000	750	285,000	313,000	190	595,000	351,000	880,00
1932	26,000	580	151,000	195,000	135	263,000	221,000	414,00
1933	43,000	900	387,000	322,000	250	805,000	365,000	1,192,00
1934	49,000	510	250,000	125,000	100	125,000	174,000	375,00
1935	71,000	950	674,000	364,000	250	910,000	435,000	1,584,00
1936	70,000	980	686,000	217,000	240	521,000	287,000	1,207,00
1937	77,000	930	716,000	167,000	170	284,000	244,000	1,000,00
1938	96,000	1,120	1,075,000	197,000	280	552,000	293,000	1,627,00
1939	104,000	1,155	1,201,000	180,000	215	387,000	284,000	1,588,00
1940	106,000	1,150	1,219,000	226,000	330	746,000	332,000	1,965,00
1941	94,000	1,110	1,043,000	185,000	310	574,000	279,000	1,617,00
1942	102,000	1,140	1,163,000	205,000	360	738,000	307,000	1,901,00
1943	146,000	1,120	1,635,000	314,000	320	1,005,000	460,000	2,640,00
1944	108,000	1,100	1,188,000	219,000	300	657,000	327,000	1,845,00
1945	86,000	1,060	912,000	185,000	370	684,000	271,000	1,596,00
1946	89,000	1,240	1,104,000	160,000	320	512,000	249,000	1,616,00
1947	107,000	1,400	1,500,000	214,000	480	1,027,000	321,000	2,527,00
1948	114,000	1,400	1,600,000	210,000	336	706,000	324,000	2,306,00
1949	118,000	1,550	1,829,000	177,000	380	673,000	295,000	2,502,00
1950	91,000	1,520	1,383,000	148,000	280	414,000	239,000	1,797,00

CORN ACREAGE PLANTED WITH HYBRID SEED 1933-1951

Year	COLORADO			UNITED STATES		
	All Corn Acreage	Percentage Planted With Hybrid Seed	Indicated Hybrid Corn Acreage	All Corn Acreage	Percentage Planted With Hybrid Seed	Indicated Hybrid Cor Acreage
1933	2,028,000	--	----	109,830,000	0.1	143,00
1934	1,625,000	--	----	100,563,000	0.4	372,00
1935	1,508,000	--	----	99,974,000	1.1	1,140,00
1936	1,568,000	--	----	101,959,000	3.1	3,166,00
1937	1,365,000	(1)	1,000	97,174,000	7.9	7,632,00
1938	1,194,000	0.4	5,000	94,473,000	14.9	14,079,00
1939	1,039,000	.9	9,000	91,639,000	22.5	20,618,00
1940	1,018,000	1.9	20,000	88,692,000	30.5	27,011,00
1941	1,008,000	5.2	52,000	86,837,000	39.3	34,134,00
1942	1,028,000	8.9	91,000	88,818,000	46.4	41,199,00
1943	956,000	15.4	147,000	94,341,000	52.4	49,428,00
1944	937,000	21.0	197,000	95,475,000	59.2	56,475,00
1945	750,000	25.6	192,000	89,261,000	64.4	57,484,00
1946	600,000	30.0	180,000	88,898,000	68.6	60,984,00
1947	546,000	34.0	186,000	85,038,000	72.1	61,312,00
1948	541,000	53.0	287,000	85,522,000	75.5	64,569,00
1949	649,000	64.0	415,000	86,745,000	77.7	67,401,00
1950	597,000	56.0	334,000	82,858,000	77.4	64,132,00
1951	645,000	52.5	339,000	83,866,000	81.0	67,931,00

[1] Less than one-tenth of one percent.

CORN—FEDERAL CENSUS, APRIL 1, 1950
(Acres and Quantities Harvested in 1949)

COUNTY	Harvested for All Purposes	Harvested for Grain			Cut for Silage			Hogged, Grazed and Cut for Fodder
	Acres	Acres	Bushels Per Acre	Production Bushels	Acres	Tons Per Acre	Production Tons	Acres
haffee	35	---	---	---	35	6.3	220	---
lear Creek	---	---	---	---	---	---	---	---
agle	25	---	---	---	16	10.0	160	9
ilpin	---	---	---	---	---	---	---	---
rand	---	---	---	---	---	---	---	---
unnison	300	300	28.9	8,662	---	---	---	---
ackson	---	---	---	---	---	---	---	---
ake	---	---	---	---	---	---	---	---
offat	2	---	---	---	---	---	---	2
ark	---	---	---	---	---	---	---	---
itkin	---	---	---	---	---	---	---	---
io Blanco	12	7	7.1	50	---	---	---	5
outt	---	---	---	---	---	---	---	---
ummit	---	---	---	---	---	---	---	---
eller	---	---	---	---	---	---	---	---
Total Northwest District	**374**	**307**	**28.4**	**8,712**	**51**	**7.5**	**380**	**16**
oulder	11,821	3,136	54.3	170,433	7,937	8.5	67,134	748
efferson	3,406	496	37.9	18,776	2,565	7.6	19,583	345
arimer	12,048	3,589	42.5	152,484	7,556	8.7	65.679	903
ogan	37,559	33,821	25.2	852,205	2,155	9.6	20,636	1,583
organ	39,372	33,814	41.5	1,404,515	4,159	11.8	48,883	1,399
dgwick	10,703	9,942	33.0	328,181	249	9.1	2,257	512
eld	53,911	23,450	34.2	802,394	25,197	10.4	262,147	5,264
Total N. Central & N. E. District	**168,820**	**108,248**	**34.4**	**3,728,988**	**49,818**	**9.8**	**486,319**	**10,745**
dams	14,750	9,380	22.1	206,861	3,968	6.5	25,969	1,402
rapahoe	7,000	3,054	13.0	39,563	2,354	5.3	12,542	1,592
heyenne	3,033	2,380	18.1	42,990	325	5.3	1,725	328
enver	130	---	---	---	---	---	---	130
ouglas	4,187	285	21.1	6,005	2,298	4.1	9,307	1,604
bert	20,195	6,233	11.4	71,075	3,346	2.7	9,093	10,616
Paso	33,956	18,859	8.6	162,460	3,444	4.0	13,714	11,653
owa	2,121	1,985	14.4	28,517	15	3.3	50	121
t Carson	22,843	20,081	14.0	281,696	905	4.5	4,078	1,857
ncoln	17,061	13,615	12.6	171,548	63	6.4	405	3,383
illips	35,773	34,396	19.0	653,751	151	10.6	1,600	1,226
ashington	53,497	49,155	16.1	792,775	616	3.9	2,383	3,726
uma	117,078	115,562	14.4	1,663,635	150	3.3	490	1,366
Total East Central District	**331,624**	**274,985**	**15.0**	**4,120,876**	**17,635**	**4.6**	**81,356**	**39,004**
chuleta	260	239	27.9	6,664	---	---	---	21
lta	7,082	4,306	52.7	226,772	2,045	9.2	18,828	731
olores	288	111	13.7	1,520	36	3.4	121	141
rfield	962	138	42.8	5,907	641	9.2	5,913	183
nsdale	---	---	---	---	---	---	---	---
Plata	1,264	519	27.2	14,125	436	8.2	3,594	309
sa	9,552	6,856	42.9	294,280	2,108	9.9	20,797	588
ontezuma	1,339	809	25.2	20,380	236	5.1	1,214	294
ontrose	6,720	5,166	52.1	269,299	902	7.9	7,137	652
ray	24	12	83.3	1,000	12	10.0	120	---
n Juan	---	---	---	---	---	---	---	---
n Miguel	198	---	---	---	166	10.8	1,800	32
Total West Central & S. W. District	**27,689**	**18,156**	**46.3**	**839,947**	**6,582**	**9.0**	**59,524**	**2,951**
amosa	14	---	---	---	---	---	---	14
nejos	74	---	---	---	20	5.0	100	54
stilla	49	25	17.0	426	---	---	---	24
neral	---	---	---	---	---	---	---	---
o Grande	8	---	---	---	---	---	---	8
guache	---	---	---	---	---	---	---	---
Total South Central District	**145**	**25**	**17.0**	**426**	**20**	**5.0**	**100**	**100**
ca	8,205	7,780	15.3	119,350	---	---	---	425
nt	12,083	10,647	47.2	502,316	1,001	10.4	10,448	435
owley	11,621	10,575	39.4	416,206	352	7.6	2,684	694
ster	660	282	15.6	4,405	326	3.5	1,147	52
emont	2,416	1,593	34.1	54,244	510	6.7	3,432	313
erfano	686	373	21.8	8,138	15	5.1	77	298
s Animas	4,418	2,896	15.5	44,840	202	9.6	1,933	1,320
ero	16,584	13,781	56.2	774,264	2,440	11.6	28,325	363
owers	16,464	15,525	45.5	706,647	391	9.0	3,525	548
eblo	11,167	7,652	37.2	284,667	1,612	8.9	14,389	1,903
Total Southeast District	**84,304**	**71,104**	**41.0**	**2,915,077**	**6,849**	**9.6**	**65,960**	**6,351**
State Total	**612,956**	**472,825**	**24.6**	**11,614,026**	**80,955**	**8.6**	**693,679**	**59,176**

WHEAT—FEDERAL CENSUS, APRIL 1, 1950
(Acres Harvested and Quantities Threshed in 1949)

COUNTY	WINTER WHEAT			SPRING WHEAT			ALL WHEAT		
	Acres Harvested	Bushels Per Acre	Production Bushels	Acres Harvested	Bushels Per Acre	Production Bushels	Acres Harvested	Bushels Per Acre	Produ tion Bushe
Chaffee	195	29.6	5,770	235	26.1	6,132	430	27.7	11,9
Clear Creek	-----	---	-----	-----	---	-----	-----	---	---
Eagle	40	24.8	990	1,101	41.3	45,526	1,141	40.8	46,5
Gilpin	-----	---	-----	-----	---	-----	-----	---	---
Grand	1,076	18.2	19,613	259	20.0	5,174	1,335	18.6	24,7
Gunnison	698	18.1	12,646	28	27.4	766	726	18.5	13,4
Jackson	187	13.6	2,550	4	9.0	36	191	13.5	2,5
Lake	-----	---	-----	-----	---	-----	-----	---	---
Moffat	22,154	18.5	409,582	8,517	18.9	161,253	30,671	18.6	570,8
Park	4	15.0	60	56	10.5	588	60	10.8	6
Pitkin	67	37.5	2,515	325	37.9	12,322	392	37.8	14,8
Rio Blanco	6,315	23.5	148,468	2,623	24.9	65,263	8,938	23.9	213,7
Routt	17,138	26.6	455,863	9,848	21.7	213,822	26,986	24.8	669,6
Summit	-----	---	-----	-----	---	-----	-----	---	---
Teller	158	9.3	1,477	3	20.0	60	161	9.5	1,5
Total Northwest District	**48,032**	**22.1**	**1,059,534**	**22,999**	**22.2**	**510,942**	**71,031**	**22.1**	**1,570,4**
Boulder	15,645	25.0	390,913	2,109	32.0	67,467	17,754	25.8	458,3
Jefferson	10,733	27.4	294,147	1,693	27.0	45,671	12,426	27.3	339,8
Larimer	22,675	20.7	468,299	5,158	27.5	141,939	27,833	21.9	610,2
Logan	146,239	14.2	2,076,917	3,758	11.3	42,629	149,997	14.1	2,119,5
Morgan	32,652	15.8	515,018	9,856	9.6	94,859	42,508	14.3	609,8
Sedgwick	69,831	13.3	928,662	-----	---	-----	69,831	13.3	928,6
Weld	161,325	17.8	2,875,287	23,611	17.2	406,345	184,936	17.7	3,281,6
Total N. Central and N. E. District	**459,100**	**16.4**	**7,549,243**	**46,185**	**17.3**	**798,910**	**505,285**	**16.5**	**8,348,1**
Adams	116,408	20.3	2,368,497	26,661	24.2	645,397	143,069	21.1	3,013,8
Arapahoe	50,469	17.2	865,929	9,948	12.8	127,762	60,417	16.4	993,6
Cheyenne	116,794	12.4	1,444,031	315	10.7	3,360	117,109	12.4	1,447,3
Denver	118	32.7	3,860	-----	---	-----	118	32.7	3,8
Douglas	9,562	20.0	191,074	972	16.5	16,028	10,534	19.7	207,1
Elbert	45,030	15.3	689,005	5,753	11.4	65,682	50,783	14.9	754,6
El Paso	11,821	13.1	154,398	5,974	8.9	53,214	17,795	11.7	207,6
Kiowa	132,445	9.4	1,243,765	290	7.2	2,102	132,735	9.4	1,245,8
Kit Carson	215,684	13.0	2,813,235	1,488	7.5	11,124	217,172	13.0	2,824,3
Lincoln	102,750	12.2	1,256,826	1,768	8.7	15,365	104,518	12.2	1,272,1
Phillips	131,486	13.5	1,778,567	469	13.6	6,387	131,955	13.5	1,784,9
Washington	152,249	14.9	2,271,134	4,374	10.6	46,541	156,623	14.8	2,317,6
Yuma	133,234	13.5	1,801,645	1,569	7.3	11,465	134,803	13.5	1,813,1
Total East Central District	**1,218,050**	**13.9**	**16,881,966**	**59,581**	**16.9**	**1,004,427**	**1,277,631**	**14.0**	**17,886,**
Archuleta	1,184	20.4	24,132	1,482	24.6	36,396	2,666	22.7	60,
Delta	746	30.1	22,474	1,761	32.2	56,712	2,507	31.6	79,
Dolores	21,714	18.2	394,288	605	17.0	10,294	22,319	18.1	404,
Garfield	2,154	24.1	51,809	3,049	31.5	96,181	5,203	28.4	147,
Hinsdale	17	15.0	255	-----	---	-----	17	15.0	
La Plata	18,343	23.4	428,753	3,544	25.4	90,085	21,887	23.7	518,
Mesa	2,288	25.8	59,083	1,505	29.9	44,991	3,793	27.4	104,
Montezuma	13,173	19.3	253,868	3,121	24.2	75,414	16,294	20.2	329,
Montrose	1,893	29.3	55,409	5,275	33.7	177,956	7,168	32.6	233,
Ouray	304	28.1	8,531	646	23.5	15,170	950	24.9	23,
San Juan	-----	---	-----	-----	---	-----	-----	---	---
San Miguel	4,184	16.8	70,107	627	21.2	13,283	4,811	17.3	83,
Total West Central and S. W. District	**66,000**	**20.7**	**1,368,709**	**21,615**	**28.5**	**616,482**	**87,615**	**22.7**	**1,985,**
Alamosa	45	13.3	600	2,262	24.6	55,692	2,307	24.4	56,
Conejos	39	18.9	739	3,903	25.5	99,587	3,942	25.5	100,
Costilla	605	24.2	14,670	2,292	20.4	46,713	2,897	21.2	61,
Mineral	-----	---	-----	-----	---	-----	-----	---	---
Rio Grande	35	20.0	700	5,616	33.7	189,040	5,651	33.6	189,
Saguache	66	20.0	1,320	2,219	27.5	60,975	2,285	27.3	62,
Total South Central District	**790**	**22.8**	**18,029**	**16,292**	**27.7**	**452,007**	**17,082**	**27.5**	**470,**
Baca	282,982	17.1	4,830,978	1,300	19.0	24,691	284,282	17.1	4,855,
Bent	27,669	14.0	386,452	200	11.3	2,269	27,869	13.9	388,
Crowley	9,592	10.2	97,400	236	5.0	1,176	9,828	10.0	98,
Custer	37	30.1	1,112	392	15.6	6,096	429	16.8	7,
Fremont	1,604	9.4	15,053	136	16.0	2,181	1,740	9.9	17,
Huerfano	4,581	11.4	52,133	534	14.1	7,509	5,115	11.7	59,
Las Animas	22,152	11.7	260,279	2,306	11.0	25,471	24,458	11.7	285,
Otero	1,800	28.3	50,994	241	13.1	3,147	2,041	26.5	54,
Prowers	154,278	15.8	2,433,889	1,090	9.6	10,460	155,368	15.7	2,444,
Pueblo	20,174	13.2	266,595	612	14.4	8,834	20,786	13.3	275,
Total Southeast District	**524,869**	**16.0**	**8,394,885**	**7,047**	**13.0**	**91,834**	**531,916**	**16.0**	**8,486,**
State Total	**2,316,841**	**15.2**	**35,272,366**	**173,719**	**20.0**	**3,474,602**	**2,490,560**	**15.6**	**38,746,**

OATS, BARLEY AND RYE—FEDERAL CENSUS, APRIL 1, 1950

(Acres and Quantities Harvested in 1949)

COUNTY	OATS				BARLEY			RYE	
	Acres Cut for Feeding, Unthreshed	Acres Harvested for Grain	Bushels Per Acre	Production Bushels	Acres Harvested	Bushels Per Acre	Production Bushels	Acres Harvested	Production Bushels
Chaffee	255	1,029	41.9	43,164	1,469	39.5	57,983	---	---
Clear Creek	15	---	---	---	---	---	---	---	---
Eagle	105	1,428	60.1	85,772	763	54.0	41,170	---	---
Gilpin	28	---	---	---	---	---	---	---	---
Grand	70	1,562	26.6	41,529	1,246	27.2	33,912	120	1,681
Gunnison	39	346	43.4	15,031	181	33.0	5,968	40	500
Jackson	12	97	20.9	2,030	60	11.5	690	94	860
Lake	---	---	---	---	---	---	---	---	---
Moffat	325	1,846	35.9	66,222	1,395	28.8	40,219	818	6,929
Park	1,072	261	16.4	4,290	330	17.3	5,715	---	---
Pitkin	42	932	57.4	53,537	153	45.9	7,019	---	---
Rio Blanco	139	1,875	48.7	91,396	1,219	40.2	49,024	128	2,665
Routt	282	7,048	34.6	243,678	5,496	26.3	144,659	56	890
Summit	---	154	20.5	3,150	201	21.8	4,384	5	30
Teller	232	107	27.6	2,954	213	7.9	1,676	30	340
Total Northwest District	**2,616**	**16,685**	**39.1**	**652,753**	**12,726**	**30.8**	**392,419**	**1,291**	**13,895**
Boulder	227	4,571	45.8	209,299	20,965	46.2	968,709	101	2,934
Jefferson	412	2,588	36.3	93,965	5,006	33.7	168,480	99	3,006
Larimer	461	6,281	40.6	254,844	36,593	39.8	1,457,356	111	1,803
Logan	1,935	10,329	34.3	354,286	45,147	29.1	1,312,235	3,009	22,698
Morgan	430	5,420	28.3	153,323	38,583	28.3	1,092,532	952	5,390
Sedgwick	822	3,006	34.2	102,747	6,817	29.4	200,663	693	7,236
Weld	2,074	18,358	31.0	569,308	144,127	34.1	4,909,457	2,464	22,621
Total N. Central & N. E. District	**6,361**	**50,553**	**34.4**	**1,737,772**	**297,238**	**34.0**	**10,109,432**	**7,429**	**65,688**
Adams	281	2,339	37.5	87,656	48,905	29.2	1,426,134	366	3,325
Arapahoe	194	1,846	31.1	57,411	24,053	25.2	605,343	25	82
Cheyenne	47	611	16.4	10,037	3,707	16.6	61,461	335	3,450
Denver	---	---	---	---	12	25.0	300	---	---
Douglas	1,364	3,344	18.5	61,910	4,146	24.4	101,311	389	4,105
Elbert	2,085	7,896	15.4	121,949	25,740	16.8	431,148	317	2,444
El Paso	4,014	7,714	14.1	108,637	13,313	14.8	196,507	883	5,969
Kiowa	---	80	11.9	950	5,780	18.0	103,965	95	350
Kit Carson	1,829	4,934	20.8	102,421	25,583	17.1	437,299	487	6,235
Lincoln	354	1,623	19.6	31,815	33,276	16.8	557,729	506	4,072
Phillips	1,228	4,401	35.4	155,967	14,211	24.8	352,004	1,240	8,899
Washington	1,130	10,860	25.2	273,262	72,123	19.7	1,423,881	2,545	15,045
Yuma	683	5,882	23.6	138,890	16,663	19.6	327,281	2,451	12,103
Total East Central District	**13,209**	**51,530**	**22.3**	**1,150,905**	**287,512**	**21.0**	**6,024,363**	**9,639**	**66,079**
Archuleta	202	1,341	43.7	58,637	722	34.4	24,851	70	1,060
Delta	294	4,189	43.1	180,699	4,343	43.1	187,339	20	334
Dolores	61	258	27.6	7,115	589	21.8	12,839	---	---
Garfield	84	3,220	52.6	169,259	4,404	49.3	217,151	199	2,934
Hinsdale	8	---	---	---	---	---	---	---	---
La Plata	276	5,554	39.4	218,793	4,005	37.4	149,843	228	3,979
Mesa	604	5,281	42.1	222,307	3,734	38.0	141,846	161	4,180
Montezuma	234	3,173	40.0	127,034	3,094	32.7	101,127	34	501
Montrose	426	6,367	38.3	243,714	4,756	40.5	192,827	33	739
Ouray	78	354	40.9	14,483	392	27.0	10,600	---	---
San Juan	---	---	---	---	---	---	---	---	---
San Miguel	175	473	36.5	17,267	815	23.8	19,375	39	470
Total West Central & S. W. District	**2,442**	**30,210**	**41.7**	**1,259,308**	**26,854**	**39.4**	**1,057,798**	**784**	**14,197**
Alamosa	579	6,965	33.9	235,878	8,727	32.7	285,030	25	50
Conejos	280	10,951	42.0	460,231	24,889	33.1	824,849	77	1,450
Costilla	385	2,325	35.8	83,203	6,232	29.6	184,203	20	400
Mineral	---	---	---	---	---	---	---	---	---
Rio Grande	955	7,549	45.8	345,783	11,817	34.9	412,256	---	---
Saguache	455	6,441	35.2	226,468	6,000	28.8	172,673	---	---
Total South Central District	**2,654**	**34,231**	**39.5**	**1,351,563**	**57,665**	**32.6**	**1,879,011**	**122**	**1,900**
Baca	168	139	35.1	4,884	8,935	17.7	158,169	1,964	15,881
Bent	11	644	28.1	18,126	7,633	25.4	194,070	82	742
Crowley	66	675	31.1	20,960	4,879	23.5	114,647	15	75
Custer	212	2,776	26.5	73,628	2,655	26.1	69,362	235	6,294
Fremont	169	795	29.1	23,121	1,990	25.1	49,928	41	500
Huerfano	127	1,916	37.3	71,518	5,524	23.8	131,357	45	360
Las Animas	493	1,502	21.7	32,533	7,783	17.6	136,593	537	3,357
Otero	73	1,907	42.1	80,323	9,027	33.6	303,505	31	890
Prowers	61	2,177	26.6	57,868	13,656	20.8	284,279	365	4,605
Pueblo	140	1,556	31.4	48,906	8,024	25.3	203,064	33	361
Total Southeast District	**1,520**	**14,087**	**30.7**	**431,867**	**70,106**	**23.5**	**1,644,974**	**3,348**	**33,065**
State Total	**28,802**	**197,296**	**33.4**	**6,584,168**	**752,101**	**28.1**	**21,107,997**	**22,613**	**194,824**

POTATOES, DRY BEANS AND SUGAR BEETS—FEDERAL CENSUS, APRIL 1, 1950

(Acres and Quantities Harvested in 1949)

COUNTY	POTATOES			DRY BEANS			SUGAR BEETS		
	Acres Harvested	Bushels Per Acre	Production Bushels	Acres Harvested	Pounds Per Acre	Prod. 100-Lb. Bags	Acres Harvested	Tons Per Acre	Pro ti T
Chaffee	23	198.3	4,562	-----	----	-----	-----	----	-
Clear Creek	-----	----	2	-----	----	-----	-----	----	-
Eagle	818	279.2	228,355	-----	----	-----	-----	----	-
Gilpin	2	21.5	43	-----	----	-----	-----	----	-
Grand	4	49.5	198	-----	----	-----	-----	----	-
Gunnison	15	100.2	1,503	-----	----	-----	-----	----	-
Jackson	1	87.0	87	-----	----	-----	-----	----	-
Lake	-----	----	-----	-----	----	-----	-----	----	-
Moffat	71	68.9	4,892	-----	----	-----	-----	----	-
Park	42	27.8	1,167	-----	----	-----	-----	----	-
Pitkin	376	231.6	87,072	-----	----	-----	-----	----	-
Rio Blanco	16	86.4	1,383	-----	----	-----	-----	----	-
Routt	269	122.9	33,073	1	200	2	-----	----	-
Summit	2	101.5	203	-----	----	-----	-----	----	-
Teller	18	108.3	1,950	-----	----	-----	-----	----	-
Total Northwest District	**1,657**	**220.0**	**364,490**	**1**	**200**	**2**	-----	----	-
Boulder	-----	----	20	-----	----	-----	2,865	16.29	4
Jefferson	-----	----	20	-----	----	-----	84	8.46	
Larimer	301	218.4	65,752	1,041	1,649	17,163	8,674	15.86	13
Logan	145	142.1	20,600	4,696	831	39,011	8,125	15.61	12
Morgan	2,132	288.0	614,117	16,525	1,453	240,103	15,325	15.71	24
Sedgwick	1,637	305.6	500,193	1,504	1,302	19,588	2,202	14.62	3
Weld	13,790	288.6	3,980,137	55,863	1,707	953,480	53,271	17.73	94
Total N. Central and N. E. District	**18,005**	**287.7**	**5,180,839**	**79,629**	**1,594**	**1,269,345**	**90,546**	**16.89**	**1,52**
Adams	69	212.1	14,633	2,483	687	17,048	3,323	15.91	5
Arapahoe	-----	----	-----	1,347	209	2,809	18	13.94	
Cheyenne	1	57.0	57	5	360	18	-----	----	-
Denver	-----	----	-----	-----	----	-----	-----	----	-
Douglas	1	25.0	25	148	311	460	15	16.53	
Elbert	-----	----	20	12,390	216	26,753	-----	----	-
El Paso	-----	----	10	33,715	245	82,636	279	13.32	
Kiowa	-----	----	-----	9	111	10	-----	----	-
Kit Carson	2	113.5	227	285	447	1,274	-----	----	-
Lincoln	-----	----	7	5,051	233	11,782	-----	----	-
Phillips	-----	----	10	-----	----	-----	-----	----	-
Washington	68	309.2	21,025	2,179	733	15,962	674	13.79	
Yuma	10	86.7	867	30	347	104	-----	----	-
Total East Central District	**151**	**244.2**	**36,881**	**57,642**	**276**	**158,856**	**4,309**	**15.40**	**6**
Archuleta	63	147.3	9,278	37	195	72	-----	----	-
Delta	183	175.0	32,023	1,437	1,249	17,951	679	14.55	
Dolores	64	129.7	8,300	36,717	425	156,169	-----	----	-
Garfield	737	274.0	201,922	6	200	12	503	15.14	
Hinsdale	-----	----	5	-----	----	-----	-----	----	-
La Plata	178	172.8	30,758	6,235	297	18,518	-----	----	-
Mesa	706	232.6	164,220	6,469	1,064	68,841	1,251	17.68	2
Montezuma	427	129.4	55,252	48,893	457	223,535	-----	----	-
Montrose	1,677	351.8	590,035	7,747	1,615	125,094	888	13.52	1
Ouray	59	213.5	12,595	34	1,412	480	56	19.14	
San Juan	-----	----	-----	-----	----	-----	-----	----	-
San Miguel	30	74.1	2,223	4,344	339	14,712	-----	----	-
Total West Central & S. W. District	**4,124**	**268.3**	**1,106,611**	**111,919**	**559**	**625,384**	**3,377**	**15.60**	**5**
Alamosa	3,477	341.6	1,187,783	118	306	361	76	9.36	
Conejos	3,817	408.7	1,560,043	480	520	2,495	199	6.73	
Costilla	1,818	383.7	697,530	589	816	4,804	259	5.86	
Mineral	-----	----	-----	-----	----	-----	-----	----	-
Rio Grande	18,408	364.3	6,705,847	30	770	231	100	9.88	
Saguache	4,135	281.8	1,165,245	2	1,250	25	29	6.52	
Total South Central District	**31,655**	**357.5**	**11,316,448**	**1,219**	**649**	**7,916**	**663**	**7.16**	
Baca	-----	----	-----	410	310	1,269	-----	----	-
Bent	36	282.4	10,167	538	242	1,303	979	14.64	1
Crowley	-----	----	10	3,746	244	9,150	3,358	13.12	4
Custer	8	51.5	412	-----	---	-----	-----	---	-
Fremont	-----	----	22	103	483	498	43	11.12	
Huerfano	-----	----	18	151	174	263	-----	----	-
Las Animas	2	8.5	17	6,809	251	17,107	684	12.54	
Otero	288	183.7	52,910	2,348	1,263	29,647	4,446	13.77	6
Prowers	23	262.3	6,033	264	658	1,738	2,788	13.79	3
Pueblo	120	208.3	25,000	16,947	272	46,069	4,681	13.35	6
Total Southeast District	**477**	**198.3**	**94,589**	**31,316**	**342**	**107,044**	**16,979**	**13.52**	**22**
State Total	**56,069**	**322.8**	**18,099,858**	**281,726**	**770**	**2,168,547**	**115,874**	**16.25**	**1,88**

ALL SORGHUMS—FEDERAL CENSUS, APRIL 1, 1950
(Acres and Quantities Harvested in 1949)

COUNTY	Harvested For All Purposes	FOR GRAIN OR SEED			FOR SILAGE			Hogged or Grazed
	Acres	Acres Harvested	Bushels Per Acre	Production Bushels	Acres Harvested	Tons Per Acre	Production Tons	Acres
affee	---	---	---	---	---	---	---	---
ear Creek	---	---	---	---	---	---	---	---
gle	---	---	---	---	---	---	---	---
lpin	---	---	---	---	---	---	---	---
and	---	---	---	---	---	---	---	---
nnison	---	---	---	---	---	---	---	---
ckson	---	---	---	---	---	---	---	---
ke	---	---	---	---	---	---	---	---
offat	---	---	---	---	---	---	---	---
rk	---	---	---	---	---	---	---	---
tkin	---	---	---	---	---	---	---	---
o Blanco	---	---	---	---	---	---	---	---
utt	---	---	---	---	---	---	---	---
mmit	---	---	---	---	---	---	---	---
ller	300	300	46.7	14,000	---	---	---	---
Total Northwest District	**300**	**300**	**46.7**	**14,000**	---	---	---	---
ulder	76	14	53.4	748	---	---	---	62
fferson	286	---	---	---	1	2.00	2	285
rimer	166	10	9.0	90	21	7.86	165	135
gan	10,244	638	10.3	6,561	623	2.23	1,395	8,983
rgan	9,761	2,091	8.2	17,135	178	5.89	1,048	7,492
lgwick	4,462	291	18.1	5,268	3	10.00	30	4,168
eld	10,718	1,041	11.6	12,101	171	4.73	809	9,506
Total N. Central & N. E. District	**35,713**	**4,085**	**10.3**	**41,903**	**997**	**3.46**	**3,449**	**30,631**
ams	5,137	501	8.3	4,163	253	1.81	460	4,383
apahoe	5,727	284	19.6	5,580	94	8.02	754	5,349
eyenne	34,925	18,907	15.3	289,744	235	3.66	860	15,783
nver	---	---	---	---	---	---	---	---
uglas	1,090	---	---	---	100	3.25	325	990
bert	9,885	323	10.4	3,375	47	1.21	57	9,515
Paso	7,201	659	9.6	6,317	311	1.40	434	6,231
owa	74,383	60,953	14.1	856,791	651	4.16	2,708	12,779
t Carson	68,974	25,093	16.8	422,289	2,668	3.26	8,689	41,213
ncoln	32,599	10,057	9.2	92,851	---	---	---	22,542
illips	10,022	818	10.8	8,809	160	5.00	800	9,044
ashington	42,079	5,199	11.1	57,625	381	4.65	1,773	36,500
ma	52,009	10,987	13.1	144,152	962	4.13	3,970	40,060
Total East Central District	**344,031**	**133,781**	**14.1**	**1,891,696**	**5,862**	**3.55**	**20,830**	**204,389**
chuleta	7	1	8.0	8	---	---	---	6
lta	45	11	13.6	150	---	---	---	34
lores	4	---	---	---	---	---	---	4
rfield	57	---	---	---	---	---	---	57
asdale	---	---	---	---	---	---	---	---
Plata	54	2	15.0	30	---	---	---	52
sa	209	18	20.8	375	4	6.25	25	187
ntezuma	42	---	---	---	8	5.75	46	34
ntrose	11	3	8.3	25	---	---	---	8
ray	---	---	---	---	---	---	---	---
n Juan	---	---	---	---	---	---	---	---
n Miguel	---	---	---	---	---	---	---	---
Total West Central & S. W. District	**429**	**35**	**16.8**	**588**	**12**	**5.92**	**71**	**382**
mosa	---	---	---	---	---	---	---	---
nejos	---	---	---	---	---	---	---	---
stilla	---	---	---	---	---	---	---	---
neral	---	---	---	---	---	---	---	---
Grande	---	---	---	---	---	---	---	---
guache	---	---	---	---	---	---	---	---
Total South Central District	---	---	---	---	---	---	---	---
a	88,735	67,954	17.5	1,191,228	437	5.27	2,304	20,344
nt	23,019	15,659	19.7	308,839	350	4.92	1,721	7,010
wley	7,879	4,075	13.6	55,581	220	7.43	1,635	3,584
ster	157	6	10.0	60	24	1.25	30	127
mont	411	303	14.1	4,275	7	4.57	32	101
erfano	623	75	1.9	140	---	---	---	548
Animas	11,846	4,610	7.9	36,437	---	---	---	7,236
ro	1,132	715	33.6	23,995	17	6.47	110	400
wers	80,234	64,785	23.7	1,535,166	1,090	10.54	11,494	14,359
blo	2,768	1,278	10.3	13,196	60	5.63	338	1,430
Total Southeast District	**216,804**	**159,460**	**19.9**	**3,168,917**	**2,205**	**8.01**	**17,664**	**55,139**
tate Total	**597,277**	**297,661**	**17.2**	**5,117,104**	**9,076**	**4.63**	**42,014**	**290,541**

ALFALFA HAY, CLOVER AND TIMOTHY HAY, AND SMALL GRAINS FOR HAY
FEDERAL CENSUS, APRIL 1, 1950

(Acres and Quantities Harvested in 1949)

COUNTY	ALFALFA HAY			CLOVER AND TIMOTHY HAY [1]			SMALL GRAINS FOR HAY		
	Acres Harvested	Tons Per Acre	Production Tons	Acres Harvested	Tons Per Acre	Production Tons	Acres Harvested	Tons Per Acre	Production Tons
Chaffee	3,763	2.00	7,517	2,065	1.51	3,108	318	1.31	
Clear Creek	---	---	---	200	1.10	220	20	1.05	
Eagle	8,099	2.26	18,332	8,681	1.70	14,731	214	2.10	
Gilpin	---	---	---	62	1.00	62	15	1.20	
Grand	237	1.37	324	23,502	1.50	35,143	674	.92	
Gunnison	588	2.19	1,290	13,936	1.63	22,657	667	1.75	1,
Jackson	6	2.00	12	1,445	1.21	1,742	142	.75	
Lake	---	---	---	1,097	.77	850	8	2.00	
Moffat	9,287	1.62	15,076	4,826	1.56	7,535	1,288	1.17	1
Park	36	1.25	45	675	.98	660	1,774	1.03	1
Pitkin	3,176	1.85	5,884	3,441	1.74	5,987	90	1.73	
Rio Blanco	7,569	1.58	11,941	6,844	1.63	11,185	746	1.59	1
Routt	5,945	1.69	10,063	30,018	1.77	53,018	915	1.19	1
Summit	11	.91	10	5,756	1.45	8,330	---	---	
Teller	83	1.88	156	110	.82	90	2,502	.83	2
Total Northwest District	**38,800**	**1.82**	**70,650**	**102,658**	**1.61**	**165,318**	**9,373**	**1.14**	**10**
Boulder	19,657	2.53	49,767	760	1.17	888	835	1.32	1
Jefferson	9,877	2.23	22,018	1,557	.96	1,498	1,158	1.04	1
Larimer	30,571	2.33	71,363	1,950	1.02	1,981	968	1.27	1
Logan	20,389	2.72	55,506	---	---	---	1,586	1.08	1
Morgan	23,074	2.90	66,889	187	1.96	367	480	.83	
Sedgwick	3,431	2.68	9,211	---	---	---	1,025	1.17	1
Weld	88,828	2.65	235,105	325	1.50	486	3,429	.90	3
Total N. Central & N. E. District	**195,827**	**2.60**	**509,859**	**4,779**	**1.09**	**5,220**	**9,481**	**1.05**	**9**
Adams	15,786	2.64	41,655	2	1.50	3	369	1.48	
Arapahoe	7,241	2.58	18,655	159	1.68	267	488	1.16	
Cheyenne	204	1.23	250	12	2.00	24	63	1.89	
Denver	78	1.96	153	---	---	---	---	---	
Douglas	7,515	1.68	12,636	2,080	1.38	2,873	1,627	.79	1
Elbert	7,902	1.69	13,335	417	1.49	620	2,891	.89	2
El Paso	7,541	1.98	14,918	941	1.37	1,285	5,358	.60	3
Kiowa	443	1.01	446	70	1.00	70	---	---	
Kit Carson	919	1.90	1,743	135	1.16	157	1,244	.91	1
Lincoln	880	1.98	1,738	70	.57	40	591	.74	
Phillips	797	1.44	1,151	7	1.00	7	363	1.28	
Washington	3,347	2.33	7,789	213	1.02	217	759	.96	
Yuma	3,424	1.80	6,149	724	.99	714	723	.93	
Total East Central District	**56,077**	**2.15**	**120,618**	**4,830**	**1.30**	**6,277**	**14,476**	**.81**	**11**
Archuleta	4,291	1.96	8,394	6,684	1.45	9,716	503	1.53	
Delta	18,997	2.54	48,178	2,060	1.75	3,595	688	1.66	1
Dolores	520	1.45	755	74	1.86	138	113	1.46	
Garfield	29,903	1.95	58,344	2,836	1.59	4,510	405	1.40	
Hinsdale	247	1.80	444	1,443	1.62	2,333	---	---	
La Plata	17,697	2.04	36,111	2,082	1.73	3,608	1,049	1.71	1
Mesa	32,118	2.48	79,606	1,236	1.41	1,742	769	1.43	1
Montezuma	11,275	2.02	22,726	989	1.48	1,461	414	1.52	
Montrose	19,813	2.19	43,447	5,793	1.56	9,018	907	1.44	
Ouray	1,901	1.81	3,446	6,955	1.41	9,831	120	1.06	
San Juan	---	---	---	---	---	---	---	---	
San Miguel	1,598	1.46	2,327	1,323	1.18	1,558	667	1.23	
Total W. Central & S. W. District	**138,360**	**2.20**	**303,778**	**31,475**	**1.51**	**47,510**	**5,635**	**1.49**	
Alamosa	14,795	1.61	23,801	633	.90	567	961	1.27	
Conejos	19,022	1.62	30,726	1,263	1.24	1,563	1,700	1.15	
Costilla	5,915	1.49	8,827	712	1.49	1,061	354	.97	
Mineral	---	---	---	300	2.33	700	50	1.00	
Rio Grande	18,825	1.62	30,570	1,957	1.27	2,495	2,423	1.64	
Saguache	11,349	1.54	17,460	801	1.62	1,295	1,286	1.43	
Total South Central District	**69,906**	**1.59**	**111,384**	**5,666**	**1.36**	**7,681**	**6,774**	**1.38**	
Baca	1,009	1.24	1,253	10	1.00	10	40	1.00	
Bent	23,316	2.05	47,811	65	.95	62	226	.53	
Crowley	12,370	2.60	32,208	10	.90	9	586	.66	
Custer	2,216	1.95	4,321	6,763	1.13	7,624	528	1.23	
Fremont	6,037	2.22	13,429	1,387	1.20	1,669	650	1.22	
Huerfano	8,960	1.67	14,974	3,242	1.42	4,614	328	1.06	
Las Animas	10,237	1.82	18,681	4,740	1.01	4,797	612	.80	
Otero	23,779	2.51	59,780	110	1.55	170	64	.91	
Prowers	27,862	2.26	63,085	---	---	---	131	.79	
Pueblo	13,913	2.37	32,987	805	1.11	894	429	1.00	
Total Southeast District	**129,699**	**2.22**	**288,529**	**17,132**	**1.16**	**19,849**	**3,594**	**.95**	
State Total	**628,669**	**2.23**	**1,404,818**	**166,540**	**1.51**	**251,855**	**49,333**	**1.09**	**5**

[1] Does not include sweetclover hay.

IISCELLANEOUS TAME HAY, WILD HAY, AND ALL HAY—FEDERAL CENSUS, APRIL 1, 1950

(Acres and Quantities Harvested in 1949)

COUNTY	MISC. TAME HAY [1]			WILD HAY			ALL HAY	
	Acres Harvested	Tons Per Acre	Production Tons	Acres Harvested	Tons Per Acre	Production Tons	Acres Harvested	Production Tons
ffee	458	1.15	525	2,509	1.15	2,884	9,113	14,451
ar Creek	40	1.50	60	155	.98	152	415	453
le	798	1.27	1,013	1,390	1.30	1,813	19,182	36,338
in	---	---	---	832	.57	477	909	557
nd	321	1.52	488	11,242	1.26	14,129	35,976	50,701
nison	404	1.43	577	25,773	1.41	36,429	41,368	62,123
kson	200	1.07	214	92,907	.99	91,918	94,700	93,993
e	10	.80	8	1,620	.70	1,139	2,735	2,013
fat	680	1.15	781	5,772	1.35	7,792	21,853	32,696
k	2,336	.62	1,446	41,406	.86	35,803	46,227	39,784
in	439	1.57	691	254	1.30	329	7,400	13,047
Blanco	1,530	1.45	2,214	8,975	1.95	17,489	25,664	44,014
tt	683	1.72	1,178	4,018	1.76	7,062	41,579	72,410
mit	40	.50	20	1,368	1.18	1,613	7,175	9,973
er	828	2.35	1,949	1,486	1.16	1,727	5,009	5,991
l Northwest District	**8,767**	**1.27**	**11,164**	**199,707**	**1.11**	**220,756**	**359,305**	**478,544**
lder	540	1.04	562	4,384	1.13	4,936	26,176	57,253
erson	334	1.18	395	3,108	1.27	3,938	16,034	29,057
imer	2,095	1.07	2,237	10,752	.95	10,173	46,336	86,985
an	3,709	.99	3,675	10,958	1.13	12,335	36,642	73,224
gan	1,642	.79	1,302	5,080	.72	3,665	30,463	72,622
gwick	484	.79	383	4,814	.99	4,753	9,754	15,546
d	5,553	.78	4,351	17,422	.78	13,640	115,557	256,663
l N. Central & N. E. District	**14,357**	**.90**	**12,905**	**56,518**	**.95**	**53,440**	**280,962**	**591,350**
ms	626	1.14	714	2,956	.95	2,809	19,739	45,727
pahoe	831	.95	792	3,084	.90	2,775	11,803	23,054
yenne	343	1.36	467	716	.89	639	1,338	1,499
ver	---	---	---	---	---	---	78	153
glas	1,144	.79	906	2,654	1.03	2,737	15,020	20,439
rt	2,581	.76	1,959	7,449	1.02	7,630	21,240	26,124
Paso	4,842	.56	2,716	5,439	.96	5,202	24,121	27,357
va	125	1.04	130	340	.44	150	978	796
Carson	1,596	1.25	1,998	2,674	.99	2,639	6,568	7,671
oln	2,918	.85	2,482	6,005	.97	5,816	10,464	10,515
lips	1,856	1.19	2,211	2,382	.79	1,890	5,405	5,724
hington	6,882	1.12	7,695	9,416	1.17	11,055	20,617	27,481
a	5,171	1.03	5,337	7,482	.96	7,191	17,524	20,063
l East Central District	**28,915**	**.95**	**27,407**	**50,597**	**1.00**	**50,533**	**154,895**	**216,603**
uleta	214	1.28	274	632	1.14	722	12,324	19,874
a	1,514	1.47	2,225	645	1.81	1,168	23,904	56,306
res	45	1.00	45	92	1.18	109	844	1,212
field	1,092	1.42	1,555	978	1.75	1,712	35,214	66,690
dale	160	1.00	160	1,325	1.42	1,878	3,175	4,815
Plata	724	1.34	968	983	1.80	1,772	22,535	44,250
a	836	2.13	1,781	1,275	1.16	1,481	36,234	85,710
tezuma	683	1.17	799	1,160	1.35	1,562	14,521	27,176
trose	1,365	1.69	2,303	1,062	1.24	1,317	28,940	57,393
ty	90	2.22	200	1,293	1.25	1,620	10,359	15,224
Juan	---	---	---	---	---	---	---	---
Miguel	102	1.21	123	282	1.17	330	3,972	5,159
l W. Central & S. W. District	**6,825**	**1.53**	**10,433**	**9,727**	**1.41**	**13,671**	**192,022**	**383,809**
nosa	2,270	.71	1,606	21,148	.77	16,373	39,807	43,569
ejos	2,255	1.05	2,358	26,160	.86	22,562	50,400	59,171
illa	384	1.27	488	637	1.05	667	8,002	11,387
ral	---	---	---	1,285	1.06	1,365	1,635	2,115
Grande	1,005	1.34	1,350	15,843	1.23	19,508	40,053	57,891
ache	641	1.11	712	57,289	.85	48,635	71,366	69,937
l South Central District	**6,555**	**.99**	**6,514**	**122,362**	**.89**	**109,110**	**211,263**	**244,070**
	76	1.86	141	591	.60	355	1,726	1,799
	257	.71	183	315	1.60	505	24,179	48,680
ley	81	1.74	141	5	1.00	5	13,052	32,751
er	518	1.00	517	7,900	1.17	9,234	17,925	22,346
ont	558	1.11	622	1,524	.99	1,515	10,156	18,025
fano	1,610	1.21	1,945	1,831	1.32	2,412	15,971	24,293
Animas	934	.57	529	5,919	.87	5,166	22,442	29,662
o	256	1.66	425	32	.88	28	24,241	60,461
ers	349	1.53	534	220	1.70	375	28,562	64,097
lo	361	1.16	417	859	1.05	906	16,367	35,632
l Southeast District	**5,000**	**1.09**	**5,454**	**19,196**	**1.07**	**20,501**	**174,621**	**337,746**
Total	**70,419**	**1.05**	**73,877**	**458,107**	**1.02**	**468,011**	**1,373,068**	**2,252,122**

[1] Includes Millet, Sudan, Sweetclover and Misc. Other Tame grasses cut for hay.

ALFALFA SEED, SWEETCLOVER SEED, & SUDAN GRASS SEED—FEDERAL CENSUS, APRIL 1, 19

(Acres and Quantities Harvested in 1949)

COUNTY	ALFALFA SEED			SWEETCLOVER SEED			SUDAN GRASS SEED		
	Farms Reporting	Acres Harvested	Prod. 100-Lb. Bags	Farms Reporting	Acres Harvested	Prod. 100-Lb. Bags	Farms Reporting	Acres Harvested	Prod 100-L Bags
Chaffee	---	---	---	1	10	50	---	---	---
Clear Creek	---	---	---	---	---	---	---	---	---
Eagle	1	3	1	---	---	---	---	---	---
Gilpin	---	---	---	---	---	---	---	---	---
Grand	1	8	12	---	---	---	---	---	---
Gunnison	---	---	---	---	---	---	---	---	---
Jackson	---	---	---	---	---	---	---	---	---
Lake	---	---	---	---	---	---	---	---	---
Moffat	14	325	288	2	12	11	---	---	---
Park	---	---	---	---	---	---	---	---	---
Pitkin	1	2	1	---	---	---	---	---	---
Rio Blanco	17	521	746	1	1	4	1	90	180
Routt	---	---	---	1	10	8	---	---	---
Summit	---	---	---	---	---	---	---	---	---
Teller	---	---	---	---	---	---	---	---	---
Total Northwest District	**34**	**859**	**1,048**	**5**	**33**	**73**	**1**	**90**	**180**
Boulder	18	173	102	4	126	308	---	---	---
Jefferson	1	8	3	1	20	10	---	---	---
Larimer	20	183	139	2	10	20	---	---	---
Logan	119	1,829	1,661	4	40	106	6	162	592
Morgan	87	1,436	1,448	23	427	690	2	18	46
Sedgwick	23	345	359	2	48	57	1	6	10
Weld	17	243	220	6	82	87	3	34	26
Total North Central and N. E. District	**285**	**4,217**	**3,932**	**42**	**753**	**1,278**	**12**	**220**	**674**
Adams	26	408	432	2	6	7	3	44	234
Arapahoe	5	80	64	1	15	12	2	38	23
Cheyenne	---	---	---	3	188	272	106	14,444	43,816
Denver	5	28	22	---	---	---	---	---	---
Douglas	15	270	101	---	---	---	---	---	---
Elbert	15	386	232	9	119	146	---	---	---
El Paso	4	42	15	5	89	104	2	42	30
Kiowa	14	358	440	2	33	94	36	4,595	29,975
Kit Carson	8	69	82	4	62	70	17	696	2,691
Lincoln	3	35	36	5	98	80	15	659	992
Phillips	22	282	147	1	20	12	9	112	590
Washington	32	830	660	4	78	74	15	400	1,560
Yuma	71	1,105	767	24	721	995	9	192	390
Total East Central District	**220**	**3,893**	**2,998**	**60**	**1,429**	**1,866**	**214**	**21,222**	**80,301**
Archuleta	7	25	14	17	260	1,402	---	---	---
Delta	22	236	160	23	171	489	1	3	2
Dolores	4	33	18	1	8	45	---	---	---
Garfield	72	1,669	1,764	9	142	290	---	---	---
Hinsdale	---	---	---	---	---	---	---	---	---
La Plata	10	105	248	55	846	2,800	1	2	3
Mesa	81	1,115	2,326	17	80	149	1	3	30
Montezuma	8	89	72	5	17	28	2	6	43
Montrose	29	343	279	37	578	1,632	2	3	15
Ouray	2	21	8	1	33	21	---	---	---
San Juan	---	---	---	---	---	---	---	---	---
San Miguel	1	2	2	4	55	59	1	5	19
Total West Central and S. W. District	**236**	**3,638**	**4,891**	**169**	**2,190**	**6,915**	**8**	**22**	**112**
Alamosa	6	81	155	90	1,644	4,746	---	---	---
Conejos	2	25	42	87	2,119	7,014	---	---	---
Costilla	1	4	2	7	175	170	---	---	---
Mineral	---	---	---	---	---	---	---	---	---
Rio Grande	---	---	---	13	302	561	---	---	---
Saguache	1	20	7	10	247	238	---	---	---
Total South Central District	**10**	**130**	**206**	**207**	**4,487**	**12,729**	**---**	**---**	**---**
Baca	12	378	364	1	10	16	45	4,024	11,878
Bent	202	6,231	7,034	10	194	327	2	12	54
Crowley	95	1,615	1,608	8	91	212	4	85	143
Custer	1	40	48	---	---	---	1	25	27
Fremont	5	52	11	---	---	---	---	---	---
Huerfano	17	253	159	2	15	21	---	---	---
Las Animas	33	855	705	1	6	1	1	120	240
Otero	194	3,843	3,781	6	43	92	1	10	18
Prowers	237	6,945	7,213	17	284	607	7	42	142
Pueblo	29	638	431	2	9	11	1	35	70
Total Southeast District	**825**	**20,850**	**21,354**	**47**	**652**	**1,287**	**62**	**4,353**	**12,572**
State Total	**1,610**	**33,587**	**34,429**	**530**	**9,544**	**24,148**	**297**	**25,907**	**93,839**

PLANTED AND HARVESTED ACREAGES OF PRINCIPAL CROPS, 1925-1951

PLANTED ACREAGE

Year	All Corn	Oats	Barley	All Wheat	Rye	All Sorghums	Beans	Potatoes	Sugar Beets	Wild Hay[1]	All Hay[1]	Commercial Truck Crops: Processing[1]	Commercial Truck Crops: Market[1]	Total Principal Crops
	Thousand Acres													
25	1,600	258	507	2,040	105	346	415	63	181	360	1,651	12	28	7,206
26	1,727	232	467	2,090	100	390	485	86	213	342	1,580	9	36	7,415
27	1,504	197	428	2,273	80	351	379	109	219	376	1,669	8	39	7,256
28	1,603	191	545	2,227	80	313	468	119	183	357	1,642	10	35	7,416
29	1,614	241	760	1,899	85	307	422	92	246	362	1,619	11	45	7,341
30	1,501	202	588	2,016	90	310	483	95	244	344	1,625	13	41	7,208
31	1,935	208	586	1,678	66	366	468	122	232	341	1,560	10	39	7,270
32	2,580	259	813	1,700	53	723	362	141	177	338	1,554	8	47	8,417
33	2,028	207	698	1,326	50	629	462	104	219	348	1,476	5	40	7,244
34	1,625	193	480	1,666	69	795	527	119	203	308	1,257	10	35	6,979
35	1,508	186	369	1,314	77	756	543	105	147	354	1,423	11	38	6,477
36	1,568	205	550	1,541	71	619	428	102	182	337	1,385	12	39	6,702
37	1,365	178	512	1,620	93	739	394	106	169	364	1,357	13	41	6,587
38	1,194	184	568	1,613	90	826	335	94	141	382	1,437	10	46	6,538
39	1,039	184	676	1,466	108	872	430	85	167	371	1,346	9	47	6,429
40	1,018	191	629	1,401	94	1,071	391	74	152	367	1,349	10	49	6,429
41	1,008	201	742	1,551	146	1,009	340	70	135	418	1,475	12	45	6,734
42	1,028	207	876	1,374	200	720	350	74	195	435	1,434	14	47	6,519
43	956	221	894	1,493	220	630	539	87	139	444	1,409	15	49	6,652
44	937	254	867	1,658	125	766	350	89	136	466	1,467	14	58	6,721
45	750	244	876	1,850	121	705	290	92	162	443	1,425	15	55	6,585
46	600	227	683	2,244	100	613	276	87	173	439	1,359	14	55	6,431
47	546	234	669	2,903	78	490	331	67	176	470	1,356	14	55	6,919
48	541	229	662	3,186	58	500	341	73	123	451	1,351	12	45	7,121
49	649	261	847	3,552	38	645	307	60	126	474	1,401	13	43	7,942
50	597	248	822	3,226	51	645	261	57	154	427	1,316	12	39	7,428
51	645	260	518	3,668	66	909	230	47	133	418	1,303	13	33	7,825

HARVESTED ACREAGE

Year	All Corn	Oats	Barley	All Wheat	Rye	All Sorghums	Beans	Potatoes	Sugar Beets	Wild Hay[1]	All Hay[1]	Commercial Truck Crops: Processing[1]	Commercial Truck Crops: Market[1]	Total Principal Crops
	Thousand Acres													
1925	1,537	214	376	1,487	92	330	332	62	130	360	1,651	12	28	6,251
1926	1,537	195	350	1,685	87	327	398	76	211	342	1,580	9	36	6,491
1927	1,414	189	385	1,668	70	333	322	99	218	376	1,669	8	39	6,414
1928	1,555	183	512	1,481	60	299	374	114	179	357	1,642	10	35	6,444
1929	1,533	203	608	1,539	64	292	376	90	210	362	1,619	11	45	6,590
1930	1,456	177	530	1,659	74	291	450	94	242	344	1,625	13	41	6,652
1931	1,660	156	439	1,420	46	306	351	106	224	341	1,560	10	39	6,317
1932	1,859	181	472	704	29	426	221	115	156	338	1,554	8	47	5,772
1933	1,785	160	405	583	25	503	365	98	209	348	1,476	5	40	5,654
1934	844	103	192	704	33	276	174	93	169	308	1,257	10	35	3,890
1935	1,266	160	321	553	23	428	435	98	140	354	1,423	11	38	4,896
1936	1,241	152	385	853	35	385	287	96	171	337	1,385	12	39	5.041
1937	1,067	143	408	1,102	42	445	244	99	160	364	1,357	13	41	5,121
1938	1,110	163	510	1,273	52	706	293	82	137	382	1,437	10	46	5,819
1939	746	148	420	1,060	43	547	284	77	145	371	1,346	9	47	4,872
1940	865	151	500	1,028	43	881	332	67	140	367	1,349	10	49	5,415
1941	951	177	660	1,368	94	917	279	67	132	418	1,475	12	45	6,177
1942	980	181	673	1,237	110	619	307	72	180	435	1,434	14	47	5,854
1943	902	188	734	1,410	126	556	460	84	133	444	1,409	15	49	6,066
1944	884	224	726	1,256	76	723	327	85	117	466	1,467	14	58	5,957
1945	716	220	791	1,560	80	658	271	89	152	443	1,425	15	55	6,032
1946	573	187	593	2,004	68	546	249	83	153	439	1,359	14	55	5,884
1947	522	200	605	2,738	47	470	321	66	168	470	1,356	14	55	6,562
1948	522	194	563	2,861	35	479	324	72	103	451	1,351	12	45	6,561
1949	626	235	788	2,838	23	618	295	59	117	474	1,401	13	43	7,056
1950	557	190	489	2,314	28	457	239	56	146	427	1,316	12	39	5,843
1951	607	194	406	2,476	30	781	203	45	125	418	1,303	13	33	6,216

[1] Only harvested acreage estimates are made for these crops.

CORN, OATS, BARLEY, WINTER WHEAT, SPRING WHEAT, AND RYE ACREAGE, PRODUCTION, AND VALUE, 1945-1951

Year	COLORADO							UNITED STATES		
	Acreage		Yield Per Acre		Production	Price Per Bushel	Value	Acreage Planted	Yield Per Harv. Acre	Production
	Planted 1,000 Acres	Harvested 1,000 Acres	Planted Bushels	Harv. Bushels	1,000 Bushels	Dollars	1,000 Dollars	1,000 Acres	Bushels	1,000 Bushe
CORN										
1945	750	716	20.0	21.0	15,036	1.19	17,893	89,261	32.7	2,868,79
1946	600	573	20.1	21.0	12,033	1.46	17,568	88,898	36.7	3,217,07
1947	546	522	22.0	23.0	12,006	2.17	26,053	85,038	28.4	2,354,73
1948	541	522	23.2	24.0	12,528	1.33	16,662	85,522	42.5	3,605,07
1949	649	626	25.3	26.2	16,401	1.27	20,829	86,745	37.8	3,238,61
1950	597	557	22.4	24.0	13,368	1.60	21,389	82,858	37.4	3,057,80
1951	645	607	24.5	26.0	15,782	1.80	28,408	83,866	36.2	2,941,42
OATS										
1945	244	220	29.8	33.0	7,260	.66	4,792	46,025	36.5	1,523,85
1946	227	187	24.7	30.0	5,610	.83	4,656	46,515	34.5	1,477,57
1947	234	200	27.8	32.5	6,500	1.04	6,760	42,058	31.1	1,176,14
1948	229	194	25.4	30.0	5,820	.76	4,423	43,838	36.9	1,450,18
1949	261	235	29.4	32.7	7,684	.70	5,379	43,318	32.0	1,254,88
1950	248	190	19.9	26.0	4,940	.91	4,495	45,464	34.6	1,410,46
1951	260	194	22.4	30.0	5,820	1.00	5,820	41,594	36.1	1,316,39
BARLEY										
1945	876	791	25.7	28.5	22,544	.93	20,966	11,745	25.5	266,99
1946	683	593	20.4	23.5	13,936	1.23	17,141	11,467	25.5	265,05
1947	669	605	25.3	28.0	16,940	1.49	25,241	11,981	25.7	281,86
1948	662	563	21.3	25.0	14,075	1.02	14,356	13,063	26.5	315,53
1949	847	788	26.1	28.1	22,143	.90	19,929	11,132	24.0	237,07
1950	822	489	11.6	19.5	9,536	1.14	10,871	13,100	27.2	303,53
1951	518	406	18.4	23.5	9,541	1.30	12,403	10,840	27.1	254,66
WINTER WHEAT[1]										
1945	1,710	1,427	18.8	22.5	32,108	1.41	45,272	50,463	17.4	816,98
1946	2,103	1,884	17.0	19.0	35,796	1.85	66,223	52,227	18.0	869,59
1947	2,776	2,619	20.3	21.5	56,308	2.23	125,567	58,248	19.3	1,058,97
1948	3,076	2,759	17.9	20.0	55,180	1.90	104,842	58,332	18.7	990,14
1949	3,353	2,649	12.6	16.0	42,384	1.87	79,258	61,177	15.8	858,12
1950	3,085	2,199	11.4	16.0	35,184	2.00	70,368	52,399	17.1	740,68
1951	3,548	2,375	9.4	14.0	33,250	2.15	71,488	55,802	16.2	645,46
SPRING WHEAT, ALL										
1945	140	133	19.0	20.0	2,660	1.41	3,751	16,703	16.0	257,79
1946	141	120	14.0	16.5	1,980	1.83	3,623	16,858	15.2	246,69
1947	127	119	20.1	21.5	2,558	2.21	5,653	17,091	15.4	255,60
1948	110	102	19.9	21.5	2,193	1.87	4,101	16,735	16.0	259,62
1949	199	189	19.0	20.0	3,780	1.81	6,842	18,961	11.2	201,21
1950	141	115	12.2	15.0	1,725	1.95	3,364	18,888	15.6	241,49
1951	120	101	14.3	17.0	1,717	2.10	3,606	22,257	16.0	306,18
RYE[1]										
1945	121	80	6.6	10.0	800	1.19	952	4,157	12.8	23,70
1946	100	68	5.4	8.0	544	1.74	947	3,396	11.6	18,48
1947	78	47	6.0	10.0	470	2.17	1,020	3,678	12.8	25,49
1948	58	35	4.8	8.0	280	1.25	350	3,725	12.6	25,88
1949	38	23	5.4	9.0	207	1.00	207	3,293	11.6	18,10
1950	51	28	4.1	7.5	210	1.13	237	3,632	12.2	21,25
1951	66	30	3.6	8.0	240	1.50	360	3,612	12.4	21,41

[1] Acreage planted fall of preceding year.

ALL WHEAT—ACREAGE, PRODUCTION, AND VALUE, 1945-1951

Year	Acreage		Yield Per Acre		Production	Price Per Bushel	Value
	Planted [1] 1,000 Acres	Harvested 1,000 Acres	Planted Bushels	Harvested Bushels	1,000 Bushels	Dollars	1,000 Dollars
COLORADO							
45	1,850	1,560	18.8	22.3	34,768	1.41	49,023
46	2,244	2,004	16.8	18.9	37,776	1.85	69,886
47	2,903	2,738	20.3	21.5	58,866	2.23	131,271
48	3,186	2,861	18.0	20.1	57,373	1.91	109,582
49	3,552	2,838	13.0	16.3	46,164	1.87	86,327
50	3,226	2,314	11.4	16.0	36,909	2.00	73,818
51	3,668	2,476	9.5	14.1	34,967	2.15	75,179
UNITED STATES							
945	69,192	65,167	16.0	17.0	1,107,623	1.50	1,661,434
946	71,578	67,105	16.1	17.2	1,152,118	1.91	2,200,545
947	78,314	74,519	17.4	18.2	1,358,911	2.29	3,111,906
948	78,345	72,418	16.5	17.9	1,294,911	1.99	2,576,873
949	83,905	75,910	13.1	14.5	1,098,415	1.88	2,065,020
950	71,287	61,610	14.3	16.5	1,019,389	2.00	2,043,082
951	78,059	61,424	12.7	16.1	987,474	2.12	2,091,535

[1] Planted for harvest in year shown. Winter wheat sown fall preceding year.

ORN—UTILIZATION FOR GRAIN, SILAGE, HOGGING DOWN, GRAZING AND FORAGE, 1945-1951

COLORADO

Year	FOR GRAIN			FOR SILAGE			Hogging Down, Grazing, and Forage Acreage
	Acres Harvested 1,000 Acres	Yield Per Acre Bushels	Production 1,000 Bushels	Acres Harvested 1,000 Acres	Yield Per Acre Tons	Production 1,000 Tons	1,000 Acres
945	530	21.0	11,130	54	6.3	340	132
946	372	20.0	7,440	60	6.7	402	141
947	397	22.0	8,734	57	8.0	456	68
948	355	22.0	7,810	73	7.5	548	94
949	482	24.6	11,857	83	8.6	714	61
950	343	24.5	8,404	117	8.0	936	97
951	370	27.5	10,175	152	8.0	1,216	85
UNITED STATES							
945	77,928	33.1	2,577,449	4,495	7.83	35,214	5,202
946	78,410	37.2	2,916,089	4,577	7.87	36,031	4,598
947	73,802	28.6	2,108,320	4,637	7.39	34,290	4,449
948	76,840	43.0	3,307,038	4,317	8.71	37,592	3,621
949	77,163	38.2	2,949,293	4,462	9.01	40,221	3,977
950	72,625	38.0	2,760,374	4,878	8.34	40,685	4,314
951	71,826	36.9	2,652,598	4,815	8.08	38,923	4,665

POTATOES, SUGAR BEETS, BROOMCORN, ALFALFA SEED AND DRY BEANS—ACREAGE, PRODUCTION, AND VALUE, 1945-1951

Year	COLORADO							UNITED STATES		
	Acreage		Yield Per Acre		Production	Price Per Bushel	Value	Acreage Planted	Yield Per Harv. Acre	Production
	Planted	Harvested	Planted	Harv.						
	1,000 Acres	1,000 Acres	Bushels	Bushels	1,000 Bushels	Dollars	1,000 Dollars	1,000 Acres	Bushels	1,000 Bushels
POTATOES										
1945	92	89	189	195	17,355	1.21	21,000	2,729	157.4	419,399
1946	87	83	224	235	19,505	1.12	21,846	2,571	192.9	487,31[illegible]
1947	67	66	261	265	17,490	1.69	29,558	2,034	194.4	388,98[illegible]
1948	73	72	286	290	20,880	1.59	33,199	2,007	227.1	449,89[illegible]
1949	60	59	318	323	19,057	1.38	26,299	1,778	228.8	402,35[illegible]
1950	57	56	319	325	18,200	1.04	18,928	1,712	283.2	313,36[illegible]
1951	47	45	244	255	11,475	1.75	20,081	1,379	267.6	236,33[illegible]

SUGAR BEETS

Year	1,000 Acres	1,000 Acres	Tons	Tons	1,000 Tons	(Ton)[1] Dollars	1,000 Dollars	1,000 Acres	Tons	1,000 Tons
1945	162	152	11.3	12.1	1,835	9.90	18,166	775	12.1	8,616
1946	173	153	11.1	12.5	1,920	10.10	19,392	905	13.2	10,560
1947	176	168	14.5	15.2	2,548	11.50	29,302	968	14.2	12,503
1948	123	103	11.2	13.4	1,376	9.80	13,485	800	13.6	9,424
1949	126	117	14.9	16.1	1,878	10.90	20,470	768	14.8	10,196
1950	154	146	14.2	15.0	2,183	12.00	26,196	1,014	14.6	13,535
1951	133	125	14.3	15.2	1,900	(3)	(3)	759	15.1	10,584

BROOMCORN

Year	1,000 Acres	1,000 Acres	Pounds	Pounds	1,000 Tons	(Ton) Dollars	1,000 Dollars	1,000 Acres Harvested	Pounds	1,000 Tons
1945	112	104	279	300	15.6	249.00	3,884	325	281	40.3
1946	119	108	227	250	13.5	270.00	3,645	331	291	43.5
1947	73	69	255	270	9.3	280.00	2,604	254	292	34.4
1948	71	67	279	295	9.9	300.00	2,970	227	291	30.0
1949	84	82	279	285	11.7	220.00	2,574	307	314	45.7
1950	93	76	155	190	7.2	371.00	2,671	212	256	27.1
1951	79	74	210	225	8.3	425.00	3,528	261	258	33.6

ALFALFA SEED[4]

Year	1,000 Acres	Bushels	1,000 Bushels	Per Bushel Dollars	1,000 Dollars	1,000 Acres Harvested	Bushels	1,000 Bushels
1945	22	1.60	35	20.20	707	881	1.18	1,035
1946	31	1.80	56	21.40	1,198	1,182	1.48	1,748
1947	21	2.00	42	15.40	647	1,015	1.57	1,582
1948	10	2.50	25	26.20	655	645	1.47	946
1949	35	2.00	70	23.10	1,617	1,102	1.77	1,948
1950	27	1.75	47	27.80	1,307	914	2.36	2,155
1951	28	1.80	50	29.00	1,450	888	2.31	2,055

DRY BEANS

Year	COLORADO								UNITED STATES			
	Acreage		Yield Per Acre		Production		Price Per 100-Lb. Bag	Value	Acreage Planted	Yield Per Harv. Acre	Production	
	Pl'nt'd	Harv.	Pl'nt'd	Harv.	Uncl'n'd	Cleaned					Uncl'n'd	Cleaned
	1,000 Acres	1,000 Acres	Pounds	Pounds	1,000 Bags [2]	1,000 Bags [2]	Dollars	1,000 Dollars	1,000 Acres	Lbs.	1,000 Bags [2]	1,000 Bags [2]
1945	290	271	542	580	1,572	1,493	5.50	8,212	1,659	880	13,091	----
1946	276	249	586	650	1,618	1,448	11.90	17,231	1,704	977	15,840	----
1947	331	321	776	800	2,568	2,396	10.10	24,200	1,856	971	17,268	----
1948	341	324	684	720	2,333	2,146	7.10	15,237	1,996	1,074	20,816	----
1949	307	295	788	820	2,419	2,274	6.50	14,781	1,936	1,134	21,379	----
1950	261	239	696	760	1,816	1,741	6.50	11,316	1,656	1,117	16,866	15,128
1951	230	203	706	800	1,624	1,527	6.70	10,231	1,523	1,231	17,446	16,000

[1]Price support payments are included. Government payments under the Sugar Act are not included.
[2]Bags of 100 pounds.
[3]Not available.
[4]Colorado yield, production and value, thresher-run basis. U. S. yield and production, cleaned basis.

SORGHUMS, SWEETCLOVER SEED AND FIELD PEAS—ACREAGE, PRODUCTION, AND VALUE, 1945-1951

Year	COLORADO						UNITED STATES		
	Acreage (All Uses) Planted	Acreage Harvested	Yield Per Acre Harvested	Production	Price Per Bushel	Value	Acreage Harvested	Yield Per Acre Harvested	Production
	1,000 Acres	1,000 Acres	Bushels	1,000 Bushels	Dollars	1,000 Dollars	1,000 Acres	Bushels	1,000 Bushels
ALL SORGHUMS FOR GRAIN									
1945	705	180	14.9	2,682	1.14	3,057	6,324	15.2	96,063
1946	613	191	13.0	2,483	1.26	3,129	6,669	15.9	106,025
1947	490	160	15.0	2,400	1.82	4,368	5,480	17.0	93,217
1948	500	192	17.0	3,264	1.22	3,982	7,317	18.0	131,384
1949	645	308	17.2	5,298	1.14	6,040	6,592	22.5	148,299
1950	645	103	12.0	1,236	1.20	1,483	10,335	22.6	233,278
1951	909	254	12.0	3,048	1.40	4,267	8,449	18.9	159,265

ALL SORGHUMS FOR FORAGE

Year	1,000 Acres	Tons	1,000 Tons	Per Ton Dollars	1,000 Dollars	1,000 Acres	Tons	1,000 Tons
1945	460	1.10	506	9.80	4,959	7,357	1.30	9,543
1946	350	1.05	368	13.00	4,784	5,957	1.37	8,181
1947	304	1.15	350	14.00	4,900	4,590	1.23	5,666
1948	280	1.05	294	14.10	4,145	4,680	1.42	6,659
1949	301	1.07	322	11.50	3,703	3,633	1.58	5,729
1950	350	1.00	350	15.00	5,250	4,361	1.51	6.592
1951	518	1.05	544	18.00	9,792	4,625	1.39	6,410

SWEETCLOVER SEED[3]

Year	1,000 Acres	Bushels	1,000 Bushels	Per Bushel Dollars	1,000 Dollars	1,000 Acres	Bushels	1,000 Bushels
1945	12	4.00	48	6.00	288	248	2.15	535
1946	12	4.50	54	6.10	329	245	2.47	604
1947	10	4.50	45	6.30	284	229	2.42	554
1948	15	4.83	72	7.80	562	209	2.75	573
1949	10	5.17	52	8.30	432	361	2.58	930
1950	14	4.35	61	7.80	476	480	3.18	1,527
1951	7	4.00	28	6.20	174	278	3.25	903

FIELD PEAS

Year	COLORADO								UNITED STATES			
	Acreage		Yield Per Acre		Production[1]		Price Per 100-Lb. Bag	Value	Acreage Planted	Yield Per Harvested Acre	Production[1]	
	Planted for All Uses	Harvested for Grain	Planted	Harvested	Uncl'n'd	Cleaned					Uncl'n'd	Cleaned
	1,000 Acres	1,000 Acres	Lbs.	Lbs.	1,000 Bags	1,000 Bags	Dollars	1,000 Dollars	1,000 Acres	Lbs.	1,000 Bags	1,000 Bags
1945	33	23	627	900	207	186	3.55	660	549	1,142	5,915	----
1946	23	16	522	750	120	101	5.20	525	515	1,358	6,679	----
1947	35	21	540	900	189	165	4.65	767	544	1,232	6,322	----
1948	24	19	792	1,000	190	169	4.00	676	315	1,221	3,640	----
1949	19	16	1,026	1,220	195	176	2.35	414	383	907	3,212	----
1950	15	5	320	950	48	43	3.45	148	256	1,376	3,206	2,951
1951	18	4	167	750	30	27	4.75	128	323	1,298	3,763	3,478

[1]Bag of 100 pounds each.
[2]Colorado yield, production and value, thresher-run basis. U. S. yield and production, cleaned basis.

HAY—ACREAGE, PRODUCTION, AND VALUE, 1945-1951

Year	COLORADO					UNITED STATES		
	Acreage Harvested	Yield Per Acre	Production	Price Per Ton	Value	Acreage Harvested	Yield Per Acre	Production
	1,000 Acres	Tons	1,000 Tons	Dollars	1,000 Dollars	1,000 Acres	Tons	1,000 Tons
ALL HAY								
1945	1,425	1.55	2,215	14.53	32,184	76,697	1.40	107,43
1946	1,359	1.48	2,008	19.18	38,513	73,741	1.35	99,51
1947	1,356	1.64	2,219	16.60	36,835	74,666	1.35	100,57
1948	1,351	1.67	2,251	22.40[1]	50,422	71,817	1.34	96,17
1949	1,401	1.64	2,293	20.30[1]	46,548	71,464	1.33	95,05
1950	1,316	1.50	1,977	27.30[1]	53,972	74,368	1.38	102,47
1951	1,303	1.56	2,036	32.00[1]	65,152	74,718	1.45	108,46
ALFALFA HAY								
1945	658	2.05	1,349	16.60	22,393	15,095	2.24	33,85
1946	612	2.05	1,255	21.50	26,982	14,187	2.19	31,09
1947	606	2.20	1,333	18.90	25,194	14,555	2.23	32,48
1948	624	2.25	1,404	16.30[2]	22,885	14,669	2.23	32,71
1949	636	2.24	1,425	14.40[2]	20,520	16,973	2.16	36,61
1950	604	2.10	1,268	19.30[2]	24,472	17,970	2.18	39,21
1951	610	2.20	1,342	22.70[2]	30,463	18,969	2.26	42,93
WILD HAY								
1945	443	1.00	443	12.20	5,405	14,524	.91	13,22
1946	439	.85	373	15.50	5,782	13,871	.83	11,51
1947	470	1.05	494	14.00	6,916	14,864	.90	13,38
1948	451	1.05	474	16.00[2]	7,584	14,535	.85	12,38
1949	474	1.02	483	14.50[2]	7,004	14,792	.82	12,09
1950	427	.90	384	19.30[2]	7,411	14,942	.80	12,01
1951	418	.85	355	22.70[2]	8,058	14,663	.86	12,56

[1]Price of hay sold baled.
[2]Price of hay sold loose.

APPLES, PEACHES, PEARS AND CHERRIES—PRODUCTION[1] AND VALUE, 1945-1951

Year	APPLES (Commercial Crop)[2]			PEACHES		
	Production	Price Per Bushel	Value	Production	Price Per Bushel	Value
	1,000 Bushels	Dollars	1,000 Dollars	1,000 Bushels	Dollars	1,000 Dollar
1945	1,275	2.99	3,812	2,372	2.30	5,456
1946	1,100	2.30	2,484	1,985	2.20	4,367
1947	1,568	1.95	2,605	2,106	2.60	5,476
1948	1,380	2.20	3,036	1,922	1.75	3,364
1949	1,570	1.60	2,264	2,109	1.70	3,245
1950	882	2.40	2,030	1,219	2.70	3,291
1951	1,292	1.75	1,843	316	3.85	1,217

Year	PEARS			CHERRIES (All Varieties)		
	Production	Price Per Bushel	Value	Production	Price Per Ton	Value
	1,000 Bushels	Dollars	1,000 Dollars	Tons	Dollars	1,000 Dollar
1945	282	2.00	564	2,560	212.00	549
1946	87	2.50	218	3,450	268.00	924
1947	232	2.00	464	4,450	202.00	899
1948	155	2.75	426	5,530	166.00	920
1949	204	1.70	347	3,750	172.00	646
1950	160	2.55	408	1,830	171.00	313
1951	193	2.35	454	3,380	150.00	508

Year	CHERRIES (Sweet Varieties)			CHERRIES (Sour Varieties)		
	Production	Price Per Ton	Value	Production	Price Per Ton	Value
	Tons	Dollars	1,000 Dollars	Tons	Dollars	1,000 Dollar
1945	380	340.00	129	2,000	194.00	388
1946	300	370.00	111	3,000	260.00	780
1947	680	380.00	258	3,400	180.00	612
1948	820	320.00	262	4,300	150.00	645
1949	640	250.00	160	2,800	164.00	459
1950	230	388.00	89	1,600	140.00	224
1951	380	390.00	148	3,200	130.00	390

[1]In certain years, production includes some quantities not harvested because of economic conditions and, excluded in computing value.
[2]Estimates of commercial apples relate to production in 7 commercial counties (Larimer, Delta, Garfield, Mesa, Montezuma, Montrose and Fremont), which produce about 95 percent of the total apples produced in the state.

CERTIFIED SEED POTATOES, 1950 (Varieties, by Counties) [1]

COUNTY	Red McClure		Russet Burbank		Bliss Triumph		Pontiac		Katahdin		All Other Varieties	
	Acres	Bushels	Acres	Bushels	Acres	Bushels	Acres	Bushels	Acres	Bushels	Acres	Bushels
Eagle	---	---	84	29,499	---	---	---	---	---	---	---	---
Moffat	---	---	---	---	---	---	---	---	---	---	---	---
Pitkin	---	---	20	3,441	---	---	---	---	---	---	19	4,851
Routt	---	---	14	4,800	30	4,499	---	---	15	2,500	43	6,224
Total Northwest District	---	---	**118**	**37,740**	**30**	**4,499**	---	---	**15**	**2,500**	**62**	**11,075**
Morgan	---	---	---	---	6	2,333	---	---	6	3,333	20	8,066
Sedgwick	---	---	---	---	33	14,166	5	2,500	15	8,333	31	10,333
Weld	---	---	116	60,482	676	344,221	20	11,727	145	70,841	350	151,220
Total N. Central & N. E. District	---	---	**116**	**60,482**	**715**	**360,720**	**25**	**14,227**	**166**	**82,507**	**401**	**169,619**
Archuleta	6	1,466	2	833	---	---	---	---	---	---	---	---
Dolores	---	---	---	---	---	---	28	5,090	---	---	38	5,916
La Plata	2	600	---	---	---	---	---	---	3	603	5	1,500
Montezuma	---	---	---	---	---	---	38	2,591	---	---	19	2,809
Total W. Central & S. W. District	**8**	**2,066**	**2**	**833**	---	---	**66**	**7,681**	**3**	**603**	**62**	**10,225**
Alamosa	97	34,645	1	416	---	---	---	---	---	---	---	---
Costilla	85	30,666	---	---	---	---	---	---	---	---	---	---
Rio Grande	1,702	822,390	20	6,732	---	---	---	---	---	---	---	---
Saguache	232	96,538	13	6,500	---	---	---	---	---	---	---	---
Total S. Central District	**2,116**	**984,239**	**34**	**13,648**	---	---	---	---	---	---	---	---
State Total	**2,229**	**1,038,805**	**270**	**112,703**	**745**	**365,219**	**106**	**25,328**	**184**	**85,610**	**547**	**192,842**

POTATOES—MONTHLY CARLOT SHIPMENTS, BY CROP YEARS

SEASON	July	Aug.	Sept.	Oct.	Nov.	Dec.	Jan.	Feb.	Mar.	Apr.	May	June	Total
1923-24	205	1,099	1,772	1,965	1,140	1,002	2,071	1,638	1,470	739	664	105	13,870
1924-25	207	598	2,080	1,968	1,493	913	1,883	1,354	855	566	448	48	12,413
1925-26	537	698	2,695	3,039	1,122	901	1,527	1,293	1,750	915	831	107	15,415
1926-27	325	1,103	3,071	2,537	1,083	982	1,449	1,358	1,396	791	82	3	14,180
1927-28	63	788	2,748	3,207	2,173	1,478	2,140	1,780	1,253	847	713	138	17,328
1928-29	83	542	1,855	2,144	1,481	1,281	2,360	1,679	1,223	747	286	33	13,714
1929-30	126	1,022	2,578	2,612	1,403	1,508	2,065	1,416	1,626	888	118	4	15,366
1930-31	252	764	2,891	3,080	1,643	1,459	2,168	1,686	2,175	1,362	557	43	18,080
1931-32	189	539	975	1,052	515	646	901	795	1,000	588	301	28	7,529
1932-33	180	421	994	1,184	740	648	1,049	836	801	279	128	6	7,266
1933-34	44	619	1,176	1,721	1,324	1,218	1,748	1,024	1,847	1,148	479	81	12,429
1934-35	273	477	485	545	335	270	416	192	102	118	18	---	3,231
1935-36	71	312	1,040	2,005	1,088	1,258	1,943	2,185	1,400	939	229	35	12,505
1936-37	253	966	2,020	3,046	1,573	1,963	1,643	1,410	1,591	1,007	132	9	15,613
1937,38	192	722	1,525	1,193	995	919	1,059	865	730	544	135	3	8,882
1938-39	101	342	661	601	473	404	553	412	385	247	49	7	4,235
1939-40	51	151	644	719	548	492	916	764	1,039	515	59	2	5,900
1940-41	150	227	543	880	581	415	426	326	451	361	376	100	4,836
1941-42	84	413	868	624	464	358	980	701	647	439	158	1	5,737
1942-43	121	1,063	1,509	1,912	1,050	1,057	1,744	1,808	1,704	605	18	2	12,593
1943-44	310	1,508	2,685	1,972	1,525	928	1,371	951	862	816	321	34	13,283
1944-45	297	2,692	3,599	2,413	1,520	1,542	1,198	937	1,050	243	30	6	15,527
1945-46	815	2,289	3,043	2,117	1,233	856	1,486	1,318	1,020	679	212	17	15,085
1946-47	726	2,902	2,451	1,936	1,239	1,115	1,393	1,466	1,345	575	78	2	15,228
1947-48	483	2,960	2,858	1,850	1,204	997	1,336	940	818	744	78	3	14,271
1948-49	853	3,583	3,354	3,463	1,212	1,465	1,776	1,738	1,897	379	22	---	19,742
1949-50	173	1,847	1,379	1,918	1,382	1,367	2,117	1,470	1,449	1,008	156	1	14,267
1950-51	99	1,211	1,714	1,250	907	860	---	---	---	---	---	---	---

[1] Compiled from reports of the Seed Certification Service, Colorado A. & M. College.

CERTIFIED SEED POTATOES, 1951 (Varieties, by Counties) [1]

COUNTY	Red McClure		Russet Burbank		Bliss Triumph		Pontiac		Katahdin		All Other Varieties	
	Acres	Bushels	Acres	Bushels	Acres	Bushels	Acres	Bushels	Acres	Bushels	Acres	Bush
Eagle	---	---	51	8,493	---	---	---	---	---	---	---	-
Moffat	---	---	---	---	4	350	---	---	---	---	---	-
Pitkin	---	---	15	3,983	---	---	---	---	---	---	4	1,1
Routt	---	---	---	---	---	---	---	---	10	1,666	34	6,2
Total Northwest District	---	---	66	12,476	4	350	---	---	10	1,666	38	7,4
Morgan	---	---	---	---	---	---	---	---	---	---	6	1,6
Sedgwick	---	---	18	4,711	96	25,971	8	2,833	15	1,000	80	14,4
Weld	7	4,475	314	115,925	262	80,359	218	92,479	147	50,555	287	79,6
Total N. Central & N. E. District	7	4,475	332	120,636	358	106,330	226	95,312	162	51,555	373	95,7
Archuleta	5	1,666	---	---	---	---	---	---	---	---	---	-
Dolores	---	---	---	---	---	---	9	1,255	---	---	48	6,8
La Plata	---	---	---	---	---	---	3	1,250	3	1,375	2	8
Montezuma	---	---	---	---	---	---	3	650	---	---	7	1,8
Total W. Central & S. W. District	5	1,666	---	---	---	---	15	3,155	3	1,375	57	8,6
Alamosa	58	19,732	---	---	---	---	---	---	---	---	---	-
Costilla	50	14,999	---	---	---	---	---	---	---	---	---	-
Rio Grande	1,522	660,883	42	13,057	---	---	---	---	---	---	---	-
Saguache	131	49,666	5	1,160	---	---	---	---	---	---	---	-
Total S. Central District	1,761	745,280	47	14,217	---	---	---	---	---	---	---	-
State Total	1,773	751,421	445	147,329	362	106,680	241	98,467	175	54,596	468	111,

CERTIFIED SEED POTATOES (State Totals)

VARIETY	Production 1951, Varieties			Production All Varieties 1937-1951	
	Acres Harvested	Yield Per Acre (Bushels)	Production (Bushels)	Year	Bush
Red McClure	1,773	424	751,421	1937	414,
Bliss Triumph	362	295	106,680	1938	489,
Pontiac	241	409	98,467	1939	707,
De Soto	90	248	22,354	1940	837,
Progress	34	177	6,030	1941	458,
Red Warba	40	188	7,515	1942	972,
Irish Cobbler	135	290	39,183	1943	751,
Yampa	20	338	6,766	1944	1,212,
Katahdin	175	312	54,596	1945	1,116,
Rural New Yorker	54	184	9,921	1946	1,302,
White Rose	18	199	3,576	1947	1,526,
Russet Burbank	445	331	147,329	1948	1,843,
Russet Rural	51	157	7,986	1949	1,955,
Kenebeck	24	351	8,415	1950	1,821,
	---	---	------	1951	1,270,
	3,463		1,270,239		

[1] Compiled from reports of the Seed Certification Service, Colorado A. & M. College.

GRAIN STOCKS ON FARMS

WHEAT

CROP YEAR	Oct. 1		Jan. 1		April 1		July 1	
	Bu. (000)	% [1]	Bu. (000)	% [2]	Bu. (000)	% [2]	Bu. (000)	% [2]
1935-36	3,054	44	2,082	30	1,249	18	590	8
1936-37	4,433	41	2,595	24	1,189	11	432	4
1937-38	4,797	32	4,047	27	2,099	14	1,349	9
1938-39	9,200	48	6,900	36	4,792	25	2,300	12
1939-40	7,238	60	5,067	42	3,016	25	1,930	16
1940-41	6,671	54	4,942	40	4,077	33	1,853	15
1941-42	15,022	60	9,013	36	7,511	30	5,508	22
1942-43	18,362	67	15,073	55	9,318	34	4,659	17
1943-44	18,337	58	13,595	43	6,956	22	3,794	12
1944-45	9,253	52	6,940	39	4,626	26	1,246	7
1945-46	18,427	53	11,126	32	3,824	11	1,565	4
1946-47	21,155	56	13,222	35	4,155	11	944	2
1947-48	31,788	54	21,192	36	8,241	14	2,943	5
1948-49	26,392	46	21,802	38	13,770	24	1,721	3
1949-50	22,620	49	12,926	28	9,694	21	2,308	5
1950-51	15,502	42	12,180	33	9,965	27	2,953	8

BARLEY

CROP YEAR	Oct. 1		Jan. 1		April 1		July 1	
	Bu. (000)	% [1]	Bu. (000)	% [2]	Bu. (000)	% [2]	Bu. (000)	% [2]
1939-40	----	--	4,813	60	----	--	882	11
1940-41	----	--	6,464	64	----	--	1,616	16
1941-42	----	--	11,143	67	----	--	4,158	25
1942-43	----	--	9,964	63	----	--	2,372	15
1943-44	----	--	10,570	60	5,461	31	2,466	14
1944-45	12,429	80	10,254	66	6,214	40	2,796	18
1945-46	16,908	75	13,752	61	4,960	22	2,705	12
1946-47	9,755	70	7,665	55	3,902	28	1,812	13
1947-48	12,536	74	8,809	52	4,913	29	2,202	13
1948-49	11,682	83	7,741	55	4,363	31	2,111	15
1949-50	17,493	79	13,064	59	9,300	42	5,093	23
1950-51	6,675	70	4,959	52	3,338	35	1,621	17

OATS

CROP YEAR	Oct. 1		Jan. 1		April 1		July 1	
	Bu. (000)	% [1]	Bu. (000)	% [2]	Bu. (000)	% [2]	Bu. (000)	% [2]
1935-36	3,811	83	3,077	67	2,112	46	964	21
1936-37	3,639	90	2,790	69	1,496	37	566	14
1937-38	3,383	81	2,881	69	1,503	36	585	14
1938-39	4,157	82	3,498	69	2,484	49	1,014	20
1939-40	3,143	82	1,916	50	1,265	33	613	16
1940-41	3,626	87	2,584	62	1,709	41	709	17
1941-42	4,687	80	3,984	68	2,402	41	996	17
1942-43	4,969	88	4,292	76	2,259	40	847	15
1943-44	4,779	82	4,196	72	2,273	39	932	16
1944-45	5,044	81	4,483	72	3,363	54	1,370	22
1945-46	5,953	82	5,082	70	2,831	39	1,525	21
1946-47	4,937	88	3,871	69	2,132	38	842	15
1947-48	5,525	85	4,680	72	2,665	41	1,235	19
1948-49	5,180	89	4,074	70	2,444	42	873	15
1949-50	6,378	83	5,302	69	3,304	43	1,614	21
1950-51	4,199	85	3,557	72	2,174	44	988	20

CORN [3]

CROP YEAR	Jan. 1		April 1		July 1		Oct. 1	
	Bu. (000)	% [2]	Bu. (000)	% [2]	Bu. (000)	% [2]	Bu. (000)	% [2]
1935	5,735	67	2,824	33	941	11	471	6
1936	5,467	62	2,469	28	970	11	529	6
1937	2,827	57	1,190	24	397	8	248	5
1938	7,212	78	3,421	37	1,942	21	1,294	14
1939	3,026	59	1,282	25	410	8	282	6
1940	5,208	73	3,139	44	1,213	17	678	10
1941	10,484	87	5,182	43	2,290	19	1,145	10
1942	11,041	76	4,213	29	2,034	14	1,453	10
1943	7,030	65	3,461	32	1,622	15	865	8
1944	9,155	74	4,082	33	2,474	20	1,175	10
1945	8,125	73	2,671	24	1,336	12	890	8
1946	5,431	73	2,009	27	744	10	446	6
1947	6,813	78	2,708	31	1,485	17	786	9
1948	5,936	76	1,718	22	937	12	469	6
1949	9,367	79	3,913	33	1,304	11	711	6
1950	5,295	63	2,437	29	1,345	16	462	55

[1] Stocks as a percentage of crop produced in current year (year of harvest).
[2] Stocks as a percentage of crop produced in first preceding year (year of harvest).
[3] Percentages given are stocks as a percentage of the amount of corn harvested "for grain."

TRUCK CROPS—ACRES HARVESTED FOR PROCESSING IN 1950
(Principal Producing Counties)

COUNTY	Snap Beans	Cabbage	Cucumbers	Green Peas	Tomatoes	Tot
Adams	150	100	400	50	150	8
Boulder	100	--	50	620	100	8
Larimer	180	--	400	830	--	1,4
Logan	--	--	70	--	--	
Morgan	--	--	80	--	--	
Weld	780	150	920	1,900	400	4,1
Bent	--	--	--	--	120	1
Crowley	--	--	20	--	530	5
Otero	--	--	250	100	650	1,0
Pueblo	--	--	230	--	--	2
Conejos	--	--	--	300	--	3
Delta	30	--	--	--	120	1
Mesa	--	--	80	--	880	9
Montrose	60	--	--	--	50	1
State Total	1,300	250	2,500	3,800	3,000	10,8

TRUCK CROPS—ACRES HARVESTED FOR MARKET IN 1950
(Principal Commercial Counties)

County	Snap Beans	Cabbage	Cantaloups	Carrots	Cauliflower	Celery	Lettuce	Onions	Green Peas	Spinach	Tomatoes	Tot
Adams	150	1,050	160	600	350	450	700	950	50	100	100	4,6
Arapahoe	--	130	10	40	20	30	50	50	10	20	--	3
Boulder	10	150	10	20	--	20	40	40	20	--	20	3
Jefferson	50	100	10	140	50	250	100	30	60	40	60	8
Larimer	10	30	--	20	--	10	--	20	20	--	20	1
Logan	10	30	10	10	10	--	10	60	--	--	20	1
Morgan	--	30	20	10	10	--	--	550	--	--	20	6
Sedgwick	--	20	--	--	--	--	--	300	--	--	--	3
Weld	200	1,800	180	100	10	40	250	1,350	50	40	300	4,3
Total Denver and Northern Area	430	3,360	400	940	450	800	1,150	3,350	210	200	540	11,8
Chaffee	--	10	--	--	--	--	100	--	--	--	--	1
Bent	--	--	200	--	--	--	20	500	20	--	100	8
Crowley	--	10	130	10	--	--	--	400	10	--	130	6
Custer	--	10	--	--	--	--	20	--	20	--	--	
El Paso	--	50	--	20	--	--	10	--	--	--	--	
Fremont	30	50	10	20	180	60	100	50	20	20	20	5
Las Animas	--	10	--	20	--	--	--	--	--	--	--	
Otero	10	10	700	30	10	10	30	3,100	20	--	250	4,1
Prowers	--	--	160	--	10	--	150	1,000	--	--	--	1,3
Pueblo	250	130	700	280	100	100	120	1,200	250	50	180	3,3
Total Pueblo and Arkansas Valley Area	290	280	1,900	380	300	170	550	6,250	340	70	680	11,2
Alamosa	--	500	--	80	600	--	1,300	--	150	--	--	2,6
Conejos	--	450	--	120	400	--	1,000	--	1,600	20	--	3,5
Costilla	--	800	--	80	850	--	500	--	100	50	--	2,3
Mineral	--	--	--	30	--	--	200	--	--	--	--	2
Rio Grande	--	70	--	120	100	--	1,500	--	950	80	--	2,8
Saguache	--	--	--	--	--	--	--	--	350	--	--	3
Total San Luis Valley Area	--	1,820	--	430	1,950	--	4,500	--	3,150	150	--	12,0
Eagle	--	--	--	--	--	--	20	--	--	--	--	
Garfield	--	10	--	--	--	--	10	--	--	--	20	
Grand	--	--	--	--	--	--	550	--	--	300	--	8
Routt	--	--	--	--	--	--	550	--	--	780	--	1,3
Teller	--	--	--	--	--	--	30	--	--	--	--	
Delta	10	10	10	10	--	10	10	500	--	--	100	6
Mesa	10	20	90	30	--	20	20	200	--	--	130	5
Montrose	10	--	--	10	--	--	10	700	--	--	30	7
Total Mountain and Western Slope Area	30	40	100	50	--	30	1,200	1,400	--	1,080	280	4,2
State Total	750	5,500	2,400	1,800	2,700	1,000	7,400	11,000	3,700	1,500	1,500	39,2

ANS, CABBAGE, CANTALOUPS, AND CARROTS—ACREAGE, PRODUCTION, AND VALUE, 1945-1951

Year	Acres Harvested	Yield Per Acre	Production[1]	Price Per Unit	Value
	Acres	Tons	Tons	Dollars	1,000 Dollars
BEANS, SNAP FOR MANUFACTURE					
5	1,200	3.0	3,600	79.50	286
6	1,200	3.0	3,600	80.60	290
7	1,200	2.8	3,400	96.30	327
8	1,400	3.1	4,300	94.90	408
9	1,500	4.0	6,000	94.40	566
0	1,300	3.9	5,100	84.70	432
1	1,300	3.0	3,900	76.00	296

BEANS, SNAP FOR MARKET

Year	Acres	Bushels	1,000 Bushels	Dollars	1,000 Dollars
5	1,000	110	110	2.60	286
6	900	160	144	2.05	295
7	800	130	104	2.40	250
8	800	150	120	2.30	276
9	750	120	90	2.20	198
0	750	160	120	2.00	192
1	550	150	82	2.40	197

CABBAGE—ALL

Year	Acres	Tons	Tons	Dollars	1,000 Dollars
5	5,880	12.0	70,600	15.40	1,059
6	5,440	12.4	67,200	20.37	1,369
7	5,170	13.9	71,900	33.10	2,380
8	5,500	11.6	64,000	12.09	774
9	5,800	13.9	80,700	20.67	1,668
0	5,750	12.9	74,400	11.01	416
1	5,100	12.0	61,300	28.06	1,720

CANTALOUPS

Year	Acres	Crates	1,000 J. Crates	Dollars	1,000 Dollars
5	3,800	115	437	2.20	961
6	4,100	95	390	1.60	624
7	4,000	115	460	1.95	897
8	4,100	100	410	1.40	406
9	3,500	95	332	1.40	378
0	2,400	100	240	1.45	261
1	1,500	100	150	2.05	308

CARROTS

Year	Acres	Bushels	1,000 Bushels	Dollars	1,000 Dollars
5	2,400	250	600	1.30	780
6	1,800	250	450	1.00	250
7	1,500	275	412	1.50	618
8	2,000	275	550	1.00	490
9	1,700	250	425	1.20	510
0	1,800	250	450	1.05	472
1	1,900	250	475	1.75	831

[1] In certain years production includes some quantities not harvested because of economic conditions and luded in computing value.

CAULIFLOWER, CELERY, CUCUMBERS, LETTUCE, AND ONIONS—ACREAGE, PRODUCTION, AND VALUE, 1945-1951

Year	Acres Harvested	Yield Per Acre	Production[1]	Price Per Unit	Val
	Acres	Crates	1,000 Crates	Dollars	1,0 Doll
CAULIFLOWER					
1945	3,650	260	949	.90	
1946	3,200	280	896	.95	
1947	3,400	300	1,020	1.05	1,
1948	3,200	275	880	.85	
1949	2,800	300	840	.95	
1950	2,700	275	742	.75	
1951	2,100	275	578	1.30	

CELERY

Year	Acres	½ Crates	1,000 ½ Crates	Dollars	1,0 Doll
1945	1,350	330	446	3.70	1,
1946	1,800	340	612	2.20	1,
1947	1,200	340	408	3.30	1,
1948	1,200	330	396	1.80	
1949	1,250	400	500	1.85	
1950	1,000	325	325	1.75	
1951	1,150	340	391	1.85	

CUCUMBERS, FOR PICKLES

Year	Acres	Bushels	1,000 Bushels	Dollars	1,0 Doll
1945	1,600	142	227	.94	
1946	2,500	173	432	1.16	
1947	2,300	187	430	1.20	
1948	2,700	192	518	1.45	
1949	2,700	225	608	1.85	1,
1950	2,500	224	560	1.45	
1951	2,600	200	520	1.40	

LETTUCE

Year	Acres	Crates	1,000 Crates	Dollars	1,0 Doll
1945	4,200	120	504	2.20	1,
1946	4,300	105	452	1.80	
1947	4,600	125	575	2.75	1,
1948	7,000	110	770	2.00	
1949	6,500	120	780	2.55	1,
1950	7,400	120	888	1.30	
1951	6,700	115	770	2.00	1,

ONIONS

Year	Acres	50-lb Sacks	1,000 50-lb Sacks	Dollars	1,0 Doll
1945	13,500	420	5,670	1.40	7,
1946	13,500	540	7,290	.60	3,
1947	11,000	440	4,840	2.10	10,
1948	11,000	500	5,500	.80	4,
1949	11,300	500	5,650	1.35	7,
1950	11,000	410	4,510	.70	2,
1951	8,800	350	3,080	1.25	3,

[1] In certain years production includes some quantities not harvested because of economic conditions excluded in computing value.

PEAS, SPINACH, AND TOMATOES—ACREAGE, PRODUCTION, AND VALUE, 1945-1951

Year	Acres Harvested	Yield Per Acre	Production[1]	Price Per Unit	Value
	Acres	Pounds	Tons	Dollars	1,000 Dollars
PEAS, GREEN FOR MANUFACTURE					
945	4,770	1,700	4,050	72.40	293
946	4,000	1,380	2,760	73.10	202
947	3,900	2,100	4,100	77.00	316
948	3,500	1,670	2,920	76.90	225
949	4,100	1,970	4,040	73.80	298
950	3,800	1,950	3,700	69.50	257
951	3,500	2,480	4,340	75.50	328

PEAS, GREEN FOR MARKET

Year	Acres	Bushels	1,000 Bushels	Dollars	1,000 Dollars
945	12,500	100	1,250	2.00	2,500
946	12,000	75	900	1.55	1,395
947	10,000	90	900	1.50	1,350
948	6,400	100	640	1.75	1,120
949	5,500	105	578	1.35	780
950	3,700	80	296	1.80	533
951	2,500	55	138	2.20	304

SPINACH

Year	Acres	Bushels	1,000 Bushels	Dollars	1,000 Dollars
945	3,200	200	640	.85	544
946	2,300	160	368	.75	264
947	1,900	185	352	.85	252
948	1,700	160	272	1.10	220
949	1,500	160	240	1.00	210
950	1,500	160	240	1.20	180
951	1,600	220	352	1.10	310

TOMATOES FOR MANUFACTURE

Year	Acres	Tons	Tons	Dollars	1,000 Dollars
945	4,900	6.2	30,400	24.10	733
946	4,600	6.0	27,600	25.00	690
947	4,300	8.4	36,100	24.00	866
948	3,100	7.4	22,900	23.60	540
949	2,900	6.8	19,700	21.70	427
950	3,000	6.7	20,100	20.90	420
951	3,400	7.2	24,500	26.80	657

TOMATOES FOR MARKET

Year	Acres	Bushels	1,000 Bushels	Dollars	1,000 Dollars
945	2,700	250	675	1.95	1,316
946	2,700	321	868	2.00	1,736
947	2,700	300	810	1.80	1,458
948	2,000	240	480	1.55	620
949	1,700	240	408	1.60	653
950	1,500	270	405	1.75	709
951	1,500	225	338	2.35	794

[1] In certain years production includes some quantities not harvested because of economic conditions and xcluded in computing value.

APPLES AND SOUR CHERRIES—FEDERAL CENSUS, APRIL 1, 1950

(Number of Trees and Quantities Harvested)

COUNTY	APPLES				SOUR CHERRIES			
		TREES				TREES		
	Farms Reporting	Non-Bearing	Bearing	Bushels Harvested in 1949	Farms Reporting	Non-Bearing	Bearing	Harve in 19 100 L
Chaffee	69	169	3,142	3,763	11	5	37	
Clear Creek	2	5	7	6	---	---	---	
Eagle	33	57	384	199	11	6	25	
Gilpin	---	---	---	---	---	---	---	
Grand	2	5	10	---	2	2	2	
Gunnison	1	---	310	---	---	---	---	
Jackson	---	---	---	---	---	---	---	
Lake	---	---	---	---	---	---	---	
Moffat	34	65	313	250	11	10	41	
Park	---	---	---	---	---	---	---	
Pitkin	29	22	289	109	15	6	24	
Rio Blanco	42	101	481	203	12	12	30	
Routt	6	9	33	5	1	10	12	
Summit	---	---	---	---	---	---	---	
Teller	1	10	7	15	1	6	2	
Total Northwest District	**219**	**443**	**4,976**	**4,550**	**64**	**57**	**173**	
Boulder	655	2,034	8,546	13,276	260	362	1,872	33
Jefferson	610	1,759	13,354	15,293	386	1,365	8,150	91
Larimer	606	1,978	20,444	25,562	490	27,217	152,571	27,02
Logan	125	345	373	351	105	290	401	3
Morgan	139	242	466	515	83	182	363	6
Sedgwick	36	182	92	95	46	233	171	1
Weld	553	1,257	2,316	2,501	362	544	7,302	1,26
Total N. Central & N. E. District	**2,724**	**7,797**	**45,591**	**57,593**	**1,732**	**30,193**	**170,830**	**29,64**
Adams	267	613	5,213	1,171	174	697	2,778	7
Arapahoe	222	1,320	1,914	4,388	130	484	542	4
Cheyenne	20	18	87	10	25	43	81	
Denver	---	---	---	---	---	---	---	
Douglas	45	90	790	560	13	66	20	
Elbert	64	130	293	285	76	132	418	2
El Paso	144	625	1,129	1,812	160	418	1,753	15
Kiowa	6	20	8	2	9	23	23	
Kit Carson	65	280	95	42	140	625	844	3
Lincoln	41	103	89	61	43	246	259	1
Phillips	36	100	55	52	42	80	362	
Washington	29	93	75	112	40	155	105	
Yuma	74	225	155	134	96	272	552	2
Total East Central District	**1,013**	**3,617**	**9,903**	**8,629**	**948**	**3,241**	**7,737**	**41**
Archuleta	34	90	901	944	5	1	9	
Delta	667	38,616	215,534	983,635	309	21,141	3,507	1,24
Dolores	63	181	268	229	38	20	81	1
Garfield	358	3,385	17,548	47,449	160	162	1,003	35
Hinsdale	---	---	---	---	---	---	---	
La Plata	302	1,381	7,845	7,892	114	177	392	2
Mesa	565	15,272	13,885	24,552	408	3,235	12,806	5,21
Montezuma	450	16,815	50,753	62,634	217	176	753	10
Montrose	609	5,022	22,414	49,599	237	1,257	457	9
Ouray	16	16	123	183	4	2	6	
San Juan	---	---	---	---	---	---	---	
San Miguel	27	28	166	189	4	7	6	
Total West Central & S. W. District	**3,091**	**80,806**	**329,437**	**1,177,306**	**1,496**	**26,178**	**19,020**	**7,04**
Alamosa	5	64	59	24	---	---	---	
Conejos	45	45	142	409	4	4	40	
Costilla	55	107	463	655	7	---	35	
Mineral	---	---	---	---	---	---	---	
Rio Grande	29	44	153	233	3	15	19	
Saguache	14	37	190	496	1	---	2	
Total South Central District	**148**	**297**	**1,007**	**1,817**	**15**	**19**	**96**	
Baca	85	328	462	168	87	232	340	2
Bent	56	113	120	98	33	96	50	
Crowley	27	173	444	755	15	57	69	
Custer	3	---	8	6	---	---	---	
Fremont	487	18,416	51,989	140,447	352	6,701	20,048	3,38
Huerfano	183	266	2,809	2,948	21	23	128	1
Las Animas	206	281	1,746	1,324	85	113	333	2
Otero	89	590	532	216	65	2,594	2,389	8
Prowers	35	107	136	298	37	96	187	
Pueblo	202	446	1,584	1,587	111	126	576	3
Total Southeast District	**1,373**	**20,720**	**59,830**	**147,847**	**806**	**10,038**	**24,120**	**3,58**
State Total	**8,568**	**113,680**	**450,744**	**1,397,742**	**5,061**	**69,726**	**221,976**	**40,70**

PEACHES AND PEARS—FEDERAL CENSUS, APRIL 1, 1950
(Number of Trees and Quantities Harvested)

COUNTY	PEACHES				PEARS			
	Farms Reporting	Trees		Bushels Harvested in 1949	Farms Reporting	Trees		Bushels Harvested in 1949
		Non-Bearing	Bearing			Non-Bearing	Bearing	
Jefferson	119	549	190	259	50	75	68	44
Larimer	62	99	89	73	40	46	87	49
Delta	777	56,859	246,458	401,500	274	6,163	10,636	16,781
Garfield	211	1,013	13,154	13,746	117	215	369	622
Mesa	1,279	242,506	636,354	1,282,991	391	11,098	59,654	143,335
Montezuma	335	5,964	34,842	28,717	200	213	919	655
Montrose	499	10,885	33,777	50,294	246	1,255	592	618
Fremont	162	3,161	1,043	715	178	455	1,017	2,845
All Others	1,498	4,291	4,519	3,075	732	1,208	1,208	846
State Total	4,942	325,327	970,426	1,781,370	2,228	20,728	74,550	165,795

VEGETABLES HARVESTED FOR SALE—FEDERAL CENSUS, APRIL 1, 1950
(Acres Harvested in Principal Commercial Counties in 1949)

COUNTY	All Vegetables Except Potatoes			Snap Beans		Cabbage		Cantaloupe, etc.	
	Farms Reporting	Acres Harvested	Value of Sales Dollars	Farms Reporting	Acres Harvested	Farms Reporting	Acres Harvested	Farms Reporting	Acres Harvested
Adams	443	6,702	2,149,391	50	267	151	703	40	223
Arapahoe	28	310	89,802	11	4	12	72	2	1
Boulder	68	852	122,231	8	3	15	96	3	4
Jefferson	240	2,222	400,980	32	71	36	46	---	---
Larimer	164	1,349	227,677	26	151	12	6	---	---
Logan	23	151	32,018	2	---	3	23	2	1
Morgan	45	284	154,073	3	1	7	9	9	16
Sedgwick	28	298	86,629	---	---	1	3	4	4
Weld	638	9,086	1,891,946	103	1,227	117	949	50	150
Total Denver and Northern Area	**1,677**	**21,254**	**5,154,747**	**235**	**1,724**	**354**	**1,907**	**110**	**399**
Chaffee	7	40	8,802	---	---	1	1	---	---
Bent	37	952	208,689	2	4	---	---	14	208
Crowley	100	2,000	470,118	1	---	2	14	17	406
Custer	6	13	2,415	2	---	3	3	---	---
El Paso	18	555	73,150	2	---	9	38	---	---
Fremont	113	538	141,709	27	30	35	52	2	---
Las Animas	4	10	925	4	---	2	---	---	---
Otero	339	5,984	1,878,720	4	4	1	6	66	786
Prowers	36	1,098	167,094	1	---	---	---	9	364
Pueblo	228	4,953	978,087	102	302	46	150	63	1,033
Total Pueblo and Arkansas Valley Area	**888**	**16,143**	**3,929,709**	**145**	**340**	**99**	**264**	**171**	**2,797**
Alamosa	22	1,570	339,808	3	---	18	527	---	---
Conejos	81	3,676	310,852	4	87	10	269	---	---
Costilla	105	2,088	333,150	1	1	28	595	---	---
Mineral	---	---	---	---	---	---	---	---	---
Rio Grande	69	2,102	274,513	1	7	1	70	---	---
Saguache	8	215	22,186	---	---	---	---	---	---
Total San Luis Valley Area	**285**	**9,651**	**1,280,509**	**9**	**95**	**57**	**1,461**	**---**	**---**
Eagle	4	139	13,495	---	---	---	---	---	---
Garfield	19	28	3,184	5	1	---	---	2	3
Grand	13	399	72,974	---	---	---	---	---	---
Routt	15	1,222	160,928	---	---	---	---	---	---
Teller	10	28	7,311	---	---	---	---	---	---
Delta	129	605	166,947	11	30	5	2	6	5
Mesa	255	1,305	300,661	17	8	14	10	34	114
Montrose	132	771	228,265	11	85	2	---	3	1
Total Mountain and Western Slope Area	**577**	**4,497**	**953,765**	**44**	**124**	**21**	**12**	**45**	**123**
State Total	**3,534**	**51,864**	**11,443,409**	**446**	**2,283**	**563**	**3,683**	**348**	**3,343**

APRICOTS, PLUMS AND PRUNES—FEDERAL CENSUS, APRIL 1, 1950

(Numbers of Trees and Quantities Harvested)

COUNTY	APRICOTS				PLUMS AND PRUNES			
	Farms Reporting	Trees		Bushels Harvested in 1949	Farms Reporting	Trees		Bushels Harvested in 1949
		Non-Bearing	Bearing			Non-Bearing	Bearing	
Jefferson	40	80	35	29	207	315	1,651	1,201
Larimer	32	29	26	19	190	203	721	646
Delta	624	5,693	26,358	63,089	472	7,405	26,503	28,151
Garfield	305	610	5,120	8,084	198	418	3,944	3,102
Mesa	947	13,038	24,338	29,374	629	4,125	7,231	8,475
Montezuma	289	435	2,155	1,383	252	373	1,922	2,875
Montrose	551	282	2,861	4,170	338	799	2,629	1,745
Fremont	27	108	300	11	202	670	1,178	704
All Others	**906**	**1,321**	**2,141**	**1,456**	**2,096**	**4,056**	**10,480**	**5,107**
State Total	**3,721**	**21,596**	**63,334**	**107,615**	**4,584**	**18,364**	**56,259**	**52,006**

VEGETABLES HARVESTED FOR SALE—FEDERAL CENSUS, APRIL 1, 1950 [1]

(Acres Harvested in Principal Commercial Counties in 1949)

COUNTY	CARROTS		CAULIFLOWER		CELERY		SWEET CORN		CUCUMBERS	
	Farms Reporting	Acres Harvested	Farms Reporting	Acres Harvested	Farms Reporting	Acres Harvested	Farms Reporting	Acres Harvested	Farms Reporting	Acres Harvested
Adams	185	486	70	234	155	619	116	708	139	358
Arapahoe	15	15	2	9	9	30	21	58	7	6
Boulder	7	3	1	--	4	8	31	42	23	50
Jefferson	40	90	14	17	58	213	180	1,272	27	14
Larimer	9	2	1	1	2	5	58	271	85	348
Logan	1	5	1	2	--	--	6	15	18	45
Morgan	2	2	1	1	--	--	8	14	19	40
Sedgwick	1	1	--	--	--	--	4	2	6	13
Weld	13	19	2	1	9	28	109	729	305	984
Total Denver and Northern Area	**273**	**623**	**92**	**265**	**237**	**903**	**533**	**3,111**	**629**	**1,858**
Chaffee	2	2	--	--	--	--	2	2	--	--
Bent	2	2	--	--	--	--	7	15	7	31
Crowley	--	--	--	--	--	--	4	3	13	30
Custer	3	--	2	1	--	--	1	--	--	--
El Paso	6	12	2	1	--	--	14	221	6	4
Fremont	21	8	15	51	34	53	66	76	20	6
Las Animas	4	1	--	--	--	--	3	2	3	1
Otero	3	4	2	1	2	7	20	20	27	102
Prowers	--	--	--	--	--	--	5	23	3	1
Pueblo	80	131	24	86	22	110	126	678	84	128
Total Pueblo and Arkansas Valley Area	**121**	**160**	**45**	**140**	**58**	**170**	**248**	**1,040**	**163**	**303**
Alamosa	4	13	16	607	--	--	2	--	2	--
Conejos	1	10	12	294	--	--	--	--	1	--
Costilla	6	61	94	841	--	--	4	17	--	--
Mineral	--	--	--	--	--	--	--	--	--	--
Rio Grande	4	40	1	57	--	--	1	2	--	--
Saguache	--	--	--	--	--	--	--	--	--	--
Total San Luis Valley Area	**15**	**124**	**123**	**1,799**	**--**	**--**	**7**	**19**	**3**	**--**
Eagle	--	--	--	--	--	--	--	--	--	--
Garfield	5	2	--	--	1	--	14	6	2	--
Grand	2	--	--	--	--	--	--	--	--	--
Routt	--	--	--	--	--	--	--	--	--	--
Teller	--	--	--	--	--	--	--	--	--	--
Delta	5	4	4	4	3	2	21	11	2	--
Mesa	12	33	--	--	6	8	46	51	72	66
Montrose	5	4	--	--	--	--	8	12	3	--
Total Mountain and Western Slope Area	**29**	**43**	**4**	**4**	**10**	**10**	**89**	**80**	**79**	**66**
State Total	**453**	**962**	**281**	**2,222**	**330**	**1,123**	**905**	**4,276**	**885**	**2,244**

[1] Acreage is not shown for reports of less than one acre.

SWEET CHERRIES AND GRAPES—FEDERAL CENSUS, APRIL 1, 1950
(Number of Trees and Vines and Quantities Harvested)

COUNTY	SWEET CHERRIES				GRAPES			
	Farms Reporting	Trees		100 Lbs. Harvested 1949	Farms Reporting	Vines		100 Lbs. Harvested 1949
		Non-Bearing	Bearing			Non-Bearing	Bearing	
fferson	71	323	850	42.7	87	267	10,645	229.8
rimer	80	986	2,108	222.7	72	159	566	23.4
lta	414	12,794	12,784	9,733.6	220	1,451	5,638	647.0
rfield	156	2,885	3,512	1,372.8	82	635	7,627	436.4
sa	417	4,754	2,190	585.6	372	1,939	33,937	2,460.2
ontezuma	155	258	863	45.3	126	1,099	5,991	544.1
ontrose	201	1,193	1,273	328.1	207	569	10,227	928.4
emont	76	399	381	33.6	204	1,276	10,892	665.0
Others	943	2,460	2,890	296.9	898	3,930	10,350	612.5
ate Total	2,513	26,052	26,851	12,661.3	2,268	11,325	95,873	6,546.8

VEGETABLES HARVESTED FOR SALE—FEDERAL CENSUS, APRIL 1, 1950
(Acres Harvested in Principal Commercial Counties in 1949)

COUNTY	Lettuce and Romaine		Onions, Dry		Peas, Green		Spinach		Tomatoes		All Other Vegetables
	Farms Reporting	Acres Harvested	Farms Reporting	Acres Harvested	Farms Reporting	Acres Harvested	Farms Reporting	Acres Harvested	Farms Reporting	Acres Harvested	Acres Harvested
ams	206	601	175	758	21	54	65	78	54	150	1,463
apahoe	11	30	16	40	5	1	6	11	3	1	32
ulder	10	33	13	38	17	343	3	2	18	103	127
fferson	31	51	17	17	15	73	12	14	30	25	319
rimer	1	---	6	4	39	521	---	---	15	6	34
gan	1	6	6	40	---	---	---	---	5	8	6
rgan	---	---	21	182	---	---	---	---	8	7	12
dgwick	1	2	24	266	---	---	---	---	6	3	4
eld	53	258	163	1,307	100	2,007	---	---	150	631	796
tal Denver and rthern Area	314	981	441	2,652	197	2,999	86	105	289	934	2,793
affee	6	34	---	---	1	1	---	---	---	---	---
nt	2	---	28	438	---	---	2	---	15	208	46
owley	1	1	48	773	---	---	---	---	68	706	67
ster	6	8	2	---	4	1	2	---	---	---	---
Paso	6	10	4	3	2	---	1	---	1	1	265
emont	47	106	27	26	16	9	10	12	39	16	93
s Animas	1	---	3	2	3	1	3	1	---	---	2
ero	4	36	283	3,796	10	78	1	1	117	899	244
owers	5	190	21	415	---	---	---	---	9	75	30
ieblo	52	110	127	1,192	50	251	34	59	76	116	607
tal Pueblo and kansas Valley Area	130	495	543	6,645	86	341	53	73	325	2,021	1,354
amosa	21	378	2	---	3	30	2	3	1	---	12
ncios	12	271	---	---	70	2,741	---	---	---	---	4
stilla	14	345	---	---	13	171	7	53	---	---	4
ineral	---	---	---	---	---	---	---	---	---	---	---
o Grande	49	810	---	---	48	1,012	8	104	---	---	---
guache	2	14	1	---	7	201	---	---	---	---	---
tal San Luis alley Area	98	1,818	3	---	141	4,155	17	160	1	---	20
gle	1	10	---	---	2	110	2	19	---	---	---
rfield	1	---	1	---	1	---	---	---	11	11	5
and	12	336	---	---	2	2	9	61	---	---	---
utt	11	598	---	---	---	---	13	624	---	---	---
ller	9	24	---	---	3	4	---	---	---	---	---
lta	2	5	63	371	5	1	1	---	65	167	3
sa	11	14	17	179	6	4	1	---	190	783	35
ontrose	---	---	107	610	2	8	1	---	20	46	5
otal Mountain and estern Slope Area	47	987	188	1,160	21	129	27	704	286	1,007	48
tate Total	615	4,321	1,189	10,473	455	7,625	186	1,045	935	3,987	4,276

FRUIT TREES AND PRODUCTION—1925-1950
(Federal Census—Principal Counties)

Year	Farms Reporting	Trees			Production Preceding Year Bushels
		Total	Non-bearing	Bearing	
PEACHES—DELTA COUNTY					
1925	671	138,056	----	----	209,376
1930	631	222,942	74,853	148,089	78,373
1935	596	181,431	15,031	166,400	172,341
1940	614	251,508	84,455	167,053	254,134
1945	766	297,550	----	----	468,032
1950	777	303,317	56,859	246,458	401,500
PEACHES—MESA COUNTY					
1925	577	234,558	----	----	473,796
1930	720	527,155	241,401	285,754	862,316
1935	731	544,851	114,785	430,066	1,007,465
1940	952	728,891	283,429	445,462	991,369
1945	1,203	812,407	----	----	1,347,153
1950	1,279	878,860	242,506	636,354	1,282,991
PEACHES—STATE TOTAL					
1925	3,042	407,950	----	----	715,341
1930	3,095	788,666	334,565	454,101	953,175
1935	2,548	758,107	136,979	621,128	1,210,075
1940	3,187	1,044,045	398,309	645,736	1,276,701
1945	4,042	1,225,554	----	----	1,966,572
1950	4,942	1,295,753	325,327	970,426	1,781,370
APPLES—LARIMER COUNTY					
1925	614	78,510	8,285	70,225	121,112
1930	760	60,868	7,856	53,012	170,081
1935	699	49,638	6,528	43,110	68,349
1940	507	32,171	5,221	26,950	78,899
1945	735	41,041	----	----	66,122
1950	606	22,422	1,978	20,444	25,562
APPLES—FREMONT COUNTY					
1925	683	126,848	6,154	120,694	252,410
1930	721	120,182	5,179	115,003	124,991
1935	771	122,098	8,349	113,749	327,352
1940	550	76,073	5,832	70,241	285,218
1945	576	85,250	----	----	188,841
1950	487	70,405	18,416	51,989	140,447
APPLES—DELTA COUNTY					
1925	958	483,194	14,253	468,941	1,051,045
1930	827	458,873	34,941	423,932	1,189,442
1935	815	380,326	10,801	369,525	661,045
1940	587	264,766	15,082	249,684	594,129
1945	644	251,869	----	----	1,181,961
1950	667	254,150	38,616	215,534	983,635
APPLES—GARFIELD COUNTY					
1925	495	69,444	2,517	66,927	60,899
1930	382	42,040	4,601	37,439	54,450
1935	393	36,514	2,257	34,257	40,314
1940	419	24,428	3,944	20,484	28,395
1945	286	25,033	----	----	63,738
1950	358	20,933	3,385	17,548	47,449
APPLES—MESA COUNTY					
1925	1,005	248,337	4,939	243,398	389,540
1930	633	112,097	3,147	108,950	284,250
1935	488	61,511	1,524	59,987	64,390
1940	375	21,848	1,579	20,269	13,024
1945	506	19,589	----	----	43,445
1950	565	29,157	15,272	13,885	24,552
APPLES—MONTEZUMA COUNTY					
1925	264	58,343	2,718	55,625	57,345
1930	320	55,024	6,621	48,403	122,816
1935	323	51,360	3,562	47,798	69,913
1940	382	45,672	5,065	40,607	111,596
1945	456	69,177	----	----	203,826
1950	450	67,568	16,815	50,753	62,634
APPLES—MONTROSE COUNTY					
1925	554	140,001	6,935	133,066	152,730
1930	493	54,330	2,427	51,903	94,702
1935	352	36,098	3,280	32,818	71,950
1940	489	37,750	3,206	34,544	40,910
1945	435	31,019	----	----	107,059
1950	609	27,436	5,022	22,414	49,599
APPLES—STATE TOTAL					
1925	10,395	1,473,874	84,162	1,389,712	2,424,421
1930	9,607	1,090,239	97,053	993,186	2,251,330
1935	8,138	870,424	56,013	814,411	1,466,956
1940	6,805	588,221	55,715	532,506	1,237,313
1945	7,811	611,572	----	----	1,971,570
1950	8,568	564,424	113,680	450,744	1,397,742

Year	Farms Reporting	Trees			Production Preceding Year Bushels
		Total	Non-bearing	Bearing	
PEARS—DELTA COUNTY					
1925	461	8,408	----	----	18
1930	313	12,063	2,688	9,375	18
1935	261	10,004	649	9,355	19
1940	232	8,399	1,344	7,055	13
1945	253	18,808	----	----	17
1950	274	16,799	6,163	10,636	16
PEARS—MESA COUNTY					
1925	788	169,177	----	----	-
1930	588	181,091	41,977	139,114	501
1935	405	116,236	15,172	101,064	176
1940	325	73,362	1,858	71,504	77
1945	324	57,157	----	----	87
1950	391	70,752	11,098	59,654	143
PEARS—STATE TOTAL					
1925	2,636	186,244	----	----	-
1930	2,334	203,109	47,809	155,300	527
1935	1,932	133,573	16,796	116,777	205
1940	1,754	88,339	5,089	83,250	100
1945	1,867	83,328	----	----	114
1950	2,228	95,278	20,728	74,550	165
TOTAL CHERRIES—LARIMER COUNTY					
1925	----	----	----	----	-
1930	636	292,951	146,994	145,957	76
1935	633	381,423	146,753	234,670	86
1940	471	256,470	13,369	243,101	2,941
1945	613	218,401	----	----	6,853
1950	570	182,882	28,203	154,679	27,248
TOTAL CHERRIES—FREMONT COUNTY					
1925	----	----	----	----	-
1930	582	65,589	28,951	36,638	47
1935	656	65,663	19,224	46,439	36
1940	456	43,156	5,968	37,188	1,247
1945	488	42,321	----	----	1,302
1950	428	27,529	7,100	20,429	3,415
TOTAL CHERRIES—DELTA COUNTY					
1925	----	----	----	----	-
1930	503	19,147	8,729	10,418	15
1935	467	19,320	4,147	15,173	16
1940	424	20,436	4,392	16,044	408
1945	497	20,098	----	----	1,318
1950	723	50,226	33,935	16,291	10,974
TOTAL CHERRIES—MESA COUNTY					
1925	----	----	----	----	-
1930	358	9,301	5,538	3,763	3
1935	360	33,378	3,518	29,860	15
1940	478	9,313	799	8,514	134
1945	730	17,361	----	----	647
1950	825	22,985	7,989	14,996	5,796
TOTAL CHERRIES—GARFIELD COUNTY					
1925	----	----	----	----	-
1930	246	3,762	569	3,193	3
1935	263	4,130	336	3,794	2
1940	229	4,739	825	3,914	68
1945	156	4,409	----	----	61
1950	316	7,562	3,047	4,515	1,729
TOTAL CHERRIES—STATE TOTAL					
1925	----	----	----	----	-
1930	7,141	516,329	230,218	286,111	182
1935	5,992	600,508	207,463	393,105	186
1940	5,139	407,184	38,651	368,533	5,458
1945	5,871	366,180	----	----	11,377
1950	7,574	344,605	95,778	248,827	53,362
SWEET CHERRIES—DELTA COUNTY					
1940	349	16,827	3,887	12,940	343
1950	414	25,578	12,794	12,784	9,733
SWEET CHERRIES—GARFIELD COUNTY					
1940	188	2,795	532	2,263	51
1950	156	6,397	2,885	3,512	1,372
SWEET CHERRIES—MESA COUNTY					
1940	308	2,964	511	2,453	39
1950	417	6,944	4,754	2,190	585
SWEET CHERRIES—STATE TOTAL					
1940	1,686	32,565	7,957	24,608	527
1950	2,513	52,903	26,052	26,851	12,661

[1] Pounds

FRUITS AND VEGETABLES—INSPECTED FOR SHIPMENT BY MOTOR TRUCKS [1]

APPLES

DISTRICT [2]	1947-48	1948-49	1949-50	1950-51
Western Colorado	12,539	12,305	13,470	6,730
Denver	2,886	121	115	---
Platte Valley	---	---	---	---
Arkansas Valley	54	94	7	12
San Luis Valley	3,909	3,662	1,795	91
Total	19,388	16,182	15,387	6,833

CAULIFLOWER

DISTRICT	1947-48	1948-49	1949-50	1950-51
Western Colorado	---	---	---	---
Denver	76	165	162	---
Platte Valley	---	---	---	---
Arkansas Valley	---	8	---	---
San Luis Valley	222	254	643	1,180
Total	298	427	805	1,180

PEACHES

DISTRICT	1947-48	1948-49	1949-50	1950-51
Western Colorado	14,274	13,479	15,368	11,314
Denver	---	1	2	---
Platte Valley	---	---	---	---
Arkansas Valley	273	122	43	---
San Luis Valley	377	280	3	---
Total	14,924	13,882	15,416	11,314

LETTUCE

DISTRICT	1947-48	1948-49	1949-50	1950-51
Western Colorado	---	---	---	---
Denver	2,104	951	976	10
Platte Valley	---	---	---	---
Arkansas Valley	26	---	32	---
San Luis Valley	309	857	1,938	1,479
Total	2,439	1,808	2,946	1,489

PEARS

DISTRICT	1947-48	1948-49	1949-50	1950-51
Western Colorado	3,585	2,333	4,633	1,655
Denver	7	---	---	---
Platte Valley	---	---	---	---
Arkansas Valley	---	---	---	---
San Luis Valley	2	10	---	---
Total	3,594	2,343	4,633	1,655

MIXED VEGETABLES

DISTRICT	1947-48	1948-49	1949-50	1950-51
Western Colorado	299	54	108	10
Denver	19,161	22,878	35,492	1,201
Platte Valley	---	---	---	---
Arkansas Valley	413	808	532	71
San Luis Valley	2,453	3,680	4,451	1,847
Total	22,326	27,420	40,583	3,129

MIXED FRUIT

DISTRICT	1947-48	1948-49	1949-50	1950-51
Western Colorado	730	1,343	1,925	1,270
Denver	74	---	20	---
Platte Valley	---	---	---	---
Arkansas Valley	---	---	---	---
San Luis Valley	49	2	---	---
Total	853	1,345	1,945	1,270

ONIONS

DISTRICT	1947-48	1948-49	1949-50	1950-51
Western Colorado	1,153	1,386	839	949
Denver	4,155	4,878	10,501	1,673
Platte Valley	*	*	*	*
Arkansas Valley	21,731	48,671	41,783	2,153
San Luis Valley	12	16	---	---
Total	27,051	54,951	53,123	4,775

CABBAGE

DISTRICT	1947-48	1948-49	1949-50	1950-51
Western Colorado	---	---	---	---
Denver	5,036	6,043	7,396	1,443
Platte Valley	---	---	---	---
Arkansas Valley	35	36	---	---
San Luis Valley	3,330	3,748	5,850	1,352
Total	8,401	9,827	13,246	2,795

POTATOES

DISTRICT	1947-48	1948-49	1949-50	1950-51
Western Colorado	3,307	1,358	6,401	3,490
Denver	92,073	102,317	123,112	177,298
Platte Valley	*	*	*	*
Arkansas Valley	1,607	2,024	1,646	3,052
San Luis Valley	67,956	68,308	128,957	121,845
Total	164,943	174,007	260,115	305,685

CANTALOUPS

DISTRICT	1947-48	1948-49	1949-50	1950-51
Western Colorado	---	---	32	58
Denver	110	116	30	---
Platte Valley	---	---	---	---
Arkansas Valley	4,547	4,206	5,325	114
San Luis Valley	---	---	---	---
Total	4,657	4,322	5,387	172

TOMATOES

DISTRICT	1947-48	1948-49	1949-50	1950-51
Western Colorado	202	---	4	41
Denver	---	---	---	---
Platte Valley	---	---	---	---
Arkansas Valley	315	192	50	337
San Luis Valley	---	---	---	---
Total	517	192	54	378

[1] Compiled from reports of the Fruit and Vegetable Inspection Service.
[2] For some crops the inspection district does not indicate the area of production.
* Denver and Platte Valley Districts are combined.

SEASON AVERAGE PRICES

Principal Commodities for Recent and Selected Earlier Years

(Dollars per unit)

CROP	Unit	1919	1929	1935	1939	1942	1945	1947	1948	1949	1950	195
Corn	Bushel	1.42	.71	.66	.62	.89	1.19	2.17	1.33	1.27	1.60	1.8
Oats	Bushel	.90	.47	.34	.36	.48	.66	1.04	.76	.70	.91	1.0
Barley	Bushel	1.20	.55	.44	.46	.63	.93	1.49	1.02	.90	1.14	1.3
Wheat, All	Bushel	2.02	.97	.90	.64	1.04	1.41	2.23	1.90	1.87	2.00	2.1
Rye	Bushel	1.30	.73	.52	.41	.56	1.19	2.17	1.25	1.00	1.13	1.5
Dry Beans[1]	100-lb. Bag	4.85	4.90	2.75	3.40	4.65	5.50	10.10	7.10	6.50	6.50	6.7
Field Peas[1]	100-lb. Bag	--	2.40	1.50	2.10	3.85	3.55	4.65	4.00	2.35	3.45	4.7
Potatoes	Bushel	1.70	1.14	.53	.60	1.15	1.21	1.69	1.59	1.38	1.04	1.7
Sugar Beets[2]	Short Ton	10.85	6.93	5.81	4.64	6.46	9.90	11.50	9.80	10.90	12.00	(
Grain Sorghum	Bushel	--	.81	.66	.56	.77	1.14	1.82	1.18	1.14	1.20	1.4
Hay, All	Ton	18.45	10.56	6.41	9.00	7.69	21.30	22.50	22.40	20.30	27.30	32.0
Broomcorn	Ton	100.00	106.00	47.00	97.00	179.00	249.00	280.00	300.00	220.00	371.00	425.0
Alfalfa Seed	Bushel	--	9.80	8.30	11.40	16.60	20.20	15.40	26.20	23.10	27.80	29.0
Sweet Clover Seed	Bushel	--	3.90	3.00	3.00	4.35	6.00	6.30	7.80	8.30	7.80	6.3
Apples, Commercial	Bushel	1.78	1.11	.69	.66	1.12	2.99	1.95	2.20	1.60	2.40	1.8
Peaches	Bushel	1.80	1.35	.80	.80	2.15	2.30	2.60	1.75	1.70	2.70	3.8
Pears	Bushel	2.20	1.50	.50	.75	1.90	2.00	2.00	2.75	1.70	2.55	2.3
Cherries, All	Ton	--	120.00	50.00	53.30	96.70	212.00	200.00	165.00	172.00	156.00	132.0
Truck Crops for Market												
Cabbage[4]	Ton	20.00	20.43	7.31	13.28	16.65	15.40	33.10	12.09	20.67	11.20	29.0
Cauliflower	Crate	--	.70	.55	.30	.65	.90	1.05	.85	.95	.75	1.3
Celery	½ Crate	--	.82	.76	2.32	2.75	3.70	3.30	1.80	1.85	1.75	1.8
Lettuce	Crate	3.00	1.25	.70	1.00	2.10	2.20	2.75	2.00	2.55	1.30	2.0
Onions	50-lb Sack	--	.54	.58	.29	.78	1.40	2.10	.80	1.35	.70	1.3
Tomatoes	Bushel	1.29	.95	.60	.53	.95	1.95	1.80	1.55	1.60	1.75	2.3
Livestock[5]												
Cattle and Calves	Head	58.50	55.30	16.30	34.90	54.00	61.30	90.20	118.00	134.00	125.00	168.0
Stock Sheep	Head	10.90	11.50	4.95	6.00	9.70	11.20	13.70	16.70	20.60	21.30	32.0
Hogs	Head	22.00	12.10	5.20	10.40	15.60	18.10	35.40	43.60	34.80	24.60	31.3
Chickens	Head	--	.75	.42	.60	.74	1.04	1.25	1.40	1.50	1.24	1.3
Eggs	Dozen	.45	.31	.24	.17	.29	.38	.42	.43	.44	.34	.3
Milk, Wholesale	100 lb.	3.20	2.15	1.60	1.40	2.25	3.05	4.58	4.89	4.38	4.22	4.

[1]Price applies to cleaned beans and peas.
[2]Price support payments are included. Government payments under the Sugar Act are not included.
[3]Not Available.
[4]Includes small quantity used for kraut.
[5]January 1, inventory value.

CARLOT SHIPMENTS OF COLORADO FRUITS AND VEGETABLES[1]

(Crop Season Shipments)

CROP OF	1940	1941	1942	1943	1944	1945	1946	1947	1948	1949	1950	195
FRUITS												
Apples	725	501	717	710	1,240	961	630	657	747	618	424	3
Peaches	2,409	1,801	2,011	2,609	2,760	3,141	2,455	2,720	2,510	2,650	1,615	4
Pears	82	114	135	264	63	328	43	200	126	111	168	1
Mixed Fruits	15	6	17	44	33	38	22	22	36	8	2	
VEGETABLES												
Potatoes	4,836	5,737	12,591	13,285	15,527	15,085	15,228	14,271	19,742	14,267	10,337	
Cabbage	112	227	787	1,122	1,209	901	844	1,015	588	988	325	3
Celery	45	43	59	130	136	163	134	125	118	95	58	
Onions	1,607	3,218	3,914	6,055	7,252	5,677	3,886	4,240	3,791	3,937	1,581	
Lettuce	391	357	371	503	441	621	523	632	460	464	291	3
Mixed Vegetables	1,554	2,243	3,222	5,152	5,453	4,921	4,398	4,122	2,956	3,205	2,199	2,1
Cauliflower	1,330	948	1,001	949	1,322	1,091	1,014	1,159	972	956	669	3
Cantaloups	1,610	827	512	567	761	759	498	868	450	329	114	
Honeydews	857	48	36	80	129	33	61	69	3	1	--	
Peas, Green	1,240	1,586	1,395	1,237	1,016	1,116	839	768	586	570	273	1
Carrots	16	22	67	232	50	94	19	45	61	36	*47	
Spinach	51	135	196	341	332	413	235	243	125	122	87	
Tomatoes	75	56	122	180	171	189	229	215	69	56	39	
Beans, String	28	9	4	3	12	--	11	1	2	3	4	

[1]Compiled from reports of the Fruit and Vegetable Division of the Market News Service.
[2]Season total not yet available.

ESTIMATED PRICE OF FARM PRODUCTS RECEIVED BY COLORADO FARMERS AS OF THE 15TH OF THE MONTH

Year	Jan.	Feb.	Mar.	April	May	June	July	Aug.	Sept.	Oct.	Nov.	Dec.
CORN (Cents per bushel)												
verage 935-39	77	77	77	79	80	79	81	82	83	76	67	66
945	104	103	103	100	102	110	113	113	112	115	113	113
946	113	115	117	118	138	143	172	166	166	169	142	130
947	121	125	157	162	160	187	205	218	241	225	225	245
948	251	187	205	209	206	206	203	188	177	141	134	136
949	137	128	130	133	129	132	138	130	131	126	119	112
950	114	118	121	131	141	144	151	149	149	146	149	151
951	156	160	160	162	169	169	170	172	172	176	182	188
OATS (Cents per bushel)												
verage 935-39	41	41	42	43	43	42	40	35	35	34	35	36
945	66	68	69	69	68	69	69	63	61	61	62	64
946	65	70	74	75	80	84	86	78	78	79	80	81
947	80	83	92	90	95	95	96	96	102	100	100	110
948	122	104	108	111	107	101	88	71	72	72	77	79
949	78	78	80	80	76	79	71	66	66	65	66	68
950	70	70	72	73	76	79	82	79	84	85	89	92
951	96	97	100	102	103	101	101	89	90	95	102	106
BARLEY (Cents per bushel)												
verage 935-39	55	57	57	57	57	54	47	44	48	48	47	49
945	89	93	95	92	90	94	91	85	83	90	96	99
946	101	104	110	114	119	122	135	114	118	120	116	116
947	113	104	123	131	130	137	135	132	155	148	154	173
948	182	144	166	160	159	143	116	99	96	98	102	106
949	104	100	104	100	95	92	85	80	86	86	87	89
950	90	89	92	94	98	98	100	102	111	113	114	118
951	123	127	127	126	130	124	123	114	121	127	136	140
WHEAT (Cents per bushel)												
verage 935-39	88	86	85	83	81	78	77	74	79	79	78	80
945	140	141	142	141	142	144	140	134	135	142	143	146
946	147	147	150	151	162	165	170	168	170	178	180	184
947	179	191	241	237	241	211	200	196	232	252	256	265
948	271	201	205	216	208	194	188	186	188	189	195	196
949	193	185	190	192	193	177	175	175	182	186	185	188
950	188	187	194	196	199	185	192	189	189	188	191	200
951	208	218	208	211	205	205	205	202	207	210	221	222
RYE (Cents per bushel)												
verage 935-39	61	60	60	60	59	56	52	50	54	52	52	53
945	91	92	92	92	94	102	102	105	113	122	136	130
946	132	154	154	166	164	135	135	135	166	185	185	195
947	200	223	280	255	245	245	222	199	227	229	232	232
948	232	180	203	204	201	175	157	130	122	122	132	124
949	124	117	111	105	107	100	100	102	102	100	97	97
950	98	98	100	100	105	101	103	102	105	105	109	111
951	130	138	139	144	150	150	155	145	143	150	155	160
GRAIN SORGHUMS (Dollars per 100 pounds)												
verage 935-39	1.25	1.35	1.47	1.48	1.59	1.55	1.42	1.22	1.26	1.09	.98	1.02
945	1.55	1.65	1.70	1.70	1.70	1.95	1.95	1.95	1.95	2.00	2.00	2.00
946	2.00	2.00	2.15	2.15	2.30	2.35	2.50	2.55	2.45	2.50	2.10	1.85
947	1.80	1.95	2.55	2.55	2.55	2.75	3.05	3.10	3.30	3.05	3.20	3.55
948	3.80	2.70	3.15	3.30	3.20	3.00	2.50	2.25	2.25	1.75	1.90	1.95
949	1.95	1.85	1.95	2.00	2.00	2.00	1.95	1.85	1.85	1.60	1.40	1.55
950	1.65	1.60	1.70	1.85	1.95	1.85	2.05	2.05	2.00	2.00	1.90	2.00
951	2.15	2.30	2.30	2.30	2.40	2.30	2.30	2.30	2.30	2.30	2.45	2.50
POTATOES (Cents per bushel)												
verage 935-39	69	68	68	74	76	91	99	63	59	54	64	62
945	150	150	160	160	155	160	180	110	105	110	110	110
946	130	125	135	135	140	150	150	95	110	100	110	105
947	105	115	130	140	160	160	165	125	135	150	175	180
948	195	205	210	215	230	230	190	135	145	145	160	165
949	170	175	180	195	195	200	200	130	145	130	145	135
950	130	135	130	150	155	160	160	130	100	85	90	90
951	100	115	115	110	120	135	130	135	135	150	185	205

ESTIMATED PRICE OF FARM PRODUCTS RECEIVED BY COLORADO FARMERS AS OF THE 15TH OF THE MONTH

BEANS, DRY
(Dollars per 100 pounds)

Year	Jan.	Feb.	Mar.	April	May	June	July	Aug.	Sept.	Oct.	Nov.	Dec
Average 1935-39	4.09	4.19	4.21	4.18	4.27	4.27	4.20	3.74	3.56	3.52	3.32	3.31
1945	6.00	6.00	6.00	6.00	5.90	5.90	5.90	5.90	5.60	5.50	5.50	5.55
1946	5.60	5.60	5.60	5.60	5.60	5.60	5.90	5.70	8.10	8.20	13.00[1]	13.90
1947	13.60	12.90	13.70	14.60	14.80	15.20	15.90	15.20	12.20	11.80	10.80	9.80
1948	9.70	7.80	8.10	8.50	8.60	8.30	8.00	7.00	6.70	7.00	7.00	7.20
1949	7.30	7.40	7.30	7.50	7.60	7.60	7.60	7.40	6.30	6.30	6.40	6.40
1950	6.50	6.70	6.70	6.60	6.60	6.70	6.80	6.80	6.20	6.30	6.30	6.40
1951	6.70	6.80	6.70	6.50	6.50	6.50	6.50	6.40	6.40	6.50	6.70	7.00

[1] Price ceilings off.

APPLES
(Dollars per bushel)

Year	Jan.	Feb.	Mar.	April	May	June	July	Aug.	Sept.	Oct.	Nov.	Dec
Average 1935-39	.87	.91	.86	.93	1.09	1.16	1.15	.80	.76	.71	.74	.79
1945	1.80	1.90	1.90	1.90	1.90	2.00	2.00	2.00	2.00	2.75	3.30	3.30
1946	3.50	3.80	3.80	3.80	3.80	3.80	4.25	2.30	2.30	2.25	2.25	2.25
1947	2.50	2.50	2.70	2.70	2.70	2.70	2.70	2.40	2.00	2.00	2.00	2.00
1948	1.80	1.50	1.50	1.50	1.50	1.50	1.50	1.50	2.00	2.25	2.25	2.25
1949	2.50	2.75	2.75	2.00	2.00	2.00	2.00	2.00	1.95	1.60	1.50	1.50
1950	1.60	1.75	1.80	1.80	1.80	1.80	1.80	2.25	2.00	2.50	2.50	2.50
1951	2.50	2.50	2.50	2.50	2.50	2.50	2.50	2.00	1.75	1.75	1.75	2.00

CHICKENS
(Cents per pound)

Year	Jan.	Feb.	Mar.	April	May	June	July	Aug.	Sept.	Oct.	Nov.	Dec
Average 1935-39	12.7	12.8	13.4	14.5	14.5	14.3	14.0	13.9	13.4	13.1	12.7	12.4
1945	21.3	22.0	23.4	23.8	24.4	26.6	26.6	26.3	25.3	22.0	22.6	20.7
1946	22.0	20.5	20.5	22.0	23.3	25.0	28.2	26.3	27.1	28.1	25.0	24.3
1947	24.0	22.5	24.9	28.6	28.8	28.2	27.4	28.0	28.2	27.0	25.8	24.0
1948	27.0	27.0	27.9	28.5	27.0	28.3	34.0	32.0	32.0	28.0	28.0	28.0
1949	30.0	30.0	29.0	29.0	29.0	31.0	31.0	29.5	27.1	26.5	24.5	24.0
1950	23.0	22.5	23.0	23.0	21.5	20.6	20.8	22.8	21.4	20.5	21.5	21.5
1951	22.4	23.4	26.3	29.0	29.7	28.4	26.6	24.8	24.2	24.4	22.1	25.0

EGGS
(Cents per dozen)

Year	Jan.	Feb.	Mar.	April	May	June	July	Aug.	Sept.	Oct.	Nov.	Dec
Average 1935-39	22.1	19.8	16.3	16.1	16.7	17.1	18.7	20.6	23.0	26.8	30.7	28.4
1945	38.9	33.0	31.3	31.6	32.7	34.7	36.6	39.7	40.0	40.0	45.9	47.4
1946	39.6	29.9	30.5	28.8	30.6	30.6	35.6	36.3	41.2	49.0	50.0	49.0
1947	38.0	34.3	36.0	36.7	36.5	37.1	43.0	46.0	49.3	52.0	54.0	58.0
1948	45.0	43.0	41.0	39.0	36.5	37.9	41.6	44.0	49.0	49.6	54.5	52.5
1949	48.0	45.0	39.0	38.0	39.0	39.8	42.5	45.9	49.0	53.5	52.8	42.5
1950	32.5	28.1	28.1	27.4	27.0	27.3	32.0	37.0	39.0	41.0	46.0	58.7
1951	38.7	38.6	40.0	39.0	41.2	41.2	46.0	49.0	55.0	58.0	60.0	54.0

TURKEYS
(Cents per pound—live weight)

Year	Jan.	Feb.	Mar.	April	May	June	July	Aug.	Sept.	Oct.	Nov.	Dec
Average 1935-39	16.2	15.6	15.3[1]	16.0[1]	16.0[1]	15.0[1]	15.3[1]	14.2	14.8	15.8	17.0	16.5
1945	35.0	35.0	33.0	33.0	33.0	33.0	33.0	33.0	33.0	33.0	33.0	33.0
1946	32.0	30.0	30.0	30.0	30.0	28.0	30.0	32.0	34.0	39.0	39.0	39.0
1947	34.0	29.0	29.7	32.0	32.0	32.0	32.0	32.0	32.0	32.0	35.0	39.5
1948	40.0	40.0	40.0	40.0	38.0	38.0	40.0	40.0	40.0	40.0	46.0	48.0
1949	47.0	45.0	43.0	43.0	40.0	40.0	40.0	38.0	35.0	35.0	36.0	37.0
1950	36.0	33.0	33.0	31.0	30.0	30.0	30.0	30.0	31.0	31.0	34.0	35.0
1951	38.0	36.0	36.0	35.0	35.0	35.0	35.0	35.0	35.0	40.0	40.0	40.0

[1] Three-year average (1935-37).
[2] Four-year average (1935-38).

HOGS
(Dollars per 100 pounds)

Year	Jan.	Feb.	Mar.	April	May	June	July	Aug.	Sept.	Oct.	Nov.	Dec
Average 1935-39	8.08	8.12	8.56	8.32	8.04	8.54	8.84	9.14	9.28	8.54	7.80	7.45
1945	13.80	14.00	14.00	14.00	14.00	14.00	14.00	14.00	14.00	14.00	14.00	14.00
1946	14.40	14.20	14.20	14.20	14.20	14.20	17.50	21.00	16.00	22.50	23.80	22.60
1947	22.00	24.50	26.50	24.50	23.00	23.00	23.00	24.50	27.00	27.50	26.00	26.00
1948	26.50	21.30	22.30	20.50	19.80	23.80	26.00	27.50	28.00	25.00	22.50	21.00
1949	20.00	20.00	20.50	19.00	18.50	19.50	20.50	19.50	20.50	18.50	16.00	15.00
1950	15.50	16.50	16.50	16.00	19.00	19.00	22.00	23.00	22.00	20.00	18.00	17.90
1951	19.90	22.20	21.60	21.00	20.50	21.50	21.50	21.50	20.50	20.80	18.30	17.30

ESTIMATED PRICE OF FARM PRODUCTS RECEIVED BY COLORADO FARMERS AS OF THE 15TH OF THE MONTH

Year	Jan.	Feb.	Mar.	April	May	June	July	Aug.	Sept.	Oct.	Nov.	Dec.
BEEF CATTLE (Dollars per 100 pounds)												
Average 1935-39	6.42	6.60	6.94	7.16	7.34	7.32	7.16	6.98	6.94	6.72	6.54	6.64
1945	11.90	12.50	13.50	13.70	14.50	15.20	14.30	13.30	12.30	11.90	11.80	11.20
1946	13.10	13.40	14.00	14.50	14.80	15.50	17.30	17.50	15.80	17.50	17.30	18.50
1947	18.50	17.50	17.90	18.60	19.00	20.00	21.00	21.20	21.50	21.50	21.50	22.50
1948	23.00	21.70	22.60	23.00	25.00	26.70	27.70	25.50	25.00	23.00	22.00	22.00
1949	21.00	19.50	22.00	22.30	22.90	22.50	22.00	20.50	21.50	20.00	20.50	20.50
1950	22.00	23.00	23.50	24.50	25.50	26.00	26.50	26.00	26.00	25.50	26.00	26.00
1951	27.80	29.80	31.00	32.20	32.20	32.00	31.60	31.00	31.20	30.30	29.50	30.00
VEAL CALVES (Dollars per 100 pounds)												
Average 1935-39	7.50	7.98	8.20	8.26	8.28	8.18	8.08	7.90	7.98	7.82	7.76	7.72
1945	12.40	12.90	13.00	13.80	14.50	15.10	14.80	14.10	13.50	13.10	13.10	12.50
1946	12.80	13.10	13.10	13.80	13.70	14.50	16.10	15.00	15.50	16.00	14.20	15.70
1947	15.70	16.80	18.20	18.20	18.40	20.30	20.60	20.00	19.60	19.00	19.10	19.40
1948	22.50	22.50	23.30	23.30	25.00	27.00	27.00	25.60	25.40	23.20	22.50	22.80
1949	23.00	23.00	24.50	25.50	26.00	24.50	22.50	21.50	22.00	20.50	20.50	21.70
1950	22.70	24.70	24.40	25.20	26.60	26.50	27.00	27.30	28.00	28.00	28.00	29.00
1951	30.50	32.00	33.00	33.50	33.50	34.00	33.50	33.00	34.00	32.50	31.50	31.00
SHEEP (Dollars per 100 pounds)												
Average 1935-39	3.87	4.13	4.30	4.61	4.49	4.23	4.17	3.59	3.64	3.45	3.44	3.57
1945	6.00	6.50	7.00	7.00	7.00	6.70	6.60	6.20	5.50	5.30	5.40	5.50
1946	5.50	5.70	6.20	6.30	6.20	6.80	7.50	6.50	7.30	7.90	7.20	7.20
1947	7.00	7.50	8.20	8.00	8.00	8.00	7.50	8.00	8.00	7.50	8.40	8.80
1948	10.00	10.00	10.00	10.00	10.50	9.70	9.80	10.00	9.50	8.20	8.40	8.80
1949	9.00	10.00	11.50	11.80	11.00	9.50	8.30	8.00	8.00	8.70	9.00	9.50
1950	9.90	10.20	11.80	11.80	10.50	9.00	9.50	11.50	12.50	13.00	14.00	14.00
1951	15.00	18.50	19.50	18.50	15.00	15.00	15.00	13.50	13.50	13.50	13.00	13.00
LAMBS (Dollars per 100 pounds)												
Average 1935-39	8.16	8.14	8.62	8.94	9.02	8.36	7.94	7.94	8.16	8.06	8.00	7.98
1945	12.50	13.50	14.50	15.00	14.80	14.00	14.00	13.50	12.50	12.00	12.00	13.00
1946	13.00	13.80	14.20	15.00	15.00	14.70	16.00	17.00	16.00	18.20	18.00	19.00
1947	20.00	20.00	22.00	21.10	20.70	22.00	22.00	22.00	22.80	20.50	21.50	22.00
1948	23.40	21.00	20.80	22.00	25.50	26.50	28.90	26.00	24.50	23.10	22.50	21.80
1949	22.60	22.60	26.00	26.20	26.50	24.50	23.50	22.00	22.30	22.30	22.20	21.00
1950	22.00	23.70	25.00	24.50	25.70	25.70	26.00	26.50	27.00	27.00	27.30	28.00
1951	30.00	34.40	36.00	35.00	32.50	32.50	31.50	31.20	31.50	31.80	30.40	29.60
MILK COWS (Dollars per head)												
Average 1935-39	46	48	49	50	52	50	49	50	51	51	51	51
1945	97	100	105	110	105	107	105	100	100	98	102	105
1946	105	110	114	115	115	120	128	128	128	128	128	131
1947	134	134	134	140	140	145	145	145	150	145	155	157
1948	170	160	170	167	175	175	180	185	195	190	195	190
1949	192	189	191	191	191	189	188	188	186	190	185	181
1950	184	190	195	200	200	197	203	203	205	210	220	230
1951	235	255	260	260	260	262	265	265	270	270	270	260
BUTTERFAT (Cents per pound)												
Average 1935-39	29	29	27	26	24	23	24	25	26	27	29	30
1945	50	50	50	49	49	49	49	49	49	49	49	50
1946	50	50	50	50	50	50	72	68	74	95	79	86
1947	67	64	71	64	60	61	68	74	87	66	80	87
1948	86	82	76	82	80	82	84	78	70	61	61	64
1949	64	64	62	60	58	58	56	60	60	61	64	66
1950	64	64	63	60	59	59	57	58	60	62	65	66
1951	72	72	70	67	70	70	68	68	68	71	73	76
WHOLE MILK (Wholesale) (Dollars per 100 pounds)												
Average 1935-39	1.74	1.69	1.60	1.53	1.44	1.42	1.49	1.55	1.65	1.72	1.79	1.77
1945	3.10	3.10	3.05	3.05	2.95	2.95	2.90	3.00	3.10	3.20	3.30	3.30
1946	3.30	3.25	3.15	3.05	3.05	3.25	3.85	4.10	4.25	4.35	4.60	4.60
1947	4.60	4.55	4.50	4.35	4.25	4.20	4.20	4.20	4.50	4.60	4.80	4.85
1948	4.95	4.90	4.85	4.55	4.20	4.25	4.60	4.60	5.00	5.10	4.85	4.85
1949	4.85	4.60	4.35	4.25	3.90	4.00	3.95	4.15	4.70	4.85	4.70	4.65
1950	4.50	4.30	4.25	3.90	3.70	3.65	3.90	4.10	4.60	4.90	4.70	4.85
1951	5.00	4.95	4.75	4.60	4.30	4.30	4.50	4.80	5.30	5.50	5.60	5.70

ESTIMATED PRICE OF FARM PRODUCTS RECEIVED BY COLORADO FARMERS AS OF THE 15TH OF THE MONTH

ALL HAY—BALED
(Dollars per Ton)

Year	Jan.	Feb.	Mar.	April	May	June	July	Aug.	Sept.	Oct.	Nov.	Dec.
1935	16.10	16.30	16.30	18.20	19.00	17.90	12.90	10.60	9.50	10.00	10.00	10.00
1936	10.00	9.80	9.50	9.00	8.90	8.60	9.80	12.50	12.80	12.00	12.00	11.30
1937	11.50	11.30	11.40	11.10	11.60	11.00	11.00	10.00	10.40	10.60	11.00	11.50
1938	10.70	10.10	11.00	11.60	10.80	10.50	9.60	9.10	9.10	9.20	9.70	9.40
1939	9.30	8.90	9.50	9.60	9.00	8.70	9.90	10.20	11.00	12.10	12.40	12.00
1940	12.20	12.40	12.00	11.70	11.70	10.60	10.60	11.10	11.90	11.40	11.20	11.50
1941	11.90	11.80	11.60	11.20	12.80	11.40	10.30	9.20	10.30	10.90	10.70	10.20
1942	9.60	10.00	10.40	10.70	11.50	11.00	11.40	11.10	12.00	12.30	12.90	13.50
1943	14.20	15.00	16.00	16.50	16.50	16.00	16.60	17.60	----	20.50	21.50	22.00
1944	23.00	23.60	23.30	24.00	25.00	23.00	20.80	19.30	20.00	20.70	22.00	22.20
1945	22.00	22.10	21.90	20.50	21.00	21.00	20.00	20.00	20.00	20.50	20.60	21.40
1946	22.00	22.00	22.00	22.00	21.50	22.30	23.30	23.80	25.00	25.50	25.50	26.00
1947	27.30	27.30	27.30	27.00	26.00	20.20	18.00	20.00	22.00	23.50	24.50	25.30
1948	23.30	23.00	21.50	22.00	21.80	21.80	19.70	18.30	20.00	20.40	21.40	21.90
1949	22.90	26.70	26.50	24.50	24.00	20.00	19.00	18.00	18.77	20.80	21.00	21.50
1950	21.60	20.80	20.40	20.70	20.70	20.40	23.40	24.50	27.50	27.50	29.00	29.00
1951	28.50	29.50	29.50	29.50	32.00	30.00	26.90	26.00	30.50	30.60	33.60	34.80
Average 1935-39	11.52	11.28	11.54	11.90	11.86	11.34	10.64	10.48	10.56	10.78	11.02	10.84

ALFALFA HAY—Baled
(Dollars per Ton)

Year	Jan.	Feb.	Mar.	April	May	June	July	Aug.	Sept.	Oct.	Nov.	Dec.
1935[1]	13.10	13.20	12.70	14.50	15.50	12.50	8.50	7.70	7.40	7.40	7.40	7.10
1936[1]	7.20	7.10	6.90	6.70	6.90	6.90	7.30	8.90	9.30	9.30	9.20	9.10
1937[1]	8.90	8.70	8.60	9.40	9.00	8.40	8.40	8.30	8.80	9.00	8.80	8.80
1938[1]	9.20	8.50	8.70	9.30	8.50	7.70	7.40	6.80	6.90	7.10	7.10	6.70
1939	9.40	8.90	9.40	9.40	9.10	8.80	9.50	10.30	10.00	12.00	12.00	12.20
1940	12.70	12.80	12.40	11.70	11.50	10.50	10.20	10.80	11.60	11.60	11.40	11.60
1941	12.20	11.80	11.50	11.80	12.40	10.60	10.00	9.90	10.50	10.40	11.00	10.90
1942	10.90	10.70	10.90	11.30	12.10	11.40	11.60	11.40	12.00	12.60	13.10	13.60
1943	14.10	15.00	15.10	16.30	17.10	17.00	17.60	18.40	----	21.30	22.70	23.10
1944	24.00	24.30	24.00	24.00	25.80	23.50	23.30	20.60	21.00	21.60	22.90	23.00
1945	23.00	23.20	22.60	21.20	21.70	21.70	20.50	21.00	21.00	22.00	22.20	22.80
1946	23.00	23.00	23.00	23.00	22.90	23.80	24.80	25.30	26.30	26.50	27.50	28.00
1947	29.00	28.50	28.50	28.00	27.50	21.00	18.40	20.00	22.20	23.50	24.50	25.80
1948	24.00	23.70	23.70	23.50	23.00	23.00	20.50	18.50	20.00	20.50	21.50	22.00
1949	23.00	27.00	26.50	24.50	24.00	20.00	18.50	17.50	18.50	20.50	21.00	21.50
1950	22.00	21.00	20.50	21.00	21.00	21.00	24.00	25.00	28.00	28.00	29.50	29.50
1951	28.50	30.00	30.00	30.00	33.00	30.00	25.00	25.00	30.00	31.00	35.00	36.50
Average 1935-39[1]	9.00	8.80	8.72	9.28	9.26	8.40	7.76	7.90	8.18	8.50	8.42	8.18

WILD HAY—Loose
(Dollars per Ton)

Year	Jan.	Feb.	Mar.	April	May	June	July	Aug.	Sept.	Oct.	Nov.	Dec.
1935	12.40	12.20	12.50	15.00	16.50	15.00	11.80	8.00	6.70	6.50	7.00	7.00
1936	6.50	6.20	6.40	6.00	5.70	5.50	6.50	8.30	8.70	8.90	8.00	7.40
1937	8.00	7.90	7.50	7.30	7.70	7.10	7.30	8.40	7.50	7.50	7.50	7.10
1938	6.80	6.40	7.50	8.00	7.70	7.50	7.00	6.30	6.00	6.20	6.70	6.20
1939	5.80	6.00	6.00	5.90	5.50	5.30	6.00	6.70	7.50	8.50	7.80	7.50
1940	8.00	8.00	7.70	7.30	7.10	6.10	5.80	6.10	7.00	7.30	7.70	7.80
1941	8.10	7.80	7.80	7.70	8.10	8.00	7.60	6.70	7.10	7.90	6.50	6.10
1942	6.10	6.50	7.20	7.20	7.70	6.90	6.90	6.70	6.80	7.20	8.00	7.60
1943	8.20	9.00	8.50	9.70	9.20	9.20	9.50	10.50	12.10	13.00	14.00	14.50
1944	15.50	15.80	15.50	16.20	15.50	15.00	14.00	13.80	13.50	14.00	13.50	13.50
1945	13.00	13.00	12.70	12.20	12.70	13.00	12.50	12.50	12.50	12.50	12.80	12.90
1946	12.90	13.00	13.00	13.00	12.50	13.00	14.00	14.00	14.50	14.50	15.00	15.50
1947	15.60	14.70	15.20	15.00	14.00	12.00	11.00	12.50	13.00	14.50	15.50	16.00
1948	15.00	15.00	15.00	15.00	15.00	15.00	13.00	12.00	13.50	14.00	15.00	15.50
1949[2]	23.00	26.50	26.00	24.50	24.00	21.00	19.50	18.00	19.50	21.50	21.00	21.50
1950[2]	21.00	20.00	20.00	20.00	20.00	19.00	22.00	23.00	26.00	26.00	27.50	27.50
1951[2]	27.50	27.50	27.50	28.50	30.00	29.00	30.00	28.00	32.00	30.00	31.00	32.00
Average 1935-39	7.90	7.74	7.98	8.44	8.62	8.08	7.72	7.54	7.28	7.52	7.40	7.04

[1] Prices received for these years, loose basis.
[2] Prices received for these years, baled basis.

FARM LABOR—FEDERAL CENSUS, APRIL 1, 1950
(Week Preceding Enumeration—Enumeration Period April 1 - May 30)

COUNTY	Family and/or Hired Workers		Farm Operators Working 1 or More Hours	Unpaid Members of Operator's Family		Hired Workers	
	Farms Reporting	Number of Persons	Number of Persons	Farms Reporting	Number of Persons	Farms Reporting	Number of Persons
Chaffee	190	393	185	92	162	25	46
Clear Creek	20	45	20	10	10	10	15
Eagle	174	451	166	77	149	49	136
Gilpin	35	55	30	25	25	--	--
Grand	167	386	154	72	80	70	152
Gunnison	226	606	202	63	93	127	311
Jackson	119	317	107	22	47	60	163
Lake	5	5	5	--	--	--	--
Moffat	326	808	297	139	212	107	299
Park	145	400	135	63	131	37	134
Pitkin	65	165	60	50	75	25	30
Rio Blanco	206	452	195	72	86	81	171
Routt	473	979	463	189	274	161	242
Summit	26	45	26	--	--	11	19
Teller	84	125	83	27	35	2	7
Total Northwest District	2,261	5,232	2,128	901	1,379	765	1,725
Boulder	1,161	2,261	1,116	557	820	200	325
Jefferson	1,199	2,428	1,078	529	730	200	620
Larimer	1,600	3,225	1,493	759	1,127	397	605
Logan	1,351	2,690	1,265	623	1,020	252	405
Morgan	1,281	2,868	1,227	683	1,017	425	624
Sedgwick	373	686	342	146	199	78	145
Weld	4,047	8,975	3,852	1,641	2,620	1,417	2,503
Total N. Central and N. E. District	11,012	23,133	10,373	4,938	7,533	2,969	5,227
Adams	1,663	3,255	1,566	696	907	661	782
Arapahoe	374	1,947	793	362	532	215	622
Cheyenne	284	622	271	147	231	67	120
Denver	71	232	71	20	25	21	136
Douglas	354	672	324	169	232	73	116
Elbert	691	1,501	661	374	660	118	180
El Paso	1,185	2,406	1,090	530	816	167	500
Kiowa	315	742	300	148	290	84	152
Kit Carson	946	2,020	889	535	913	149	218
Lincoln	651	1,143	619	238	372	105	152
Phillips	521	942	495	213	306	85	141
Washington	1,193	2,398	1,170	602	921	187	307
Yuma	1,356	2,591	1,309	668	1,027	157	255
Total East Central District	10,104	20,471	9,558	4,702	7,232	2,089	3,681
Archuleta	173	397	155	87	143	77	99
Delta	1,556	3,053	1,480	685	981	319	592
Dolores	211	365	196	72	102	35	67
Garfield	708	1,491	670	331	485	175	336
Hinsdale	31	53	31	15	20	1	2
La Plata	796	1,460	750	335	496	116	214
Mesa	2,308	3,931	2,156	821	1,107	407	668
Montezuma	820	1,389	775	332	478	109	136
Montrose	1,293	2,714	1,219	613	874	298	621
Ouray	104	226	99	60	85	19	42
San Juan	---	---	---	--	--	--	--
San Miguel	88	181	88	30	35	27	58
Total West Central and S. W. District	8,088	15,260	7,619	3,381	4,806	1,583	2,835
Alamosa	366	874	334	217	368	79	172
Conejos	815	2,096	746	377	571	310	779
Costilla	393	787	363	138	226	80	198
Mineral	6	13	6	5	5	1	2
Rio Grande	546	1,657	506	206	293	285	858
Saguache	285	894	262	151	238	116	394
Total South Central District	2,411	6,321	2,217	1,094	1,701	871	2,403
Baca	799	1,492	756	255	368	209	368
Bent	564	1,236	550	244	359	144	327
Crowley	428	873	406	222	289	56	178
Custer	198	450	182	110	202	46	66
Fremont	794	1,474	732	341	463	190	279
Huerfano	386	704	347	196	225	99	132
Las Animas	809	1,673	738	366	585	195	350
Otero	898	2,040	859	372	581	276	600
Prowers	957	1,869	944	343	528	248	397
Pueblo	984	2,311	915	420	665	267	731
Total Southeast District	6,817	14,122	6,429	2,869	4,265	1,730	3,428
State Total	40,693	84,539	38,324	17,885	26,916	10,007	19,299

FARM WAGE RATES—1940-1951

YEAR and MONTH		Per Month		Per Day		Per Hour	Index [1]
		With Board	Without Board	With Board	Without Board		
1940	January	28.00	44.00	1.40	1.95	--	122
	April	30.00	45.50	1.40	1.95	--	122
	July	32.00	47.50	1.55	2.15	--	123
	October	32.00	47.50	1.60	2.15	--	121
1941	January	30.00	45.50	1.50	2.05	--	130
	April	33.50	49.00	1.55	2.10	--	135
	July	38.50	54.00	1.95	2.55	--	149
	October	40.00	57.00	2.25	2.90	--	160
1942	January	40.00	56.00	2.05	2.65	--	168
	April	44.50	65.00	2.20	2.90	--	185
	July	51.00	72.00	2.60	3.40	--	200
	October	57.00	81.00	3.35	4.30	--	236
1943	January	60.00	83.00	3.30	4.10	--	252
	April	65.00	92.00	3.30	4.10	--	268
	July	71.00	96.00	3.50	4.40	--	270
	October	74.00	104.00	4.20	5.20	--	293
1944	January	72.00	103.00	3.70	4.60	--	298
	April	76.00	106.00	3.70	4.80	--	308
	July	88.00	117.00	4.15	5.30	--	332
	October	88.00	121.00	4.80	5.90	--	338
1945	January	88.00	119.00	4.40	5.40	--	354
	April	91.00	124.00	4.45	5.30	--	356
	July	100.00	131.00	4.70	5.70	--	365
	October	100.00	131.00	5.40	6.40	--	368
1946	January	91.00	124.00	4.60	5.70	--	364
	April	97.00	133.00	4.80	5.90	--	388
	July	100.00	137.00	4.80	5.90	.69	375
	October	104.00	141.00	5.50	6.30	.73	375
1947	January	100.00	137.00	5.10	6.20	.76	394
	April	105.00	144.00	4.95	6.00	.71	404
	July	109.00	146.00	5.20	6.40	.74	408
	October	109.00	150.00	5.60	7.00	--	412
1948	January	114.00	140.00	5.70	6.40	.90	430
	April	112.00	145.00	5.20	6.10	.80	428
	July	124.00	152.00	5.90	6.70	.80	451
	October	125.00	163.00	6.20	7.30	.84	447
1949	January	114.00	151.00	---	6.40	.80	445
	April	112.00	150.00	---	6.30	.80	433
	July	112.00	154.00	---	6.50	.77	428
	October	110.00	151.00	---	6.70	.79	417
1950	January	104.00	144.00	---	6.00	.77	420
	April	109.00	149.00	---	6.30	.75	422
	July	110.00	150.00	---	6.50	.76	423
	October	123.00	160.00	---	6.90	.81	434
1951	January	118.00	154.00	---	6.40	.83	458
	April	125.00	164.00	---	6.50	.80	456
	July	129.00	165.00	---	7.00	.84	467
	October	136.00	171.00	---	7.60	.89	476

[1] Based on average rate, 1910-14=100. Adjusted for seasonal variation.

SUMMARY OF MONTHLY AND ANNUAL PRECIPITATION FOR COLORADO [1]

CROP REPORTING DISTRICT NO. 1 (Northwest and Mountain Counties) [2]

Year	Jan.	Feb.	Mar.	Apr.	May	June	July	Aug.	Sept.	Oct.	Nov.	Dec.	Annual
945	.81	1.34	1.47	2.32	1.66	1.42	2.47	3.01	1.03	1.04	1.07	1.03	18.67
946	.65	.45	.82	1.54	1.64	.64	1.89	1.95	.61	2.18	1.74	.45	14.56
947	1.00	1.30	1.43	1.84	1.56	2.60	1.51	2.23	1.37	2.19	.86	.86	18.75
948	1.21	1.43	1.79	1.68	.72	1.46	1.29	1.20	.63	.66	1.26	2.03	15.36
949	1.16	.80	1.63	1.23	2.21	2.94	2.37	1.06	1.13	1.64	.26	.68	17.11
950	1.75	.78	.87	1.88	1.24	.47	1.55	.70	1.39	.32	1.37	1.31	13.64
951	1.49	1.10	.84	1.77	1.33	1.28	1.37	2.04	.57	1.54	1.29	3.69	18.31
Average 1900-45	1.15	1.28	1.52	1.70	1.48	1.09	2.03	1.91	1.46	1.22	.92	1.12	16.76

CROP REPORTING DISTRICT NO. 2 (Northeast Counties) [2]

945	.81	.57	.48	2.99	2.63	2.83	2.45	3.41	1.54	.89	.41	.46	19.47
946	.46	.24	1.14	1.10	3.00	1.35	2.10	2.20	1.50	1.72	2.75	.10	17.66
947	.43	.79	1.13	1.67	3.53	4.32	1.94	1.34	.74	2.50	.95	.45	19.79
948	1.16	.57	1.40	1.24	1.84	2.61	1.36	1.05	.56	.64	.74	.81	13.98
949	1.07	.27	1.90	1.24	3.65	4.96	1.75	1.16	.50	1.24	.06	.20	18.00
950	.62	.44	.44	2.19	2.51	1.24	1.96	.86	1.48	.20	.94	.30	13.18
951	.68	.57	.77	1.81	2.43	2.65	1.84	2.93	1.49	2.14	.50	1.07	18.88
Average 1900-45	.44	.70	1.20	2.41	2.51	1.81	2.22	1.83	1.48	1.20	.61	.67	17.03

CROP REPORTING DISTRICT NO. 6 (East Central Counties) [2]

945	.76	.34	.22	2.46	2.19	2.65	2.31	4.41	1.50	.50	.27	.08	17.69
946	.35	.19	1.51	1.09	2.89	1.56	3.41	2.74	1.00	1.37	3.21	.08	19.40
947	.34	.56	.73	1.81	4.60	3.50	2.42	2.55	.66	1.51	.44	.48	19.60
948	.76	.48	1.38	1.04	2.57	3.56	2.08	2.19	.37	.21	.51	.25	15.40
949	.83	.18	1.62	.98	3.24	4.20	2.73	2.26	.49	1.15	.09	.15	17.92
950	.27	.36	.42	1.10	1.48	1.18	3.58	2.13	2.06	.82	.26	.15	13.81
951	.53	.47	.44	1.60	2.52	3.35	2.27	2.01	1.36	1.38	.79	.52	17.24
Average 1900-45	.31	.49	.95	2.15	2.32	2.20	2.59	2.35	1.38	.96	.49	.52	16.65

CROP REPORTING DISTRICT NO. 7 (West Central and Southwest Counties) [2]

945	.82	1.18	1.75	1.73	.83	.61	1.28	1.97	.49	1.47	.55	1.30	13.98
946	.52	.30	1.36	1.78	1.59	.24	1.61	2.56	.95	2.07	1.65	.86	15.49
947	.67	.93	.92	1.04	1.81	1.85	1.03	3.24	1.24	2.70	.84	1.37	17.64
948	.74	1.97	2.10	1.21	.67	1.87	.95	1.88	.89	1.31	.72	1.61	15.92
949	2.90	1.03	1.60	1.25	1.55	2.18	1.65	.87	1.27	1.53	.48	1.14	17.45
950	1.86	1.13	.99	.95	.51	.56	1.60	.46	1.71	.18	.79	1.03	11.77
951	1.44	.90	.55	1.40	.98	.37	.85	2.04	.73	1.36	1.21	3.51	15.34
Average 1900-45	1.39	1.47	1.75	1.61	1.26	.88	1.69	1.94	1.79	1.54	1.07	1.31	17.61

CROP REPORTING DISTRICT NO. 8 (South Central Counties) [2]

945	1.19	1.20	2.44	2.18	.73	.38	1.40	2.52	.67	1.34	.34	.92	15.31
946	.59	.39	1.68	1.63	.89	.08	2.41	2.21	.83	1.97	1.63	.75	15.06
947	.94	.57	.50	1.51	1.48	1.40	1.27	2.92	1.67	1.52	.78	1.35	15.91
948	1.45	2.13	1.88	.89	1.50	1.42	.98	1.30	.50	1.18	.54	1.03	14.80
949	1.88	.99	1.29	1.06	1.59	1.74	2.23	1.03	1.16	.82	.29	.98	15.06
950	1.27	.79	.77	.62	.55	1.17	1.54	.71	1.24	.48	.84	.77	10.75
951	1.45	.81	1.06	1.59	.64	.16	.97	2.14	.16	.69	1.28	2.37	13.32
Average 1900-45	.87	1.03	1.33	1.24	1.04	.83	1.77	1.92	1.24	1.09	.82	.88	13.96

CROP REPORTING DISTRICT NO. 9 (Southeast Counties) [2]

945	.91	.47	.35	1.68	1.01	1.66	2.91	3.89	1.16	.76	.13	.27	15.20
946	.37	.39	1.66	1.26	2.45	1.00	1.88	3.21	.74	1.60	3.28	.07	17.91
947	.33	.52	1.06	1.67	3.51	2.02	2.33	1.86	.60	.58	.28	.95	15.71
948	1.16	1.04	1.88	.52	2.61	2.70	1.30	2.18	.62	.22	.45	.18	14.86
949	.77	.22	1.04	1.45	2.74	3.99	2.73	1.58	.58	.84	.15	.09	16.18
950	.17	.28	.22	.58	.85	1.52	3.47	1.92	1.65	.31	.16	.13	11.26
951	.73	.27	.73	1.00	2.62	2.13	1.40	2.41	.39	.73	.86	.36	13.63
Average 1900-45	.40	.68	.98	1.97	2.00	1.68	2.33	2.09	1.27	1.04	.61	.59	15.60

[1] Compiled from reports issued by the United States Weather Bureau.

[2] For counties included in each Crop Reporting District, see outline map on inside front cover.

LENGTH OF GROWING SEASON IN COLORADO [1]

COUNTY	STATION	Length of Record (Years)	No. of Days Between Killing Frosts			Range of Dates of Last Killing Frost in Spring and First in Fall	
			Average	Shortest	Longest	Spring	Fall
Northwest and Mountain District							
Chaffee	Buena Vista	35	109	78	150	April 19 to June 28	Aug. 29 to Oct. 2
Chaffee	Salida	40	113	68	177	April 28 to June 30	Sept. 3 to Nov.
Gunnison	Gunnison	12	77	35	130	May 13 to July 11	July 31 to Oct.
Jackson	Spicer	7	60	11	92	June 4 to July 12	July 11 to Sept. 1
Moffat	Craig	11	81	47	137	May 19 to July 12	Aug. 15 to Oct.
Moffat	Lay	41	80	30	168	April 7 to July 7	Aug. 11 to Sept. 2
Rio Blanco	Meeker	54	91	47	120	May 17 to July 13	Aug. 12 to Oct.
Routt	Hayden	31	95	52	154	May 1 to July 4	July 31 to Oct.
Routt	Steamboat Springs	8	55	4	121	June 10 to July 12	July 2 to Sept. 3
Teller	Victor	26	99	46	134	May 22 to July 8	July 13 to Oct.
North Central and Northeast District							
Boulder	Boulder	54	161	125	207	April 13 to June 13	Sept. 15 to Nov.
Boulder	Longmont	45	147	89	181	April 10 to June 16	Sept. 13 to Oct.
Larimer	Ft. Collins	56	144	94	181	April 10 to June 13	Sept. 7 to Oct.
Logan	Le Roy	44	155	100	184	April 13 to May 27	Aug. 25 to Oct.
Logan	Sterling	41	145	95	188	April 10 to June 12	Sept. 9 to Oct.
Morgan	Ft. Morgan	53	146	87	193	April 12 to June 30	Aug. 25 to Oct.
Sedgwick	Julesburg	36	145	94	187	April 15 to June 19	Sept. 15 to Oct.
Sedgwick	Sedgwick	36	147	126	175	April 10 to May 27	Sept. 9 to Oct.
Weld	Greeley	56	148	94	180	April 9 to June 13	Sept. 7 to Oct.
Weld	Grover	41	127	82	169	April 10 to June 30	Aug. 25 to Oct.
East Central District							
Cheyenne	Cheyenne Wells	55	154	120	182	April 5 to June 4	Sept. 9 to Oct.
Denver	Denver	70	164	110	204	Mar. 30 to June 6	Sept. 9 to Nov.
Douglas	Castle Rock	31	152	99	154	April 19 to June 10	Sept. 10 to Oct.
Elbert	Hamps	27	134	98	164	April 25 to June 10	Sept. 6 to Oct.
El Paso	Calhan	35	138	108	174	April 19 to June 6	Sept. 2 to Oct.
El Paso	Colorado Springs	56	149	112	194	April 16 to June 3	Sept. 4 to Oct.
El Paso	Monument	39	121	85	159	April 21 to June 19	Sept. 3 to Oct.
Kiowa	Eads	32	156	129	194	April 5 to June 5	Sept. 9 to Nov.
Kit Carson	Burlington	44	157	111	193	April 7 to June 4	Sept. 23 to Nov.
Lincoln	Arriba	29	141	94	172	April 21 to June 7	Sept. 6 to Oct.
Lincoln	Limon	41	143	105	172	April 19 to June 13	Sept. 9 to Oct.
Phillips	Holyoke	42	147	108	194	April 15 to June 6	Sept. 12 to Oct.
Washington	Akron	23	146	121	188	April 21 to June 5	Sept. 9 to Oct.
Yuma	Wray	52	129	114	179	April 11 to May 29	Sept. 12 to Oct.
West Central and Southwest District							
Archuleta	Pagosa Springs	19	75	37	138	May 20 to July 29	Aug. 4 to Oct.
Delta	Cedaredge	49	142	95	199	April 12 to June 13	Sept. 10 to Oct.
Delta	Crawford	14	137	111	171	May 3 to June 12	Sept. 14 to Oct.
Delta	Delta	55	147	94	199	April 7 to June 18	Sept. 11 to Oct.
Delta	Paonia	47	154	92	228	April 5 to June 17	Sept. 16 to Nov.
Dolores	Northdale	12	109	84	150	May 7 to July 12	Sept. 9 to Oct.
Garfield	Glenwood Springs	47	131	58	171	April 4 to June 13	Aug. 9 to Oct.
Garfield	Rifle	36	142	91	195	Mar. 5 to June 17	Sept. 9 to Oct.
La Plata	Durango	55	117	79	172	April 22 to June 26	Sept. 9 to Oct.
La Plata	Ft. Lewis	12	101	73	149	May 5 to June 29	Aug. 30 to Oct.
La Plata	Ignacio	36	108	69	150	April 24 to June 22	Aug. 28 to Oct.
Mesa	Collbran	50	124	78	165	April 23 to July 3	Sept. 8 to Oct.
Mesa	Fruita	49	154	115	201	April 3 to July 1	Sept. 9 to Oct.
Mesa	Grand Junction	59	190	136	235	Mar. 15 to May 19	Sept. 9 to Nov.
Mesa	Palisade	35	183	142	222	Mar. 19 to May 26	Sept. 9 to Nov.
Montezuma	Cortez	12	136	101	189	April 23 to June 18	Sept. 9 to Oct.
Montezuma	Dolores	14	129	109	151	May 4 to June 5	Sept. 19 to Oct.
Montezuma	Mancos	20	110	70	143	May 14 to July 6	Aug. 27 to Oct.
Montrose	Montrose	58	150	112	200	April 7 to June 13	Sept. 14 to Nov.
Montrose	Redvale	11	129	90	163	April 27 to June 13	Sept. 9 to Oct.
San Miguel	Norwood	12	102	80	144	May 20 to June 29	Sept. 9 to Oct.
South Central District							
Alamosa	Alamosa	12	103	73	144	May 9 to June 29	Aug. 30 to Oct.
Alamosa	Garnet	43	98	65	140	May 3 to July 7	Aug. 13 to Oct.
Conejos	Manassa	42	99	45	127	May 7 to June 20	Aug. 2 to Sept
Costilla	San Luis	30	108	68	128	May 16 to July 6	Sept. 5 to Oct.
Rio Grande	Del Norte	11	112	83	163	May 1 to June 28	Sept. 9 to Oct.
Rio Grande	Monte Vista	12	106	85	152	May 2 to June 23	Sept. 9 to Oct.
Saguache	Saguache	48	118	77	178	April 21 to June 26	Aug. 28 to Oct.
South Central District							
Baca	Two Buttes	47	168	124	205	April 8 to June 2	Sept. 17 to Nov.
Bent	Las Animas	58	161	123	224	Mar. 23 to June 1	Sept. 7 to Nov.
Custer	Westcliffe	43	95	3	131	May 5 to July 29	Aug. 1 to Oct.
Fremont	Canon City	58	166	124	207	Mar. 7 to June 2	Sept. 17 to Nov.
Huerfano	Huerfano	16	131	110	150	Mar. 7 to June 6	Sept. 21 to Oct.
Las Animas	Hoehne	34	147	73	201	April 18 to July 4	Sept. 10 to Nov.
Otero	Rocky Ford	58	164	113	221	Mar. 5 to June 2	Sept. 17 to Oct.
Prowers	Holly	46	167	134	202	April 2 to June 2	Sept. 17 to Oct.
Prowers	Lamar	55	167	135	193	April 3 to May 29	Sept. 17 to Oct.
Pueblo	Pueblo	62	172	131	218	Mar. 21 to June 2	Sept. 12 to Oct.

[1] Compiled from records of the United States Weather Bureau, including data through 1950.

LIVESTOCK

Summary of livestock numbers and value on farms January 1

	Number on Farms January 1			Value per Head January 1			Total Value January 1		
	1950	1951	1952	1950	1951	1952	1950	1951	1952
	Thousands			Dollars			Thousand Dollars		
All Cattle and Calves	1,800	1,890	2,117	125.00	168.00	177.00	225,000	317,520	374,709
Cows 2 Years Old for Milk[1]	192	186	186	195.00	240.00	264.00	37,440	44,640	49,104
Hogs and Pigs	338	318	312	24.60	31.20	25.60	8,315	9,922	7,987
Sheep and Lambs on Feed	545	435	625	20.00	30.00	31.00	10,900	13,050	19,375
Stock Sheep	1,237	1,237	1,299	21.30	32.40	34.10	26,348	40,079	44,296
Horses	121	111	102	30.00	27.00	31.00	3,630	2,997	3,162
Mules	4	4	4	44.00	35.00	45.00	176	140	180
Chickens	3,243	2,932	2,967	1.24	1.25	1.25	4,021	3,665	3,709
Turkeys	64	50	60	6.10	7.00	7.80	390	350	468
TOTAL VALUE							278,780	387,723	453,886
Cattle on Grain Feed Jan. 1[1]	206	229	300						
Calf Crop, Annual	694	758	---						
Lamb Crop, Annual	944	975	---						
Pig Crop, Annual	438	448	---						

[1] These figures included in all cattle and calves.

LIVESTOCK INVENTORY AND VALUE—JANUARY 1, 1952 and 1951

The total value of all livestock and poultry continued the increase during 1950 and 1951 which had been underway for a number of years. By January 1951 this aggregate value had increased to $387,723,000 and by January 1952 to $453,886,000. Both these figures were new record highs. The increases resulted from larger numbers as well as from larger per unit valuations for all species except hogs for which both number and value were lower on January 1, 1952, than a year earlier. The table above summarizes these data completely.

Cattle and Calves—The number of all cattle and calves on January 1, 1952, was at a record-high level. This increase resulted both from a record number of cattle and calves being placed in feed lots and from further increase in the number of stock cattle. The increase during 1951 was particularly significant because it occurred even though feed was scarce in some parts of the state and high priced throughout the territory. It was also significant because it followed a rather substantial increase in numbers during 1950. The record inventory as of January 1, 1952, is also significant in that it contained a record-high number of cows two years old and over being kept primarily for milking and breeding purposes and also contained a record number of one to two year old heifers being held for replacement. Both these figures indicate high potential calf crops during 1952 and subsequent years if this inventory is maintained. The cattle inventory alone was valued at $374,709,000 on January 1, 1952 and $317,520,000 on January 1, 1951. Milk cow numbers and values are included in the above values and references. The number of milking animals has been on the decline since 1934 and on January 1, 1952, totalled only 186,000 head. Even with this sharp decline in numbers, however, milk production has held up quite well due to a general uptrend in average production per cow and specialization in the dairy industry. Value per head of milk cows on January 1, 1952, was $264, a new record high and an increase from $240 on January 1, 1951. The data on age and sex classification of cattle, together with numbers for earlier years, is given elsewhere in this bulletin. A complete historical record of numbers of cattle together with other species is shown in the Colorado Agricultural Statistics 1948 and 1949, issued in January 1951.

Sheep and Lambs—Stock sheep numbers increased during 1951 for the first time since the decline in numbers began in 1942, and on January 1, 1952, the total was 1,299,000 head. A year earlier 1,237,000 stock sheep and lambs were on Colorado ranches and farms. The record-high inventory of stock sheep was attained on January 1, 1942 with 1,889,000 head. The number at the beginning of 1952 was still 31 percent below this record number. There is little indication that sheep numbers will again attain this high level because of restricted use of the forest and other public lands as well as the fact that cattle have proven a more profitable ranch enterprise. Farm flock numbers are increasing moderately, and it is evident that range sheepmen are endeavoring to place their flocks in better condition as revealed by holding of 220,000 ewe lambs for breeding purposes at the beginning of 1952. This was the largest number of ewe lambs held since 1942. The stock sheep inventory of January 1952 was valued at $44,296,000, an increase of over $4 million during 1951 and an increase of about $18 million from two years preceding. This value was the highest of record, but there has been substantial decline since that date.

Hogs and Pigs—Hog numbers have shown only moderate variation during recent years, but production declined moderately during 1950 and 1951. On January 1, 1952 numbers totalled only 312,000 head against 338,000 head two years earlier. Pig crops of 1950 and 1951 were both lower than in 1949 at 438,000 and 448,000 head respectively. In comparison with the value of cattle and sheep, hog values do not bulk large. The January 1952 inventory was valued at about $8 million, down about $1 million from the preceding January. Most Colorado hogs are produced in eastern Colorado but numbers are fairly large in parts of the San Luis Valley and the lower western valleys.

Horses and Mules—The draft horse is rapidly becoming the new "vanishing American." On January 1, 1952, only 102,000 total horses and colts were on farms and ranches, and approximately half these animals were saddle horses and cow ponies. The number declined 19,000 head or 16 percent during the two years 1950 and 1951, and the 1952 number was less than half that of only 10 years ago. The value of remaining horses continues at a low level, and the average for all horses and colts on January 1, 1952, was only $31 per head and the total inventory was valued at little over $3 million. Mule numbers total only 4,000 head and are of little present consequence in farm and ranch operations. Present numbers are only about 10 percent as large as a quarter of a century earlier.

Calf Crop—Calves born annually in Colorado beef and dairy herds have ranged between 600,000 and 700,000 head since 1941, but in several years the number has exceeded 700,000 head. One of these years was 1951 when births totalled 758,000 head and a record high number. This resulted from a large percentage of calves born in relation to the number of cows and heifers two years old and over on hand at the beginning of the year as well as the large number of such breeding animals. Considering the record inventory of cows of breeding age as of January 1952, indications are that the calf crop of this year will exceed any previous one.

Lamb Crop—The number of lambs saved in 1950 totalled 944,000 head. This total was only slightly larger than the 1949 crop, but marked the arrest of a downtrend in farm flock and range lamb production which started in 1943. An estimated 93 lambs per 100 ewes one year old or over was recorded for 1950. Although a smaller number of breeding ewes was estimated for 1951, a record high percentage of 97 lambs saved per 100 ewes resulted in an increase in the lamb crop over 1950 by more than 3 percent. The 1951 lamb crop totalled 975,000 head.

Lamb Feeding—During the late 1920's and early 1930's Colorado fed approximately 25 percent of the nation's drylot grain-finished lambs. Most of these animals were finished in the northern Colorado feeding area. This number declined rather rapidly until the early 1940's when the number became fairly stable at around the half million mark. On January 1, 1951, the number was the lowest in many years at 435,000 head, but on January 1, 1952 this number totalled 625,000 animals. The 1951 number turned a very good profit to feeders, but the 1952 numbers were placed in feed lots at high prices and marketed on a declining price level. Of the January 1, 1952 numbers 445,000 were in the northern Colorado area which covers the Fort Collins-Greeley section and the area extending northeast comprising the South Platte River Valley.

Cattle Feeding—In sharp contrast with the decline in numbers of lambs being fed, the number of cattle grain-finished in drylots for market has increased sharply in recent years and on January 1, 1951, 229,000 head of cattle and calves were being fattened. On January 1, 1952, this number set a new high record and totalled 300,000 head of which 260,000 head were in the northern Colorado area. The 1950-51 deal was a very profitable one, but the 1951-52 deal was less profitable and some feeders experienced significant losses. Many of these animals were placed in the feed lots at peak 1951 fall prices and were sold on a declining market. Difficulties were minimized in both seasons by the very favorable fall and winter weather. The northern Colorado area is particularly favored as a feeding section and further growth of this industry is indicated. Many new facilities have been built, some the best in the country. The area is advantageously located to the Denver, West Coast and Eastern fat cattle markets.

Wool—An average weight per fleece of 9.1 pounds in 1950 produced a total wool clip of 11,098,000 pounds. This was an increase of 10% over the small 1949 clip when an average fleece of 8.5 pounds yielded an aggregate production of 10,900,000 pounds. The 1950 crop grossed $6,215,000 to producers which compared with the $4,742,000 valuation for the 1949 clip. Although the number of sheep shorn declined from 1,215,000 head in 1950 to 1,200,000 head in 1951, a record high weight per fleece of 9.6 pounds produced a wool clip of 11,580,000 pounds in 1951, 4% above the 1950 clip and the largest crop produced since 1946. Producers received an average price of $1.02 for their 1951 wool and the total value of the crop was estimated at $11,812,000, 90% greater than the value of the 1950 crop.

Chickens and Eggs—The number of chickens (excluding broilers) produced on farms in Colorado dropped to 4,531,000 birds in 1950, 12 percent below the 1949 production of 5,144,000 birds. This represents the smallest production since 1935 and reflects the effect of higher cost of production without a corresponding increase in the value of the finished product. Of the chickens produced on farms in 1950, 3,399,000 were sold from the farm and 1,443,000 were eaten on the farms where produced. Eggs produced during 1950 totalled 425,000,000 compared with 400,000,000 in 1949. Chickens and eggs in 1950 provided a gross farm income of $15,692,000 compared with $19,609,000 in 1949. In 1951, Colorado farms produced 5,347,000 chickens, an increase of 18 percent over the low 1950 production and also exceeding all other years since 1947. 387,000,000 eggs were produced in 1951, and the gross farm income from chickens and eggs totalled $19,375,000.

The commercial broiler industry has expanded significantly in Colorado in recent years. Despite the somewhat less favorable chicken-feed ratio, 1,638,000 broilers worth $1,472,000 to producers were raised in 1950 as compared with 1,310,000 birds valued at $1,238,000 in 1949. Continued expansion of the broiler industry brought production in 1951 to 2,129,000 birds, 30 percent greater than the 1950 output. Gross valuation in 1951, including consumption in households of producers was $1,980,000.

Turkeys—Turkeys raised in Colorado during 1950 numbered 720,000 birds, 5 percent under 1949. Value of production was estimated at $4,562,000. No significant change in numbers of turkeys raised took place in 1951 when a total of 721,000 birds were produced. Value of production, however, increased by 10 percent to $5,452,000 due to a considerably higher value per bird.

ESTIMATED NUMBER ON FARMS JANUARY 1, 1947-1951

COUNTY	ALL CATTLE AND CALVES					COWS AND HEIFERS Over 2 Yrs. Old (Kept for Milk)				
	1947	1948	1949	1950	1951	1947	1948	1949	1950	1
Chaffee	9,460	9,580	7,970	6,880	7,140	1,330	1,150	1,010	930	
Clear Creek	540	410	390	420	470	90	70	80	70	
Eagle	16,440	16,810	17,140	17,176	15,610	1,380	1,160	1,060	970	
Gilpin	650	700	670	710	610	30	10	10	50	
Grand	15,950	15,880	16,050	17,670	18,030	1,270	1,100	1,070	950	
Gunnison	30,500	30,100	29,780	30,900	28,400	1,600	1,470	1,370	1,090	
Jackson	29,580	29,650	30,440	33,140	32,980	730	650	610	600	
Lake	1,510	1,730	1,390	1,690	1,500	310	230	210	120	
Moffat	16,740	17,810	16,730	17,470	18,040	1,510	1,270	1,110	980	
Park	18,040	19,040	19,510	22,320	16,860	1,340	890	820	570	
Pitkin	8,060	8,500	7,860	7,690	7,740	840	700	680	450	
Rio Blanco	24,320	25,750	25,030	26,360	28,310	1,290	1,040	870	790	
Routt	26,660	25,770	28,700	28,820	30,310	3,750	3,220	3,010	2,640	
Summit	3,600	3,390	3,430	3,420	4,120	290	290	190	160	
Teller	4,230	5,910	5,440	5,520	5,380	530	480	400	390	
Total Northwest District	**206,280**	**211,030**	**210,530**	**220,180**	**215,500**	**16,290**	**13,730**	**12,500**	**10,760**	1
Boulder	37,100	39,040	40,040	37,090	37,240	8,180	8,270	7,910	7,890	
Jefferson	18,070	17,860	19,060	19,240	18,830	6,040	5,210	5,280	5,010	
Larimer	56,920	57,150	55,990	56,140	57,070	8,100	8,040	8,010	8,270	
Logan	63,310	68,820	72,500	66,960	73,740	7,780	7,380	6,970	7,000	
Morgan	56,100	62,170	64,650	66,840	80,900	5,550	5,350	6,000	6,130	
Sedgwick	18,780	21,930	20,940	19,130	20,910	2,760	2,000	1,720	1,670	
Weld	180,820	205,250	210,380	230,100	257,720	24,020	23,120	23,560	25,960	2
Total N. Central & N. E. District	**431,100**	**472,220**	**483,560**	**495,500**	**546,410**	**62,430**	**59,370**	**59,450**	**61,930**	6
Adams	25,450	25,240	28,710	31,600	33,190	7,280	6,560	7,060	7,200	
Arapahoe	22,000	23,460	21,310	21,120	19,520	6,690	6,080	5,750	5,410	
Cheyenne	39,410	40,220	34,220	29,730	33,630	2,610	2,030	1,780	1,470	
Denver	----	----	----	----	----	----	----	----	----	
Douglas	20,870	21,700	21,970	21,990	19,910	3,020	2,970	2,860	3,440	
Elbert	45,950	46,490	45,410	44,000	42,560	6,600	6,680	6,390	6,220	
El Paso	45,900	46,010	47,610	44,580	40,410	9,260	8,740	8,450	8,290	
Kiowa	30,990	30,880	27,410	23,790	25,210	2,070	1,650	1,510	1,180	
Kit Carson	65,530	61,390	56,990	52,510	48,690	8,860	7,070	5,690	4,310	
Lincoln	55,300	55,570	51,440	49,460	47,820	4,550	4,180	3,530	3,040	
Phillips	15,080	15,620	15,430	14,600	15,220	2,900	2,490	2,120	2,310	
Washington	59,350	58,390	54,700	52,590	54,850	9,330	7,740	7,020	6,240	
Yuma	67,840	68,480	64,380	63,240	63,140	10,160	8,670	7,780	7,070	
Total E. Central District	**493,670**	**493,450**	**469,580**	**449,210**	**444,150**	**73,330**	**64,860**	**59,940**	**56,180**	
Archuleta	8,550	11,210	11,430	13,050	11,390	1,470	1,250	1,080	920	
Delta	32,070	32,700	32,690	30,590	30,350	5,760	5,870	5,450	5,700	
Dolores	3,480	3,240	3,070	3,810	3,980	480	380	260	340	
Garfield	32,330	32,650	33,680	32,770	30,960	3,290	3,160	2,970	3,100	
Hinsdale	3,340	3,380	3,350	2,870	2,780	120	140	130	100	
La Plata	19,240	18,790	20,230	21,000	20,810	5,400	4,780	4,740	4,340	
Mesa	44,360	44,810	46,520	49,290	45,880	7,010	6,910	6,700	7,090	
Montezuma	17,190	16,910	18,640	19,410	17,060	3,290	3,320	3,440	3,000	
Montrose	28,760	29,790	31,720	30,800	30,290	5,080	4,860	4,780	4,580	
Ouray	8,650	9,400	9,100	8,840	7,850	740	690	570	500	
San Juan	240	290	210	110	190	60	50	30	30	
San Miguel	6,750	6,190	5,720	5,850	4,960	790	750	600	370	
Total W. Central & S. W. District	**204,960**	**209,360**	**216,360**	**218,390**	**206,500**	**33,490**	**32,160**	**30,750**	**30,070**	
Alamosa	19,690	17,690	18,280	19,440	18,350	2,790	2,300	2,200	1,950	
Conejos	21,530	21,500	22,860	23,280	22,910	2,130	2,190	2,070	1,980	
Costilla	6,340	6,440	6,540	5,860	5,350	520	510	490	500	
Mineral	1,550	1,040	1,970	2,180	1,070	120	100	70	70	
Rio Grande	14,940	15,120	15,540	14,760	13,740	2,950	2,540	2,120	1,840	
Saguache	19,480	20,600	23,380	25,850	24,720	1,570	1,580	1,290	1,330	
Total S. Central District	**83,530**	**82,390**	**88,570**	**91,370**	**86,140**	**10,080**	**9,220**	**8,240**	**7,670**	
Baca	30,120	29,100	32,970	34,880	39,880	3,830	3,250	2,810	3,020	
Bent	34,230	37,100	35,200	30,530	31,170	2,130	1,980	1,860	1,890	
Crowley	16,790	19,760	18,320	17,650	18,770	1,870	1,470	1,520	1,400	
Custer	11,610	11,840	12,640	13,830	13,930	1,940	1,660	1,600	1,500	
Fremont	17,850	18,540	18,970	17,700	18,490	1,960	2,020	1,860	1,970	
Huerfano	20,960	23,570	25,670	23,780	23,080	1,730	1,690	1,790	1,900	
Las Animas	64,580	65,950	70,710	69,490	62,530	3,220	3,020	2,800	2,630	
Otero	48,300	54,330	48,520	42,300	34,940	3,450	3,330	3,010	3,060	
Prowers	31,710	34,310	31,890	32,230	38,200	2,720	3,010	2,840	2,990	
Pueblo	35,310	37,050	36,510	42,960	38,380	5,530	5,230	5,030	5,080	
Total Southeast District	**311,460**	**331,550**	**331,400**	**325,350**	**319,370**	**28,380**	**26,660**	**25,120**	**25,440**	
State Total	**1,731,000**	**1,800,000**	**1,800,000**	**1,800,000**	**1,818,070**	**224,000**	**206,000**	**196,000**	**192,050**	

LIVESTOCK ON FARMS, 1945-1952

(Estimated Number and Value January 1)

Year	COLORADO			UNITED STATES		
	Number	Farm Value		Number	Farm Value	
		Per Head	Total		Per Head	Total
	Thousands	Dollars	1,000 Dollars	Thousands	Dollars	1,000 Dollars
HORSES AND COLTS						
1945	190	42.00	7,980	8,715	64.90	565,363
1946	175	33.00	5,775	8,081	57.50	464,453
1947	161	35.00	5,635	7,340	59.30	435,405
1948	140	35.00	4,900	6,704	55.70	373,663
1949	129	30.00	3,870	6,096	52.50	320,184
1950	121	30.00	3,630	5,548	46.00	255,385
1951	111	27.00	2,997	4,993	43.50	217,116
1952	102	31.00	3,162	4,370	45.80	199,958
MULES AND MULE COLTS						
1945	9	75.00	675	3,235	134.00	433,776
1946	8	58.00	464	3,027	133.00	403,000
1947	7	64.00	448	2,789	141.00	392,197
1948	6	62.00	372	2,575	133.00	341,764
1949	5	54.00	270	2,402	116.00	279,635
1950	4	44.00	176	2,233	99.10	221,298
1951	4	35.00	140	2,074	81.60	169,270
1952	4	45.00	180	1,923	72.30	139,008
ALL CATTLE AND CALVES						
1945	1,843	61.30	112,976	85,573	66.90	5,721,771
1946	1,861	72.30	134,550	82,235	76.20	6,263,047
1947	1,731	90.20	156,136	80,554	97.50	7,857,732
1948	1,800	118.00	212,400	77,171	117.00	8,998,663
1949	1,800	134.00	241,200	76,830	135.00	10,382,090
1950	1,800	125.00	225,000	77,963	124.00	9,629,964
1951	1,890	168.00	317,520	82,025	160.00	13,160,665
1952	2,117	177.00	374,709	88,062	179.00	15,733,051
COWS AND HEIFERS, TWO YEARS OLD AND OLDER, KEPT FOR MILK						
1945	246	92.00	22,632	27,770	99.40	2,760,705
1946	236	105.00	24,780	26,521	112.00	2,977,083
1947	224	130.00	29,120	25,842	145.00	3,754,436
1948	206	167.00	34,402	24,615	164.00	4,038,230
1949	196	200.00	39,200	23,862	193.00	4,615,403
1950	192	195.00	37,440	23,853	177.00	4,218,617
1951	186	240.00	44,640	23,722	218.00	5,183,235
1952	186	264.00	49,104	23,407	250.00	5,854,600
HOGS AND PIGS						
1945	356	18.10	6,444	59,373	20.60	1,224,553
1946	303	22.10	6,696	61,306	24.00	1,468,450
1947	276	35.40	9,770	56,810	36.00	2,046,471
1948	304	43.60	13,254	54,590	42.90	2,339,776
1949	325	34.80	11,310	56,257	38.30	2,154,480
1950	338	24.60	8,315	58,852	27.20	1,597,900
1951	318	31.20	9,922	62,852	33.30	2,094,238
1952	312	25.60	7,987	63,903	29.90	1,910,126
STOCK SHEEP AND LAMBS						
1945	1,575	11.20	17,640	39,609	8.45	334,753
1946	1,465	12.20	17,873	35,525	9.57	340,125
1947	1,275	13.70	17,468	31,805	12.20	389,375
1948	1,262	16.70	21,075	29,486	15.00	441,562
1949	1,249	20.60	25,729	26,940	17.00	459,091
1950	1,237	21.30	26,348	26,182	17.80	466,228
1951	1,237	32.40	40,079	27,253	26.50	721,484
1952	1,299	34.10	44,296	27,841	28.00	778,671

LIVESTOCK ON FARMS JANUARY 1, BY CLASSES
CATTLE

Year	Total	Kept for Milk			Other Cattle				
		Cows 2 Years and Over	Heifers 1 to 2 Years	Heifer Calves	Cows 2 Years and Over	Heifers 1 to 2 Years	Calves	Steers 1 Year and Over	Bulls 1 Year and Over
	Thousands	Thousands	Thousands	Thousands	Thousands	Thousands	Thousands	Thousands	Thousands
1945	1,843	246	53	64	608	219	430	183	40
1946	1,861	236	54	58	622	207	424	220	40
1947	1,731	224	43	60	636	179	383	166	40
1948	1,800	206	45	56	637	185	423	208	40
1949	1,800	196	41	57	595	212	423	236	40
1950	1,800	192	45	61	615	211	421	212	43
1951	1,890	186	51	64	675	215	448	208	43
1952	2,117	186	55	64	732	225	493	315	47

SHEEP AND LAMBS

Year	All Sheep	On Feed	Stock Sheep					
			Total	Lambs		1 Year and Over		
				Ewes	Wethers and Rams	Ewes	Rams	Wethers
	Thousands	Thousands	Thousands	Thousands	Thousands	Thousands	Thousands	Thousands
1945	2,415	840	1,575	136	16	1,373	47	3
1946	2,270	805	1,465	146	13	1,263	40	3
1947	1,795	520	1,275	115	12	1,112	33	3
1948	1,937	675	1,262	135	13	1,079	32	3
1949	1,769	520	1,249	154	15	1,043	34	3
1950	1,782	545	1,237	168	16	1,015	35	3
1951	1,672	435	1,237	179	15	1,005	35	3
1952	1,924	625	1,299	220	15	1,025	36	3

HOGS

Year	Total	Under 6 Months	6 Months and Over	
			Sows and Gilts	Other
	Thousands	Thousands	Thousands	Thousands
1945	356	164	43	149
1946	303	155	42	106
1947	276	119	44	113
1948	304	155	46	103
1949	325	179	48	98
1950	338	183	47	108
1951	318	168	46	104
1952	312	172	39	101

SHEEP AND LAMBS ON FEED (ESTIMATED NUMBER JANUARY 1)
(By Sections of the State)

Year	Northern Colorado	Arkansas Valley	San Luis Valley	Western Slope	Miscellaneous Sections	State Total	U. S. Total
	Thousand Head	Thousand Head	Thousand Head	Thousand Head	Thousand Head	Thousand Head	Thousand Head
1945	695	95	10	15	25	840	6,911
1946	555	150	5	20	75	805	6,837
1947	390	65	5	20	40	520	5,693
1948	445	140	--	25	65	675	4,851
1949	350	130	--	30	10	520	4,003
1950	420	80	--	25	20	545	3,644
1951	325	75	--	20	15	435	3,382
1952	445	140	--	15	25	625	3,884

CATTLE ON GRAIN FEED FOR MARKET (ESTIMATED NUMBER JANUARY 1)
(By Sections of the State)

Year	Northern Colorado	Arkansas Valley	Western Slope	Other Sections	State Total	U. S. Total
	Thousand Head	Thousand Head	Thousand Head	Thousand Head	Thousand Head	Thousand Head
1945	140	12	2	6	160	4,411
1946	153	15	2	6	176	4,211
1947	145	12	2	2	161	4,322
1948	157	17	2	4	180	3,821
1949	175	22	2	3	202	4,540
1950	180	19	3	4	206	4,463
1951	200	22	3	4	229	4,598
1952	260	33	3	4	300	5,094

SHEEP AND LAMBS FED IN TRANSIT (EXCLUDING ANIMALS GRAZED IN TRANSIT),[1] 1938-51

(Compiled from Reports of the Colorado Tax Commission)

COUNTY	1938	1939	1940	1941	1942	1943	1944	1945	1946	1947	1948	1949	1950	1951
	(In Thousands of Head)													
Adams	4	9	4	14	25	6	19	18	11	8	3	2	2	7
Boulder	13	7	9	9	9	7	5	10	6	5	2	4	3	3
Jefferson	2	1	--	--	--	--	--	--	--	--	--	--	--	--
Larimer	152	164	179	123	155	163	146	132	116	102	110	92	76	63
Logan	40	47	24	32	41	25	29	41	31	8	12	7	9	4
Morgan	151	177	117	150	157	127	108	91	78	45	47	34	33	25
Sedgwick	4	3	3	2	5	6	4	3	10	4	5	3	3	3
Washington	2	5	7	4	7	3	1	2	2	1	1	2	--	--
Weld	352	339	327	285	354	327	330	347	244	192	228	171	210	158
TOTAL Northern Colorado Area	**720**	**752**	**673**	**623**	**756**	**678**	**645**	**656**	**508**	**372**	**410**	**315**	**338**	**262**
Baca	--	--	--	1	--	--	--	8	18	19	--	--	3	3
Bent	54	54	41	39	79	41	20	9	--	--	--	6	10	14
Crowley	--	1	1	2	1	--	3	1	4	3	--	--	--	5
Otero	48	47	37	42	35	27	23	10	26	8	20	12	12	15
Prowers	76	62	22	41	45	36	25	34	62	14	41	26	29	42
Pueblo	--	--	6	8	14	15	7	4	4	14	27	11	10	5
TOTAL Arkansas Valley Area	**178**	**164**	**107**	**133**	**175**	**120**	**78**	**66**	**114**	**57**	**88**	**55**	**64**	**84**
STATE TOTAL	**906**	**933**	**801**	**775**	**957**	**823**	**735**	**734**	**641**	**453**	**521**	**385**	**410**	**353**

CATTLE FED IN TRANSIT (EXCLUDING ANIMALS GRAZED IN TRANSIT),[1] 1938-51

(Compiled from Reports of the Colorado Tax Commission)

COUNTY	1938	1939	1940	1941	1942	1943	1944	1945	1946	1947	1948	1949	1950	1951
	(In Thousands of Head)													
dams	2	3	2	4	6	6	3	3	6	4	4	5	5	8
oulder	12	12	12	13	16	12	9	13	12	10	12	15	14	14
arimer	13	14	18	16	19	19	15	16	18	16	18	18	18	18
ogan	15	17	12	16	18	15	13	17	15	13	15	22	17	18
lorgan	13	13	12	17	19	20	18	16	19	18	23	25	32	37
edgwick	4	3	4	4	6	5	5	5	5	6	8	6	5	5
Vashington	1	1	2	1	2	1	1	1	3	--	1	1	1	1
Veld	57	58	70	72	80	87	92	83	83	82	108	117	139	158
TOTAL Northern Colorado Area	**117**	**122**	**133**	**147**	**167**	**169**	**159**	**157**	**163**	**152**	**191**	**210**	**232**	**263**
ent	1	1	--	1	1	1	1	1	--	--	--	5	4	2
rowley	2	2	2	2	2	2	3	2	3	2	2	1	3	4
tero	7	8	6	6	7	9	13	7	9	8	14	13	13	8
rowers	--	--	--	1	1	1	1	1	3	1	3	2	2	5
ueblo	--	--	--	1	1	--	1	1	2	3	3	4	4	3
TOTAL Arkansas Valley Area	**10**	**11**	**9**	**10**	**11**	**14**	**20**	**15**	**27**	**16**	**22**	**26**	**27**	**25**
STATE TOTAL	**129**	**135**	**145**	**158**	**182**	**191**	**184**	**174**	**196**	**174**	**221**	**244**	**265**	**294**

[1] These totals do not include all animals fattened for market. The purpose of this table is to show e principal counties in which feeding is done. For data on total numbers fed see page 80. The state ıd district totals here shown include animals fed in a few counties in some areas of the state for hich county totals are not given in this table.

ANIMALS SLAUGHTERED IN UNITED STATES
(Calendar Year Totals)

Year	CATTLE		CALVES		SHEEP AND LAMBS		HOGS	
	Federally Inpected	Total[1]	Federally Inspected	Total[1]	Federally Inspected	Total[1]	Federally Inspected	Total[1]
	Thouands	Thousands	Thousands	Thousands	Thousands	Thousands	Thousands	Thousand
1945	14,531	21,694	7,020	13,657	21,218	24,639	40,960	71,891
1946	11,402	19,824	5,841	12,176	19,884	22,788	44,394	76,115
1947	15,524	22,404	7,933	13,726	16,667	18,706	49,116	74,001
1948	12,994	19,177	6,907	12,378	15,343	17,371	47,615	70,869
1949	13,222	18,765	6,449	11,398	12,136	13,780	53,032	74,997
1950	13,103	18,624	5,850	10,504	11,739	13,244	56,964	79,263
1951	11,879	17,100	4,985	8,913	10,056	11,418	62,054	85,581

ANIMALS SLAUGHTERED IN COLORADO[2]
(Calendar Year Totals)

Year	CATTLE		CALVES		SHEEP AND LAMBS		HOGS	
	Number Slaughtered	Total Live-weight	Number Slaughtered	Total Live-weight	Number Slaughtered	Total Live-weight	Number Slaughtered	Total Live-weight
	Head	1,000 Pounds	Head	1,000 Pounds	Head	1,000 Pounds	Head	1,000 Pounds
1946	411,000	(3)	52,100	(3)	984,000	(3)	711,000	(3)
1947	463,000	429,817	62,900	20,670	752,000	74,385	665,000	174,060
1948	401,000	381,476	15,421	51,100	984,000	97,751	536,000	137,580
1949	442,000	428,630	44,500	14,566	638,000	62,586	682,000	169,558
1950	490,000	488,023	40,600	13,795	668,000	68,070	743,000	184,184
1951	493,000	493,326	24,000	8,689	452,000	47,463	811,000	201,003

[1] Includes animals slaughtered on farms. [2] Excludes farm slaughter. [3] Not available.

MEAT ANIMALS—FARM PRODUCTION, VALUE AND INCOME, 1945-1951
CATTLE AND CALVES

Calendar Year	Calf Crop (calves born)		In-shipments[1]	Marketings[2]		Farm Slaughter Cattle and Calves	Net Production (cattle & calves)		Marketings[3]	Cash Receipts	Value o Home Consumption
	% of Cows 2 Yrs. Plus	Number		Cattle	Calves		Amount	Value			
		1,000 Head	1,000 Head	1,000 Head	1,000 Head	1,000 Head	1,000 Pounds	1,000 Dollars	1,000 Pounds	1,000 Dollars	1,000 Dollars
1945	80	683	331	753	153	22	505,470	64,002	715,220	91,437	855
1946	80	686	309	836	198	25	499,315	78,717	794,590	127,102	1,169
1947	88	757	393	767	232	21	512,975	101,906	743,040	149,803	1,340
1948	81	683	410	850	154	22	536,360	127,173	824,620	197,438	1,625
1949	84	664	438	875	131	20	552,810	117,078	857,180	182,932	1,384
1950	86	694	461	844	136	20	588,600	148,697	844,555	214,915	1,699
1951	88	758	532	821	150	20	641,615	197,181	831,820	257,831	2,083

SHEEP AND LAMBS

Calendar Year	Lambs Saved		In-shipments[1]	Marketings[2]		Farm Slaughter Sheep and Lambs	Net Production (sheep & lambs)		Marketings[3]	Cash Receipts	Value of Home Consumption
	% of Ewes 1 Yr. Plus	Number		Sheep	Lambs		Amount	Value			
		1,000 Head	1,000 Head	1,000 Head	1,000 Head	1,000 Head	1,000 Pounds	1,000 Dollars	1,000 Pounds	1,000 Dollars	1,000 Dollars
1945	88	1,208	1,130	184	1,987	22	105,888	13,994	193,063	24,064	174
1946	94	1,187	850	244	1,976	21	104,681	16,705	198,726	29,566	198
1947	94	1,045	960	96	1,530	20	90,660	19,352	143,640	29,347	236
1948	90	971	861	121	1,629	21	86,006	19,669	155,044	34,033	279
1949	93	970	785	138	1,400	15	87,428	19,281	138,298	29,763	209
1950	93	944	670	126	1,397	17	88,958	21,812	139,618	34,262	266
1951	97	975	890	107	1,305	13	91,961	27,792	130,546	39,910	263

HOGS AND PIGS

Calendar Year	Pig Crop (Pigs Saved)			In-shipments[1]	Marketings[2]	Farm Slaughter	Net Production	Marketings[3] Pounds	Cash Receipts	Value of Home Consumption
	Spring	Fall	Annual Total							
	1,000 Head	1,000 Head	1,000 Head	1,000 Head	1,000 Head	1,000 Head	1,000 Pounds	1,000 Pounds	1,000 Dollars	1,000 Dollars
1945	236	174	410	1	345	79	102,620	91,670	13,373	2,350
1946	248	124	372	1	288	80	92,904	73,344	12,771	2,917
1947	226	169	395	1	267	64	87,337	69,237	17,830	3,479
1948	245	198	443	1	311	64	96,500	79,420	19,383	3,132
1949	273	202	475	--	351	56	102,315	86,715	16,895	2,204
1950	256	182	438	1	359	55	99,128	88,188	16,791	2,076
1951	260	188	448	2	355	57	98,746	87,166	18,326	2,372

[1] Shipped in from points outside the State and purchased at the Denver Stockyards.
[2] Shipped to points outside the State and to the Denver Stockyards, plus animals slaughtered by loca butchers and at small killing plants within the State.
[3] Live weight.

NUMBER OF FARMS REPORTING SPECIFIED CLASSES OF LIVESTOCK ON HAND FEDERAL CENSUS, APRIL 1, 1950

COUNTY	Number of Farms Reporting							
	Cattle, Calves or Both	Horses, Mules or Both	Sheep, Lambs or Both	All Hogs and Pigs	Bred Sows and Gilts	Chickens	Turkeys	Milk Cows
Chaffee	172	144	41	109	74	159	16	142
Clear Creek	14	17	---	8	1	14	4	9
Eagle	209	207	78	118	59	191	57	190
Gilpin	17	19	1	2	---	10	---	17
Grand	161	164	26	49	18	128	8	148
Gunnison	191	188	18	50	8	131	8	167
Jackson	122	126	33	26	7	86	---	113
Lake	13	16	3	2	---	7	---	11
Moffat	264	280	93	73	40	242	48	215
Park	167	161	11	43	7	103	2	130
Pitkin	81	88	27	56	38	71	15	74
Rio Blanco	189	219	58	78	41	166	39	159
Routt	428	447	120	171	96	385	34	393
Summit	34	34	3	15	4	20	---	31
Teller	96	96	3	25	4	77	4	69
Total Northwest District	**2,158**	**2,206**	**515**	**825**	**397**	**1,790**	**235**	**1,868**
Boulder	998	561	67	414	226	1,010	53	899
Jefferson	877	650	74	354	140	1,015	55	709
Larimer	1,392	721	231	572	270	1,384	92	1,280
Logan	1,288	814	36	710	384	1,230	38	1,176
Morgan	1,135	697	79	681	356	1,131	36	1,006
Sedgwick	380	197	9	198	128	348	14	312
Weld	3,639	1,647	338	1,521	651	3,463	173	3,285
Total N. Central & N. E. District	**9,709**	**5,287**	**834**	**4,450**	**2,155**	**9,581**	**461**	**8,667**
Adams	888	638	76	473	267	1,182	61	775
Arapahoe	561	366	42	299	140	603	19	455
Cheyenne	331	249	21	162	83	295	12	256
Denver	25	28	---	3	---	65	2	15
Douglas	333	302	10	102	46	316	17	286
Elbert	743	584	36	322	177	665	39	625
El Paso	987	738	50	465	224	941	63	867
Kiowa	295	197	13	168	87	317	11	244
Kit Carson	913	621	47	594	333	842	37	738
Lincoln	590	431	33	331	178	554	37	499
Phillips	458	207	27	272	166	445	18	405
Washington	1,081	714	84	669	419	989	39	905
Yuma	1,296	955	63	819	538	1,195	33	1,127
Total East Central District	**8,501**	**6,030**	**502**	**4,679**	**2,658**	**8,409**	**388**	**7,197**
Archuleta	195	215	74	141	91	195	42	176
Delta	1,308	1,030	149	770	354	1,343	101	1,222
Dolores	122	76	14	56	21	150	8	100
Garfield	665	599	156	372	194	642	125	619
Hinsdale	25	25	2	2	---	14	---	19
La Plata	729	628	187	423	225	716	98	671
Mesa	1,529	1,191	227	956	432	1,783	155	1,416
Montezuma	749	540	124	363	172	742	75	641
Montrose	1,155	977	289	789	413	1,166	107	1,051
Ouray	114	113	17	43	18	107	3	103
San Juan	---	---	---	---	---	---	---	---
San Miguel	96	86	19	51	26	96	11	86
Total West Central & S. W. District	**6,687**	**5,480**	**1,258**	**3,966**	**1,946**	**6,954**	**725**	**6,104**
Alamosa	369	258	180	216	138	360	46	343
Conejos	644	547	343	494	335	614	92	529
Costilla	256	266	97	293	227	326	17	205
Mineral	7	8	1	---	---	1	---	4
Rio Grande	478	391	312	288	204	414	40	423
Saguache	273	231	161	147	106	259	57	249
Total South Central District	**2,027**	**1,701**	**1,094**	**1,438**	**1,010**	**1,974**	**252**	**1,753**
Baca	733	514	18	444	222	710	28	624
Bent	463	316	135	337	207	501	17	407
Crowley	385	217	23	304	184	390	7	334
Custer	185	191	19	87	33	156	7	160
Fremont	527	371	30	280	119	655	43	458
Huerfano	380	381	97	284	185	376	27	319
Las Animas	769	712	69	434	196	749	71	597
Otero	798	435	95	584	360	842	30	695
Prowers	809	504	164	543	345	807	20	699
Pueblo	796	603	49	515	232	901	55	684
Total Southeast District	**5,845**	**4,244**	**699**	**3,812**	**2,083**	**6,087**	**305**	**4,977**
State Total	**34,927**	**24,948**	**4,902**	**19,170**	**10,249**	**34,795**	**2,366**	**30,566**

LIVESTOCK ON FARMS AND RANCHES—FEDERAL CENSUS, APRIL 1, 1950
(Number on Farms and Ranches April 1, 1950)

COUNTY	Horses and Mules	All Cattle and Calves Over 3 Months Old	Cows		All Hogs and Pigs Over 4 Months Old	Sows and Gilts for Farrowing Spring 1950	Turkeys 4 Months Old and Over	Turkeys Raised in 1949	
			Total Including Heifers that have Calved	Milk Cows				Farms Reporting	Number
Chaffee	991	5,513	3,546	785	839	368	93	33	695
Clear Creek	196	406	125	45	95	10	3	---	---
Eagle	1,826	15,677	8,485	837	656	166	253	52	642
Gilpin	127	329	215	55	5	---	---	---	---
Grand	1,896	14,892	8,638	794	145	65	32	19	471
Gunnison	2,408	28,082	16,523	857	146	23	24	11	198
Jackson	3,105	31,222	16,874	517	61	21	---	2	18
Lake	139	608	333	95	6	---	---	---	---
Moffat	2,741	15,224	8,924	804	321	109	240	45	818
Park	1,503	19,752	10,973	452	89	10	4	4	69
Pitkin	911	5,441	2,936	368	293	160	54	20	395
Rio Blanco	2,555	25,256	13,343	675	379	164	225	34	705
Routt	3,613	26,061	13,300	2,237	654	261	252	42	780
Summit	411	3,332	1,953	145	30	11	---	1	3
Teller	652	4,420	2,734	311	40	5	14	6	291
Total Northwest District	**23,074**	**196,215**	**108,902**	**8,977**	**3,759**	**1,373**	**1,194**	**269**	**5,085**
Boulder	2,311	32,226	12,091	7,198	3,520	1,029	253	86	122,507
Jefferson	2,632	17,214	10,003	4,614	1,835	438	2,509	109	89,199
Larimer	3,338	49,494	20,592	7,754	4,200	1,109	772	117	14,058
Logan	3,223	60,725	20,825	6,484	4,479	1,457	158	37	2,655
Morgan	2,325	55,444	14,050	5,783	5,552	1,869	202	46	40,168
Sedgwick	612	15,345	5,364	1,346	1,752	606	91	13	2,030
Weld	5,269	171,560	52,999	24,130	9,232	2,473	855	186	53,523
Total N. Central & N. E. District	**19,710**	**402,008**	**135,924**	**57,309**	**30,570**	**8,981**	**4,840**	**594**	**324,140**
Adams	1,912	28,913	12,543	6,594	16,672	3,387	283	76	8,095
Arapahoe	1,416	19,252	12,060	4,968	1,382	459	151	50	38,104
Cheyenne	1,284	24,671	13,442	1,086	858	268	66	11	288
Denver	55	317	135	88	38	---	44	2	13
Douglas	1,435	19,532	11,120	3,089	386	164	44	42	18,160
Elbert	2,252	39,529	20,752	5,861	2,216	529	196	50	2,854
El Paso	3,337	38,697	22,169	7,663	4,302	1,004	252	88	7,512
Kiowa	1,004	19,313	11,167	825	1,160	257	54	14	130
Kit Carson	2,538	44,162	22,611	3,901	4,306	1,412	237	23	1,002
Lincoln	1,830	45,274	22,566	2,363	2,671	753	192	40	6,798
Phillips	601	12,204	6,463	2,027	2,165	864	82	20	427
Washington	2,826	47,103	25,863	4,943	5,149	1,923	1,403	42	34,386
Yuma	3,465	53,108	31,609	6,082	5,836	2,242	176	51	41,068
Total East Central District	**23,955**	**392,075**	**212,500**	**49,490**	**47,141**	**13,262**	**3,180**	**509**	**158,837**
Archuleta	1,258	9,942	4,834	740	780	275	230	43	1,199
Delta	4,006	27,123	14,045	4,905	3,972	1,052	490	132	9,599
Dolores	262	1,914	1,405	219	204	74	58	5	46
Garfield	3,920	29,426	15,416	2,662	3,260	754	705	112	7,245
Hinsdale	401	2,111	1,244	85	3	---	---	---	---
La Plata	3,351	19,090	10,550	3,680	2,240	732	638	127	3,500
Mesa	4,600	44,364	24,787	6,304	4,693	1,187	680	186	13,680
Montezuma	2,535	16,507	9,752	2,564	1,607	456	441	102	3,696
Montrose	4,733	27,220	15,806	3,942	4,868	1,341	589	110	7,826
Ouray	807	7,605	4,093	418	204	56	12	13	218
San Juan	---	---	---	---	---	---	---	---	---
San Miguel	477	4,206	2,047	295	386	84	53	10	128
Total West Central & S. W. District	**26,350**	**189,508**	**103,979**	**25,814**	**22,217**	**6,011**	**3,896**	**840**	**47,137**
Alamosa	1,641	16,095	9,491	1,651	2,389	793	228	67	3,169
Conejos	2,215	19,457	12,518	1,614	8,527	1,660	407	87	1,191
Costilla	895	4,341	2,597	458	2,520	930	131	30	413
Mineral	94	988	569	32	---	---	---	---	---
Rio Grande	1,880	12,996	7,840	1,429	5,391	1,787	159	47	781
Saguache	2,008	23,734	14,198	1,016	1,834	637	316	50	796
Total South Central District	**8,733**	**77,611**	**47,213**	**6,200**	**20,661**	**5,807**	**1,241**	**281**	**6,350**
Baca	1,921	31,862	18,667	2,304	3,069	742	118	24	1,120
Bent	1,535	26,873	15,784	1,504	3,644	1,023	77	57	32,845
Crowley	819	15,759	8,735	1,180	2,880	825	42	28	26,760
Custer	1,230	11,225	6,875	1,207	613	155	54	10	1,629
Fremont	1,437	15,577	9,470	1,703	1,118	382	255	60	9,662
Huerfano	1,891	20,300	12,155	1,494	1,372	599	113	36	9,698
Las Animas	3,949	64,626	37,658	2,322	1,609	499	327	73	5,344
Otero	1,559	32,127	14,255	2,648	5,890	1,698	133	88	52,237
Prowers	2,027	28,718	16,284	2,073	5,614	1,662	178	48	28,787
Pueblo	2,941	38,106	17,445	4,539	3,100	881	413	92	9,985
Total Southeast District	**19,309**	**285,173**	**157,328**	**20,974**	**28,909**	**8,466**	**1,710**	**516**	**178,067**
State Total	**121,131**	**1,542,590**	**765,846**	**168,764**	**153,257**	**43,900**	**16,061**	**3,009**	**719,616**

LIVESTOCK ON FARMS AND RANCHES—FEDERAL CENSUS, APRIL 1, 1950

(Number on Farms and Ranches April 1, 1950)

COUNTY	All Sheep and Lambs	All Ewes		Sheep and Lambs Shorn in 1949		Wool Shorn in 1949		Chickens 4 Months Old and Older	Chickens Sold in 1949
	Number	Farms Reporting	Number	Farms Reporting	Number	Pounds	Weight Per Fleece	Number	Number
Chaffee	7,629	37	4,058	29	4,576	42,660	9.3	9,512	6,272
Clear Creek	---	--	---	--	---	---	--	2,844	8,061
Eagle	58,837	70	45,899	65	50,646	375,156	7.4	9,789	1,827
Gilpin	8	1	4	1	4	30	7.5	320	250
Grand	8,480	21	7,714	20	8,661	42,865	4.9	5,034	1,671
Gunnison	6,177	17	5,591	13	5,228	38,571	7.4	4,129	935
Jackson	24,716	31	23,103	27	22,625	182,150	8.1	2,314	501
Lake	592	2	550	2	300	1,950	6.5	167	200
Moffat	151,312	90	140,934	90	149,193	1,200,376	8.0	12,582	4,759
Park	12,948	11	12,450	6	9,711	96,643	10.0	3,349	1,669
Pitkin	8,235	24	5,698	22	5,909	48,116	8.1	3,115	1,109
Rio Blanco	42,964	58	41,434	55	43,922	364,156	8.3	7,882	1,912
Routt	24,047	111	21,283	106	23,832	197,611	8.3	25,343	18,457
Summit	498	3	417	4	372	3,082	8.3	481	105
Teller	7	3	5	1	2	18	9.0	3,688	6,225
Total Northwest District	**346,450**	**479**	**309,140**	**441**	**324,981**	**2,593,384**	**8.0**	**90,549**	**53,953**
Boulder	3,653	62	1,555	47	3,204	24,683	7.7	103,594	195,326
Jefferson	4,910	67	3,341	40	2,702	25,152	9.3	98,330	556,070
Larimer	46,408	169	19,948	142	16,557	133,839	8.1	122,918	92,541
Logan	5,780	34	3,750	19	1,255	11,974	9.5	118,288	43,526
Morgan	15,552	63	7,249	46	8,607	55,012	6.4	100,786	44,361
Sedgwick	1,554	7	1,152	4	649	5,240	8.1	33,466	15,760
Weld	89,411	246	37,035	187	20,813	159,340	7.7	249,299	131,288
Total N. Central & N. E. District	**167,268**	**648**	**74,030**	**485**	**53,787**	**415,240**	**7.7**	**826,681**	**1,078,872**
Adams	15,162	68	11,031	49	10,823	86,872	8.0	96,685	144,735
Arapahoe	11,115	40	8,305	31	8,934	71,972	8.1	65,161	274,590
Cheyenne	7,896	15	6,301	8	3,879	34,852	9.0	26,257	6,289
Denver	---	--	---	--	---	---	--	12,658	34,392
Douglas	678	10	368	8	318	2,713	8.5	19,670	15,364
Elbert	11,224	30	9,552	25	8,652	66,252	7.7	53,400	22,752
El Paso	6,011	46	4,552	37	6,579	52,890	8.0	89,317	149,474
Kiowa	2,600	9	815	5	2,921	21,792	7.5	26,111	7,880
Kit Carson	16,312	36	9,448	28	9,363	93,981	10.0	74,682	23,085
Lincoln	5,861	30	4,476	30	9,273	70,873	7.6	47,785	18,471
Phillips	3,719	22	1,271	21	2,054	16,696	8.1	52,256	22,661
Washington	15,746	75	11,347	62	11,156	90,079	8.1	111,693	43,610
Yuma	4,164	57	2,791	42	2,004	17,409	8.7	121,823	42,627
Total East Central District	**100,488**	**438**	**70,257**	**346**	**75,956**	**626,381**	**8.2**	**797,498**	**805,930**
Archuleta	14,268	73	12,830	58	13,694	102,543	7.5	8,172	3,208
Delta	45,264	132	32,983	106	33,722	291,640	8.6	67,259	36,961
Dolores	6,005	13	5,729	6	6,225	58,879	9.5	5,139	720
Garfield	69,617	137	47,574	126	50,638	424,659	8.4	31,611	16,094
Hinsdale	820	2	781	2	824	5,959	7.2	315	---
La Plata	41,275	176	33,074	161	32,047	269,230	8.4	44,571	21,937
Mesa	53,445	192	42,602	167	44,472	371,370	8.4	82,372	41,127
Montezuma	27,892	111	21,553	100	20,741	169,047	8.2	32,860	12,703
Montrose	142,217	256	104,515	192	101,962	823,233	8.1	62,004	29,389
Ouray	5,527	16	5,069	15	5,278	49,444	9.4	4,449	1,937
San Juan	---	--	---	--	---	---	--	---	---
San Miguel	19,973	18	13,614	20	16,952	141,256	8.3	4,549	1,654
Total West Central & S. W. District	**426,303**	**1,126**	**320,324**	**953**	**326,555**	**2,707,260**	**8.3**	**343,301**	**165,730**
Alamosa	45,757	167	26,439	169	26,357	245,126	9.3	20,506	7,713
Conejos	118,549	315	75,941	278	74,410	730,207	9.8	27,934	4,550
Costilla	20,821	89	14,232	81	14,673	129,092	8.8	12,154	1,553
Mineral	22	1	20	1	22	187	8.5	24	---
Rio Grande	155,998	298	91,431	289	89,138	900,578	10.1	21,196	9,702
Saguache	97,278	151	64,750	160	66,225	608,786	9.2	13,036	5,426
Total South Central District	**438,425**	**1,021**	**272,813**	**978**	**270,825**	**2,613,976**	**9.7**	**94,850**	**28,944**
Baca	5,099	15	4,865	7	3,377	22,242	6.6	50,319	12,718
Bent	31,377	99	18,868	97	23,218	203,235	8.8	45,470	33,282
Crowley	3,563	16	2,337	9	1,958	17,018	8.7	27,739	15,316
Custer	3,420	18	2,771	14	2,553	23,288	9.1	7,151	3,950
Fremont	3,423	27	2,701	19	3,896	31,204	8.0	41,891	32,579
Huerfano	20,090	83	14,567	69	15,172	121,296	8.0	16,968	7,987
Las Animas	15,665	67	14,274	52	15,696	115,956	7.4	34,198	13,000
Otero	22,293	81	13,629	57	10,948	94,419	8.6	56,134	39,269
Prowers	44,316	113	22,839	101	30,307	314,995	10.4	73,483	36,016
Pueblo	29,245	42	13,076	34	19,519	169,490	8.7	63,903	83,827
Total Southeast District	**178,491**	**561**	**109,927**	**459**	**126,644**	**1,113,143**	**8.8**	**417,256**	**277,944**
State Total	**1,657,425**	**4,273**	**1,156,491**	**3,662**	**1,178,748**	**10,069,384**	**8.5**	**2,570,135**	**2,411,373**

VALUE OF ANIMALS SOLD ALIVE IN 1949—FEDERAL CENSUS, APRIL 1, 1950

COUNTY	Cattle, Hogs, Sheep, Horses and Mules Sold Alive	Cattle and/or Calves Sold Alive	Cattle, Excluding Calves Sold Alive		Calves Sold Alive	
	Dollars	Number	Number	Dollars	Number	Dollars
Chaffee	609,036	3,767	1,974	265,277	1,793	162,975
Clear Creek	23,335	153	105	16,078	48	2,668
Eagle	2,085,701	7,882	5,879	962,645	2,003	180,807
Gilpin	15,635	128	57	8,868	71	5,946
Grand	1,127,722	6,142	4,648	771,195	1,494	166,737
Gunnison	2,576,385	14,178	11,360	1,788,679	2,818	287,573
Jackson	2,009,109	13,030	10,076	1,411,297	2,954	295,780
Lake	62,204	615	410	47,128	205	12,254
Moffat	2,906,152	7,011	4,642	646,685	2,369	207,251
Park	1,279,495	9,110	5,539	858,923	3,571	283,558
Pitkin	511,118	2,953	2,441	346,880	512	44,788
Rio Blanco	2,076,895	9,836	8,413	1,174,133	1,423	136,697
Routt	2,278,056	111,531	9,011	1,441,904	2,520	270,117
Summit	161,391	1,205	702	115,493	503	39,597
Teller	357,482	3,044	1,821	261,589	1,223	91,801
Total Northwest District	**18,079,716**	**190,585**	**67,078**	**10,116,774**	**23,507**	**2,188,549**
Boulder	6,013,902	29,729	25,586	5,248,727	4,143	222,077
Jefferson	1,756,049	11,112	7,866	1,285,514	3,246	201,315
Larimer	9,086,561	38,191	31,659	6,213,570	6,532	467,747
Logan	11,920,723	60,854	53,628	10,632,601	7,226	629,918
Morgan	9,590,407	46,558	40,853	7,390,443	5,705	485,306
Sedgwick	2,437,510	12,635	9,732	1,917,081	2,903	297,417
Weld	40,911,765	188,194	168,903	34,771,281	19,291	1,391,378
Total N. Central and N. E. District	**81,716,917**	**387,273**	**338,227**	**67,459,217**	**49,046**	**3,695,158**
Adams	6,169,746	26,166	20,637	4,087,109	5,529	333,739
Arapahoe	1,671,083	11,178	6,615	1,101,054	4,563	286,590
Cheyenne	2,408,140	17,630	11,569	1,773,305	6,061	517,418
Denver	48,055	276	226	43,790	50	2,520
Douglas	1,657,713	12,354	7,699	1,180,514	4,655	435,427
Elbert	3,748,478	26,890	18,459	2,712,147	8,431	726,393
El Paso	4,315,666	28,284	17,944	3,019,385	10,340	801,657
Kiowa	1,613,240	12,049	7,716	1,083,856	4,333	376,388
Kit Carson	4,018,837	27,683	20,138	2,816,130	7,545	673,854
Lincoln	4,277,257	30,603	18,920	2,792,343	11,683	1,071,044
Phillips	1,600,198	9,567	5,657	878,120	3,910	391,328
Washington	4,518,070	30,386	21,085	3,057,518	9,301	830,376
Yuma	4,411,929	31,263	18,324	2,705,351	12,939	1,086,464
Total East Central District	**40,458,412**	**264,329**	**174,989**	**27,250,622**	**89,340**	**7,533,198**
Archuleta	1,217,765	6,272	5,478	861,763	794	72,037
Delta	3,881,637	16,454	12,662	1,992,395	3,792	312,335
Dolores	231,917	1,166	626	78,608	540	53,916
Garfield	3,468,037	16,840	13,536	1,983,647	3,304	291,223
Hinsdale	170,588	1,174	1,024	146,268	150	13,246
La Plata	1,943,159	10,323	6,823	929,005	3,500	289,521
Mesa	4,483,360	24,144	17,163	2,573,720	6,981	531,918
Montezuma	1,429,005	8,051	5,505	776,455	2,546	209,745
Montrose	4,132,527	14,876	10,382	1,452,737	4,494	358,793
Ouray	608,195	3,671	2,825	401,664	846	95,581
San Juan	------	----	----	------	----	----
San Miguel	732,185	2,637	2,079	288,923	558	50,253
Total West Central and S. W. District	**22,298,375**	**105,608**	**78,103**	**11,485,185**	**27,505**	**2,278,568**
Alamosa	1,701,553	7,364	5,157	761,366	2,207	176,802
Conejos	3,049,356	12,619	8,191	1,117,242	4,428	407,713
Costilla	1,033,336	4,409	3,810	554,946	599	54,901
Mineral	34,228	298	288	32,768	10	850
Rio Grande	3,654,675	8,500	4,683	669,116	3,817	396,379
Saguache	2,603,381	9,562	5,207	966,117	4,355	443,926
Total South Central District	**12,076,529**	**42,752**	**27,336**	**4,101,555**	**15,416**	**1,480,571**
Baca	3,007,674	22,426	13,514	1,963,530	8,912	820,550
Bent	4,377,622	21,773	15,259	2,620,935	6,514	581,093
Crowley	1,733,448	10,340	7,206	1,112,972	3,134	260,049
Custer	1,168,549	8,320	4,643	779,898	3,677	314,894
Fremont	1,237,341	9,472	5,546	761,436	3,926	313,179
Huerfano	1,936,181	13,696	9,154	1,202,967	4,542	395,429
Las Animas	5,398,769	41,488	25,884	3,884,980	15,604	1,292,426
Otero	5,793,569	27,042	23,147	4,658,669	3,895	293,526
Prowers	4,427,461	20,340	15,635	2,525,280	4,705	411,801
Pueblo	3,719,367	24,548	15,848	2,290,044	8,700	713,429
Total Southeast District	**32,799,981**	**199,445**	**135,836**	**21,800,711**	**63,609**	**5,396,376**
State Total	**207,429,930**	**1,189,992**	**821,569**	**142,214,064**	**268,423**	**22,572,420**

VALUE OF ANIMALS SOLD ALIVE IN 1949—FEDERAL CENSUS, APRIL 1, 1950

COUNTY	Hogs and Pigs Sold Alive		Sheep and Lambs Sold Alive		Horses and Mules Sold Alive	
	Number	Dollars	Number	Dollars	Number	Dollars
Chaffee	2,623	84,069	4,663	93,112	89	3,603
Clear Creek	124	4,430	------	------	4	159
Eagle	1,450	38,244	50,082	902,072	65	1,933
Gilpin	15	643	2	28	9	150
Grand	311	9,004	9,189	171,866	216	8,920
Gunnison	293	9,056	28,017	486,585	203	4,492
Jackson	73	2,666	14,793	295,727	108	3,639
Lake	1	62	250	2,500	10	260
Moffat	755	25,516	131,890	2,021,622	168	5,078
Park	195	4,792	9,011	128,652	173	3,570
Pitkin	1,002	21,723	5,090	93,881	96	3,846
Rio Blanco	1,481	45,109	39,842	709,320	103	11,636
Routt	1,757	59,425	28,382	491,005	185	15,605
Summit	20	347	302	5,819	5	135
Teller	103	3,243	------	------	34	849
Total Northwest District	**10,203**	**308,329**	**321,513**	**5,402,189**	**1,468**	**63,875**
Boulder	8,790	313,929	8,518	189,165	195	40,004
Jefferson	5,951	178,819	3,445	67,360	249	23,041
Larimer	9,877	350,196	91,859	2,027,917	616	27,131
Logan	11,686	399,714	11,635	237,068	413	21,422
Morgan	13,849	478,665	42,438	954,099	417	11,894
Sedgwick	4,614	145,031	4,687	76,031	52	1,950
Weld	20,026	682,078	171,075	4,021,168	864	45,860
Total N. Central and N. E. District	**74,793**	**2,548,432**	**333,657**	**7,572,808**	**2,806**	**171,302**
Adams	25,225	1,171,072	32,410	554,391	585	23,435
Arapahoe	3,885	137,615	7,890	141,785	105	4,039
Cheyenne	2,220	82,802	1,916	30,773	181	3,842
Denver	46	1,745	------	------	----	----
Douglas	1,111	29,455	289	6,815	88	5,502
Elbert	5,877	201,103	6,571	101,834	186	7,001
El Paso	9,105	331,997	7,965	140,970	370	21,657
Kiowa	2,402	67,527	4,834	83,295	86	2,174
Kit Carson	11,636	352,279	8,422	163,778	385	12,796
Lincoln	6,469	223,346	10,511	179,577	290	10,947
Phillips	6,975	271,042	3,127	56,828	74	2,880
Washington	12,220	447,717	9,174	170,380	407	12,079
Yuma	15,682	529,223	3,387	61,869	808	29,022
Total East Central District	**102,853**	**3,846,923**	**96,496**	**1,692,295**	**3,565**	**135,374**
Archuleta	2,053	53,233	13,273	228,969	91	1,763
Delta	15,511	505,349	51,581	1,057,500	320	14,058
Dolores	514	15,164	5,024	83,975	11	254
Garfield	8,446	351,969	46,883	827,135	491	14,063
Hinsdale	14	289	562	10,710	5	75
La Plata	7,199	201,051	26,004	513,398	145	10,184
Mesa	16,061	474,585	52,338	885,182	413	17,955
Montezuma	4,883	110,517	18,749	322,116	349	10,172
Montrose	17,211	483,395	110,425	1,825,137	415	12,465
Ouray	662	19,112	5,337	90,099	65	1,739
San Juan	----	------	------	------	----	----
San Miguel	835	27,082	17,088	364,369	71	1,558
Total West Central and S. W. District	**73,389**	**2,241,746**	**347,264**	**6,208,590**	**2,376**	**84,286**
Alamosa	6,193	177,784	30,798	577,864	189	7,737
Conejos	13,899	433,953	65,004	1,081,836	322	8,612
Costilla	5,247	184,250	12,833	236,618	66	2,621
Mineral	----	------	28	550	2	60
Rio Grande	16,536	588,469	100,685	1,995,710	125	5,001
Saguache	6,302	160,807	46,647	1,028,211	136	4,320
Total South Central District	**48,177**	**1,545,263**	**255,995**	**4,920,789**	**840**	**28,351**
Baca	5,701	180,950	2,220	36,224	159	6,420
Bent	9,676	370,448	46,022	797,908	340	7,238
Crowley	7,344	263,459	4,885	92,673	130	4,295
Custer	1,169	34,650	1,957	35,979	43	3,128
Fremont	4,384	116,733	2,201	40,948	135	5,045
Huerfano	3,679	110,027	14,371	224,383	155	3,375
Las Animas	4,114	92,426	8,367	105,029	605	23,908
Otero	14,741	487,183	19,856	347,285	251	6,906
Prowers	14,294	500,397	58,643	976,348	489	13,635
Pueblo	8,287	305,528	19,811	389,445	736	20,921
Total Southeast District	**73,389**	**2,461,801**	**178,333**	**3,046,222**	**3,093**	**94,871**
State Total	**382,804**	**12,952,494**	**1,533,258**	**28,842,893**	**14,148**	**578,059**

VALUE OF DAIRY AND POULTRY PRODUCTS SOLD IN 1949—FEDERAL CENSUS, APRIL 1, 195

COUNTY	All Dairy Products Sold	Whole Milk		Cream		Poultry and Poultry Products Sold	Chickens Sold	Egg: Sold
	Value	Gallons	Value	Pounds Butterfat	Value	Value	Value	Valu
Chaffee	108,525	182,523	82,432	46,163	26,093	31,624	7,564	20,70
Clear Creek	11,238	14,944	9,381	3,068	1,857	25,042	11,602	13,42
Eagle	64,616	76,266	39,222	39,963	25,367	19,943	2,115	15,54
Gilpin	4,127	9,354	3,653	758	474	664	291	37
Grand	44,019	63,005	23,675	32,184	20,344	9,497	2,078	4,97
Gunnison	54,966	94,260	33,850	33,779	21,116	6,863	1,215	4,65
Jackson	20,918	20,311	6,180	24,050	14,693	2,493	727	1,76
Lake	45,948	125,460	45,702	360	246	410	260	15
Moffat	36,151	43,745	14,022	37,285	22,054	29,538	5,868	20,32
Park	18,208	19,228	7,743	17,196	10,430	6,245	2,561	3,33
Pitkin	21,061	12,211	3,796	26,368	17,265	7,097	1,407	3,70
Rio Blanco	33,689	49,292	16,253	31,121	17,436	14,664	2,492	9,20
Routt	202,319	443,709	137,758	106,023	64,546	77,506	24,317	49,92
Summit	5,504	3,476	1,186	6,652	4,318	538	157	33
Teller	32,910	53,705	23,765	15,634	9,145	17,338	8,157	7,23
Total Northwest District	**704,199**	**1,211,489**	**448,618**	**420,604**	**255,384**	**249,462**	**70,811**	**155,65**
Boulder	1,572,919	4,255,316	1,535,337	63,919	37,123	1,284,231	193,064	385,88
Jefferson	1,138,609	2,894,698	1,102,187	56,055	35,626	1,540,039	524,482	448,36
Larimer	1,316,168	3,532,271	1,235,607	130,880	76,923	470,970	91,203	297,08
Logan	542,508	944,820	317,023	361,347	225,377	340,897	41,878	283,20
Morgan	530,264	1,299,609	406,646	214,806	123,618	518,084	40,333	201,77
Sedgwick	83,833	34,117	10,624	118,158	73,017	100,938	15,480	74,88
Weld	4,216,003	11,508,324	4,016,170	351,760	199,038	950,003	138,633	490,62
Total N. Central and N. E. District	**9,400,304**	**24,469,155**	**8,623,594**	**1,296,925**	**770,722**	**5,205,162**	**1,045,073**	**2,181,83**
Adams	1,407,865	3,683,970	1,360,042	76,917	47,233	438,250	146,288	237,59
Arapahoe	1,311,179	3,110,983	1,269,726	69,468	41,233	465,480	260,451	200,92
Cheyenne	44,857	15,540	4,889	67,609	39,872	55,655	6,872	47,05
Denver	33,100	54,651	27,600	9,166	5,500	105,358	35,682	69,66
Douglas	541,964	1,546,555	512,210	46,579	29,754	182,860	15,677	50,65
Elbert	706,574	1,544,818	583,562	206,619	123,012	162,035	22,773	121,51
El Paso	1,235,175	2,827,065	1,061,755	282,995	170,062	484,987	154,107	284,24
Kiowa	30,052	11,834	4,442	41,848	25,610	48,985	8,122	40,47
Kit Carson	185,125	65,926	21,395	270,912	163,682	172,710	23,189	142,74
Lincoln	110,188	43,431	15,702	153,062	94,294	139,729	18,056	79,37
Phillips	127,968	25,673	7,762	203,432	120,206	168,458	21,336	144,73
Washington	274,897	104,754	31,407	404,051	243,440	542,104	38,744	284,37
Yuma	404,181	226,300	75,319	556,902	328,862	557,608	37,638	284,35
Total East Central District	**6,413,125**	**13,261,500**	**4,975,811**	**2,389,560**	**1,432,760**	**3,524,219**	**788,935**	**1,987,72**
Archuleta	36,051	17,548	6,782	48,190	29,212	19,212	3,266	11,02
Delta	443,582	491,763	168,274	455,352	275,127	225,549	36,663	135,23
Dolores	2,150	2,930	1,028	1,850	1,104	3,005	731	2,06
Garfield	207,766	260,751	90,807	206,042	116,918	109,046	19,041	52,46
Hinsdale	2,811	------	------	4,128	2,811	515	------	39
La Plata	439,377	708,554	269,163	281,705	169,219	142,215	25,171	99,44
Mesa	778,235	1,463,724	557,131	374,893	220,803	263,802	42,627	137,39
Montezuma	213,308	365,984	122,544	153,457	90,705	72,758	13,324	43,12
Montrose	271,333	240,854	85,719	309,642	185,440	213,774	32,025	130,14
Ouray	30,105	24,289	9,671	33,686	20,434	8,875	2,653	5,24
San Juan	------	------	------	------	------	------	------	-----
San Miguel	11,091	2,052	706	18,069	10,289	8,367	1,802	6,19
Total West Central and S. W. District	**2,435,809**	**3,578,449**	**1,311,825**	**1,887,014**	**1,122,062**	**1,067,118**	**177,303**	**622,73**
Alamosa	158,317	428,019	132,076	42,722	26,174	63,960	7,796	37,46
Conejos	101,385	298,001	89,415	20,680	11,749	42,903	5,306	33,27
Costilla	5,803	9,572	3,332	3,994	2,417	17,004	2,099	13,88
Mineral	1,728	24,530	1,728	------	------	------	------	-----
Rio Grande	101,022	257,132	72,209	48,687	28,813	53,116	12,151	36,92
Saguache	49,484	66,219	27,363	34,804	22,096	30,739	6,135	22,27
Total South Central District	**417,739**	**1,083,473**	**326,123**	**150,887**	**91,249**	**207,722**	**33,487**	**143,81**
Baca	79,631	84,386	31,963	82,165	47,531	79,129	13,022	60,35
Bent	121,116	226,075	89,131	55,769	31,985	309,522	29,834	94,64
Crowley	110,461	160,862	69,920	71,210	40,475	228,070	15,200	52,81
Custer	171,839	393,754	152,135	30,343	19,704	25,487	4,080	11,59
Fremont	277,951	619,402	248,324	44,086	26,878	212,286	32,925	109,03
Huerfano	112,406	210,522	72,943	65,568	38,788	92,593	10,812	25,91
Las Animas	203,770	312,528	137,462	91,602	54,002	92,502	14,994	44,60
Otero	301,792	589,609	237,846	109,616	63,871	476,033	41,380	112,82
Prowers	140,151	193,689	84,548	95,184	55,548	319,938	34,879	134,51
Pueblo	910,562	2,226,552	878,797	53,441	30,728	298,459	95,341	143,78
Total Southeast District	**2,429,679**	**5,017,379**	**2,003,069**	**698,984**	**409,510**	**2,134,019**	**292,467**	**790,09**
State Total	**21,800,855**	**48,621,445**	**17,689,040**	**6,843,974**	**4,081,687**	**12,387,702**	**2,408,076**	**3,881,86**

MILK—FARM PRODUCTION, DISPOSITION, AND INCOME, 1945-1951

PRODUCTION OF MILK ON FARMS

Year	Number of Milk Cows on Farms[1]	Production Per Milk Cow[2]		Percentage of Butterfat in Milk	Total Production on Farms		Butter Churned on Farms	
		Milk	Butterfat		Milk	Butterfat in Milk	Milk Used	Butter Made
	Thousands	Pounds	Pounds	Per Cent	1,000,000 Pounds	1,000,000 Pounds	1,000,000 Pounds	1,000 Pounds
1945	220	4,750	180	3.8	1,045	40	56	2,500
1946	209	4,760	181	3.8	995	38	47	2,100
1947	195	5,000	190	3.8	975	37	47	2,100
1948	184	4,980	189	3.8	916	35	43	1,900
1949	176	5,150	196	3.8	906	34	35	1,550
1950	174	5,300	201	3.8	922	35	34	1,500
1951	169	5,350	203	3.8	904	34	33	1,450

[1] Average number on farms during year, heifers that have not freshened excluded.
[2] Excludes milk sucked by calves and milk produced by cows not on farms.

DISPOSITION OF MILK PRODUCED ON FARMS

Year	Milk Fed or Consumed on Farms Where Produced				Milk Sold or Utilized for Producing Dairy Products Sold from Farms				
	Fed to Calves	Consumed in the Farm Household		Total Used on Farms	For Farm-Churned Butter Sold	For Wholesale Deliveries to Plants, Dealers, Etc.		For Retail Sales of Milk and Cream by Farmers[1]	Total Utilized for Products Sold
		As Milk or Cream	As Farm Butter			As Cream	As Milk		
	(1,000,000 pounds)								
1945	42	112	50	204	6	380	390	65	841
1946	41	118	43	202	4	341	385	63	793
1947	39	111	43	193	4	331	389	58	782
1948	39	107	39	185	4	300	374	53	731
1949	38	98	32	168	3	288	400	47	738
1950	39	89	31	159	3	317	400	43	763
1951	39	89	31	159	2	312	390	41	745

[1] Approximations based chiefly on population in small town and rural areas where most families purchase their milk from local farmers.

INDIVIDUAL FEEDS AS PERCENTAGE OF THE TOTAL CONCENTRATE RATION FED TO MILK COWS

Year	Corn	Small Grains			Oil Seeds and Oil-Seed Meals			Wheat Bran, Shorts	Commercial Mixed Feed	Misc. Other
		Oats	Barley	Wheat	Cotton-seed Meal	Linseed Meal	Soybeans or Soy-bean Meal			
	(Percent)									
1944	15	14	32	4	-	-	4	5	14	12
1945	21	12	35	-	1	-	3	6	15	7
1946	13	14	40	7	1	-	2	5	15	3
1947	11	16	38	1	2	1	2	13	7	9
1948	19	16	45	4	1	-	3	1	4	7
1949	21	17	46	2	1	-	2	1	5	5
1950	19	15	40	2	1	-	2	2	12	7

SALES PRICE AND VALUE; VALUE OF PRODUCTS CONSUMED IN THE FARM HOUSEHOLD; AND GROSS FARM INCOME FROM DAIRY PRODUCTS—1945-1951

Year	Farm Butter Sold			Cream Sold to Plants, Dealers, Etc. (As Butterfat)			Milk Sold to Plants, Dealers, Etc., at Wholesale		
	Quantity Sold	Price per Pound	Value of Sales	Quantity Butterfat Sold	Price per Pound Butterfat	Value of Sales	Quantity Sold	Price per 100 Lbs.	Value of Sales
	1,000 Pounds	Cents	1,000 Dollars	1,000 Pounds	Cents	1,000 Dollars	1,000,000 Pounds	Dollars	1,000 Dollars
1945	250	48	120	13,830	49	6,777	390	3.05	11,895
1946	190	65	124	12,410	63	7,818	385	3.70	14,245
1947	190	72	137	11,980	70	8,386	389	4.58	17,816
1948	170	80	136	10,860	77	8,362	374	4.89	18,289
1949	140	64	90	10,430	60	6,258	400	4.38	17,520
1950	130	63	82	11,480	61	7,003	400	4.22	16,880
1951	100	70	70	11,290	70	7,903	390	4.88	19,032

Year	Milk and Cream Retailed by Farmers			Combined Sales of Butter, Cream and Milk				Value of Milk Products Consumed in Household on Farms Where Produced[2]	Gross Farm Income from Dairy Product
					Average Returns[1]				
	Quantity Sold, Milk Equiv.	Price per Quart	Value of Sales	Milk Utilized	Per 100 Lbs. Milk	Per Lb. Butterfat	Value of Sales (Cash Income)		
	1,000,000 Quarts	Cents	1,000 Dollars	1,000,000 Pounds	Dollars	Cents	1,000 Dollars	1,000 Dollars	1,000 Dollar
1945	30	12.2	3,660	841	2.67	70	22,452	4,325	26,777
1946	29	13.9	4,031	793	3.31	87	26,218	5,329	31,547
1947	27	16.4	4,428	782	3.93	103	30,767	6,052	36,819
1948	25	17.3	4,325	731	4.26	112	31,112	6,220	37,332
1949	22	17.6	3,872	738	3.76	99	27,740	4,888	32,628
1950	20	18.2	3,640	763	3.62	95	27,605	4,344	31,949
1951	19	20.3	3,857	745	4.14	109	30,862	4,968	35,830

[1] Computed from the value of milk, cream, and farm butter sold, divided by the quantity of milk butterfat used in the preparation of these products for market.

[2] Milk and milk equivalent of cream and farm butter consumed, valued at the average returns for mi utilized in dairy products sold.

[3] Value of combined sales plus value of products consumed in the farm household.

HAY FED, HAY PURCHASED, AND VALUE OF HAY FED TO MILK COWS

Year	Amount Per Cow	Each Kind as Percentage of Total[1]				Purchased Hay as Percentage of All Hay Fed to Milk Cows[1]	Value Pe Ton of H Fed to Milk Cov February
		Alfalfa	Clover, Mixed Clover Lespedeza	Soybean, Cowpea, Peanut	Other		
	Tons	Percent	Percent	Percent	Percent	Percent	Dollars
1945	(2)	(2)	(2)	(2)	(2)	24	17.50
1946	1.9	79	18	--	3	26	17.50
1947	2.3	68	9	--	23	24	21.50
1948	2.7	81	4	--	15	22	20.00
1949	(2)	88	4	--	8	36	21.00
1950	--	--	--	--	--	--	17.50

[1] For feeding season October of year given to May of succeeding year.

[2] Not available.

DAIRY PRODUCTS: QUANTITIES MANUFACTURED, 1943-1950

COLORADO

PRODUCT	1943	1944	1945	1946	1947	1948	1949	1950
	1,000 lbs.	1,000 lbs.	1,000 lbs.	1,000 lbs.	1,000 lbs.	1,000 lbs.	1,000 lbs.	1,000 lbs.
reamery Butter	24,297	19,545	16,542	15,351	16,148	14,077	13,662	16,283
merican Cheese, all[1]	1,298	2,215	1,395	806	1,331	444	1,084	1,879
alian Cheese, all	203	293	419	755	724	512	193	----
Total Cheese[2]	1,522	2,558	2,119	1,674	2,195	1,259	1,779	2,042
ottage, Pot and Bakers Cheese	2,329	2,500	2,913	3,041	3,384	4,099	4,736	5,445
ondensed Milk (sweetened)								
Bulk Goods (skimmed)	927	1,261	1,753	3,830	1,240	----	2,317	1,898
Bulk Goods (unskimmed)	860	1,635	14	84	----	----	----	----
lain Condensed Milk (unsw't'ned)								
Bulk Goods (skimmed)	1,087	1,007	994	133	127	----	880	917
Bulk Goods (unskimmed)	59	----	33	----	----	----	----	----
vaporated Milk (unsweetened)								
Case Goods (unskimmed)	22,013	26,235	25,320	18,845	20,427	----	----	----
ondensed or Evaporated								
Buttermilk	306	129	210	71	191	----	----	----
ry or Powdered Buttermilk	360	398	379	376	358	428	580	----
otal Ice Cream								
(gallons not pounds)	4,028	4,065	4,255	6,339	5,831	5,272	5,275	5,471

UNITED STATES

PRODUCT	1943	1944	1945	1946	1947	1948	1949	1950
	1,000 lbs.	1,000 lbs.	1,000 lbs.	1,000 lbs.	1,000 lbs.	1,000 lbs.	1,000 lbs.	1,000 lbs.
reamery Butter	1,673,788	1,488,502	1,363,717	1,171,339	1,329,094	1,210,324	1,412,111	1,386,290
enovated or Process Butter	2,940	6,406	2,345	1,441	1,219	1,090	1,419	1,306
merican Cheese:								
Whole Milk	765,089	804,787	875,084	801,264	932,718	854,447	935,206	892,929
Part Skim	4,670	2,248	1,098	2,696	4,906	3,987	769	2,319
viss Cheese (including block)	45,626	45,571	50,065	55,695	71,612	70,665	81,043	99,483
ick and Munster Cheese	27,978	27,435	14,756	17,678	26,533	26,506	30,376	30,148
mburger Cheese	6,653	7,510	8,777	9,548	7,753	7,358	7,180	6,003
eam and Neufchatel Cheese	70,451	60,440	66,912	78,803	66,503	56,816	58,495	69,459
l Italian Varieties of Cheese	43,003	41,762	64,628	75,388	38,100	43,579	54,863	61,845
ue Mold Cheese	8,036	6,835	9,828	12,451	10,580	9,289	8,141	7,657
l Other Varieties of Cheese	21,788	20,659	25,624	52,824	24,241	25,719	23,369	22,714
Total Cheese[2]	993,294	1,017,247	1,116,772	1,106,347	1,182,946	1,098,366	1,199,442	1,192,557
ll Skim American Type Cheese	2,337	2,628	2,172	2,367	2,153	1,754	1,251	1,774
ttage, Pot and Bakers Cheese	213,910	224,374	284,774	(3)	(3)	(3)	(3)	(3)
ttage Cheese (curd)	----	----	----	246,303	215,302	255,639	283,938	322,692
ttage Cheese (creamed)	----	----	----	209,893	230,597	249,236	287,067	351,678
ndensed Milk (sweetened)								
Case Goods (skimmed)	697	102	216	302	243	362	----	91
(unskimmed)	117,247	139,145	143,306	118,906	164,733	126,295	100,902	61,973
Bulk Goods (skimmed)	306,899	374,840	519,188	818,076	541,813	239,290	215,295	210,410
(unskimmed)	66,588	63,586	77,016	69,750	82,553	45,542	47,179	39,135
ain Condensed Milk (unsw't'ned)								
Bulk Goods (skimmed)	325,512	363,771	454,443	487,219	403,194	494,036	537,668	523,182
(unskimmed)	102,452	119,403	128,875	98,471	174,525	200,485	202,851	221,724
aporated Milk (unsweetened)								
Case Goods (unskimmed)	3,057,274	3,428,089	3,776,383	3,050,643	3,208,027	3,382,893	2,755,780	2,882,475
ndensed or Evaporated								
Buttermilk	167,338	157,503	160,441	226,708	189,135	170,954	178,383	183,470
y Buttermilk	60,995	56,683	49,578	38,627	45,437	41,839	49,359	48,668
y Whole Milk	137,766	177,754	217,276	188,406	164,888	170,087	125,541	124,986
al Nonfat Dry Milk Solids	533,899	599,319	660,054	667,169	700,090	694,677	956,178	898,651
y Cream	216	193	203	567	320	312	178	459
y Casein	18,386	15,264	12,333	18,319	35,831	14,372	18,348	18,531
lted Milk Powder	49,435	40,549	42,751	45,029	37,354	31,361	25,369	30,710
	1,000 gal.	1,000 gal.	1,000 gal.	1,000 gal.	1,000 gal.	1,000 gal.	1,000 gal.	1,000 gal.
al Ice Cream	411,626	444,198	476,357	713,594	630,766	576,261	557,929	555,984

[1] Includes part skim American but not full skim American.

[2] Excludes full skim American and cottage cheese.

[3] Data not gathered on comparable basis with previous years. See cottage cheese curd and creamed tage cheese.

MONTHLY EGG PRODUCTION, 1945-1951
NUMBER OF LAYERS
(Average Number on Hand During Month)
Thousands

Year	Jan.	Feb.	Mar.	Apr.	May	June	July	Aug.	Sept.	Oct.	Nov.	De
1945	3,384	3,311	3,293	3,112	2,894	2,785	2,604	2,441	2,642	3,007	3,244	3,
1946	3,426	3,444	3,338	3,142	2,910	2,750	2,678	2,624	2,731	2,892	2,944	2,
1947	2,860	2,754	2,632	2,510	2,402	2,296	2,144	2,054	2,205	2,478	2,662	2,
1948	2,889	2,829	2,618	2,421	2,238	2,116	2,056	2,101	2,300	2,498	2,590	2,
1949	2,636	2,590	2,530	2,424	2,348	2,194	2,012	1,996	2,316	2,650	2,771	2,
1950	2,878	2,781	2,700	2,652	2,492	2,348	2,268	2,284	2,462	2,655	2,703	2,
1951	2,573	2,558	2,498	2,348	2,169	2,034	1,900	1,974	2,288	2,528	2,648	2,

EGGS PER 100 LAYERS
Number

Year	Jan.	Feb.	Mar.	Apr.	May	June	July	Aug.	Sept.	Oct.	Nov.	De
1945	865	1,117	1,600	1,746	1,817	1,623	1,494	1,333	1,050	797	633	
1946	989	1,294	1,711	1,770	1,841	1,620	1,451	1,302	1,032	784	618	
1947	1,066	1,224	1,637	1,770	1,829	1,638	1,516	1,364	1,131	989	753	
1948	1,057	1,340	1,748	1,845	1,879	1,674	1,612	1,466	1,185	980	786	
1949	1,057	1,210	1,711	1,818	1,922	1,782	1,655	1,463	1,206	1,023	915	
1950	1,135	1,333	1,786	1,812	1,860	1,674	1,581	1,451	1,194	1,023	867	
1951	1,209	1,288	1,724	1,839	1,869	1,686	1,575	1,420	1,143	1,014	954	1,

TOTAL EGGS PRODUCED
Millions

Year	Jan.	Feb.	Mar.	Apr.	May	June	July	Aug.	Sept.	Oct.	Nov.	De
1945	29	37	53	54	53	45	39	33	28	24	21	
1946	34	45	57	56	54	45	39	34	28	23	18	
1947	30	34	43	44	44	38	33	28	25	25	20	
1948	31	38	46	45	42	35	33	31	27	24	20	
1949	28	31	43	44	45	39	33	29	28	27	25	
1950	33	37	48	48	46	39	36	33	29	27	23	
1951	31	33	43	43	41	34	30	28	26	26	25	

EGGS—FARM PRODUCTION, DISPOSITION AND INCOME, 1945-1951

Year	Hens and Pullets Jan. 1	Eggs Per Layer	Eggs				Price Per Dozen	Value of Eggs Produced	Cash Income From Sales	Value of Eggs Consumed on Farms	Gro Inco
			Total Produced	Used for Farm Hatching	Consumed on Farms	Sold					
	Thousands	Number	Millions	Millions	Millions	Millions	Cents	1,000 Dollars	1,000 Dollars	1,000 Dollars	1,0 Do lar
COLORADO											
1945	3,744	117	439	3	79	357	36.2	13,243	10,770	2,383	13
1946	3,781	120	455	2	82	371	35.1	13,309	10,852	2,398	13
1947	3,215	120	385	2	77	306	41.5	13,315	10,582	2,663	13
1948	3,167	125	396	1	77	318	43.2	14,256	11,448	2,772	14
1949	2,971	135	400	1	72	327	43.6	14,533	11,881	2,616	14
1950	3,052	139	425	1	75	349	33.5	11,865	9,743	2,094	11
1951	2,770	140	387	1	73	313	45.5	14,674	11,868	2,768	14
UNITED STATES											
1945	473,880	119	56,221	354	7,502	48,365	37.7	1,762,536	1,518,091	233,290	1,751
1946	472,820	118	55,962	263	7,551	48,148	37.6	1,751,339	1,507,948	235,068	1,743
1947	431,446	128	55,384	222	7,133	48,029	45.3	2,086,151	1,813,162	264,557	2,077
1948	417,570	131	54,899	196	6,800	47,903	47.2	2,152,819	1,883,766	261,275	2,145
1949	399,380	141	56,154	187	6,685	49,282	45.2	2,110,011	1,856,927	246,028	2,102
1950	423,773	139	58,734	165	6,864	51,705	36.3	1,770,874	1,564,040	201,753	1,765
1951	410,200	145	59,356	148	6,552	52,656	47.8	2,356,835	2,096,229	254,655	2,350

CHICKENS ON FARMS JANUARY 1 AND CHICKENS PRODUCED ANNUALLY, 1935-1952

Year	Chickens on Farms—Jan. 1: Hens & Pullets Number	Chickens on Farms—Jan. 1: All Chickens Number	Chickens on Farms—Jan. 1: All Chickens Value Per Head	Chickens on Farms—Jan. 1: All Chickens Value Total	Chickens Produced on Farms Annually[1] Number	Chickens Produced on Farms Annually[1] Value	Chickens Eaten Annually on Farms Where Produced Number	Chickens Eaten Annually on Farms Where Produced Value	Chickens Sold From Farms Annually Number	Chickens Sold From Farms Annually Value Per Head	Chickens Sold From Farms Annually Value Total	Gross[2] Income	Chickens Raised Number	Chickens Lost Number	Average Live Wt. Per Head Sold
	Thousands	Thousands	Cents	1,000 Dollars	Thousands	1,000 Dollars	Thousands	1,000 Dollars	Thousands	Cents	1,000 Dollars	1,000 Dollars	Thousands	Thousands	Pounds
COLORADO															
1935	3,210	3,527	42	1,481	4,446	2,401	1,399	755	3,474	54	1,876	2,631	5,010	564	4.0
1936	2,778	3,100	67	2,077	5,524	3,204	2,039	1,183	3,225	58	1,870	3,053	6,020	496	4.0
1937	2,980	3,360	56	1,882	4,549	2,638	1,999	1,159	2,860	58	1,659	2,818	5,120	571	4.2
1938	2,785	3,050	60	1,830	4,882	2,685	1,944	1,069	2,668	55	1,467	2,536	5,400	518	3.9
1939	3,011	3,320	60	1,992	5,654	2,431	1,917	824	3,448	43	1,483	2,307	6,252	598	3.7
1940	3,263	3,609	50	1,804	4,800	2,163	1,746	723	3,344	47	1,577	2,300	5,377	577	4.1
1941	3,059	3,319	55	1,825	6,070	3,401	1,798	952	3,673	57	2,106	3,058	6,667	597	3.9
1942	3,593	3,918	74	2,899	6,990	4,886	1,761	1,091	4,326	73	3,139	4,230	7,734	744	4.1
1943	4,121	4,821	90	4,339	8,945	8,004	1,690	1,387	6,822	91	6,222	7,609	9,668	723	4.0
1944	4,782	5,254	104	5,464	5,910	5,374	1,606	1,283	5,554	95	5,279	6,562	6,961	1,051	4.4
1945	3,744	4,004	104	4,164	7,940	7,549	1,549	1,442	6,289	96	6,009	7,451	8,701	761	3.9
1946	3,781	4,106	113	4,640	5,572	5,622	1,643	1,598	4,612	102	4,723	6,321	6,352	780	4.0
1947	3,215	3,423	125	4,279	5,384	5,416	1,630	1,578	3,833	102	3,918	5,496	6,034	650	3.8
1948	3,167	3,344	140	4,682	4,554	4,926	1,584	1,625	3,131	111	3,480	5,105	5,189	635	3.9
1949	2,971	3,183	150	4,774	5,144	5,174	1,569	1,519	3,515	102	3,593	5,112	5,812	668	3.8
1950	3,052	3,243	124	4,021	4,531	3,600	1,443	1,068	3,399	82	2,787	3,855	5,115	584	4.1
1951	2,770	2,932	125	3,665	5,347	4,770	1,457	1,251	3,855	90	3,488	4,739	5,933	586	3.9
1952	2,813	2,967	125	3,709	----	----	----	----	----	----	----	----	----	----	----
UNITED STATES															
1935	350,407	389,958	54.4	212,071	597,769	331,399	218,796	116,429	365,485	56.7	207,361	323,790	658,344	60,575	3.9
1936	362,619	403,446	75.5	304,725	650,608	386,116	235,144	134,416	394,989	60.6	239,181	373,597	715,034	64,426	3.9
1937	379,754	423,921	65.6	278,120	532,580	332,299	215,067	129,145	351,810	63.9	224,826	353,971	601,147	68,567	4.0
1938	352,964	389,624	75.6	294,718	583,207	336,689	227,810	125,088	326,430	59.8	195,195	320,283	650,685	67,478	3.9
1939	376,141	418,591	70.0	292,852	621,063	319,252	224,783	110,490	376,583	52.7	198,597	309,087	696,655	75,592	3.9
1940	392,655	438,288	60.5	265,000	555,563	283,740	201,164	92,301	369,846	53.9	199,435	291,736	633,705	78,142	4.1
1941	381,315	422,841	65.4	276,460	664,115	404,835	197,699	108,303	412,322	64.0	263,772	372,075	744,956	80,841	4.1
1942	427,911	476,935	83.3	397,509	751,843	569,089	193,688	129,116	493,042	78.8	388,729	517,845	844,276	92,433	4.2
1943	488,959	542,047	104.0	563,986	913,707	904,605	190,620	166,614	682,937	101.9	696,214	862,828	1,001,392	87,685	4.2
1944	523,587	582,197	118.0	685,901	724,871	723,634	178,670	155,474	611,901	103.8	634,918	790,392	832,063	107,192	4.3
1945	473,880	516,497	121	626,259	799,102	861,592	183,101	175,354	609,271	111.0	676,593	851,947	890,443	91,341	4.3
1946	472,820	523,227	127	662,734	646,490	748,094	173,063	175,124	529,437	121.0	639,173	814,297	737,632	91,142	4.4
1947	431,446	467,217	144	672,690	635,729	708,119	161,851	159,271	491,451	117.0	567,839	727,110	719,418	83,689	4.4
1948	417,570	449,644	144	648,293	536,107	688,372	153,262	168,122	401,613	135.0	542,654	710,776	615,076	78,969	4.5
1949	399,380	430,876	166	716,344	622,833	673,682	156,216	146,792	440,944	112.6	496,562	643,354	705,099	82,266	4.4
1950	423,773	456,549	136	622,994	550,593	528,586	157,948	129,255	406,537	100.0	410,989	540,244	635,130	84,537	4.5
1951	410,200	442,657	146	644,951	580,812	629,605	157,716	143,603	412,255	113.0	472,165	615,768	666,466	85,654	4.5
1952	423,225	453,498	153	694,391	----	----	----	----	----	----	----	----	----	----	----

[1] Net production during the calendar year, i. e., chickens sold, consumed in household of farm producers, and the plus or minus change in inventory.

[2] Value of chickens sold and chickens consumed on farms.

TURKEYS ON FARMS JANUARY 1 AND TURKEYS PRODUCED ANNUALLY, 1935-1952

Year	Turkeys on Farms—January 1			Turkeys Produced on Farms Annually[1]		Turkeys Eaten Annually on Farms Where Produced		Turkeys Sold from Farms Annually			Gross Income[2]	Turkeys Raised	Turkeys Lost	Average Live Weight Per Head Sold
	Number	Value		Number	Value	Number	Value	Number	Value			Number	Number	
		Per Head	Total						Per Head	Total				
	Thousands	Dollars	1,000 Dollars	Thousands	1,000 Dollars	Thousands	1,000 Dollars	Thousands	Dollars	1,000 Dollars	1,000 Dollars	Thousands	Thousands	Pounds
COLORADO														
1935	143	2.00	286	493	1,331	48	130	448	2.70	1,210	1,340	500	7	14.8
1936	140	2.75	385	688	1,617	51	120	596	2.35	1,401	1,521	695	7	14.7
1937	181	1.85	335	721	1,774	48	118	686	2.46	1,688	1,806	730	9	15.0
1938	168	2.20	370	702	1,741	40	99	652	2.48	1,617	1,716	710	8	15.3
1939	178	2.40	427	1,072	2,369	36	80	944	2.21	2,086	2,166	1,082	10	15.2
1940	270	2.00	540	911	1,995	33	72	972	2.19	2,127	2,199	920	9	15.3
1941	176	2.10	370	839	2,584	29	89	757	3.06	2,318	2,407	846	7	16.2
1942	229	3.10	710	881	3,852	24	105	914	4.37	3,996	4,101	888	7	16.5
1943	172	4.50	774	852	4,260	21	105	831	5.00	4,155	4,260	861	9	16.5
1944	172	5.00	860	851	4,801	16	90	878	5.64	4,953	5,043	861	10	17.2
1945	129	5.10	658	938	5,355	18	103	914	5.71	5,218	5,321	947	9	17.3
1946	135	5.30	716	892	6,107	18	123	915	6.85	6,264	6,387	900	8	17.6
1947	94	6.40	602	714	4,461	15	94	746	6.25	4,661	4,755	720	6	17.5
1948	47	6.90	324	588	4,792	15	122	567	8.15	4,620	4,742	590	2	17.6
1949	53	9.00	477	759	5,195	13	89	735	6.84	5,030	5,119	761	2	18.7
1950	64	6.10	390	720	4,562	15	95	719	6.34	4,555	4,650	723	3	18.8
1951	50	7.00	350	721	5,452	15	113	696	7.56	5,263	5,376	723	2	19.0
1952	60	7.80	468	----	----	----	----	----	----	----	----	----	----	----
UNITED STATES														
1935	5,499	2.18	11,982	20,487	57,002	1,428	3,812	18,827	2.78	52,412	56,224	20,821	334	14.5
1936	5,731	2.82	16,170	27,642	66,663	1,485	3,437	25,530	2.41	61,533	64,970	27,981	339	14.7
1937	6,358	2.06	13,106	25,391	66,213	1,425	3,527	24,227	2.62	63,406	66,933	25,755	364	14.8
1938	6,096	2.49	15,154	26,547	70,477	1,291	3,261	24,861	2.66	66,192	69,453	26,887	340	14.9
1939	6,489	2.56	16,615	33,201	78,510	1,297	2,999	29,821	2.37	70,715	73,624	33,587	386	14.9
1940	8,569	2.14	18,312	33,572	77,738	1,170	2,598	33,778	2.32	78,245	80,843	34,047	475	15.1
1941	7,193	2.26	16,279	32,497	102,645	996	3,021	31,209	3.15	98,387	101,408	32,902	405	15.9
1942	7,485	3.08	23,036	32,359	144,332	824	3,497	32,420	4.47	144,760	148,257	32,805	446	16.3
1943	6,600	4.47	29,515	31,854	168,982	747	3,811	30,278	5.29	160,044	163,855	32,309	455	16.2
1944	7,429	5.33	39,623	35,170	201,165	647	3,564	34,749	5.72	198,731	202,295	35,616	446	16.8
1945	7,082	5.79	41,014	42,470	250,028	691	3,952	40,999	5.86	241,395	245,347	42,900	430	17.4
1946	7,862	5.75	45,228	39,746	260,106	699	4,423	41,030	6.53	268,508	272,931	40,142	396	18.0
1947	5,879	6.54	38,451	33,693	223,136	675	4,315	34,938	6.61	231,508	235,823	33,975	282	18.1
1948	3,959	6.97	27,606	31,346	268,709	666	5,302	30,017	8.56	257,391	262,693	31,541	195	18.3
1949	4,622	8.80	40,682	41,019	270,762	676	4,345	39,841	6.62	263,052	267,397	41,266	247	18.8
1950	5,124	6.34	32,477	43,533	265,434	648	3,944	42,918	6.10	261,605	265,549	43,792	259	18.6
1951	5,091	6.48	33,007	52,013	348,742	644	4,282	50,625	6.69	339,490	343,772	52,261	248	17.9
1952	5,835	7.00	40,838	----	----	----	----	----	----	----	----	----	----	----

[1] Net production during the calendar year, i.e., turkeys sold, consumed in household of farm producers, and the plus or minus change in inventory.

[2] Value of turkeys sold and turkeys consumed on farms.

STOCK SHEEP, 1942-1951 [1]
(Number Assessed April 1)

COUNTY	STOCK SHEEP[2] (Number)									
	1942	1943	1944	1945	1946	1947	1948	1949	1950	1951
)haffee	4,799	7,150	4,338	3,475	3,457	3,916	4,126	2,227	3,245	3,416
)lear Creek	7,500	1,520	1,700	964	1,034	1,067	868	627	400	1,300
)agle	29,588	21,696	21,476	28,183	29,057	21,710	26,230	26,963	25,770	26,579
)ilpin	166	191	144	100	100	100	200	200	133	133
)rand	14,470	12,234	12,385	10,993	7,818	8,354	8,522	7,221	7,689	7,569
)unnison	47,129	45,424	47,612	42,334	36,605	32,384	30,501	29,650	26,135	24,328
acksen	29,337	24,553	21,645	20,634	18,057	20,338	21,100	19,290	18,833	21,070
ake	7,350	2,152	1,845	1,590	1,538	1,448	2,185	1,866	2,090	2,993
Moffat	136,673	137,818	128,986	118,255	119,485	108,070	110,319	98,517	99,897	107,001
'ark	33,054	28,975	21,061	15,759	20,765	18,492	15,325	14,982	10,237	14,846
'itkin	19,081	16,163	16,190	18,224	15,954	14,113	14,848	15,503	16,112	15,911
tio Blanco	59,656	67,141	62,373	66,580	58,898	48,857	53,923	49,119	47,212	50,831
toutt	96,345	97,915	84,602	70,180	67,699	66,104	62,814	63,155	61,949	70,075
ummit	19,021	10,270	3,211	15,700	3,204	2,725	2,470	2,145	1,950	2,786
'eller	786	789	474	384	450	346	81	400	783	----
Total Northwest District	**504,955**	**473,991**	**428,042**	**413,355**	**384,121**	**348,024**	**353,512**	**331,865**	**322,435**	**348,838**
oulder	6,410	4,837	4,579	2,172	1,839	1,360	1,547	1,255	655	1,133
efferson	2,734	3,005	2,009	1,408	1,372	1,954	1,965	1,574	2,379	2,183
arimer	19,447	20,919	19,349	18,840	14,129	13,831	13,429	13,109	12,234	19,648
ogan	8,120	6,430	4,665	4,236	6,893	1,945	1,423	1,043	2,096	4,056
lorgan	6,962	6,386	5,049	4,590	3,735	2,981	2,001	1,737	2,526	3,446
edgwick	----	2,009	3,143	2,455	2,197	290	89	70	5	478
Veld	35,180	34,969	39,635	35,165	28,363	24,274	20,026	16,792	17,553	19,226
Total N. Central & N. E. District	**78,853**	**78,555**	**78,429**	**68,866**	**58,528**	**46,635**	**40,480**	**35,580**	**37,448**	**50,170**
dams	15,844	14,632	14,477	10,698	12,483	9,413	9,737	9,475	11,346	14,389
rapahoe	11,602	11,248	11,511	9,168	6,018	6,074	5,020	4,315	5,079	3,821
heyenne	20,927	24,036	22,266	20,479	16,594	6,350	8,387	3,770	6,475	5,640
enver	----	----	----	----	----	----	----	----	----	----
ouglas	1,022	1,030	276	148	217	464	461	205	214	212
lbert	27,672	26,652	25,523	23,125	20,770	13,028	11,215	10,009	9,285	10,034
l Paso	9,976	12,064	11,641	10,221	7,857	3,913	4,454	5,666	4,141	4,159
iowa	12,971	15,764	18,344	10,885	7,522	2,245	3,615	830	603	2,791
it Carson	11,847	9,515	18,423	17,174	9,397	11,890	7,926	6,622	9,446	8,227
incoln	34,382	27,624	32,293	21,529	15,074	7,100	9,491	7,090	5,588	8,984
hillips	4,721	5,649	3,884	2,466	3,377	2,286	4,082	1,408	1,061	932
Vashington	25,906	27,298	29,700	22,011	19,551	12,810	10,070	9,375	11,052	11,180
uma	5,018	7,148	4,148	2,122	3,797	2,681	1,569	1,200	2,029	1,561
Total E. Central District	**181,888**	**182,660**	**192,486**	**150,026**	**122,657**	**78,254**	**76,027**	**59,965**	**66,319**	**71,930**
rchuleta	22,116	25,110	24,699	23,478	19,818	16,494	16,712	15,841	17,487	16,200
elta	34,698	33,546	37,109	29,020	28,963	28,138	20,431	25,797	24,298	24,589
olores	24,471	26,188	25,491	23,525	23,315	21,522	20,409	19,276	18,786	18,960
arfield	69,197	71,681	64,630	61,481	52,646	48,574	50,619	48,362	51,488	48,890
insdale	11,966	11,542	11,862	11,098	11,135	8,799	14,261	14,224	12,281	11,921
a Plata	33,312	33,614	32,183	32,632	29,545	25,049	23,390	22,695	21,134	20,715
esa	41,249	39,978	37,612	31,765	31,371	29,175	27,889	29,238	29,183	34,196
ontezuma	28,427	29,921	30,126	26,404	24,527	21,608	19,454	17,975	14,415	16,658
ontrose	64,228	69,679	66,787	61,304	54,614	53,021	51,146	51,574	49,635	52,514
uray	12,474	12,769	13,821	11,990	9,370	10,829	9,799	7,826	8,755	7,356
an Juan	6,422	6,603	3,895	5,706	8,880	6,817	6,559	5,905	4,082	5,420
an Miguel	41,619	41,291	37,557	33,587	35,286	36,110	36,655	36,406	37,621	34,783
Total W. Central & S. W. District	**390,179**	**401,922**	**385,772**	**351,990**	**329,470**	**306,136**	**297,324**	**295,119**	**289,165**	**292,202**
amosa	21,858	28,702	23,543	22,551	21,471	17,178	16,501	21,153	25,192	19,144
onejos	61,599	59,654	59,305	55,342	53,429	49,176	46,283	46,633	49,055	48,665
ostilla	29,361	26,857	22,895	20,128	11,712	9,806	8,618	9,234	11,514	10,904
ineral	9,049	10,502	9,105	12,222	10,088	8,525	1,856	7,205	7,215	1,053
o Grande	71,368	81,970	78,289	80,086	77,539	55,972	62,914	76,276	88,785	61,974
guache	65,828	70,198	59,269	58,947	53,746	47,854	51,959	58,338	57,672	42,021
Total S. Central District	**259,063**	**277,883**	**252,406**	**249,276**	**227,985**	**188,511**	**188,131**	**218,839**	**239,433**	**183,761**
ca	16,657	19,247	15,296	9,050	6,952	4,958	4,412	1,915	712	4,551
nt	25,088	18,657	18,728	8,806	13,159	10,437	13,656	15,784	9,967	8,958
owley	9,843	6,752	6,778	6,269	1,390	1,826	2,752	3,456	1,288	2,048
ster	6,870	7,896	8,326	6,948	5,636	2,746	2,904	2,599	2,455	2,785
emont	1,425	1,123	1,701	1,313	1,478	805	1,975	1,585	1,426	2,756
erfano	34,270	31,811	24,597	24,182	21,704	11,820	11,911	11,122	14,552	10,302
s Animas	54,990	51,811	45,904	37,526	26,570	17,414	14,456	11,061	10,718	8,398
ero	25,944	20,042	17,913	12,589	10,072	7,597	10,398	11,238	10,076	14,177
owers	39,439	22,688	17,397	13,456	11,381	9,725	12,271	20,655	18,753	17,438
eblo	13,132	9,663	12,885	12,370	10,471	6,019	1,956	1,939	2,258	1,795
Total Southeast District	**227,658**	**189,690**	**169,525**	**132,509**	**108,813**	**73,347**	**76,691**	**81,354**	**72,205**	**73,208**
tate Total	**1,642,596**	**1,604,701**	**1,506,660**	**1,366,022**	**1,231,574**	**1,040,907**	**1,032,165**	**1,022,722**	**1,027,005**	**1,020,109**

[1] Compiled from reports of the Colorado Tax Commission.
[2] Includes animals "grazed" in transit, but excludes animals "fed" in transit. Animals "grazed" in transit e primarily breeding stcok, while animals "fed" in transit are primarily those being fattened for slaughter.

LIVESTOCK—NUMBER ASSESSED APRIL 1, 1950, 1951 [1]

COUNTY	HORSES		MULES		ALL CATTLE[2]		HOGS		POULTRY (Dozens)	
	1950	1951	1950	1951	1950	1951	1950	1951	1950	1951
Chaffee	581	533	8	---	4,149	4,356	412	328	651	6
Clear Creek	140	153	---	---	232	268	3	6	22	
Eagle	1,111	983	47	41	13,052	12,179	236	255	559	4
Gilpin	126	122	---	---	635	539	---	---	---	
Grand	1,395	1,526	---	---	14,003	14,244	93	142	222	2
Gunnison	1,683	1,614	95	72	25,647	24,142	39	11	283	2
Jackson	2,058	2,016	---	1	29,827	30,008	90	54	202	1
Lake	91	92	---	---	1,046	928	---	---	---	
Moffat	2,099	1,998	8	11	14,823	14,790	155	185	834	8
Park	1,077	583	4	1	15,853	12,479	37	45	---	
Pitkin	695	643	40	37	5,754	5,963	208	152	257	2
Rio Blanco	1,764	1,601	22	18	18,454	21,460	204	193	465	5
Routt	2,982	2,715	15	13	25,941	27,885	430	567	1,728	1,5
Summit	271	358	3	2	2,665	3,273	6	19	35	
Teller	601	555	---	---	4,364	4,414	5	12	140	1
Total Northwest District	**16,674**	**15,492**	**242**	**196**	**175,945**	**176,928**	**1,918**	**1,969**	**5,398**	**5,2**
Boulder	1,445	1,405	20	17	17,429	17,621	1,832	2,110	5,224	4,7
Jefferson	2,264	2,035	77	38	13,082	13,367	1,251	1,270	7,569	6,9
Larimer	2,301	2,215	31	47	29,008	31,745	2,419	3,387	6,245	6,6
Logan	2,301	2,043	58	34	36,237	42,920	3,984	4,578	8,482	7,9
Morgan	1,465	1,282	43	37	28,175	37,821	5,228	6,753	6,689	6,2
Sedgwick	532	453	28	20	9,693	11,738	1,307	1,711	2,369	2,2
Weld	3,198	2,688	81	65	80,010	90,514	8,669	8,961	16,900	16,1
Total N. Central & N. E. District	**13,506**	**12,121**	**338**	**258**	**213,634**	**245,726**	**24,690**	**28,770**	**53,478**	**50,9**
Adams	1,077	854	34	29	20,420	19,962	14,970	16,569	4,827	4,4
Arapahoe	1,215	1,141	14	24	13,096	12,690	984	864	4,375	3,3
Cheyenne	512	568	10	8	21,352	26,725	801	933	1,679	1,6
Denver	112	100	---	---	68	70	---	---	224	2
Douglas	819	749	---	---	16,932	15,530	284	282	1,342	1,1
Elbert	1,557	1,319	24	27	38,276	37,455	1,789	1,328	3,709	3,3
El Paso	2,384	2,008	49	45	33,995	31,519	3,197	4,356	5,243	4,6
Kiowa	477	462	10	6	18,233	19,918	1,189	904	1,724	1,4
Kit Carson	2,068	1,565	52	60	42,235	39,389	4,843	4,160	5,240	5,2
Lincoln	836	738	4	10	36,599	37,297	2,141	2,019	3,114	3,1
Phillips	283	287	6	9	9,031	9,810	2,116	2,228	3,317	3,3
Washington	1,448	1,384	4	4	42,539	44,780	4,432	4,789	7,914	7,6
Yuma	1,991	1,647	48	51	44,750	45,028	5,696	5,536	7,318	6,5
Total E. Central District	**14,779**	**12,822**	**255**	**273**	**337,526**	**340,173**	**42,442**	**43,968**	**50,026**	**46,2**
Archuleta	1,013	822	12	16	10,057	9,223	524	284	613	4
Delta	2,338	1,924	144	120	20,383	20,799	3,429	3,342	4,109	3,3
Dolores	115	135	7	13	3,049	3,302	105	184	240	2
Garfield	3,078	2,574	110	93	30,148	29,414	2,666	2,189	2,185	1,7
Hinsdale	305	263	11	6	2,356	2,333	---	---	20	
La Plata	2,024	1,767	110	101	14,699	15,192	1,475	1,134	3,064	2,6
Mesa	2,687	2,336	111	123	33,497	32,805	2,793	3,147	4,578	4,4
Montezuma	1,370	1,208	31	30	10,675	9,894	707	595	1,932	1,5
Montrose	2,188	2,359	99	60	20,991	21,603	4,250	3,830	3,756	3,4
Ouray	501	373	5	6	6,633	6,046	153	123	211	1
San Juan	61	76	24	26	80	143	---	---	---	
San Miguel	339	334	67	65	4,815	4,165	90	92	257	2
Total W. Central & S. W. District	**16,019**	**14,171**	**731**	**659**	**157,383**	**154,919**	**16,192**	**14,920**	**20,965**	**18,3**
Alamosa	939	794	12	3	9,718	9,725	848	796	1,286	1,0
Conejos	1,334	1,215	14	6	12,337	12,601	1,676	1,483	1,075	1,0
Costilla	388	317	14	11	3,773	2,573	641	545	366	3
Mineral	197	191	3	---	1,010	924	---	---	7	
Rio Grande	1,221	1,064	55	64	8,854	8,658	5,776	5,292	1,830	1,4
Saguache	714	618	---	---	21,971	21,133	857	784	325	2
Total S. Central District	**4,793**	**4,199**	**98**	**84**	**57,663**	**55,614**	**9,798**	**8,900**	**4,889**	**4,1**
Baca	1,054	864	8	5	23,157	27,201	2,824	2,496	3,288	3,1
Bent	740	585	19	8	18,672	21,917	2,736	1,713	2,842	1,9
Crowley	517	487	7	3	12,130	11,790	2,721	2,987	2,131	2,0
Custer	563	503	---	13	9,187	9,611	527	179	535	3
Fremont	1,100	969	17	17	13,101	13,477	1,243	1,174	3,538	3,3
Huerfano	1,133	988	88	75	13,808	14,768	696	533	837	7
Las Animas	2,541	2,230	186	170	47,255	42,373	652	429	1,465	1,3
Otero	1,095	936	52	35	15,416	14,909	5,453	5,329	4,749	4,1
Prowers	1,084	934	8	1	20,879	25,584	4,264	5,157	4,563	3,9
Pueblo	1,169	1,028	22	18	23,017	20,643	2,440	2,966	2,885	2,8
Total Southeast District	**10,996**	**9,524**	**407**	**345**	**196,622**	**202,273**	**23,556**	**22,963**	**26,833**	**23,2**
State Total	**76,767**	**68,329**	**2,071**	**1,815**	**1,138,773**	**1,175,633**	**118,596**	**121,490**	**161,589**	**148,1**

[1] Compiled from reports of the Colorado Tax Commission.
[2] Number assessed as "fed in transit" are not included.

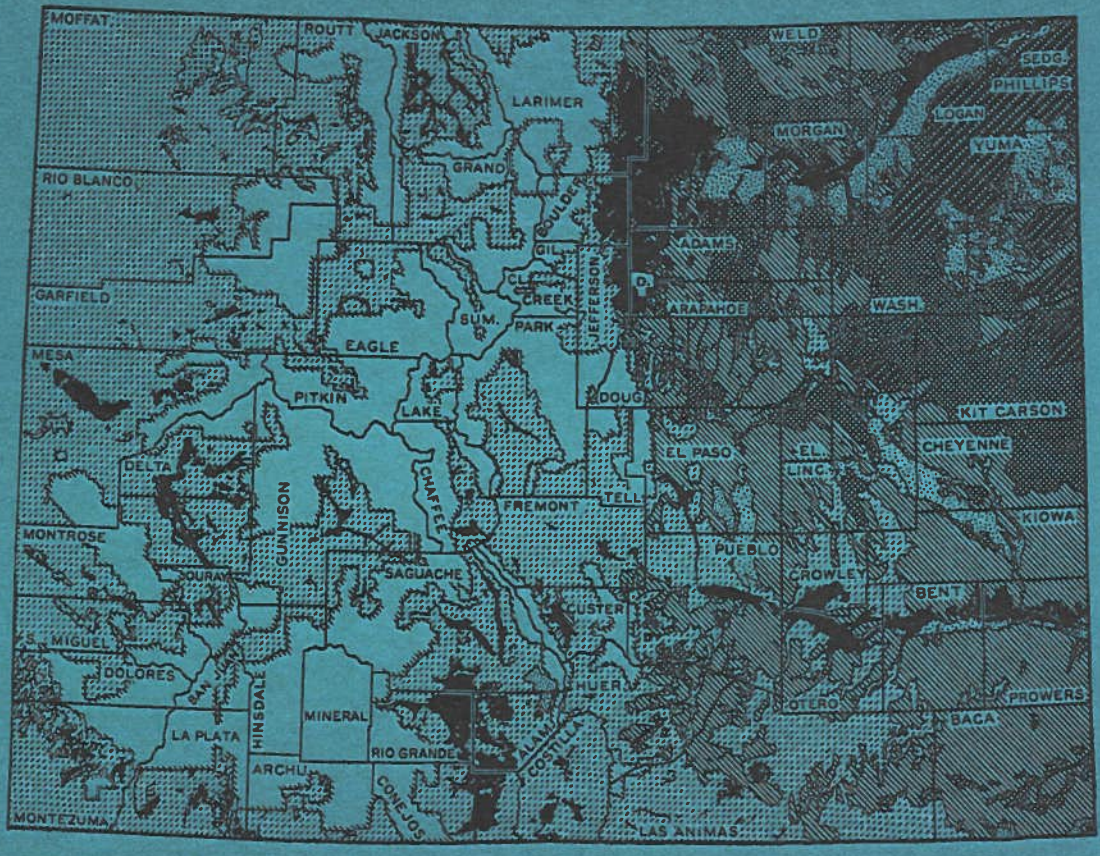

LAND CLASSIFICATION OF COLORADO

- *Irrigated land*
- *First class dry farming*
- *Second class dry farming*
- *Third class dry farming*
- *Sand hills*
- *National forests*
- *National parks*
- *Grain crop land*
- *Grazing land*
- *Forage crop land*

U. S. DEPARTMENT OF AGRICULTURE NEG. 32989 BUREAU OF AGRICULTURAL ECONOMICS