1974 Colorado Agricultural Statistics

1973 PRELIMINARY • 1972 FINAL

COLORADO CROP REPORTING DISTRICTS

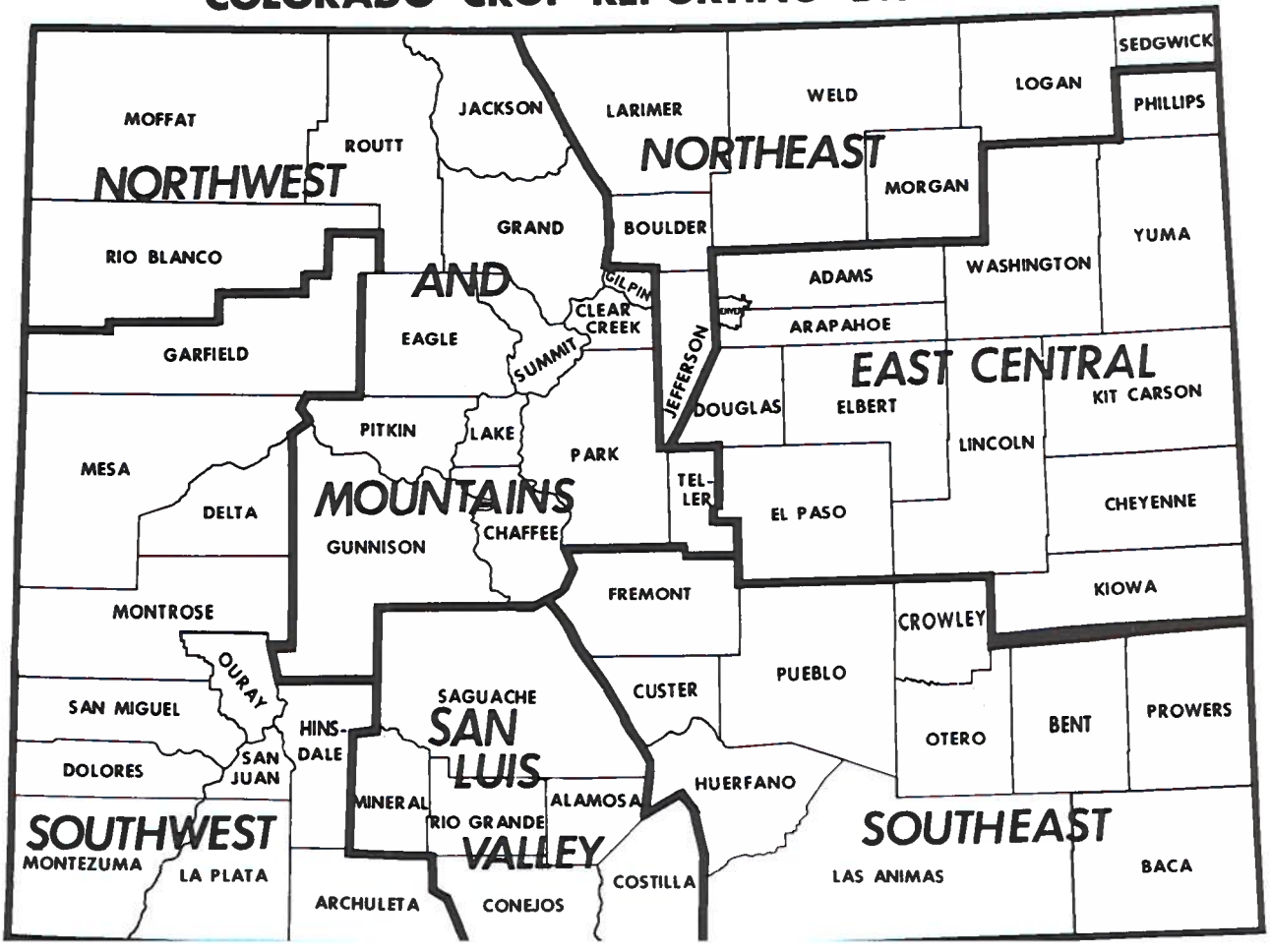

COLORADO AGRICULTURAL STATISTICS

1973 PRELIMINARY

1972 FINAL

Published By

COLORADO DEPARTMENT OF AGRICULTURE

CLINTON E. JEFFERS, *Commissioner*
DONALD L. SVEDMAN, *Deputy Commissioner*
State Services Building
1525 Sherman Street
Denver, Colorado 80203

MEMBERS OF COLORADO AGRICULTURAL COMMISSION

Kenneth G. Wilmore, Chairman, Denver
Clarence Stone, Vice-Chairman, Center
Frank Bulla, Grand Junction
John Malloy, Denver
M. C. McCormick, Holly
Kay D. Morison, Fleming
William Stephens, Gypsum
William Webster, Greeley
Miles Davies, Deer Trail, Member at Large

Cooperating With

UNITED STATES DEPARTMENT OF AGRICULTURE
STATISTICAL REPORTING SERVICE

Statistical Information Compiled By

COLORADO CROP AND LIVESTOCK REPORTING SERVICE

FLOYD E. ROLF, *Statistician in Charge*
LANCE A. FRETWELL, *Assistant Statistician in Charge*
2490 West 26th Avenue
Denver, Colorado 80211

State of Colorado
EXECUTIVE CHAMBERS
DENVER

JOHN D. VANDERHOOF
Governor

ONE OF COLORADO'S MAJOR SUCCESSFUL BUSINESSES IS THAT OF AGRICULTURAL PRODUCTION---PRODUCTION OF SIGNIFICANT QUANTITIES OF WHAT IS THOUGHT TO BE THE NATION'S WIDEST VARIETY OF FOOD AND FIBER FROM A SINGLE STATE.

COLORADO'S PLACE IN THE NATION'S FOOD PRODUCTION IS WELL IDENTIFIED BY THIS 1974 EDITION OF COLORADO AGRICULTURAL STATISTICS.

I URGE ALL COLORADO CITIZENS TO BECOME FAMILIAR WITH OUR STATE'S EFFICIENCY IN AGRICULTURAL PRODUCTION, AND THE EFFECTIVENESS OF OUR FARMERS AND RANCHERS IN THEIR PROFESSION.

THE INFORMATION PROVIDED IN THIS BULLETIN PROVIDES AN OVERVIEW OF THIS VITAL COLORADO INDUSTRY.

SINCERELY,
JOHN D. VANDERHOOF

DEPARTMENT OF AGRICULTURE
408 STATE SERVICES BUILDING
1525 SHERMAN STREET
DENVER, COLORADO 80203

JOHN D. VANDERHOOF, GOVERNOR • CLINTON E. JEFFERS, COMMISSIONER • DONALD L. EVEDMAN, DEPUTY COMMISSIONER

COLORADO AGRICULTURE COMMISSION
KENNETH G. WILMORE, Denver
Chairman
CLARENCE STONE, Center
Vice-Chairman
FRANK BULLA, Grand Junction
MILES DAVIES, Deer Trail
JOHN L. MALLOY, Denver
H. C. McCORMICK, Holly
KAY D. MORRISON, Fremont
WILLIAM A. STEPHENS, Gilcrest
WILLIAM H. WEBSTER, Greeley

WE AGAIN PUBLISH THIS BULLETIN OF COLORADO AGRICULTURAL STATISTICS WITH THE THOUGHT THAT ALTHOUGH WE ARE BASICALLY PROVIDING ACCURATE AGRICULTURAL INFORMATION ON OUR STATE'S CROP AND LIVESTOCK PRODUCTION, WE ARE ALSO PAYING TRIBUTE TO THE EFFECTIVENESS OF AN AMAZINGLY EFFICIENT AND PRODUCTIVE GROUP OF OUR STATE'S CITIZENS---OUR STATE'S FARMERS AND RANCHERS.

COLORADO AGRICULTURAL PRODUCTION IS AN EXAMPLE FOR THE REST OF THE NATION IN MANY RESPECTS. WE ARE PROUD OF OUR HIGH RANKING IN MANY AREAS OF NATIONAL FOOD PRODUCTION; WE ARE PERHAPS EVEN MORE AWARE OF OUR ABILITY TO PRODUCE A WIDE VARIETY OF CROPS WHICH ARE SIGNIFICANT TO BOTH STATE AND NATIONAL POPULATIONS.

OUR GRATITUDE, OUR CONGRATULATIONS TO COLORADO'S FARMERS AND RANCHERS.

SINCERELY,
CLINTON E. JEFFERS
COMMISSIONER OF AGRICULTURE

TABLE OF CONTENTS

Colorado's rank in agriculture 2

Field crops
- 1973 crop review 3
- Summary 4
- Crop and livestock production index numbers 4
- Value of crop production by counties 5
- County acreage and production
  - Winter wheat 7
  - Corn for grain 10
  - Barley 13
  - Sorghum for grain 16
  - Dry beans 19
  - Sugar beets 22
  - Oats 25
  - Hay 26
  - Potatoes 28
  - Corn for silage 29
  - Spring wheat 30
- Acreage, production and value 32
- Acreage and production - irrigated and non-irrigated 35
- Potatoes - production, disposition, and stocks 37
- Grain stocks 38
- Historic series - county estimates for field crops 40

Fruits, vegetables and flowers
- 1973 season review 86
- Summary 87
- Vegetables - acreage, production and value 88
- Flowers - sales and value 90
- Fruit - production, disposition and value 91

Farm income, commodity prices and miscellaneous information
- Farm income and expense summary 92
- Cash farm income by source and by commodities 93
- Cash receipts by commodities 94
- Season average prices 95
- Farm product prices by months 96
- Farm wages and employment 99
- Number of farms, land in farms and population 100
- Precipitation 101

Livestock
- 1973 review 102
- Inventory summary 105
- Number on farms - by counties 106
- Number on farms - by specie and class 112
- Farm production, disposition and value of meat animals 113
- Cattle on feed, placements and marketings 114
- Sheep on feed, wool production and value, cattle and hog values 117
- Slaughter 118
- Milk production and milk cows 119
- Milk disposition, price and income 120
- Dairy products 121
- Bees, honey, and beeswax 121
- Egg production and disposition 122
- Poultry 123

Index 124

Rank in agriculture: Colorado's rank among States, 1973

Crop or livestock item	Production or number	Unit	Rank
Sheep on feed [1]	510,000	Head	1
Broomcorn	1,200	Tons	1
All sheep and lambs[1]	1,150,000	Head	3
Spinach (fresh market)	72,000	Cwt.	3
Wool	11,354,000	Pounds	4
Lettuce	1,175,000	Cwt.	4
Sugar beets	1,881,000	Tons	5
Dry beans	1,542,000	Cwt.	5
Winter wheat	58,800,000	Bushels	6
Sorghum silage	408,000	Tons	6
Pears	6,090	Tons	6
Cantaloups	196,000	Cwt.	6
Cattle on feed [1]	930,000	Head	6
Onions	1,392,000	Cwt.	7
Tart cherries	1,000	Tons	7
Corn silage	4,644,000	Tons	8
Barley	12,361,000	Bushels	8
Sorghum grain	10,830,000	Bushels	9
Irish potatoes	9,665,000	Cwt.	10
Sweet cherries	560	Tons	10
Cucumbers for pickles	16,050	Tons	10
Peaches	28.0	Mil. lbs.	10
Apples	100.0	Mil. lbs.	11
All cattle and calves [1]	3,744,000	Head	11
Cabbage	482,000	Cwt.	12
Sweet corn	217,000	Cwt.	12
Alfalfa hay	2,014,000	Tons	15
Corn grain	44,676,000	Bushels	18
All hay	3,044,000	Tons	20

[1] As of January 1, 1974.

Crop production: Colorado and other selected states, 1973

State	Winter wheat	Sugar beets	All potatoes	Dry beans	All hay	Corn for grain	Barley
	1,000 bushels	*1,000 tons*	*1,000 cwt.*	*1,000 cwt.*	*1,000 tons*	*1,000 bushels*	*1,000 bushels*
California	30,780	6,440	21,208	2,708	7,865	24,675	47,940
Colorado	58,800	1,881	9,665	1,542	3,044	44,676	12,361
Idaho	32,760	2,915	77,530	2,119	4,130	2,492	43,460
Kansas	384,800	600	.....	88	5,796	154,000	3,280
Maine	.....	.....	28,770	.....	376	.....	.....
Michigan	19,880	1,529	8,640	5,723	3,394	133,510	897
Missouri	25,500	.....	.....	.....	5,948	228,800	429
Montana	55,120	885	1,462	162	4,100	803	60,000
Nebraska	93,800	1,483	1,352	1,664	7,619	544,050	1,188
New York	5,040	.....	12,170	371	5,204	27,720	480
North Dakota	2,336	1,239	19,140	1,050	4,109	10,080	103,230
Oklahoma	157,800	.....	.....	.....	3,892	7,830	7,755
Oregon	32,900	485	15,915	.....	2,266	810	10,920
Texas	98,600	400	3,778	.....	5,808	60,800	3,510
Utah	4,968	322	1,100	68	1,660	1,430	7,695
Washington	74,200	2,474	35,260	324	2,215	7,208	15,000
Wyoming	5,267	986	1,220	392	1,886	2,225	6,240

REVISIONS FOR 1966-70

This issue of the Colorado Agricultural Statistics bulletin shows on pages 40 through 85 revisions of county crop estimates for the years 1966-70 based on the 1969 Federal Census of Agriculture. Although revisions were not made in all these years for each crop, all years are shown for most of the crops in order to include as complete a series as possible. Exceptions were necessary because of space limitations. Sugar beets are not shown since there were no revisions. Dry beans are shown for only 1969 and 1970 and potatoes are shown for 1968-70 only. For 1971 county data, refer to the 1973 bulletin.

1973 CROP REVIEW

Total production of all crops grown in Colorado during 1973 exceeded the previous year with increased output from all major crops except corn silage, potatoes, dry beans and sugar beets. The index of all crop production for 1973 was 111 percent of the 1957-59 base compared with 105 percent in 1972. The index of feed grain production (corn grain, sorghum grain, oats and barley) was 159, up 18 points from a year earlier. The food grain (wheat and rye) production index at 112 was 14 points above 1972. The index of forage and hay output stood at 118 percent, 1 point below a year earlier.

Fall planting of winter wheat and barley for harvest in 1973 started with adequate soil moisture for rapid seed germination. Wheat farmers in the southwest area experienced above normal precipitation during the fall planting season and a substantial acreage was not seeded. Fall seeded grains went into dormancy in very good to excellent condition. A major snowfall occurred on the last day of October and from that time on most of the fall seeded grains were under snow until late February. The winter wheat and barley crops did not break dormancy until the latter part of March which was approximately two weeks later than normal. Although soil moisture was adequate for plant development during the spring, the lateness of the crops resulted in kernels filling after the weather had turned hot and dry. Consequently, many heads did not completely fill and much of the grain was below standard weight. In addition the winter wheat crop suffered light to moderate cutworm infestations and numerous outbreaks of streak mosaic, especially in the northeast producing area. The hot and dry weather plus the streak mosaic outbreak were the major causes for the decrease in yields from early season prospects. Harvest was underway in the southeast by the last week of June, but cool, rainy weather slowed maturity and active cutting did not begin until after the Fourth of July.

Planting of spring crops progressed slowly as soils remained cool and wet during March and April. Seeding of spring crops was generally two and one-half to three weeks behind normal. Also, plant growth was slow during May and early June as cool temperatures prevailed during that period. Warmer temperatures the latter part of June and favorable growing conditions during July and August allowed these crops to make good progress although dryland grains suffered some damage from the hot, dry weather. The irrigated acreage had sufficient water and generally thrived on the warmer temperatures. Harvest of spring grains was active during August and early September with the bulk of the spring barley and oats combined by mid-September.

Cutting of dry beans was widespread by early September. Heavy rains during mid-September delayed threshing operations and caused considerable deterioration of beans especially in the northeast area. As soils dried harvest operations resumed at a rapid pace and most of the beans has been threshed by the first of November. The dryland bean crop in the southwest had excellent growing conditions all during the year and output per acre was normal or better.

The first general killing frost was not recieved until the last week of October which is two weeks later than normal. This allowed late planted corn and sorghum to reach full maturity. Harvest was not fully active until approximately mid-November which was two weeks behind normal. Harvest progressed at a rapid pace with most fields combined by mid-December. Yield per acre was excellent considering the lateness of spring planting.

Favorable growing and harvesting conditions were present throughout the season in all hay producing areas. In the Arkansas Valley generally five cuttings of alfalfa were obtained. In the other areas of the State generally three or four cuttings were taken. With ample moisture available in the spring and generally good rains during the summer, the tonnage of mountain hay, clo-tim and native grasses was greater than the previous year's crop in most areas.

The potato crop in the San Luis Valley was planted later than normal but made excellent growth during the summer months. The output per acre was larger than the previous year and above normal. Potatoes in other areas of the State also made excellent growth during the summer and production was above normal.

Field crops: Acreage, production, and value, Colorado, 1972-73

Crop	Acreage planted	Acreage harvested	Yield per acre	Total production [1]	Unit	Value per unit	Total value
	1972						
	Acres	*Acres*				*Dollars*	*Dollars*
Corn, all purposes	690,000	.....	....	.....	....	.....	.....
Corn for grain	.....	374,000	108.0	40,392,000	Bu.	1.61	65,031,000
Corn for silage	.....	290,000	19.0	5,510,000	Tons	12.20	67,222,000
Sorghum, all purposes	500,000	.....	....	.....	....	....	.....
Sorghum for grain	.....	265,000	34.0	9,010,000	Bu.	1.49	13,425,000
Sorghum for silage	.....	20,000	7.5	150,000	Tons	10.20	1,530,000
Oats	130,000	37,000	42.5	1,573,000	Bu.	.87	1,369,000
Barley	291,000	239,000	46.0	10,994,000	Bu.	1.77	19,459,000
Winter wheat	2,449,000	2,150,000	24.0	51,600,000	Bu.	1.77	91,332,000
Spring wheat	25,000	15,000	26.0	390,000	Bu.	1.77	690,000
Rye	75,000	12,000	17.0	204,000	Bu.	1.02	208,000
Dry beans[2]	211,000	192,000	[3]860.0	1,651,000	Cwt.	8.60	14,199,000
Potatoes	39,500	38,600	259.0	9,995,000	Cwt.	2.89	29,022,000
Sugar beets	152,500	133,800	19.4	2,594,000	Tons	17.70	45,914,000
Broomcorn	27,000	22,000	[3]220.0	2,400	Tons	415.00	996,000
Millet for grain	100,000	40,000	11.0	440,000	Cwt.	2.75	1,210,000
All hay	.....	1,465,000	1.96	2,873,000	Tons	[4]40.00	114,920,000
Alfalfa hay	.....	745,000	2.60	1,937,000	Tons	[4]39.50	76,511,000
All other hay	.....	720,000	1.30	936,000	Tons	[4]41.00	38,409,000
Total field crops	.....	[5]5,293,400	....	.....	....	....	466,527,000
	1973						
	Acres	*Acres*				*Dollars*	*Dollars*
Corn, all purposes	718,000	.....	....	.....	....	....	.....
Corn for grain	.....	438,000	102.0	44,676,000	Bu.	2.55	113,924,000
Corn for silage	.....	251,000	18.5	4,644,000	Tons	15.00	69,660,000
Sorghum, all purposes	480,000	....	.....	....	....	.....	
Sorghum for grain	.....	285,000	38.0	10,830,000	Bu.	2.32	25,126,000
Sorghum for silage	.....	48,000	8.5	408,000	Tons	13.00	5,304,000
Oats	126,000	41,000	43.0	1,763,000	Bu.	1.40	2,468,000
Barley	285,000	263,000	47.0	12,361,000	Bu.	2.10	25,958,000
Winter wheat	2,520,000	2,400,000	24.5	58,800,000	Bu.	3.75	220,500,000
Spring wheat	41,000	32,000	24.0	768,000	Bu.	3.75	2,880,000
Rye	71,000	11,000	19.0	209,000	Bu.	1.75	366,000
Dry beans[2]	193,000	188,000	[3]820.0	1,542,000	Cwt.	22.00	33,924,000
Potatoes	37,700	37,000	261.0	9,665,000	Cwt.	3.51	34,008,000
Sugar beets	123,000	114,000	16.5	1,881,000	Tons	[6]	[6]
Broomcorn	11,000	9,000	[3]270.0	1,200	Tons	470.00	564,000
Millet for grain	76,000	37,000	11.0	407,000	Cwt.	5.75	2,340,000
All hay	.....	1,523,000	2.00	3,044,000	Tons	[4]45.00	136,980,000
Alfalfa hay	.....	760,000	2.65	2,014,000	Tons	[4]44.00	88,616,000
All other hay	.....	763,000	1.35	1,030,000	Tons	[4]47.00	48,364,000
Total field crops	.....	[5]5,677,000	....	.....	....	....	.....

[1] Includes quantities of some crops not marketed and excluded in computing values.
[2] Production, price and value on clean basis.
[3] Pounds.
[4] Price of hay sold baled.
[5] Excludes minor crops and double-cropped acreage.
[6] Not available.

Crop and livestock production: Index numbers, Colorado, 1969-73 (1957-59=100)

Year	All farm production	Livestock and livestock products				Crops							
		All lvst. products	Meat animals	Dairy products	Poultry & eggs	All crops	Feed grains	Hay	Hay & forage	Food grains	Vegetables	Fruits	Seed crops
1969	140	173	192	105	128	103	128	116	118	80	87	90	9
1970	152	185	206	106	138	114	151	114	118	114	93	62	8
1971	159	199	223	110	143	109	143	108	108	114	80	72	6
1972	161	210	236	110	162	105	141	106	119	98	80	17	[1]
1973	159	202	226	106	168	111	159	112	118	112	81	89	[1]

[1] Estimates discontinued as of 1972.

Crops: Value of production, by counties, Colorado, 1972

County	All wheat	Corn, grain and silage	Barley	Sorghum grain	Sugar beets	All other crops[1]	All crops
				Dollars			
Adams	6,752,900	2,310,000	832,200	25,100	744,400	4,529,300	15,193,900
Alamosa	64,400	26,200	1,604,000	1,900	.....	5,819,400	7,515,900
Arapahoe	2,884,000	376,400	258,100	15,800	.....	793,100	4,327,400
Archuleta	22,900	9,000	.....	.....	.....	550,500	582,400
Baca	3,312,100	5,050,800	58,800	3,726,000	171,600	2,139,600	14,458,900
Bent	429,500	1,101,100	24,200	1,032,400	.....	2,638,700	5,225,900
Boulder	310,600	2,080,900	649,200	716,200	747,400	2,620,700	7,125,000
Chaffee	400	16,500	2,000	.....	.....	501,300	520,200
Cheyenne	3,606,300	1,529,900	10,800	392,300	216,200	1,316,500	7,072,000
Clear Creek	.....	.....	.....	.....	.....	.....	.....
Conejos	97,500	39,100	1,850,600	4,600	.....	6,286,500	8,278,300
Costilla	90,100	.....	465,300	2,800	.....	4,180,400	4,738,600
Crowley	112,450	1,482,200	7,100	.....	24,800	2,857,250	4,483,800
Custer	9,700	.....	14,200	.....	.....	1,479,100	1,503,000
Delta	62,700	1,309,500	655,700	13,800	545,700	5,698,200	8,285,600
Denver	.....	.....	.....	.....	.....	.....	.....
Dolores	913,800	37,900	.....	.....	.....	1,383,000	2,334,700
Douglas	267,100	127,700	55,900	.....	.....	500,500	951,200
Eagle	3,400	.....	4,300	.....	.....	1,267,600	1,275,300
Elbert	1,675,800	429,200	107,100	23,100	.....	1,806,800	4,042,000
El Paso	210,300	795,200	6,200	44,900	.....	1,119,900	2,176,500
Fremont	12,800	69,600	4,500	.....	.....	719,700	806,600
Garfield	128,800	197,500	81,300	.....	.....	3,913,500	4,321,100
Gilpin	.....	.....	.....	.....	.....	.....	.....
Grand	7,500	.....	.....	.....	.....	1,990,800	1,998,300
Gunnison	10,550	33,000	.....	.....	.....	1,701,950	1,745,500
Hinsdale	.....	.....	.....	.....	.....	59,400	59,400
Huerfano	83,800	52,800	1,600	2,500	.....	845,600	986,300
Jackson	5,400	.....	2,700	.....	.....	3,038,000	3,046,100
Jefferson	195,000	92,900	83,400	.....	.....	843,700	1,215,000
Kiowa	5,740,000	498,000	3,300	1,454,200	.....	1,671,400	9,366,900
Kit Carson	8,219,100	11,458,000	72,400	318,200	5,146,400	3,299,900	28,514,000
Lake	.....	.....	.....	.....	.....	26,000	26,000
La Plata	344,600	397,400	35,600	1,800	.....	2,602,900	3,382,300
Larimer	730,100	6,899,700	1,651,800	.....	2,205,600	6,111,000	17,598,200
Las Animas	170,300	84,200	13,100	52,000	.....	673,000	992,600
Lincoln	4,849,100	393,000	15,400	176,800	.....	1,121,000	6,555,300
Logan	6,661,800	8,419,000	266,700	62,700	3,898,000	6,252,000	25,560,200
Mesa	199,200	1,953,200	275,700	21,300	1,640,500	4,443,200	8,533,100
Mineral	.....	.....	.....	.....	.....	140,800	140,800
Moffat	1,053,900	33,000	115,000	.....	.....	2,046,200	3,248,100
Montezuma	475,900	188,100	108,450	.....	.....	3,545,050	4,317,500
Montrose	209,500	1,711,700	1,394,900	2,700	1,128,800	5,024,600	9,472,200
Morgan	2,208,200	12,652,000	501,400	56,400	4,739,700	6,617,800	26,775,500
Otero	114,550	3,747,000	64,500	491,100	229,500	8,205,050	12,851,700
Ouray	5,600	67,700	27,150	.....	.....	776,150	876,600
Park	4,700	.....	.....	.....	.....	541,800	546,500
Phillips	6,696,800	4,008,700	28,400	145,400	2,196,400	1,872,600	14,948,300
Pitkin	3,250	16,500	2,700	.....	.....	705,750	728,200
Prowers	2,227,900	2,858,700	171,900	3,136,300	646,100	7,485,400	16,526,300
Pueblo	239,100	1,918,600	50,900	317,500	58,500	3,441,100	6,025,700
Rio Blanco	176,900	49,600	129,900	.....	.....	1,900,000	2,256,400
Rio Grande	70,500	26,200	2,936,900	.....	.....	17,083,900	20,117,500
Routt	940,800	.....	179,300	.....	.....	3,429,500	4,549,600
Saguache	17,500	49,400	1,492,200	.....	.....	6,960,700	8,519,800
San Juan	.....	.....	.....	.....	.....	.....	.....
San Miguel	83,400	58,000	33,900	.....	.....	446,600	621,900
Sedgwick	5,219,500	3,848,000	45,700	22,300	966,600	1,891,000	11,993,100
Summit	.....	.....	.....	.....	.....	218,000	218,000
Teller	.....	16,500	.....	.....	.....	130,800	147,300
Washington	11,498,500	2,406,900	207,600	82,700	640,300	2,112,200	16,948,200
Weld	8,376,600	36,717,500	2,841,800	57,300	16,548,800	23,211,200	87,753,200
Yuma	4,214,900	14,609,000	13,200	1,024,900	3,418,700	3,914,400	27,195,100
State total	92,022,000	132,253,000	19,459,000	13,425,000	45,914,000	188,502,000	491,575,000

[1] Includes dry beans, rye, hay, potatoes, oats, broomcorn, fruits and vegetables.

Crops: Value of production, by counties, Colorado, 1973 (Preliminary)

County	All wheat	Corn, grain and silage	Barley	Sorghum grain	All other crops[1]	All crops
			Dollars			
Adams	13,768,000	2,467,100	763,500	35,700	5,590,500	22,624,800
Alamosa	133,200	18,550	2,148,200	.....	7,182,050	9,482,000
Arapahoe	5,048,600	290,700	251,800	31,200	922,500	6,544,800
Archuleta	34,200	7,350	.....	.....	657,750	699,300
Baca	15,780,100	7,957,500	200,400	7,330,000	2,095,400	33,363,400
Bent	1,659,000	1,635,800	214,000	2,835,000	2,880,500	9,224,300
Boulder	951,600	2,357,800	757,600	.....	3,820,500	7,887,500
Chaffee	800	.....	2,400	.....	600,500	603,700
Cheyenne	12,045,300	2,264,900	17,700	719,400	1,833,900	16,881,200
Clear Creek	.....	.....	.....	.....	.....	.....
Conejos	203,800	18,550	1,687,600	.....	8,381,950	10,291,900
Costilla	243,400	.....	652,500	.....	5.986,500	6,882,400
Crowley	403,200	2,757,600	53,100	1,485,000	4,081,800	8,780,700
Custer	29,200	.....	18,000	.....	1,766,100	1,813,300
Delta	225,100	1,830,800	980,500	2,500	12,372,300	15,411,200
Denver	.....	.....	.....	.....	.....	.....
Dolores	1,672,500	35,400	6,000	.....	4,681,900	6,395,800
Douglas	654,400	115,000	44,900	.....	599,000	1,413,300
Eagle	4,100	29,400	6,100	.....	1,517,800	1,557,400
Elbert	2,963,000	573,800	309,100	60,200	2,157,800	6,063,900
El Paso	501,400	379,950	10,700	30,100	1,477,150	2,399,300
Fremont	40,800	131,100	4,400	.....	1,181,300	1,357,600
Garfield	305,300	220,250	98,900	.....	4,818,550	5,443,000
Gilpin	.....	.....	.....	.....	.....	.....
Grand	18,300	.....	.....	.....	2,374,700	2,393,000
Gunnison	25,500	50,000	3,200	.....	2,029,200	2,107,900
Hinsdale	.....	.....	.....	.....	70,800	70,800
Huerfano	270,800	64,200	8,900	5,400	1,000,600	1,349,900
Jackson	6,100	.....	.....	.....	3,621,200	3,627,300
Jefferson	381,500	85,700	78,700	.....	1,043,900	1,589,800
Kiowa	17,031,400	976,700	17,900	1,658,000	1,992,600	21,676,600
Kit Carson	21,331,400	18,068,450	129,900	304,200	9,256,950	49,090,900
Lake	.....	.....	.....	.....	31,000	31,000
La Plata	492,700	421,300	253,400	2,100	4,711,900	5,881,400
Larimer	1,579,100	8,650,900	2,079,200	.....	10,110,300	22,419,500
Las Animas	524,300	283,800	62,300	63,500	1,421,700	2,355,600
Lincoln	10,514,900	698,400	21,900	246,300	1,321,500	12,803,000
Logan	14,178,700	9,746,700	350,000	216,900	10,887,400	35,379,700
Mesa	321,200	2,273,800	350,000	4,300	8,560,100	11,509,400
Mineral	192,700	.....	.....	.....	174,300	367,000
Moffat	2,787,000	44,100	250,300	.....	2,459,400	5,540,800
Montezuma	822,000	87,100	144,800	.....	7,264,200	8,318,100
Montrose	516,000	2,095,500	1,910,100	4,500	6,572,400	11,098,500
Morgan	4,967,300	16,674,200	705,500	166,800	10,870,600	33,384,400
Otero	492,600	5,262,000	115,100	765,600	9,012,000	15,647,300
Ouray	31,500	75,000	27,050	.....	921,450	1,055,000
Park	.....	.....	.....	.....	645,800	645,800
Phillips	14,587,000	5,583,400	151,000	336,200	4,489,500	25,147,100
Pitkin	4,900	22,050	2,800	.....	846,450	876,200
Prowers	9,691,200	6,727,300	1,156,900	6,515,000	8,561,800	32,652,200
Pueblo	772,800	2,809,700	51,900	484,500	4,212,200	8,331,100
Rio Blanco	536,900	111,700	169,900	.....	2,273,800	3,092,300
Rio Grande	59,200	18,550	3,704,200	.....	21,424,850	25,206,800
Routt	2,613,600	.....	444,600	.....	4,105,000	7,163,200
Saguache	.....	37,100	1,785,800	.....	9,988,000	11,810,900
San Juan	.....	.....	.....	.....	.....	.....
San Miguel	416,800	48,500	47,550	.....	822,850	1,335,700
Sedgwick	9,945,600	4,715,500	215,200	198,700	4,803,000	19,878,000
Summit	.....	.....	.....	.....	259,900	259,900
Teller	.....	.....	.....	.....	155,900	155,900
Washington	24,786,800	2,883,100	517,500	62,900	2,949,300	31,199,600
Weld	15,034,400	47,971,200	2,953,100	51,000	39,195,200	105,204,900
Yuma	11,778,800	24,006,500	21,900	1,511,000	8,190,500	45,508,700
State total	223,380,000	183,584,000	25,958,000	25,126,000	283,238,000	741,286,000

[1] Includes dry beans, rye, hay, potatoes, oats, broomcorn, fruits, vegetables, and sugar beets. Preliminary value of sugar beets not published separately by counties.

Winter wheat: Acreage, production, and value, by counties, Colorado, 1972

County	Acreage planted	Irrigated			Non-irrigated			Total		
		Acreage harvested	Yield per acre	Production	Acreage harvested	Yield per acre	Production	Yield per acre	Production	Value
	Acres	Acres	Bu.	Bu.	Acres	Bu.	Bu.	Bu.	Bu.	Dollars
Adams	136,000	2,500	38.0	95,000	125,500	29.0	3,640,000	29.2	3,735,000	6,723,000
Alamosa	200	200	37.0	7,400	.....	.....	.....	37.0	7,400	14,400
Arapahoe	62,000	100	40.0	4,000	60,900	27.0	1,644,000	27.0	1,648,000	2,884,000
Archuleta	400	150	56.0	8,400	150	20.0	3,000	38.0	11,400	22,900
Baca	175,000	13,500	36.4	491,400	116,500	12.0	1,398,000	14.5	1,889,400	3,306,500
Bent	13,000	2,900	40.0	116,000	6,800	20.0	136,000	26.0	252,000	428,400
Boulder	7,200	1,200	38.0	45,600	5,100	28.0	142,800	29.9	188,400	307,100
Chaffee	.....	.....	.....	.....	.....	.....	.....	.....	.....	.....
Cheyenne	148,000	2,000	40.0	80,000	118,000	16.0	1,888,000	16.4	1,968,000	3,601,600
Clear Creek	.....	.....	.....	.....	.....	.....	.....	.....	.....	.....
Conejos	.....	.....	.....	.....	.....	.....	.....	.....	.....	.....
Costilla	100	100	37.0	3,700	.....	.....	.....	37.0	3,700	7,200
Crowley	3,100	1,100	34.0	37,400	1,400	20.0	28,000	26.2	65,400	111,800
Custer	300	.....	.....	.....	300	14.0	4,200	14.0	4,200	7,600
Delta	400	300	52.0	15,600	.....	.....	.....	52.0	15,600	30,700
Denver	.....	.....	.....	.....	.....	.....	.....	.....	.....	.....
Dolores	25,000	100	48.0	4,800	22,900	19.3	441,700	19.4	446,500	897,500
Douglas	7,000	700	39.0	27,300	5,800	22.0	127,600	23.8	154,900	266,400
Eagle	30	.....	.....	.....	30	20.0	600	20.0	600	1,000
Elbert	48,000	1,200	50.0	60,000	41,800	22.0	920,000	22.8	980,000	1,675,800
El Paso	8,000	300	39.0	11,700	6,200	17.0	105,400	18.0	117,100	209,600
Fremont	800	50	34.0	1,700	450	14.0	6,300	16.0	8,000	12,800
Garfield	2,000	800	50.0	40,000	1,000	20.0	20,000	33.3	60,000	112,200
Gilpin	.....	.....	.....	.....	.....	.....	.....	.....	.....	.....
Grand	260	.....	.....	.....	230	20.0	4,600	20.0	4,600	7,500
Gunnison	390	.....	.....	.....	320	20.0	6,400	20.0	6,400	10,550
Hinsdale	.....	.....	.....	.....	.....	.....	.....	.....	.....	.....
Huerfano	3,500	.....	.....	.....	3,400	14.0	47,600	14.0	47,600	83,800
Jackson	100	50	37.0	1,850	50	20.0	1,000	28.5	2,850	4,700
Jefferson	3,300	300	49.0	14,700	2,900	37.0	107,200	38.1	121,900	195,000
Kiowa	190,000	1,000	40.0	40,000	173,000	18.0	3,114,000	18.1	3,154,000	5,740,000
Kit Carson	230,000	6,700	40.0	268,000	195,300	22.0	4,297,000	22.6	4,565,000	8,217,000
Lake	.....	.....	.....	.....	.....	.....	.....	.....	.....	.....
La Plata	10,000	1,000	48.0	48,000	7,300	17.0	124,100	20.7	172,100	337,600
Larimer	13,500	1,000	44.0	44,000	12,000	31.0	372,000	32.0	416,000	711,400
Las Animas	12,500	150	36.0	5,400	7,850	12.0	94,200	12.5	99,600	170,300
Lincoln	146,000	2,700	40.0	108,000	125,300	21.0	2,631,000	21.4	2,739,000	4,848,000
Logan	149,000	500	46.0	23,000	131,500	28.0	3,682,000	28.1	3,705,000	6,631,100
Mesa	1,900	1,200	63.0	75,600	600	17.0	10,200	47.7	85,800	173,300
Mineral	.....	.....	.....	.....	.....	.....	.....	.....	.....	.....
Moffat	32,500	500	40.0	20,000	30,000	20.0	600,000	20.3	620,000	1,010,600
Montezuma	13,000	600	48.0	28,800	11,900	17.0	202,300	18.5	231,100	469,100
Montrose	1,600	1,300	60.7	78,900	200	17.0	3,400	54.9	82,300	166,300
Morgan	51,000	3,000	52.0	156,000	44,000	27.8	1,222,000	29.3	1,378,000	2,205,000
Otero	1,800	1,600	44.0	70,400	.....	.....	.....	44.0	70,400	113,300
Ouray	200	.....	.....	.....	200	14.0	2,800	14.0	2,800	5,600
Park	100	50	37.0	1,850	50	20.0	1,000	28.5	2,850	4,700
Phillips	123,000	2,800	45.0	126,000	108,200	34.0	3,679,000	34.3	3,805,000	6,696,800
Pitkin	20	.....	.....	.....	20	20.0	400	20.0	400	650
Prowers	110,000	9,100	33.0	300,300	73,400	13.5	993,400	15.7	1,293,700	2,225,200
Pueblo	9,000	600	54.0	32,400	5,900	17.0	100,300	20.4	132,700	236,300
Rio Blanco	5,600	100	32.0	3,200	4,600	22.0	101,200	22.2	104,400	167,500
Rio Grande	200	200	37.0	7,400	.....	.....	.....	37.0	7,400	14,400
Routt	23,000	300	37.0	11,100	21,700	24.8	538,800	25.0	549,900	901,800
Saguache	.....	.....	.....	.....	.....	.....	.....	.....	.....	.....
San Juan	.....	.....	.....	.....	.....	.....	.....	.....	.....	.....
San Miguel	3,000	50	48.0	2,400	2,750	14.0	38,500	14.6	40,900	81,800
Sedgwick	77,000	1,000	55.0	55,000	70,500	42.0	2,961,000	42.2	3,016,000	5,217,700
Summit	.....	.....	.....	.....	.....	.....	.....	.....	.....	.....
Teller	.....	.....	.....	.....	.....	.....	.....	.....	.....	.....
Washington	291,000	3,600	41.0	147,600	260,400	24.2	6,312,000	24.5	6,459,600	11,498,000
Weld	189,000	4,000	52.9	211,700	169,000	27.0	4,563,000	27.6	4,774,700	8,355,700
Yuma	121,000	3,400	41.0	139,400	100,600	22.0	2,213,000	22.6	2,352,400	4,210,800
State total	2,449,000	74,000	41.5	3,071,000	2,076,000	23.4	48,529,000	24.0	51,600,000	91,332,000

Winter wheat: Acreage and production, by counties, Colorado, 1973[1]

County	Acreage planted	Percentage harvested	Acreage harvested	Yield per acre[2]	Production
	Acres	*Percent*	*Acres*	*Bushels*	*Bushels*
Adams	142,000	96.5	137,000	26.6	3,637,800
Alamosa	.....	.....	.....	.....	.....
Arapahoe	60,000	95.0	57,000	25.0	1,425,000
Archuleta	400	62.5	250	38.0	9,500
Baca	196,000	95.9	188,000	22.4	4,210,400
Bent	19,000	89.5	17,000	27.5	467,200
Boulder	8,300	97.6	8,100	34.2	277,000
Chaffee	.....	.....	.....	.....	.....
Cheyenne	175,000	92.0	161,000	19.7	3,167,000
Clear Creek	.....	.....	.....	.....	.....
Conejos	200	100.0	200	30.0	6,000
Costilla	100	100.0	100	30.0	3,000
Crowley	5,500	85.5	4,700	23.8	112,000
Custer	600	66.7	400	20.0	8,000
Delta	500	90.0	450	76.0	34,200
Denver	.....	.....	.....	.....	.....
Dolores	23,300	90.1	21,000	19.5	410,200
Douglas	7,000	98.6	6,900	24.3	167,800
Eagle	.....	.....	.....	.....	.....
Elbert	42,500	91.8	39,000	19.7	769,600
El Paso	7,500	94.7	7,100	18.3	130,000
Fremont	700	64.3	450	24.4	11,000
Garfield	1,900	89.5	1,700	39.4	67,000
Gilpin	.....	.....	.....	.....	.....
Grand	250	100.0	250	20.0	5,000
Gunnison	350	100.0	350	20.0	7,000
Hinsdale	.....	.....	.....	.....	.....
Huerfano	4,200	97.6	4,100	18.0	73,800
Jackson	100	100.0	100	10.0	1,000
Jefferson	3,700	91.9	3,400	33.0	112,200
Kiowa	201,000	94.0	189,000	23.1	4,365,000
Kit Carson	247,000	98.8	244,000	23.3	5,687,100
Lake	.....	.....	.....	.....	.....
La Plata	8,100	85.2	6,900	15.5	107,100
Larimer	14,000	96.4	13,500	30.2	407,400
Las Animas	14,500	38.6	5,600	24.9	139,600
Lincoln	133,000	99.2	132,000	21.6	2,848,600
Logan	152,000	98.0	149,000	25.0	3,730,500
Mesa	1,400	96.4	1,350	47.0	63,400
Mineral	.....	.....	.....	.....	.....
Moffat	31,000	98.4	30,500	22.7	693,000
Montezuma	12,500	96.0	12,000	15.0	180,000
Montrose	2,000	90.0	1,800	62.8	113,000
Morgan	52,000	93.3	48,500	27.4	1,327,500
Otero	3,000	75.0	2,250	60.0	135,000
Ouray	500	90.0	450	20.0	9,000
Park	.....	.....	.....	.....	.....
Phillips	111,000	99.1	110,000	34.2	3,759,600
Pitkin	.....	.....	.....	.....	.....
Prowers	124,000	93.5	116,000	23.1	2,680,000
Pueblo	10,500	90.5	9,500	22.1	210,000
Rio Blanco	5,900	98.3	5,800	20.6	119,600
Rio Grande	200	100.0	200	30.0	6,000
Routt	26,400	94.7	25,000	27.1	678,400
Saguache	.....	.....	.....	.....	.....
San Juan	.....	.....	.....	.....	.....
San Miguel	2,900	55.2	1,600	21.0	33,600
Sedgwick	76,000	95.4	72,500	36.1	2,614,000
Summit	.....	.....	.....	.....	.....
Teller	.....	.....	.....	.....	.....
Washington	273,000	96.3	263,000	25.4	6,671,700
Weld	194,000	91.8	178,000	22.3	3,969,400
Yuma	125,000	98.4	123,000	25.5	3,139,800
State total	2,520,000	95.2	2,400,000	24.5	58,800,000

[1] Preliminary.
[2] Yield per acre by counties derived from irrigated and non-irrigated production.

WINTER WHEAT: PRODUCTION BY COUNTIES, COLORADO, 1973 WITH RANKING OF FIRST FIVE COUNTIES

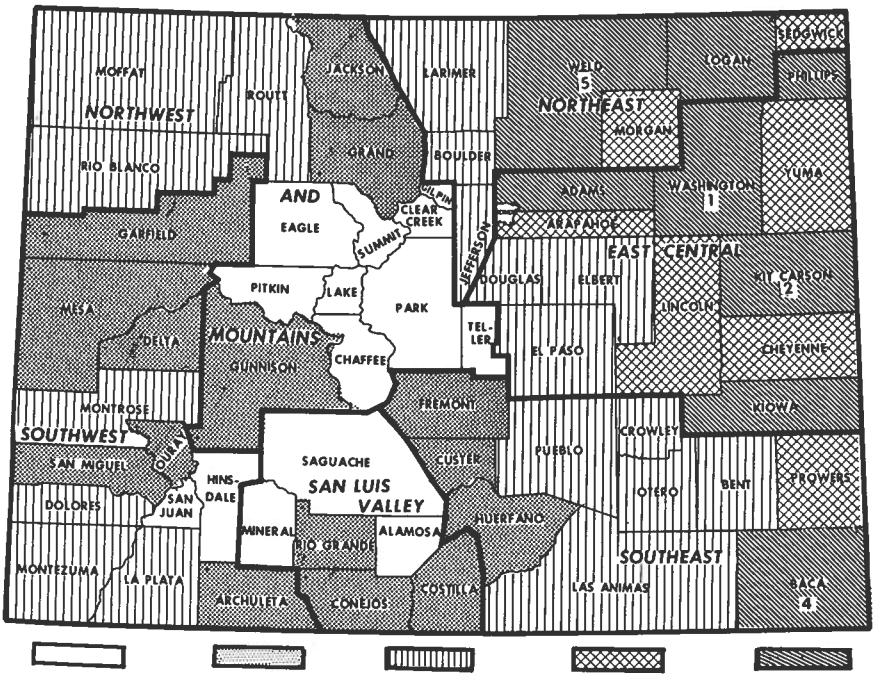

NONE PRODUCED | UNDER 100,000 | 100,000-999,999 | 1,000,000-3,499,999 | OVER 3,500,000

Winter wheat: Acreage, production, and value, by districts, Colorado, 1972-73

District	Acreage planted	Irrigated: Acreage harvested	Irrigated: Yield per acre	Irrigated: Production	Non-irrigated: Acreage harvested	Non-irrigated: Yield per acre	Non-irrigated: Production	Total: Yield per acre	Total: Production	Total: Value
	Acres	*Acres*	*Bu.*	*Bu.*	*Acres*	*Bu.*	*Bu.*	*Bu.*	*Bu.*	*Dollars*
1972 final:										
Northwest and mountain	62,000	1,000	38.0	38,000	57,000	22.0	1,254,000	22.3	1,292,000	2,109,000
Northeast	490,000	11,000	50.0	550,000	435,000	30.0	13,050,000	30.5	13,600,000	23,623,000
East central	1,510,000	27,000	41.0	1,107,000	1,321,000	23.1	30,571,000	23.5	31,678,000	56,571,000
Southwest	57,500	5,500	55.0	302,500	47,000	18.0	846,000	21.9	1,148,500	2,297,000
San Luis Valley	500	500	37.0	18,500	.....	.....	.....	37.0	18,500	36,000
Southeast	329,000	29,000	36.4	1,055,000	216,000	13.0	2,808,000	15.8	3,863,000	6,696,000
State total	2,449,000	74,000	41.5	3,071,000	2,076,000	23.4	48,529,000	24.0	51,600,000	91,332,000
1973 preliminary:										
Northwest and mountain	64,000	500	56.0	28,000	61,500	24.0	1,476,000	24.3	1,504,000	5,595,000
Northeast	500,000	10,000	40.0	400,000	463,000	26.0	12,038,000	26.3	12,438,000	46,767,000
East central	1,524,000	27,000	43.0	1,161,000	1,442,000	24.0	34,608,000	24.3	35,769,000	134,849,000
Southwest	53,500	4,000	61.0	244,000	43,500	18.0	783,000	21.6	1,027,000	3,676,000
San Luis Valley	500	500	30.0	15,000	.....	.....	.....	30.0	15,000	56,000
Southeast	378,000	30,000	44.0	1,320,000	318,000	21.2	6,727,000	23.1	8,047,000	29,557,000
State total	2,520,000	72,000	44.0	3,168,000	2,328,000	23.9	55,632,000	24.5	58,800,000	220,500,000

Corn for grain: Acreage, production, and value, by counties, Colorado, 1972

County	Acreage planted [1]	Irrigated			Non-irrigated			Total		
		Acreage harvested	Yield per acre	Production	Acreage harvested	Yield per acre	Production	Yield per acre	Production	Value
	Acres	Acres	Bu.	Bu.	Acres	Bu.	Bu.	Bu.	Bu.	Dollars
Adams	12,500	6,300	105.3	663,400	.....	.....	.....	105.3	663,400	1,107,000
Alamosa	200	100	50.0	5,000	.....	.....	.....	50.0	5,000	8,000
Arapahoe	2,900	450	104.0	46,800	.....	.....	.....	104.0	46,800	74,000
Archuleta	100	.....	.....	.....	.....	.....	.....	.....	.....	.....
Baca	34,700	18,100	94.6	1,713,000	1,400	20.0	28,000	89.3	1,741,000	2,838,000
Bent	5,800	2,800	104.0	291,200	.....	.....	.....	104.0	291,200	480,500
Boulder	9,700	3,400	104.0	353,600	.....	.....	.....	104.0	353,600	587,000
Chaffee	100	.....	.....	.....	.....	.....	.....	.....	.....	.....
Cheyenne	8,700	4,100	115.0	471,500	.....	.....	.....	115.0	471,500	763,800
Clear Creek	.....	.....	.....	.....	.....	.....	.....	.....	.....	.....
Conejos	300	150	50.0	7,500	.....	.....	.....	50.0	7,500	12,000
Costilla	.....	.....	.....	.....	.....	.....	.....	.....	.....	.....
Crowley	9,600	4,500	102.0	459,000	.....	.....	.....	102.0	459,000	748,200
Custer	.....	.....	.....	.....	.....	.....	.....	.....	.....	.....
Delta	6,200	2,600	103.0	267,800	.....	.....	.....	103.0	267,800	498,100
Denver	.....	.....	.....	.....	.....	.....	.....	.....	.....	.....
Dolores	200	30	90.0	2,700	.....	.....	.....	90.0	2,700	5,000
Douglas	500	50	82.0	4,100	.....	.....	.....	82.0	4,100	6,500
Eagle	.....	.....	.....	.....	.....	.....	.....	.....	.....	.....
Elbert	5,700	400	82.0	32,800	700	15.0	10,500	39.4	43,300	66,300
El Paso	8,400	400	82.0	32,800	900	15.0	13,500	35.6	46,300	74,500
Fremont	300	.....	.....	.....	.....	.....	.....	.....	.....	.....
Garfield	1,100	170	95.0	16,200	.....	.....	.....	95.3	16,200	29,800
Gilpin	.....	.....	.....	.....	.....	.....	.....	.....	.....	.....
Grand	.....	.....	.....	.....	.....	.....	.....	.....	.....	.....
Gunnison	200	.....	.....	.....	.....	.....	.....	.....	.....	.....
Hinsdale	.....	.....	.....	.....	.....	.....	.....	.....	.....	.....
Huerfano	400	200	82.0	16,400	.....	.....	.....	82.0	16,400	26,200
Jackson	.....	.....	.....	.....	.....	.....	.....	.....	.....	.....
Jefferson	400	100	104.0	10,400	.....	.....	.....	104.0	10,400	18,800
Kiowa	3,200	2,300	110.0	253,000	.....	.....	.....	110.0	253,000	407,300
Kit Carson	60,500	41,800	118.0	4,932,000	200	15.0	3,000	117.5	4,935,000	7,699,000
Lake	.....	.....	.....	.....	.....	.....	.....	.....	.....	.....
La Plata	2,000	150	97.0	14,600	.....	.....	.....	97.3	14,600	27,200
Larimer	30,100	3,000	117.0	351,000	.....	.....	.....	117.0	351,000	589,700
Las Animas	1,100	200	85.0	17,000	500	19.0	9,500	37.9	26,500	43,500
Lincoln	3,600	800	105.0	84,000	200	15.0	3,000	87.0	87,000	141,000
Logan	43,500	22,500	114.0	2,565,000	2,500	24.6	61,500	105.1	2,626,500	4,229,000
Mesa	9,100	5,100	110.4	563,000	.....	.....	.....	110.4	563,000	1,036,000
Mineral	.....	.....	.....	.....	.....	.....	.....	.....	.....	.....
Moffat	200	.....	.....	.....	.....	.....	.....	.....	.....	.....
Montezuma	1,000	250	90.0	22,500	.....	.....	.....	90.0	22,500	41,000
Montrose	8,700	2,300	84.0	193,200	.....	.....	.....	84.0	193,200	364,900
Morgan	60,000	41,500	126.0	5,229,000	1,000	21.0	21,000	123.5	5,250,000	8,295,000
Otero	21,100	10,000	105.0	1,050,000	.....	.....	.....	105.0	1,050,000	1,743,000
Ouray	300	.....	.....	.....	.....	.....	.....	.....	.....	.....
Park	.....	.....	.....	.....	.....	.....	.....	.....	.....	.....
Phillips	26,500	17,800	126.0	2,243,000	6,200	27.6	171,000	100.6	2,414,000	3,717,600
Pitkin	100	.....	.....	.....	.....	.....	.....	.....	.....	.....
Prowers	16,000	8,600	105.0	903,000	.....	.....	.....	105.0	903,000	1,472,000
Pueblo	11,000	6,600	114.0	752,400	100	25.0	2,500	112.7	754,900	1,245,600
Rio Blanco	300	.....	.....	.....	.....	.....	.....	.....	.....	.....
Rio Grande	200	100	50.0	5,000	.....	.....	.....	50.0	5,000	8,000
Routt	.....	.....	.....	.....	.....	.....	.....	.....	.....	.....
Saguache	300	50	50.0	2,500	.....	.....	.....	50.0	2,500	4,000
San Juan	.....	.....	.....	.....	.....	.....	.....	.....	.....	.....
San Miguel	300	.....	.....	.....	.....	.....	.....	.....	.....	.....
Sedgwick	19,800	11,000	120.0	1,320,000	1,500	21.0	31,500	108.1	1,351,500	2,162,000
Summit	.....	.....	.....	.....	.....	.....	.....	.....	.....	.....
Teller	100	.....	.....	.....	.....	.....	.....	.....	.....	.....
Washington	12,500	7,100	126.0	894,600	300	20.0	6,000	121.7	900,600	1,414,000
Weld	156,500	52,500	115.2	6,050,000	1,000	24.0	24,000	113.5	6,074,000	10,387,500
Yuma	94,000	73,500	109.0	8,012,000	6,500	24.0	156,000	102.1	8,168,000	12,660,000
State total	690,000	351,000	113.5	39,851,000	23,000	23.5	541,000	108.0	40,392,000	65,031,000

[1] Corn planted for all purposes.

Corn for grain: Acreage and production, by counties, Colorado, 1973[1]

County	Acreage planted[2]	Percentage harvested for grain	Acreage harvested	Yield per acre[3]	Production
	Acres	*Percent*	*Acres*	*Bushels*	*Bushels*
Adams	9,700	47.4	4,600	95.0	437,000
Alamosa	200	50.0	100	44.0	4,400
Arapahoe	2,400	62.5	1,500	33.9	50,900
Archuleta	100	.....	.....	.....	.....
Baca	36,500	79.5	29,000	92.4	2,680,000
Bent	6,000	63.3	3,800	122.0	463,600
Boulder	10,100	33.7	3,400	90.3	307,000
Chaffee	.....	.....	.....	.....	.....
Cheyenne	10,000	55.0	5,500	90.0	495,000
Clear Creek	.....	.....	.....	.....	.....
Conejos	200	50.0	100	44.0	4,400
Costilla	.....	.....	.....	.....	.....
Crowley	10,500	48.6	5,100	104.0	530,400
Custer	.....	.....	.....	.....	.....
Delta	6,900	60.9	4,200	103.6	435,200
Denver	.....	.....	.....	.....	.....
Dolores	200	50.0	100	70.0	7,000
Douglas	600	16.7	100	80.0	8,000
Eagle	100	.....	.....	.....	.....
Elbert	6,000	28.3	1,700	30.1	51,100
El Paso	7,100	31.0	2,200	24.8	54,600
Fremont	400	.....	.....	.....	.....
Garfield	1,100	9.1	100	79.0	7,900
Gilpin	.....	.....	.....	.....	.....
Grand	.....	.....	.....	.....	.....
Gunnison	200	.....	.....	.....	.....
Hinsdale	.....	.....	.....	.....	.....
Huerfano	300	33.3	100	104.0	10,400
Jackson	.....	.....	.....	.....	.....
Jefferson	400	25.0	100	70.0	7,000
Kiowa	4,100	75.6	3,100	109.0	337,900
Kit Carson	64,500	89.9	58,000	109.6	6,356,000
Lake	.....	.....	.....	.....	.....
La Plata	2,000	10.0	200	70.0	14,000
Larimer	31,000	16.1	5,000	94.0	470,000
Las Animas	1,800	44.4	800	53.0	42,400
Lincoln	3,600	36.1	1,300	94.6	123,000
Logan	37,500	66.7	25,000	98.6	2,465,000
Mesa	8,500	55.3	4,700	106.0	498,200
Mineral	.....	.....	.....	.....	.....
Moffat	200	.....	.....	.....	.....
Montezuma	500	20.0	100	70.0	7,000
Montrose	8,100	25.9	2,100	97.0	203,700
Morgan	64,000	75.0	48,000	105.5	5,062,000
Otero	18,500	54.1	10,000	112.0	1,120,000
Ouray	300	.....	.....	.....	.....
Park	.....	.....	.....	.....	.....
Phillips	30,000	93.3	28,000	89.5	2,506,500
Pitkin	100	.....	.....	.....	.....
Prowers	20,500	68.3	14,000	133.8	1,873,600
Pueblo	10,500	49.5	5,200	93.0	483,600
Rio Blanco	400	.....	.....	.....	.....
Rio Grande	200	50.0	100	44.0	4,400
Routt	.....	.....	.....	.....	.....
Saguache	400	50.0	200	44.0	8,800
San Juan	.....	.....	.....	.....	.....
San Miguel	300	.....	.....	.....	.....
Sedgwick	20,000	70.0	14,000	87.7	1,228,000
Summit	.....	.....	.....	.....	.....
Teller	.....	.....	.....	.....	.....
Washington	13,500	81.5	11,000	100.0	1,100,000
Weld	176,000	34.9	61,500	99.9	6,142,000
Yuma	92,500	90.8	84,000	108.1	9,076,000
State total	718,000	61.0	438,000	102.0	44,676,000

[1] Preliminary.
[2] Corn planted for all purposes.
[3] Yield per acre by counties derived from irrigated and non-irrigated production.

CORN GRAIN: PRODUCTION BY COUNTIES, COLORADO, 1973 WITH RANKING OF FIRST FIVE COUNTIES

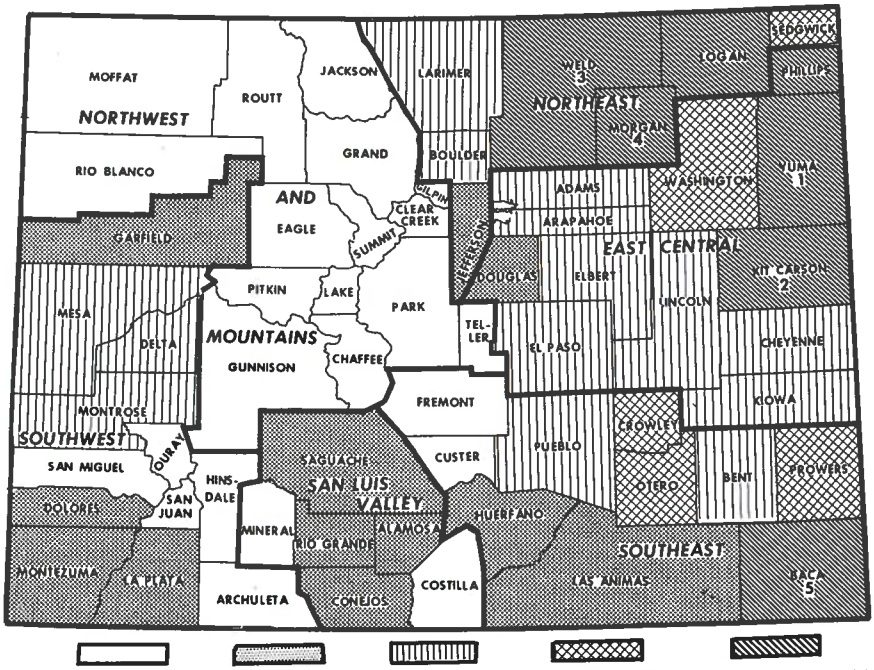

NONE PRODUCED | UNDER 50,000 | 50,000-499,999 | 500,000-1,999,999 | OVER 2,000,000

Corn for grain: Acreage, production, and value, by districts, Colorado, 1972-73

District	Acreage planted[1]	Irrigated			Non-irrigated			Total		
		Acreage harvested	Yield per acre	Production	Acreage harvested	Yield per acre	Production	Yield per acre	Production	Value
	Acres	*Acres*	*Bu.*	*Bu.*	*Acres*	*Bu.*	*Bu.*	*Bu.*	*Bu.*	*Dollars*
1972 final:										
Northwest and mountain	1,000	.....	.....	.....	.....	.....	.....	.....	.....	.....
Northeast	320,000	134,000	118.5	15,879,000	6,000	23.0	138,000	114.4	16,017,000	26,269,000
East central	239,000	155,000	114.0	17,670,000	15,000	24.2	363,000	106.1	18,033,000	28,131,000
Southwest	29,000	10,600	101.9	1,080,000	.....	.....	.....	101.9	1,080,000	2,002,000
San Luis Valley	1,000	400	50.0	20,000	.....	.....	.....	50.0	20,000	32,000
Southeast	100,000	51,000	102.0	5,202,000	2,000	20.0	40,000	98.9	5,242,000	8,597,000
State total	690,000	351,000	113.5	39,851,000	23,000	23.5	541,000	108.0	40,392,000	65,031,000
1973 preliminary:										
Northwest and mountain	1,000	.....	.....	.....	.....	.....	.....	.....	.....	.....
Northeast	339,000	150,000	103.0	15,450,000	7,000	33.0	231,000	99.9	15,681,000	39,830,000
East central	244,000	185,000	108.8	20,127,000	16,000	29.3	469,000	102.5	20,596,000	52,314,000
Southwest	28,000	11,500	102.0	1,173,000	.....	.....	.....	102.0	1,173,000	3,214,000
San Luis Valley	1,000	500	44.0	22,000	.....	.....	.....	44.0	22,000	56,000
Southeast	105,000	65,000	110.0	7,150,000	3,000	18.0	54,000	105.9	7,204,000	18,510,000
State total	718,000	412,000	106.6	43,922,000	26,000	29.0	754,000	102.0	44,676,000	113,924,000

[1] Planted for all purposes.

Barley: Acreage, production, and value, by counties, Colorado, 1972

County	Acreage planted	Irrigated			Non-irrigated			Total		
		Acreage harvested	Yield per acre	Production	Acreage harvested	Yield per acre	Production	Yield per acre	Production	Value
	Acres	*Acres*	*Bu.*	*Bu.*	*Acres*	*Bu.*	*Bu.*	*Bu.*	*Bu.*	*Dollars*
Adams	20,000	1,700	62.9	106,900	15,100	31.0	468,100	34.2	575,000	832,200
Alamosa	22,000	19,500	43.0	838,500	.....	.....	.....	43.0	838,500	1,604,000
Arapahoe	6,400	200	56.0	11,200	6,000	30.0	180,000	30.0	191,200	258,100
Archuleta	.....	.....	.....	.....	.....	.....	.....	.....	.....	.....
Baca	3,000	300	55.0	16,500	1,700	15.2	25,800	21.2	42,300	58,800
Bent	900	200	55.0	11,000	400	16.0	6,400	29.0	17,400	24,200
Boulder	8,500	6,400	53.0	339,200	1,400	34.9	48,800	49.7	388,000	649,200
Chaffee	30	30	50.0	1,500	.....	.....	.....	50.0	1,500	2,000
Cheyenne	400	.....	.....	.....	250	30.0	7,500	30.0	7,500	10,800
Clear Creek	.....	.....	.....	.....	.....	.....	.....	.....	.....	.....
Conejos	19,900	18,000	55.0	990,000	.....	.....	.....	55.0	990,000	1,850,600
Costilla	5,300	5,000	47.0	235,000	.....	.....	.....	47.0	235,000	465,300
Crowley	350	100	34.0	3,400	100	19.0	1,900	26.5	5,300	7,100
Custer	450	100	45.0	4,500	200	25.0	5,000	31.7	9,500	14,200
Delta	8,200	5,400	62.0	334,800	200	22.0	4,400	60.6	339,200	655,700
Denver	.....	.....	.....	.....	.....	.....	.....	.....	.....	.....
Dolores	100	.....	.....	.....	.....	.....	.....	.....	.....	.....
Douglas	1,200	.....	.....	.....	1,200	34.5	41,400	34.5	41,400	55,900
Eagle	120	70	50.0	3,500	.....	.....	.....	50.0	3,500	4,300
Elbert	4,600	100	57.0	5,700	2,900	25.0	72,500	26.1	78,200	107,100
El Paso	400	50	50.0	2,500	100	20.0	2,000	30.0	4,500	6,200
Fremont	500	.....	.....	.....	150	20.0	3,000	20.0	3,000	4,500
Garfield	2,400	700	66.0	46,200	100	22.0	2,200	62.5	48,400	81,300
Gilpin	.....	.....	.....	.....	.....	.....	.....	.....	.....	.....
Grand	.....	.....	.....	.....	.....	.....	.....	.....	.....	.....
Gunnison	.....	.....	.....	.....	.....	.....	.....	.....	.....	.....
Hinsdale	.....	.....	.....	.....	.....	.....	.....	.....	.....	.....
Huerfano	100	.....	.....	.....	50	22.0	1,100	22.0	1,100	1,600
Jackson	120	10	50.0	500	50	30.0	1,500	33.3	2,000	2,700
Jefferson	1,500	250	56.0	14,000	950	48.0	45,600	49.7	59,600	83,400
Kiowa	100	.....	.....	.....	100	23.0	2,300	23.0	2,300	3,300
Kit Carson	2,700	400	64.0	25,600	1,500	20.0	30,000	29.3	55,600	72,400
Lake	.....	.....	.....	.....	.....	.....	.....	.....	.....	.....
La Plata	3,300	200	40.0	8,000	700	19.0	13,300	23.7	21,300	35,600
Larimer	17,600	12,200	62.0	756,400	4,300	42.0	180,600	56.8	937,000	1,651,800
Las Animas	1,000	100	50.0	5,000	200	20.0	4,000	30.0	9,000	13,100
Lincoln	400	100	60.0	6,000	200	24.8	4,800	36.0	10,800	15,400
Logan	8,300	800	44.0	35,200	5,000	30.0	150,000	31.9	185,200	266,700
Mesa	3,200	2,400	58.0	139,200	.....	.....	.....	58.0	139,200	275,700
Mineral	.....	.....	.....	.....	.....	.....	.....	.....	.....	.....
Moffat	2,900	50	60.0	3,000	2,250	34.7	78,000	35.2	81,000	115,000
Montezuma	2,600	800	49.0	39,200	500	29.0	14,500	41.3	53,700	108,450
Montrose	13,600	11,000	62.7	689,200	200	21.0	4,200	61.9	693,400	1,394,900
Morgan	9,000	3,900	67.0	261,300	2,900	29.0	84,100	50.8	345,400	501,400
Otero	2,500	700	55.0	38,500	300	20.0	6,000	44.5	44,500	64,500
Ouray	650	200	62.0	12,400	100	24.0	2,400	49.3	14,800	27,150
Park	.....	.....	.....	.....	.....	.....	.....	.....	.....	.....
Phillips	950	50	56.0	2,800	550	34.0	18,700	35.8	21,500	28,400
Pitkin	50	40	50.0	2,000	.....	.....	.....	50.0	2,000	2,700
Prowers	5,500	1,400	57.0	79,800	1,900	25.0	47,500	38.6	127,300	171,900
Pueblo	1,700	400	57.0	22,800	700	19.0	13,300	32.8	36,100	50,900
Rio Blanco	2,900	450	55.6	25,000	1,750	38.0	66,500	41.6	91,500	129,900
Rio Grande	35,000	31,500	47.3	1,488,500	.....	.....	.....	47.3	1,488,500	2,936,900
Routt	5,880	50	60.0	3,000	4,250	32.0	136,000	32.3	139,000	179,300
Saguache	17,800	16,000	48.0	768,000	.....	.....	.....	48.0	768,000	1,492,200
San Juan	.....	.....	.....	.....	.....	.....	.....	.....	.....	.....
San Miguel	950	300	40.0	12,000	200	35.0	7,000	38.0	19,000	33,900
Sedgwick	1,300	50	50.0	2,500	950	32.0	30,400	32.9	32,900	45,700
Summit	.....	.....	.....	.....	.....	.....	.....	.....	.....	.....
Teller	.....	.....	.....	.....	.....	.....	.....	.....	.....	.....
Washington	5,200	300	55.0	16,500	3,900	33.0	128,700	34.6	145,200	207,600
Weld	38,800	21,400	57.3	1,225,400	12,500	33.0	412,500	48.3	1,637,900	2,841,800
Yuma	650	100	58.0	5,800	200	20.0	4,000	32.7	9,800	13,200
State total	291,000	163,000	53.0	8,638,000	76,000	31.0	2,356,000	46.0	10,994,000	19,459,000

Barley: Acreage and production, by counties, Colorado, 1973[1]

County	Acreage planted	Percentage harvested	Acreage harvested	Yield per acre[2]	Production
	Acres	*Percent*	*Acres*	*Bushels*	*Bushels*
Adams	16,900	79.3	13,400	32.9	441,000
Alamosa	20,000	95.0	19,000	50.0	950,000
Arapahoe	5,500	98.2	5,400	27.4	148,100
Archuleta	.....	.....	.....	.....	.....
Baca	3,050	91.8	2,800	40.4	113,200
Bent	3,200	93.8	3,000	40.3	120,900
Boulder	7,500	94.7	7,100	51.3	364,000
Chaffee	40	75.0	30	48.3	1,450
Cheyenne	600	83.3	500	21.0	10,500
Clear Creek	.....	.....	.....	.....	.....
Conejos	14,500	93.1	13,500	53.0	715,500
Costilla	6,300	82.5	5,200	54.0	280,800
Crowley	900	88.9	800	37.5	30,000
Custer	400	50.0	200	51.5	10,300
Delta	6,800	98.5	6,700	66.4	445,100
Denver	.....	.....	.....	.....	.....
Dolores	150	66.7	100	30.0	3,000
Douglas	1,800	66.7	1,200	22.0	26,400
Eagle	80	87.5	70	52.1	3,650
Elbert	6,600	90.9	6,000	30.3	181,800
El Paso	400	75.0	300	21.0	6,300
Fremont	200	50.0	100	25.0	2,500
Garfield	1,150	87.0	1,000	48.5	48,500
Gilpin	.....	.....	.....	.....	.....
Grand	.....	.....	.....	.....	.....
Gunnison	80	75.0	60	31.7	1,900
Hinsdale	.....	.....	.....	.....	.....
Huerfano	300	66.7	200	25.0	5,000
Jackson	.....	.....	.....	.....	.....
Jefferson	1,500	80.0	1,200	37.5	45,000
Kiowa	600	83.3	500	21.0	10,500
Kit Carson	4,400	61.4	2,700	28.3	76,400
Lake	.....	.....	.....	.....	.....
La Plata	4,800	93.8	4,500	27.5	123,600
Larimer	18,500	98.4	18,200	49.6	902,200
Las Animas	1,000	80.0	800	44.0	35,200
Lincoln	650	92.3	600	21.5	12,900
Logan	6,200	93.5	5,800	34.5	200,000
Mesa	3,000	93.3	2,800	55.0	154,000
Mineral	.....	.....	.....	.....	.....
Moffat	4,200	95.2	4,000	37.7	150,800
Montezuma	2,000	80.0	1,600	39.5	63,200
Montrose	12,800	97.7	12,500	67.1	839,000
Morgan	8,500	96.5	8,200	48.4	397,000
Otero	1,600	62.5	1,000	65.0	65,000
Ouray	300	100.0	300	39.3	11,800
Park	.....	.....	.....	.....	.....
Phillips	2,500	96.0	2,400	37.0	88,800
Pitkin	50	80.0	40	42.5	1,700
Prowers	16,300	90.8	14,800	44.2	653,600
Pueblo	1,050	76.2	800	36.6	29,300
Rio Blanco	2,720	95.6	2,600	39.0	101,300
Rio Grande	29,000	94.1	27,300	59.0	1,611,000
Routt	5,830	97.8	5,700	46.7	266,200
Saguache	15,200	98.7	15,000	50.8	762,700
San Juan	.....	.....	.....	.....	.....
San Miguel	500	100.0	500	43.6	21,800
Sedgwick	3,100	96.8	3,000	41.0	123,000
Summit	.....	.....	.....	.....	.....
Teller	.....	.....	.....	.....	.....
Washington	9,400	89.4	8,400	36.2	304,400
Weld	32,200	94.7	30,500	45.5	1,387,800
Yuma	650	92.3	600	21.5	12,900
State total	285,000	92.3	263,000	47.0	12,361,000

[1] Preliminary.
[2] Yield per acre by counties derived from irrigated and non-irrigated production.

BARLEY: PRODUCTION BY COUNTIES, COLORADO, 1973 WITH RANKING OF FIRST FIVE COUNTIES

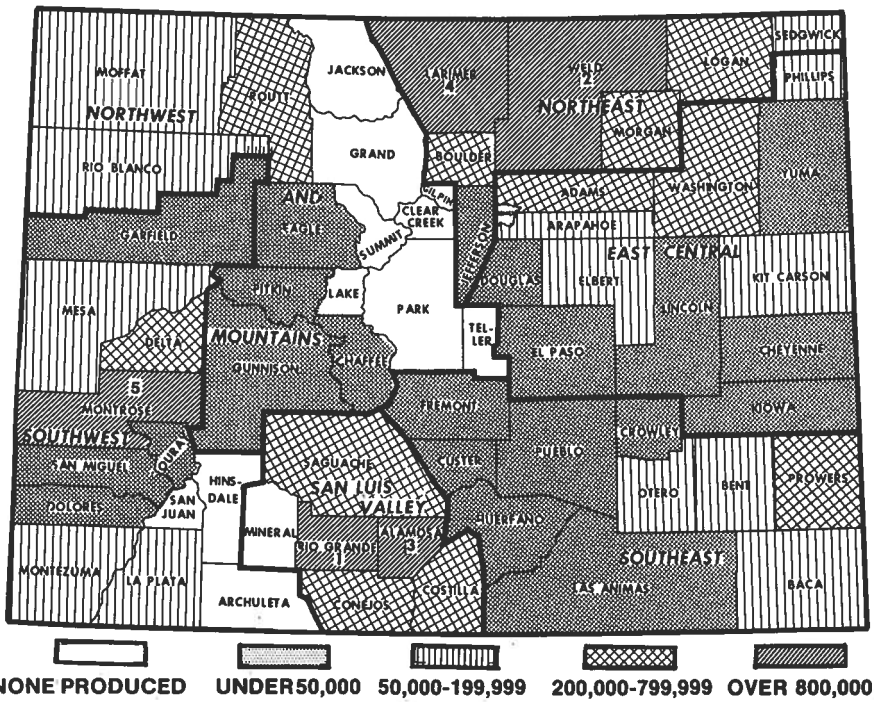

Barley: Acreage, production, and value, by districts, Colorado, 1972-73

District	Acreage planted	Irrigated			Non-irrigated			Total		
		Acreage harvested	Yield per acre	Production	Acreage harvested	Yield per acre	Production	Yield per acre	Production	Value
	Acres	*Acres*	*Bu.*	*Bu.*	*Acres*	*Bu.*	*Bu.*	*Bu.*	*Bu.*	*Dollars*
1972 final:										
Northwest and mountain	12,000	700	55.0	38,500	8,300	34.0	282,000	35.6	320,500	435,900
Northeast	85,000	45,000	58.5	2,634,000	28,000	34.0	952,000	49.1	3,586,000	6,040,000
East central	43,000	3,000	61.0	183,000	32,000	30.0	960,000	32.7	1,143,000	1,610,600
Southwest	35,000	21,000	61.0	1,281,000	2,000	24.0	48,000	57.8	1,329,000	2,612,700
San Luis Valley	100,000	90,000	48.0	4,320,000	.....	....	.....	48.0	4,320,000	8,349,000
Southeast	16,000	3,300	55.0	181,500	5,700	20.0	114,000	32.8	295,500	410,800
State total	291,000	163,000	53.0	8,638,000	76,000	31.0	2,356,000	46.0	10,994,000	19,459,000
1973 preliminary:										
Northwest and mountain	13,000	500	46.0	23,000	12,000	42.0	504,000	42.2	527,000	879,300
Northeast	77,500	46,000	56.1	2,579,000	28,000	30.0	840,000	46.2	3,419,000	7,139,300
East central	50,000	2,500	54.0	135,000	39,500	30.0	1,185,000	31.5	1,320,000	2,257,800
Southwest	31,500	24,000	65.0	1,560,000	6,000	25.0	150,000	57.0	1,710,000	3,818,300
San Luis Valley	85,000	80,000	54.0	4,320,000	.....	....	.....	54.0	4,320,000	9,978,300
Southeast	28,000	7,000	64.0	448,000	17,500	35.3	617,000	43.5	1,065,000	1,885,000
State total	285,000	160,000	56.7	9,065,000	103,000	32.0	3,296,000	47.0	12,361,000	25,958,000

Sorghum for grain: Acreage, production, and value, by counties, Colorado, 1972

County	Acreage planted [1]	Irrigated			Non-irrigated			Total		
		Acreage harvested	Yield per acre	Production	Acreage harvested	Yield per acre	Production	Yield per acre	Production	Value
	Acres	Acres	Bu.	Bu.	Acres	Bu.	Bu.	Bu.	Bu.	Dollars
Adams	1,450	200	60.0	12,000	250	16.0	4,000	35.6	16,000	25,100
Alamosa	20	20	60.0	1,200	.....	.....	.....	60.0	1,200	1,900
Arapahoe	3,350	100	60.0	6,000	250	16.0	4,000	28.6	10,000	15,800
Archuleta	50	.....	.....	.....	.....	.....	.....	.....	.....	.....
Baca	136,000	14,500	65.0	942,500	80,500	20.4	1,645,000	27.2	2,587,500	3,726,000
Bent	22,500	13,000	52.0	676,000	2,000	18.0	36,000	47.5	712,000	1,032,400
Boulder	60	.....	.....	.....	.....	.....	.....	.....	.....	.....
Chaffee	.....	.....	.....	.....	.....	.....	.....	.....	.....	.....
Cheyenne	23,500	200	62.0	12,400	8,300	29.0	240,700	29.8	253,100	392,300
Clear Creek	.....	.....	.....	.....	.....	.....	.....	.....	.....	.....
Conejos	300	50	60.0	3,000	.....	.....	.....	60.0	3,000	4,600
Costilla	150	30	60.0	1,800	.....	.....	.....	60.0	1,800	2,800
Crowley	16,500	6,100	69.0	420,900	3,900	17.0	66,300	48.7	487,200	716,200
Custer	100	.....	.....	.....	.....	.....	.....	.....	.....	.....
Delta	150	150	50.0	7,500	.....	.....	.....	50.0	7,500	13,800
Denver	.....	.....	.....	.....	.....	.....	.....	.....	.....	.....
Dolores	350	.....	.....	.....	.....	.....	.....	.....	.....	.....
Douglas	200	.....	.....	.....	.....	.....	.....	.....	.....	.....
Eagle	.....	.....	.....	.....	.....	.....	.....	.....	.....	.....
Elbert	5,900	150	56.0	8,400	550	12.0	6,600	21.4	15,000	23,100
El Paso	8,600	100	55.0	5,500	2,100	11.0	23,100	13.0	28,600	44,900
Fremont	700	.....	.....	.....	.....	.....	.....	.....	.....	.....
Garfield	50	.....	.....	.....	.....	.....	.....	.....	.....	.....
Gilpin	.....	.....	.....	.....	.....	.....	.....	.....	.....	.....
Grand	.....	.....	.....	.....	.....	.....	.....	.....	.....	.....
Gunnison	.....	.....	.....	.....	.....	.....	.....	.....	.....	.....
Hinsdale	.....	.....	.....	.....	.....	.....	.....	.....	.....	.....
Huerfano	600	.....	.....	.....	100	17.0	1,700	17.0	1,700	2,500
Jackson	.....	.....	.....	.....	.....	.....	.....	.....	.....	.....
Jefferson	20	.....	.....	.....	.....	.....	.....	.....	.....	.....
Kiowa	36,000	1,000	72.0	72,000	28,500	30.2	860,200	31.6	932,200	1,454,200
Kit Carson	21,500	1,800	68.2	122,700	3,200	25.0	80,000	40.5	202,700	318,200
Lake	.....	.....	.....	.....	.....	.....	.....	.....	.....	.....
La Plata	200	20	50.0	1,000	.....	.....	.....	50.0	1,000	1,800
Larimer	120	.....	.....	.....	.....	.....	.....	.....	.....	.....
Las Animas	10,500	200	57.0	11,400	1,600	15.0	24,000	19.7	35,400	52,000
Lincoln	17,500	100	70.0	7,000	4,400	24.0	105,600	25.0	112,600	176,800
Logan	10,500	150	70.0	10,500	750	36.4	27,300	42.0	37,800	62,700
Mesa	400	200	60.0	12,000	.....	.....	.....	60.0	12,000	21,300
Mineral	.....	.....	.....	.....	.....	.....	.....	.....	.....	.....
Moffat	.....	.....	.....	.....	.....	.....	.....	.....	.....	.....
Montezuma	150	.....	.....	.....	.....	.....	.....	.....	.....	.....
Montrose	100	30	50.0	1,500	.....	.....	.....	50.0	1,500	2,700
Morgan	3,500	200	65.0	13,000	750	28.0	21,000	35.8	34,000	56,400
Otero	5,600	4,600	68.0	312,800	.....	.....	.....	68.0	312,800	491,100
Ouray	.....	.....	.....	.....	.....	.....	.....	.....	.....	.....
Park	.....	.....	.....	.....	.....	.....	.....	.....	.....	.....
Phillips	8,000	250	58.0	14,500	3,050	26.0	79,300	28.4	93,800	145,400
Pitkin	.....	.....	.....	.....	.....	.....	.....	.....	.....	.....
Prowers	91,000	27,000	64.1	1,731,400	22,500	18.0	405,000	43.2	2,136,400	3,136,300
Pueblo	14,500	1,600	55.0	88,000	6,400	20.0	128,000	27.0	216,000	317,500
Rio Blanco	.....	.....	.....	.....	.....	.....	.....	.....	.....	.....
Rio Grande	30	.....	.....	.....	.....	.....	.....	.....	.....	.....
Routt	.....	.....	.....	.....	.....	.....	.....	.....	.....	.....
Saguache	.....	.....	.....	.....	.....	.....	.....	.....	.....	.....
San Juan	.....	.....	.....	.....	.....	.....	.....	.....	.....	.....
San Miguel	50	.....	.....	.....	.....	.....	.....	.....	.....	.....
Sedgwick	3,800	.....	.....	.....	350	38.0	13,300	38.0	13,300	22,300
Summit	.....	.....	.....	.....	.....	.....	.....	.....	.....	.....
Teller	.....	.....	.....	.....	.....	.....	.....	.....	.....	.....
Washington	13,000	100	55.0	5,500	1,900	25.0	47,500	26.5	53,000	82,700
Weld	7,000	150	72.0	10,500	650	36.0	23,400	42.4	33,900	57,300
Yuma	36,000	2,000	53.0	106,000	19,000	29.0	551,000	31.3	657,000	1,024,900
State total	500,000	74,000	62.4	4,617,000	191,000	23.0	4,393,000	34.0	9,010,000	13,425,000

[1]Planted for all purposes.

Sorghum for grain: Acreage and production, by counties, Colorado, 1973[1]

County	Acreage planted[2]	Percentage harvested for grain	Acreage harvested	Yield per acre[3]	Production
	Acres	*Percent*	*Acres*	*Bushels*	*Bushels*
Adams	1,900	21.1	400	40.0	16,000
Alamosa	.....	.....	.....	.....	.....
Arapahoe	3,100	19.4	600	22.5	13,500
Archuleta	.....	.....	.....	.....	.....
Baca	129,500	76.4	99,000	31.1	3,080,000
Bent	28,500	66.7	19,000	63.5	1,206,000
Boulder	50	.....	.....	.....	.....
Chaffee	.....	.....	.....	.....	.....
Cheyenne	23,500	36.2	8,500	36.8	312,800
Clear Creek	.....	.....	.....	.....	.....
Conejos	.....	.....	.....	.....	.....
Costilla	.....	.....	.....	.....	.....
Crowley	18,500	70.3	13,000	48.6	632,000
Custer	100	.....	.....	.....	.....
Delta	40	50.0	20	55.0	1,100
Denver	.....	.....	.....	.....	.....
Dolores	50	.....	.....	.....	.....
Douglas	100	.....	.....	.....	.....
Eagle	.....	.....	.....	.....	.....
Elbert	4,200	40.5	1,700	15.9	27,000
El Paso	9,600	10.4	1,000	13.5	13,500
Fremont	300	.....	.....	.....	.....
Garfield	10	.....	.....	.....	.....
Gilpin	.....	.....	.....	.....	.....
Grand	.....	.....	.....	.....	.....
Gunnison	.....	.....	.....	.....	.....
Hinsdale	.....	.....	.....	.....	.....
Huerfano	100	100.0	100	20.0	2,000
Jackson	.....	.....	.....	.....	.....
Jefferson	100	.....	.....	.....	.....
Kiowa	41,000	63.4	26,000	29.5	767,500
Kit Carson	19,000	23.7	4,500	29.1	131,100
Lake	.....	.....	.....	.....	.....
La Plata	60	33.3	20	50.0	1,000
Larimer	50	.....	.....	.....	.....
Las Animas	7,800	19.2	1,500	18.0	27,000
Lincoln	17,500	31.4	5,500	18.6	102,200
Logan	13,000	20.8	2,700	37.7	101,800
Mesa	180	16.7	30	65.0	1,950
Mineral	.....	.....	.....	.....	.....
Moffat	.....	.....	.....	.....	.....
Montezuma	30	.....	.....	.....	.....
Montrose	130	23.1	30	65.0	1,950
Morgan	7,700	33.8	2,600	29.7	77,200
Otero	5,700	77.2	4,400	75.0	330,000
Ouray	.....	.....	.....	.....	.....
Park	.....	.....	.....	.....	.....
Phillips	6,600	65.2	4,300	35.2	151,500
Pitkin	.....	.....	.....	.....	.....
Prowers	76,000	78.9	60,000	46.8	2,808,000
Pueblo	15,500	38.7	6,000	34.3	206,000
Rio Blanco	.....	.....	.....	.....	.....
Rio Grande	.....	.....	.....	.....	.....
Routt	.....	.....	.....	.....	.....
Saguache	.....	.....	.....	.....	.....
San Juan	.....	.....	.....	.....	.....
San Miguel	.....	.....	.....	.....	.....
Sedgwick	3,500	51.4	1,800	51.1	92,000
Summit	.....	.....	.....	.....	.....
Teller	.....	.....	.....	.....	.....
Washington	12,000	12.5	1,500	18.1	27,100
Weld	5,100	15.7	800	27.5	22,000
Yuma	29,500	67.8	20,000	33.9	677,800
State total	480,000	59.4	285,000	38.0	10,830,000

[1] Preliminary.
[2] Planted for all purposes.
[3] Yield per acre by counties derived from irrigated and non-irrigated production.

SORGHUM GRAIN: PRODUCTION BY COUNTIES, COLORADO, 1973 WITH RANKING OF FIRST FIVE COUNTIES

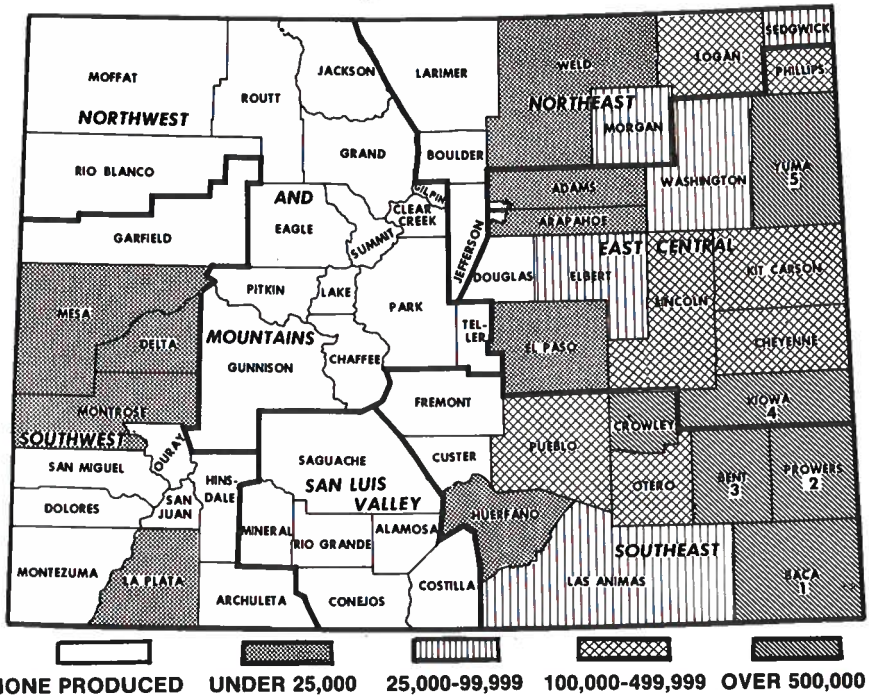

Sorghum grain: Acreage, production, and value, by districts, Colorado, 1972-73

District	Acreage planted [1]	Irrigated			Non-irrigated			Total		
		Acreage harvested	Yield per acre	Production	Acreage harvested	Yield per acre	Production	Yield per acre	Production	Value
	Acres	*Acres*	*Bu.*	*Bu.*	*Acres*	*Bu.*	*Bu.*	*Bu.*	*Bu.*	*Dollars*
1972 final:										
Northwest and mountain	.....	.....	.....	.....	.....	.....	.....	.....	.....	.....
Northeast	25,000	500	68.0	34,000	2,500	34.0	85,000	39.7	119,000	198,700
East central	175,000	6,000	62.0	372,000	71,500	28.0	2,002,000	30.6	2,374,000	3,703,400
Southwest	1,500	400	55.0	22,000	.....	.....	.....	55.0	22,000	39,600
San Luis Valley	500	100	60.0	6,000	.....	.....	.....	60.0	6,000	9,300
Southeast	298,000	67,000	62.4	4,183,000	117,000	19.7	2,306,000	35.3	6,489,000	9,474,000
State total	500,000	74,000	62.4	4,617,000	191,000	23.0	4,393,000	34.0	9,010,000	13,425,000
1973 preliminary:										
Northwest and mountain	.....	.....	.....	.....	.....	.....	.....	.....	.....	.....
Northeast	29,500	200	41.0	8,200	7,700	37.0	284,800	37.1	293,000	633,400
East central	168,000	8,700	44.0	382,800	65,300	28.4	1,857,200	30.3	2,240,000	4,995,200
Southwest	500	100	60.0	6,000	.....	.....	.....	60.0	6,000	13,400
San Luis Valley	.....	.....	.....	.....	.....	.....	.....	.....	.....	.....
Southeast	282,000	81,000	66.2	5,363,000	122,000	24.0	2,928,000	40.8	8,291,000	19,484,000
State total	480,000	90,000	64.0	5,760,000	195,000	26.0	5,070,000	38.0	10,830,000	25,126,000

[1] Planted for all purposes.

Dry beans: Acreage, production, and value, by counties, Colorado, 1972

County	Acreage planted	Irrigated			Non-irrigated			Total		
		Acreage harvested	Yield per acre	Production	Acreage harvested	Yield per acre	Production	Yield per acre	Production	Value
	Acres	Acres	Pounds	Cwt.	Acres	Pounds	Cwt.	Pounds	Cwt.	Dollars
Adams	400	400	1,100	4,400	.....	.....	.....	1,100	4,400	40,000
Alamosa	.....	.....	.....	.....	.....	.....	.....	.....	.....	.....
Arapahoe	.....	.....	.....	.....	.....	.....	.....	.....	.....	.....
Archuleta	.....	.....	.....	.....	.....	.....	.....	.....	.....	.....
Baca	.....	.....	.....	.....	.....	.....	.....	.....	.....	.....
Bent	.....	.....	.....	.....	.....	.....	.....	.....	.....	.....
Boulder	1,400	1,400	2,100	29,400	.....	.....	.....	2,100	29,400	226,400
Chaffee	.....	.....	.....	.....	.....	.....	.....	.....	.....	.....
Cheyenne	.....	.....	.....	.....	.....	.....	.....	.....	.....	.....
Clear Creek	.....	.....	.....	.....	.....	.....	.....	.....	.....	.....
Conejos	.....	.....	.....	.....	.....	.....	.....	.....	.....	.....
Costilla	.....	.....	.....	.....	.....	.....	.....	.....	.....	.....
Crowley	4,800	300	1,800	5,400	4,200	300	12,600	400	18,000	133,100
Custer	.....	.....	.....	.....	.....	.....	.....	.....	.....	.....
Delta	2,200	2,100	1,650	34,700	.....	.....	.....	1,650	34,700	316,100
Denver	.....	.....	.....	.....	.....	.....	.....	.....	.....	.....
Dolores	41,100	100	1,500	1,500	36,900	347	128,100	350	129,600	1,205,000
Douglas	.....	.....	.....	.....	.....	.....	.....	.....	.....	.....
Eagle	.....	.....	.....	.....	.....	.....	.....	.....	.....	.....
Elbert	200	100	1,400	1,400	100	550	550	975	1,950	17,900
El Paso	1,300	.....	.....	.....	900	422	3,800	422	3,800	34,200
Fremont	.....	.....	.....	.....	.....	.....	.....	.....	.....	.....
Garfield	.....	.....	.....	.....	.....	.....	.....	.....	.....	.....
Gilpin	.....	.....	.....	.....	.....	.....	.....	.....	.....	.....
Grand	.....	.....	.....	.....	.....	.....		.....	.....	.....
Gunnison	.....	.....	.....	.....	.....	.....	.....	.....	.....	.....
Hinsdale	.....	.....	.....	.....	.....	.....	.....	.....	.....	.....
Huerfano	.....	.....	.....	.....	.....	.....	.....	.....	.....	.....
Jackson	.....	.....	.....	.....	.....	.....	.....	.....	.....	.....
Jefferson	.....	.....	.....	.....	.....	.....	.....	.....	.....	.....
Kiowa	.....	.....	.....	.....	.....	.....	.....	.....	.....	.....
Kit Carson	6,350	6,000	1,350	81,000	100	750	750	1,340	81,750	727,600
Lake	.....	.....	.....	.....	.....	.....	.....	.....	.....	.....
La Plata	16,400	400	1,550	6,200	8,600	230	19,800	289	26,000	234,000
Larimer	4,100	4,000	1,900	76,000	.....	.....	.....	1,900	76,000	676,400
Las Animas	.....	.....	.....	.....	.....	.....	.....	.....	.....	.....
Lincoln	350	200	1,400	2,800	100	700	700	1,167	3,500	28,700
Logan	5,450	4,700	1,900	89,300	600	600	3,600	1,753	92,900	817,500
Mesa	.....	.....	.....	.....	.....	.....	.....	.....	.....	.....
Mineral	.....	.....	.....	.....	.....	.....	.....	.....	.....	.....
Moffat	.....	.....	.....	.....	.....	.....	.....	.....	.....	.....
Montezuma	52,400	1,000	1,000	10,000	50,000	270	135,000	284	145,000	1,305,000
Montrose	4,600	4,400	1,627	71,600	.....	.....	.....	1,627	71,600	640,800
Morgan	9,150	8,900	2,000	178,000	100	500	500	1,983	178,500	1,499,000
Otero	650	600	1,520	9,100	.....	.....	.....	1,520	9,100	71,400
Ouray	.....	.....	.....	.....	.....	.....	.....	.....	.....	.....
Park	.....	.....	.....	.....	.....	.....	.....	.....	.....	.....
Phillips	5,100	4,900	1,600	78,400	100	700	700	1,582	79,100	680,300
Pitkin	.....	.....	.....	.....	.....	.....	.....	.....	.....	.....
Prowers	.....	.....	.....	.....	.....	.....	.....	.....	.....	.....
Pueblo	11,550	1,600	2,294	36,700	9,300	300	27,900	593	64,600	526,500
Rio Blanco	.....	.....	.....	.....	.....	.....	.....	.....	.....	.....
Rio Grande	.....	.....	.....	.....	.....	.....	.....	.....	.....	.....
Routt	.....	.....	.....	.....	.....	.....	.....	.....	.....	.....
Saguache	.....	.....	.....	.....	.....	.....	.....	.....	.....	.....
San Juan	.....	.....	.....	.....	.....	.....	.....	.....	.....	.....
San Miguel	6,300	.....	.....	.....	3,500	260	9,100	260	9,100	85,100
Sedgwick	5,950	5,600	1,600	89,600	200	250	500	1,553	90,100	702,800
Summit	.....	.....	.....	.....	.....	.....	.....	.....	.....	.....
Teller	.....	.....	.....	.....	.....	.....		.....	.....	.....
Washington	850	800	1,100	8,800	.....	.....	.....	1,100	8,800	75,700
Weld	24,950	24,400	1,700	414,700	100	400	400	1,694	415,100	3,486,900
Yuma	5,450	5,100	1,510	77,000	200	500	1,000	1,472	78,000	668,600
State total	211,000	77,000	1,696	1,306,000	115,000	300	345,000	860	1,651,000	14,199,000

Dry beans: Acreage and production, by counties, Colorado, 1973 [1]

County	Acreage planted	Percentage harvested	Acreage harvested	Yield per acre[2]	Production
	Acres	*Percent*	*Acres*	*Pounds*	*Cwt.*
Adams	.....	.....	.....	.....	.....
Alamosa	.....	.....	.....	.....	.....
Arapahoe	.....	.....	.....	.....	.....
Archuleta	.....	.....	.....	.....	.....
Baca	.....	.....	.....	.....	.....
Bent	.....	.....	.....	.....	.....
Boulder	1,300	100.0	1,300	1,954	25,400
Chaffee	.....	.....	.....	.....	.....
Cheyenne	.....	.....	.....	.....	.....
Clear Creek	.....	.....	.....	.....	.....
Conejos	.....	.....	.....	.....	.....
Costilla	.....	.....	.....	.....	.....
Crowley	2,250	97.8	2,200	1,891	41,600
Custer	.....	.....	.....	.....	.....
Delta	1,800	100.0	1,800	1,650	29,700
Denver	.....	.....	.....	.....	.....
Dolores	40,700	98.3	40,000	488	195,300
Douglas	.....	.....	.....	.....	.....
Eagle	.....	.....	.....	.....	.....
Elbert	100	100.0	100	600	600
El Paso	1,000	100.0	1,000	620	6,200
Fremont	.....	.....	.....	.....	.....
Garfield	.....	.....	.....	.....	.....
Gilpin	.....	.....	.....	.....	.....
Grand	.....	.....	.....	.....	.....
Gunnison	.....	.....	.....	.....	.....
Hinsdale	.....	.....	.....	.....	.....
Huerfano	.....	.....	.....	.....	.....
Jackson	.....	.....	.....	.....	.....
Jefferson	.....	.....	.....	.....	.....
Kiowa	.....	.....	.....	.....	.....
Kit Carson	4,000	97.5	3,900	800	31,200
Lake	.....	.....	.....	.....	.....
La Plata	18,400	97.8	18,000	452	81,300
Larimer	4,000	100.0	4,000	1,850	74,000
Las Animas	.....	.....	.....	.....	.....
Lincoln	100	100.0	100	600	600
Logan	3,500	97.1	3,400	1,850	62,900
Mesa	100	100.0	100	1,700	1,700
Mineral	.....	.....	.....	.....	.....
Moffat	.....	.....	.....	.....	.....
Montezuma	55,700	98.7	55,000	347	190,700
Montrose	3,700	97.3	3,600	1,642	59,100
Morgan	9,000	90.0	8,100	1,300	105,300
Otero	200	100.0	200	1,550	3,100
Ouray	.....	.....	.....	.....	.....
Park	.....	.....	.....	.....	.....
Phillips	5,100	98.0	5,000	1,600	80,000
Pitkin	.....	.....	.....	.....	.....
Prowers	.....	.....	.....	.....	.....
Pueblo	6,550	93.1	6,100	661	40,300
Rio Blanco	.....	.....	.....	.....	.....
Rio Grande	.....	.....	.....	.....	.....
Routt	.....	.....	.....	.....	.....
Saguache	.....	.....	.....	.....	.....
San Juan	.....	.....	.....	.....	.....
San Miguel	4,600	97.8	4,500	371	16,700
Sedgwick	6,700	100.0	6,700	1,600	107,200
Summit	.....	.....	.....	.....	.....
Teller	.....	.....	.....	.....	.....
Washington	300	100.0	300	1,200	3,600
Weld	21,500	95.3	20,500	1,718	352,200
Yuma	2,400	87.5	2,100	1,586	33,300
State total	193,000	97.4	188,000	820	1,542,000

[1] Preliminary.
[2] Yield per acre by counties derived from irrigated and non-irrigated production.

DRY BEANS: PRODUCTION BY COUNTIES, COLORADO, 1973 WITH RANKING OF FIRST FIVE COUNTIES

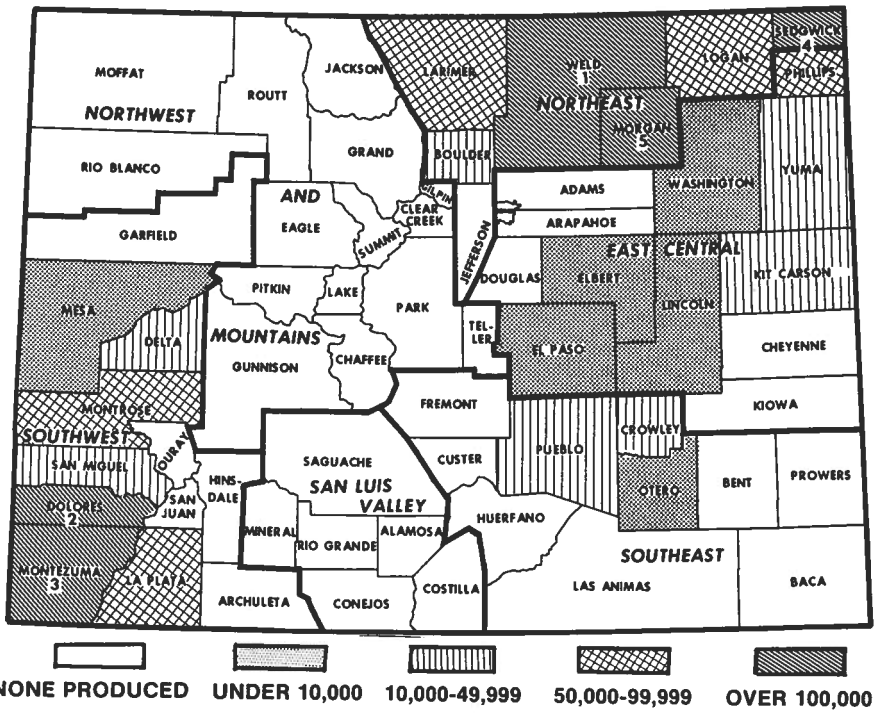

Dry beans: Acreage, production, and value, by districts, Colorado, 1972-73

District	Acreage planted	Irrigated			Non-irrigated			Total		
		Acreage harvested	Yield per acre	Production	Acreage harvested	Yield per acre	Production	Yield per acre	Production	Value
	Acres	*Acres*	*Lbs.*	*Cwt.*	*Acres*	*Lbs.*	*Cwt.*	*Lbs.*	*Cwt.*	*Dollars*
1972 final:										
Northwest and mountain	.....	.....	.....	.....	.....	.....	.....	.....	.....	.....
Northeast	51,000	49,000	1,790	877,000	1,000	500	5,000	1,764	882,000	7,409,000
East central	20,000	17,500	1,450	253,800	1,500	500	7,500	1,375	261,300	2,273,000
Southwest	123,000	8,000	1,550	124,000	99,000	295	292,000	389	416,000	3,786,000
San Luis Valley	.....	.....	.....	.....	.....	.....	.....	.....	.....	.....
Southeast	17,000	2,500	2,050	51,200	13,500	300	40,500	573	91,700	731,000
State total	211,000	77,000	1,696	1,306,000	115,000	300	345,000	860	1,651,000	14,199,000
1973 preliminary:										
Northwest and mountain	.....	.....	.....	.....	.....	.....	.....	.....	.....	.....
Northeast	46,000	44,000	1,652	727,000	.....	.....	.....	1,652	727,000	15,630,000
East central	13,000	11,500	1,300	149,500	1,000	600	6,000	1,244	155,500	3,478,000
Southwest	125,000	9,000	1,550	139,500	114,000	382	435,000	467	574,500	13,070,000
San Luis Valley	.....	.....	.....	.....	.....	.....	.....	.....	.....	.....
Southeast	9,000	3,500	2,000	70,000	5,000	300	15,000	1,000	85,000	1,746,000
State total	193,000	68,000	1,597	1,086,000	120,000	380	456,000	820	1,542,000	33,924,000

Sugar beets: Acreage, production, and value, by counties, Colorado, 1972

County	Acreage planted	Percentage harvested	Acreage harvested	Yield per acre	Production	Value[1]
	Acres	Percent	Acres	Tons	Tons	Dollars
Adams	2,700	87.0	2,350	17.4	40,900	744,400
Alamosa	.....	.....	.....	.....	.....	.....
Arapahoe	.....	.....	.....	.....	.....	.....
Archuleta	.....	.....	.....	.....	.....	.....
Baca	1,600	38.1	610	17.0	10,400	171,600
Bent	.....	.....	.....	.....	.....	.....
Boulder	2,350	95.7	2,250	18.0	40,400	747,400
Chaffee	.....	.....	.....	.....	.....	.....
Cheyenne	850	94.1	800	16.4	13,100	216,200
Clear Creek	.....	.....	.....	.....	.....	.....
Conejos	.....	.....	.....	.....	.....	.....
Costilla	.....	.....	.....	.....	.....	.....
Crowley	200	40.0	80	20.0	1,600	24,800
Custer	.....	.....	.....	.....	.....	.....
Delta	1,400	100.0	1,400	22.9	32,100	545,700
Denver	.....	.....	.....	.....	.....	.....
Dolores	.....	.....	.....	.....	.....	.....
Douglas	.....	.....	.....	.....	.....	.....
Eagle	.....	.....	.....	.....	.....	.....
Elbert	.....	.....	.....	.....	.....	.....
El Paso	.....	.....	.....	.....	.....	.....
Fremont	.....	.....	.....	.....	.....	.....
Garfield	.....	.....	.....	.....	.....	.....
Gilpin	.....	.....	.....	.....	.....	.....
Grand	.....	.....	.....	.....	.....	.....
Gunnison	.....	.....	.....	.....	.....	.....
Hinsdale	.....	.....	.....	.....	.....	.....
Huerfano	.....	.....	.....	.....	.....	.....
Jackson	.....	.....	.....	.....	.....	.....
Jefferson	.....	.....	.....	.....		.....
Kiowa	.....	.....	.....	.....	.....	.....
Kit Carson	21,600	78.2	16,900	18.5	311,900	5,146,400
Lake	.....	.....	.....	.....	.....	.....
La Plata	.....	.....	.....	.....	.....	.....
Larimer	6,550	96.9	6,350	18.4	116,700	2,205,600
Las Animas	.....	.....	.....	.....	.....	.....
Lincoln	.....	.....	.....	.....	.....	.....
Logan	12,500	92.0	11,500	18.6	214,200	3,898,000
Mesa	4,350	92.0	4,000	24.1	96,500	1,640,500
Mineral	.....	.....	.....	.....	.....	.....
Moffat	.....	.....	.....	.....	.....	.....
Montezuma	.....	.....	.....	.....	.....	.....
Montrose	3,150	95.2	3,000	22.1	66,400	1,128,800
Morgan	14,400	90.3	13,000	21.0	272,400	4,739,700
Otero	1,400	58.6	820	18.3	15,000	229,500
Ouray	.....	.....	.....	.....	.....	.....
Park	.....	.....	.....	.....	.....	.....
Phillips	8,000	87.5	7,000	18.2	127,700	2,196,400
Pitkin	.....	.....	.....	.....	.....	.....
Prowers	2,750	80.0	2,200	17.8	39,100	646,100
Pueblo	250	76.0	190	20.5	3,900	58,500
Rio Blanco	.....	.....	.....	.....	.....	.....
Rio Grande	.....	.....	.....	.....	.....	.....
Routt	.....	.....	.....	.....	.....	.....
Saguache	.....	.....	.....	.....	.....	.....
San Juan	.....	.....	.....	.....	.....	.....
San Miguel	.....	.....	.....	.....	.....	.....
Sedgwick	2,800	100.0	2,800	20.1	56,200	966,600
Summit	.....	.....	.....	.....	.....	.....
Teller	.....	.....	.....	.....	.....	.....
Washington	3,050	70.5	2,150	17.1	36,800	640,300
Weld	47,600	95.8	45,600	19.7	897,600	16,548,800
Yuma	15,000	72.0	10,800	18.6	201,100	3,418,700
State total	152,500	87.7	133,800	19.4	2,594,000	45,914,000

[1] Does not include Government payments under the Sugar Act. The Colorado payments, excluding abandonment and deficiency payments, amounted to $2.11 per ton in 1971 and $2.19 in 1972.

Sugar beets: Acreage and production, by counties, Colorado, 1973 [1]

County	Acreage planted	Percentage harvested	Acreage harvested	Yield per acre	Production
	Acres	*Percent*	*Acres*	*Tons*	*Tons*
Adams	1,300	84.6	1,100	12.1	13,300
Alamosa	.....	.....	.....	.....	.....
Arapahoe	.....	.....	.....	.....	.....
Archuleta	.....	.....	.....	.....	.....
Baca	540	100.0	540	15.0	8,100
Bent	.....	.....	.....	.....	.....
Boulder	1,800	91.7	1,650	14.2	23,400
Chaffee	.....	.....	.....	.....	.....
Cheyenne	1,100	90.9	1,000	14.7	14,700
Clear Creek	.....	.....	.....	.....	.....
Conejos	.....	.....	.....	.....	.....
Costilla	.....	.....	.....	.....	.....
Crowley	330	100.0	330	14.5	4,800
Custer	.....	.....	.....	.....	.....
Delta	1,700	97.1	1,650	20.6	34,000
Denver	.....	.....	.....	.....	.....
Dolores	.....	.....	.....	.....	.....
Douglas	.....	.....	.....	.....	.....
Eagle	.....	.....	.....	.....	.....
Elbert	.....	.....	.....	.....	.....
El Paso	.....	.....	.....	.....	.....
Fremont	.....	.....	.....	.....	.....
Garfield	.....	.....	.....	.....	.....
Gilpin	.....	.....	.....	.....	.....
Grand	.....	.....	.....	.....	.....
Gunnison	.....	.....	.....	.....	.....
Hinsdale	.....	.....	.....	.....	.....
Huerfano	.....	.....	.....	.....	.....
Jackson	.....	.....	.....	.....	.....
Jefferson	.....	.....	.....	.....	.....
Kiowa	.....	.....	.....	.....	.....
Kit Carson	17,500	97.1	17,000	17.9	304,300
Lake	.....	.....	.....	.....	.....
La Plata	.....	.....	.....	.....	.....
Larimer	6,400	97.7	6,250	17.2	107,700
Las Animas	.....	.....	.....	.....	.....
Lincoln	.....	.....	.....	.....	.....
Logan	10,700	85.0	9,100	18.4	167,700
Mesa	3,500	97.1	3,400	18.3	62,200
Mineral	.....	.....	.....	.....	.....
Moffat	.....	.....	.....	.....	.....
Montezuma	.....	.....	.....	.....	.....
Montrose	2,100	97.6	2,050	17.2	35,200
Morgan	12,300	92.7	11,400	15.0	170,600
Otero	1,000	100.0	1,000	15.0	15,000
Ouray	.....	.....	.....	.....	.....
Park	.....	.....	.....	.....	.....
Phillips	5,350	80.4	4,300	16.2	69,500
Pitkin	.....	.....	.....	.....	.....
Prowers	1,100	100.0	1,100	13.3	14,600
Pueblo	230	100.0	230	17.0	3,900
Rio Blanco	.....	.....	.....	.....	.....
Rio Grande	.....	.....	.....	.....	.....
Routt	.....	.....	.....	.....	.....
Saguache	.....	.....	.....	.....	.....
San Juan	.....	.....	.....	.....	.....
San Miguel	.....	.....	.....	.....	.....
Sedgwick	2,800	92.9	2,600	18.7	48,600
Summit	.....	.....	.....	.....	.....
Teller	.....	.....	.....	.....	.....
Washington	1,550	96.8	1,500	15.2	22,800
Weld	38,500	91.9	35,400	16.1	569,700
Yuma	13,200	93.9	12,400	15.4	190,900
State total	123,000	92.7	114,000	16.5	1,881,000

[1] Preliminary.

SUGAR BEETS: PRODUCTION BY COUNTIES, COLORADO, 1973 WITH RANKING OF FIRST FIVE COUNTIES

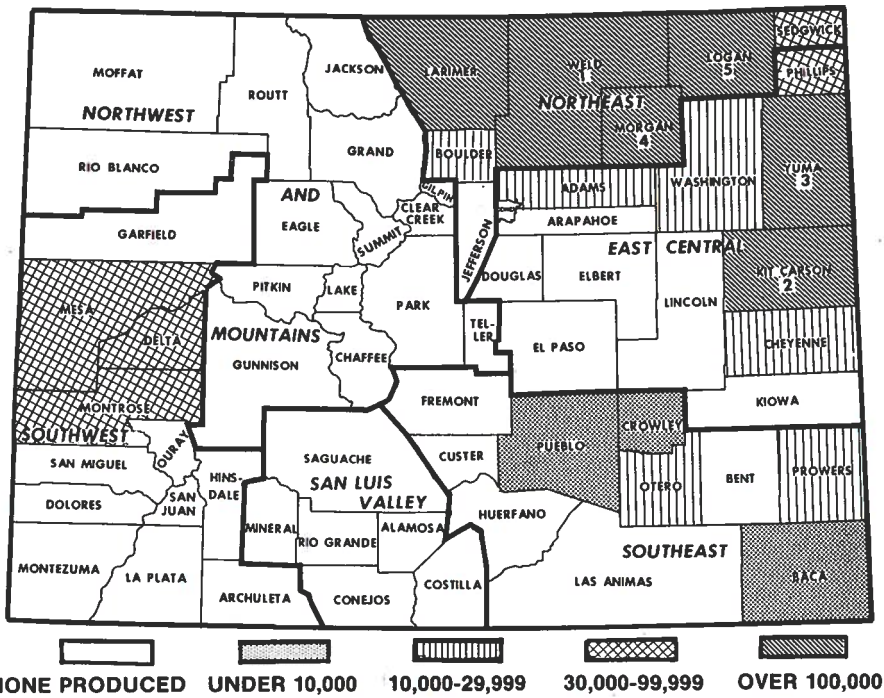

Sugar beets: Acreage, production, and value, by districts, Colorado, 1972-73

District	Acreage planted	Acreage harvested	Yield per acre	Production	Value
	Acres	*Acres*	*Tons*	*Tons*	*Dollars*
1972 final:					
Northwest and mountain	.....	.....	.....	.....	.....
Northeast	86,200	81,500	19.6	1,597,500	29,106,100
East central	51,200	40,000	18.3	731,500	12,362,400
Southwest	8,900	8,400	23.2	195,000	3,315,000
San Luis Valley	.....	.....	.....	.....	.....
Southeast	6,200	3,900	17.9	70,000	1,130,500
State total	152,500	133,800	19.4	2,594,000	45,914,000
1973 preliminary:					
Northwest and mountain	.....	.....	.....	.....	.....
Northeast	72,500	66,400	16.4	1,087,700	19,579,000
East central	40,000	37,300	16.5	615,500	11,079,000
Southwest	7,300	7,100	18.5	131,400	2,365,000
San Luis Valley	.....	.....	.....	.....	.....
Southeast	3,200	3,200	14.5	46,400	835,000
State total	123,000	114,000	16.5	1,881,000	33,858,000

Oats: Acreage, production, and value, by counties, Colorado, 1972

County	Acreage planted	Irrigated			Non-irrigated			Total		
		Acreage harvested	Yield per acre	Production	Acreage harvested	Yield per acre	Production	Yield per acre	Production	Value
	Acres	Acres	Bu.	Bu.	Acres	Bu.	Bu.	Bu.	Bushels	Dollars
Adams	5,900	1,000	60.8	60,800	800	29.3	23,400	46.8	84,200	68,200
Alamosa	6,000	2,550	25.0	63,800	.....	.....	.....	25.0	63,800	60,600
Arapahoe	400	.....	.....	.....	120	12.0	1,450	12.0	1,450	1,250
Archuleta	50	.....	.....	.....	10	10.0	100	10.0	100	90
Baca	200	.....	.....	.....	.....	.....	.....	.....	.....	.....
Bent	1,100	150	54.0	8,100	.....	.....	.....	54.0	8,100	7,200
Boulder	4,200	700	59.0	41,300	250	40.0	10,000	54.0	51,300	39,500
Chaffee	500	100	54.0	5,400	.....	.....	.....	54.0	5,400	4,800
Cheyenne	.....	.....	.....	.....	.....	.....	.....	.....	.....	.....
Clear Creek	.....	.....	.....	.....	.....	.....	.....	.....	.....	.....
Conejos	4,000	2,100	38.0	79,800	.....	.....	.....	38.0	79,800	75,800
Costilla	500	300	62.0	18,600	.....	.....	.....	62.0	18,600	17,700
Crowley	200	20	40.0	800	.....	.....	.....	40.0	800	600
Custer	1,800	80	38.0	3,050	170	12.0	2,050	20.4	5,100	4,200
Delta	2,000	850	54.0	45,900	.....	.....	.....	54.0	45,900	42,200
Denver	.....	.....	.....	.....	.....	.....	.....	.....	.....	.....
Dolores	750	.....	.....	.....	350	10.0	3,500	10.0	3,500	3,210
Douglas	700	50	38.0	1,900	150	15.0	2,250	20.8	4,150	3,350
Eagle	1,000	200	51.0	10,200	100	16.0	1,600	39.3	11,800	10,500
Elbert	4,000	.....	.....	.....	1,300	12.0	15,600	12.0	15,600	12,300
El Paso	900	50	40.0	2,000	250	12.0	3,000	16.7	5,000	4,050
Fremont	350	40	35.0	1,400	10	10.0	100	30.4	1,500	1,200
Garfield	1,300	550	78.5	43,200	50	10.0	500	72.8	43,700	40,200
Gilpin	.....	.....	.....	.....	.....	.....	.....	.....	.....	.....
Grand	900	.....	.....	.....	250	13.0	3,250	13.0	3,250	2,900
Gunnison	200	.....	.....	.....	50	20.0	1,000	20.0	1,000	900
Hinsdale	.....	.....	.....	.....	.....	.....	.....	.....	.....	.....
Huerfano	1,800	80	40.0	3,200	170	15.0	2,550	23.0	5,750	4,700
Jackson	.....	.....	.....	.....	.....	.....	.....	.....	.....	.....
Jefferson	1,000	100	58.0	5,800	100	30.0	3,000	44.0	8,800	7,000
Kiowa	.....	.....	.....	.....	.....	.....	.....	.....	.....	.....
Kit Carson	1,200	100	44.0	4,400	300	20.0	6,000	26.0	10,400	9,800
Lake	.....	.....	.....	.....	.....	.....	.....	.....	.....	.....
La Plata	3,200	750	39.0	29,300	150	10.0	1,500	34.2	30,800	27,100
Larimer	4,500	1,000	61.0	61,000	100	35.0	3,500	58.6	64,500	55,500
Las Animas	1,050	30	39.0	1,150	120	11.7	1,400	17.0	2,550	2,100
Lincoln	100	.....	.....	.....	30	10.0	300	10.0	300	250
Logan	7,200	900	53.0	47,700	800	20.0	16,000	37.5	63,700	49,700
Mesa	3,500	1,400	63.0	88,200	.....	.....	.....	63.0	88,200	81,100
Mineral	.....	.....	.....	.....	.....	.....	.....	.....	.....	.....
Moffat	3,500	100	53.0	5,300	900	32.0	28,800	34.1	34,100	30,300
Montezuma	2,000	750	34.0	25,500	.....	.....	.....	34.0	25,500	23,450
Montrose	3,200	1,250	62.0	77,500	100	10.0	1,000	58.1	78,500	73,600
Morgan	3,100	700	90.7	63,500	.....	.....	.....	90.7	63,500	54,000
Otero	5,050	570	60.0	34,200	80	12.0	1,000	54.1	35,200	28,200
Ouray	300	100	90.0	9,000	40	10.0	400	67.1	9,400	8,650
Park	.....	.....	.....	.....	.....	.....	.....	.....	.....	.....
Phillips	1,300	150	50.0	7,500	350	22.0	7,700	30.4	15,200	11,400
Pitkin	600	200	49.0	9,800	.....	.....	.....	49.0	9,800	8,700
Prowers	700	80	39.0	3,100	20	15.0	300	33.7	3,400	3,100
Pueblo	2,750	250	40.0	10,000	130	13.0	1,700	30.8	11,700	9,600
Rio Blanco	1,100	200	63.0	12,600	100	27.5	2,750	51.2	15,350	13,700
Rio Grande	5,500	1,550	68.3	105,800	.....	.....	.....	68.3	105,800	100,500
Routt	4,200	100	35.0	3,500	1,200	23.0	27,600	23.9	31,100	27,700
Saguache	2,500	1,000	32.0	32,000	.....	.....	.....	32.0	32,000	30,400
San Juan	.....	.....	.....	.....	.....	.....	.....	.....	.....	.....
San Miguel	200	150	80.0	12,000	.....	.....	.....	80.0	12,000	11,000
Sedgwick	3,500	100	53.0	5,300	750	51.3	38,500	51.5	43,800	34,600
Summit	.....	.....	.....	.....	.....	.....	.....	.....	.....	.....
Teller	.....	.....	.....	.....	.....	.....	.....	.....	.....	.....
Washington	1,200	50	48.0	2,400	300	30.0	9,000	32.6	11,400	9,100
Weld	27,500	3,500	60.0	210,000	3,000	28.0	84,000	45.2	294,000	243,200
Yuma	1,300	100	50.0	5,000	400	18.0	7,200	24.4	12,200	9,800
State total	130,000	24,000	52.5	1,261,000	13,000	24.0	312,000	42.5	1,573,000	1,369,000

Hay: Acreage, production, and value, by counties, Colorado, 1972

County	Alfalfa hay (including mixtures)			All other hay[1]			All hay			
	Acreage harvested	Yield per acre	Production	Acreage harvested	Yield per acre	Production	Acreage harvested	Yield per acre	Production	Value
	Acres	*Tons*	*Tons*	*Acres*	*Tons*	*Tons*	*Acres*	*Tons*	*Tons*	*Dollars*
Adams	14,000	3.20	44,800	1,700	1.41	2,400	15,700	3.01	47,200	2,121,600
Alamosa	29,000	1.60	46,400	12,000	1.10	13,200	41,000	1.45	59,600	2,099,200
Arapahoe	3,000	2.00	6,000	3,300	1.50	4,950	6,300	1.74	10,950	459,200
Archuleta	2,700	2.20	5,950	4,900	1.20	5,900	7,600	1.56	11,850	521,400
Baca	4,850	3.61	17,500	8,550	1.33	11,400	13,400	2.16	28,900	1,110,700
Bent	22,000	2.40	52,800	1,450	1.38	2,000	23,450	2.34	54,800	2,019,000
Boulder	12,200	3.10	37,800	4,000	1.70	6,800	16,200	2.75	44,600	1,809,000
Chaffee	3,300	1.61	5,300	4,900	1.41	6,900	8,200	1.49	12,200	496,500
Cheyenne	800	3.63	2,900	15,500	1.60	24,800	16,300	1.70	27,700	1,316,500
Clear Creek	.....	.....	.....	.....	.....	.....	.....	.....	.....	.....
Conejos	38,500	1.40	53,900	33,000	1.10	36,300	71,500	1.26	90,200	3,743,000
Costilla	9,500	1.60	15,200	2,500	1.60	4,000	12,000	1.60	19,200	716,200
Crowley	23,000	2.95	67,900	1,100	1.00	1,100	24,100	2.86	69,000	2,460,600
Custer	2,150	2.00	4,300	18,000	1.50	27,000	20,150	1.55	31,300	1,474,100
Delta	21,000	2.50	52,500	10,500	1.70	17,900	31,500	2.23	70,400	2,720,000
Denver	.....	.....	.....	.....	.....	.....	.....	.....	.....	.....
Dolores	900	2.50	2,250	1,000	.85	850	1,900	1.63	3,100	150,500
Douglas	5,000	1.50	7,500	3,600	1.19	4,300	8,600	1.37	11,800	496,700
Eagle	14,500	2.00	29,000	4,800	1.10	5,300	19,300	1.78	34,300	1,246,800
Elbert	11,000	1.50	16,500	18,000	1.35	24,300	29,000	1.41	40,800	1,738,800
El Paso	9,500	1.55	14,700	9,000	1.05	9,450	18,500	1.31	24,150	1,018,500
Fremont	4,200	2.00	8,400	1,900	1.11	2,100	6,100	1.72	10,500	465,200
Garfield	30,000	2.30	69,000	8,700	1.60	13,900	38,700	2.14	82,900	3,790,000
Gilpin	.....	.....	.....	.....	.....	.....	.....	.....	.....	.....
Grand	700	1.79	1,250	44,500	1.25	55,600	45,200	1.26	56,850	1,987,900
Gunnison	1,300	1.96	2,550	30,000	1.30	39,000	31,300	1.33	41,550	1,701,000
Hinsdale	.....	.....	.....	900	1.50	1,350	900	1.50	1,350	59,400
Huerfano	9,800	2.10	20,600	1,400	1.04	1,450	11,200	1.97	22,050	818,600
Jackson	200	1.50	300	70,500	1.10	77,600	70,700	1.10	77,900	3,038,000
Jefferson	4,800	2.50	12,000	1,500	1.50	2,250	6,300	2.26	14,250	583,500
Kiowa	800	2.38	1,900	31,500	1.15	36,200	32,300	1.18	38,100	1,670,900
Kit Carson	6,000	3.60	21,600	22,500	1.70	38,300	28,500	2.10	59,900	2,556,000
Lake	.....	.....	.....	800	.81	650	800	.81	650	26,000
La Plata	17,500	1.80	31,500	11,000	1.70	18,700	28,500	1.76	50,200	2,329,700
Larimer	34,000	3.25	110,500	8,000	1.60	12,800	42,000	2.94	123,300	4,736,600
Las Animas	6,500	1.80	11,700	4,100	1.10	4,500	10,600	1.53	16,200	634,100
Lincoln	2,500	3.40	8,500	22,500	.80	18,000	25,000	1.06	26,500	1,081,000
Logan	31,500	3.10	97,700	19,000	1.50	28,500	50,500	2.50	126,200	5,248,000
Mesa	23,000	2.73	62,900	3,300	1.70	5,600	26,300	2.60	68,500	2,869,000
Mineral	.....	.....	.....	3,000	1.00	3,000	3,000	1.00	3,000	105,000
Moffat	15,500	1.80	27,900	12,500	1.20	15,000	28,000	1.53	42,900	1,989,500
Montezuma	12,000	2.50	30,000	8,000	1.70	13,600	20,000	2.18	43,600	1,990,600
Montrose	16,500	2.60	42,900	5,400	2.06	11,100	21,900	2.47	54,000	2,252,400
Morgan	22,000	3.20	70,400	5,300	1.32	7,000	27,300	2.84	77,400	3,117,000
Otero	35,500	3.81	135,300	700	1.79	1,250	36,200	3.77	136,550	5,334,500
Ouray	1,300	3.31	4,300	9,900	1.30	12,900	11,200	1.54	17,200	752,500
Park	.....	.....	.....	21,000	.60	12,600	21,000	.60	12,600	541,800
Phillips	5,700	3.51	20,000	7,400	1.30	9,600	13,100	2.26	29,600	1,162,900
Pitkin	4,000	2.15	8,600	6,000	1.40	8,400	10,000	1.70	17,000	697,000
Prowers	55,000	3.10	170,500	4,300	1.15	4,950	59,300	2.96	175,450	6,194,700
Pueblo	12,000	3.00	36,000	4,500	.90	4,050	16,500	2.43	40,050	1,402,500
Rio Blanco	9,800	1.83	17,900	17,000	1.60	27,200	26,800	1.68	45,100	1,880,800
Rio Grande	18,000	1.90	34,200	13,000	1.50	19,500	31,000	1.73	53,700	1,998,600
Routt	10,200	1.40	14,300	37,000	1.60	59,200	47,200	1.56	73,500	3,396,900
Saguache	14,000	1.76	24,700	26,500	1.38	36,500	40,500	1.51	61,200	2,071,000
San Juan	.....	.....	.....	.....	.....	.....	.....	.....	.....	.....
San Miguel	3,100	1.90	5,900	1,400	1.57	2,200	4,500	1.80	8,100	350,500
Sedgwick	5,500	3.91	21,500	4,700	1.35	6,350	10,200	2.73	27,850	1,086,900
Summit	.....	.....	.....	6,800	.80	5,450	6,800	.80	5,450	218,000
Teller	500	1.80	900	2,200	1.05	2,300	2,700	1.19	3,200	130,800
Washington	6,200	3.00	18,600	30,500	.95	28,900	36,700	1.29	47,500	1,981,900
Weld	83,000	3.19	264,500	30,500	1.50	45,800	113,500	2.73	310,300	11,754,000
Yuma	15,500	2.90	45,000	22,500	1.50	33,800	38,000	2.07	78,800	3,197,000
State total	745,000	2.60	1,937,000	720,000	1.30	936,000	1,465,000	1.96	2,873,000	114,920,000

[1] Includes wild hay, millet, Sudan, clover & timothy, grain hay, and other miscellaneous tame hays.

Oats: Acreage, production, and value, by districts, Colorado, 1972

District	Acreage planted	Irrigated			Non-irrigated			Total		
		Acreage harvested	Yield per acre	Production	Acreage harvested	Yield per acre	Production	Yield per acre	Production	Value
	Acres	*Acres*	*Bu.*	*Bu.*	*Acres*	*Bu.*	*Bu.*	*Bu.*	*Bu.*	*Dollars*
1972 final:										
Northwest and mountain	12,000	900	52.0	46,800	2,600	25.0	65,000	32.0	111,800	99,500
Northeast	51,000	7,000	62.1	434,600	5,000	31.0	155,000	49.0	589,600	483,500
East central	17,000	1,500	56.0	84,000	4,000	19.0	75,900	29.0	159,900	129,500
Southwest	16,500	5,800	57.0	330,600	700	10.0	7,000	51.9	337,600	310,600
San Luis Valley	18,500	7,500	40.0	300,000	.....	.....	.....	40.0	300,000	285,000
Southeast	15,000	1,300	50.0	65,000	700	13.0	9,100	37.0	74,100	60,900
State total	130,000	24,000	52.5	1,261,000	13,000	24.0	312,000	42.5	1,573,000	1,369,000

Hay: Acreage, production, and value, by districts, Colorado, 1972

District	Alfalfa hay (including mixtures)			All other hay[1]			All hay			
	Acreage harvested	Yield per acre	Production	Acreage harvested	Yield per acre	Production	Acreage harvested	Yield per acre	Production	Value
	Acres	*Tons*	*Tons*	*Acres*	*Tons*	*Tons*	*Acres*	*Tons*	*Tons*	*Dollars*
1972 final:										
Northwest and mountain	60,000	1.80	108,000	258,000	1.22	315,200	318,000	1.33	423,200	17,351,000
Northeast	193,000	3.18	614,400	173,000	1.50	109,500	266,000	2.72	723,900	28,335,000
East central	80,000	2.60	208,000	188,000	1.25	235,000	268,000	1.65	443,000	18,801,000
Southwest	128,000	2.40	307,200	65,000	1.60	104,000	193,000	2.13	411,200	17,786,000
San Luis Valley	109,000	1.60	174,400	90,000	1.25	112,500	199,000	1.44	286,900	10,733,000
Southeast	175,000	3.00	525,000	46,000	1.30	59,800	221,000	2.65	584,800	21,914,000
State total	745,000	2.60	1,937,000	720,000	1.30	936,000	1,465,000	1.96	2,873,000	114,920,000

[1] Includes wild hay, millet, Sudan, clover & timothy, grain hay, and other miscellaneous tame hays.

Potatoes: Acreage, production, and value, by counties, Colorado, 1972

County	Acreage planted	Acreage harvested	Yield per acre	Production	Value
	Acres	*Acres*	*Cwt.*	*Cwt.*	*Dollars*
Alamosa	4,300	4,300	245	1,054,000	3,214,700
Conejos	2,050	2,000	232	463,000	1,412,400
Costilla	1,050	1,000	330	330,000	1,006,500
Morgan	3,000	2,800	280	784,000	1,842,400
Rio Grande	18,800	18,500	260	4,810,000	14,670,500
Saguache	5,300	5,200	240	1,248,000	3,806,400
Weld	4,050	3,850	285	1,096,000	2,575,600
Other counties	950	950	221	210,000	493,500
State total	39,500	38,600	259	9,995,000	29,022,000

Potatoes: Acreage, production, and value, by districts, Colorado, 1972

District	Acreage planted	Acreage harvested	Yield per acre	Production	Value
	Acres	*Acres*	*Cwt.*	*Cwt.*	*Dollars*
1972 final:					
Northwest and mountain	100	100	190	19,000	44,650
Northeast	7,100	6,700	282	1,891,000	4,443,850
East central	.....	.....	.....	.....	.....
Southwest	400	400	230	92,000	216,200
San Luis Valley	31,500	31,000	255	7,905,000	24,110,500
Southeast	400	400	220	88,000	206,800
State total	39,500	38,600	259	9,995,000	29,022,000

Corn for silage: Acreage and production, by counties, Colorado, 1972

County	Acreage harvested	Yield per acre	Production	Value
	Acres	*Tons*	*Tons*	*Dollars*
Adams	5,000	18.7	95,500	1,203,000
Alamosa	100	15.0	1,500	18,200
Arapahoe	1,500	16.0	24,000	302,400
Archuleta	100	7.0	700	9,000
Baca	13,800	15.0	206,800	2,212,800
Bent	2,900	20.0	58,000	620,600
Boulder	6,100	20.0	122,000	1,493,900
Chaffee	100	13.0	1,300	16,500
Cheyenne	3,200	19.0	60,800	766,100
Clear Creek	.....	.....	.....	.....
Conejos	150	15.0	2,250	27,100
Costilla	.....	.....	.....	.....
Crowley	4,900	14.0	68,600	734,000
Custer	.....	.....	.....	.....
Delta	3,400	18.5	62,900	811,400
Denver	.....	.....	.....	.....
Dolores	170	15.0	2,550	32,900
Douglas	400	24.0	9,600	121,200
Eagle	.....	.....	.....	.....
Elbert	3,200	9.0	28,800	362,900
El Paso	5,200	11.0	57,200	720,700
Fremont	300	21.5	6,500	69,600
Garfield	930	14.0	13,000	167,700
Gilpin	.....	.....	.....	.....
Grand	.....	.....	.....	.....
Gunnison	200	13.0	2,600	33,000
Hinsdale	.....	.....	.....	.....
Huerfano	200	12.5	2,500	26,600
Jackson	.....	.....	.....	.....
Jefferson	300	20.0	6,000	74,100
Kiowa	800	9.0	7,200	90,700
Kit Carson	15,700	19.0	298,300	3,759,000
Lake	.....	.....	.....	.....
La Plata	1,850	15.5	28,700	370,200
Larimer	26,200	19.5	510,900	6,310,000
Las Animas	300	12.5	3,800	40,700
Lincoln	2,000	10.0	20,000	252,000
Logan	17,100	19.8	339,300	4,190,000
Mesa	3,900	18.2	71,100	917,200
Mineral	.....	.....	.....	.....
Moffat	200	13.0	2,600	33,000
Montezuma	650	17.5	11,400	147,100
Montrose	5,800	18.0	104,400	1,346,800
Morgan	16,800	21.0	352,800	4,357,000
Otero	10,700	17.5	187,300	2,004,000
Ouray	300	17.5	5,250	67,700
Park	.....	.....	.....	.....
Phillips	1,400	16.5	23,100	291,100
Pitkin	100	13.0	1,300	16,500
Prowers	7,200	18.0	129,600	1,386,700
Pueblo	3,700	17.0	62,900	673,000
Rio Blanco	300	13.0	3,900	49,600
Rio Grande	100	15.0	1,500	18,200
Routt	.....	.....	.....	.....
Saguache	250	15.0	3,750	45,400
San Juan	.....	.....	.....	.....
San Miguel	300	15.0	4,500	58,000
Sedgwick	7,000	19.5	136,500	1,686,000
Summit	.....	.....	.....	.....
Teller	100	13.0	1,300	16,500
Washington	4,500	17.5	78,800	992,900
Weld	101,500	21.0	2,132,000	26,330,000
Yuma	9,100	17.0	154,700	1,949,000
State total	290,000	19.0	5,510,000	67,222,000

Spring wheat: Acreage, production, and value, by counties, Colorado, 1972

County	Acreage planted	Irrigated			Non-irrigated			Total		
		Acreage harvested	Yield per acre	Production	Acreage harvested	Yield per acre	Production	Yield per acre	Production	Value
	Acres	*Acres*	*Bu.*	*Bu.*	*Acres*	*Bu.*	*Bu.*	*Bu.*	*Bu.*	*Dollars*
Adams	1,850	220	27.3	6,000	780	14.0	10,900	16.9	16,900	29,900
Alamosa	1,000	500	55.0	27,500	.....	.....	.....	55.0	27,500	50,000
Arapahoe	.....	.....	.....	.....	.....	.....	.....	.....	.....	.....
Archuleta	50	.....	.....	.....	.....	.....	.....	.....	.....	.....
Baca	1,060	30	35.0	1,050	250	10.0	2,500	12.7	3,550	5,600
Bent	40	20	35.0	700	.....	.....	.....	35.0	700	1,100
Boulder	210	80	25.0	2,000	20	10.0	200	22.0	2,200	3,500
Chaffee	10	10	25.0	250	.....	.....	.....	25.0	250	400
Cheyenne	500	.....	.....	.....	200	14.0	2,800	14.0	2,800	4,700
Clear Creek	.....	.....	.....	.....	.....	.....	.....	.....	.....	.....
Conejos	1,200	900	57.0	51,300	.....	.....	.....	57.0	51,300	97,500
Costilla	1,600	800	56.0	44,800	.....	.....	.....	56.0	44,800	82,900
Crowley	70	10	40.0	400	.....	.....	.....	40.0	400	650
Custer	160	30	40.0	1,200	10	10.0	100	32.5	1,300	2,100
Delta	450	450	40.0	18,000	.....	.....	.....	40.0	18,000	32,000
Denver	.....	.....	.....	.....	.....	.....	.....	.....	.....	.....
Dolores	1,400	.....	.....	.....	950	9.0	8,570	9.0	8,570	16,300
Douglas	40	.....	.....	.....	20	20.0	400	20.0	400	700
Eagle	50	50	30.0	1,500	.....	.....	.....	30.0	1,500	2,400
Elbert	.....	.....	.....	.....	.....	.....	.....	.....	.....	.....
El Paso	60	.....	.....	.....	30	15.0	450	15.0	450	700
Fremont	.....	.....	.....	.....	.....	.....	.....	.....	.....	.....
Garfield	530	180	50.0	9,000	170	7.0	1,190	29.1	10,190	16,600
Gilpin	.....	.....	.....	.....	.....	.....	.....	.....	.....	.....
Grand	.....	.....	.....	.....	.....	.....	.....	.....	.....	.....
Gunnison	.....	.....	.....	.....	.....	.....	.....	.....	.....	.....
Hinsdale	.....	.....	.....	.....	.....	.....	.....	.....	.....	.....
Huerfano	20	.....	.....	.....	.....	.....	.....	.....	.....	.....
Jackson	30	.....	.....	.....	30	15.0	450	15.0	450	700
Jefferson	.....	.....	.....	.....	.....	.....	.....	.....	.....	.....
Kiowa	.....	.....	.....	.....	.....	.....	.....	.....	.....	.....
Kit Carson	250	.....	.....	.....	100	13.0	1,300	13.0	1,300	2,100
Lake	.....	.....	.....	.....	.....	.....	.....	.....	.....	.....
La Plata	220	120	25.0	3,000	80	13.0	1,040	20.2	4,040	7,000
Larimer	1,150	300	26.0	7,800	300	11.0	3,300	18.5	11,100	18,700
Las Animas	80	.....	.....	.....	.....	.....	.....	.....	.....	.....
Lincoln	100	.....	.....	.....	50	13.0	650	13.0	650	1,100
Logan	3,200	.....	.....	.....	1,600	11.5	18,400	11.5	18,400	30,700
Mesa	350	300	48.0	14,400	.....	.....	.....	48.0	14,400	25,900
Mineral	.....	.....	.....	.....	.....	.....	.....	.....	.....	.....
Moffat	1,800	50	29.0	1,450	1,650	15.5	25,600	15.9	27,050	43,300
Montezuma	300	100	28.0	2,800	100	9.0	900	18.5	3,700	6,800
Montrose	550	450	51.6	23,200	.....	.....	.....	51.6	23,200	43,200
Morgan	200	50	28.0	1,400	50	11.0	550	19.5	1,950	3,200
Otero	90	20	40.0	800	.....	.....	.....	40.0	800	1,250
Ouray	.....	.....	.....	.....	.....	.....	.....	.....	.....	.....
Park	.....	.....	.....	.....	.....	.....	.....	.....	.....	.....
Phillips	.....	.....	.....	.....	.....	.....	.....	.....	.....	.....
Pitkin	50	50	32.0	1,600	.....	.....	.....	32.0	1,600	2,600
Prowers	750	50	34.0	1,700	.....	.....	.....	34.0	1,700	2,700
Pueblo	130	40	33.8	1,350	40	10.0	400	21.9	1,750	2,800
Rio Blanco	400	80	25.0	2,000	320	12.0	3,850	14.6	5,850	9,400
Rio Grande	1,000	600	50.0	30,000	.....	.....	.....	50.0	30,000	56,100
Routt	1,260	60	26.7	1,600	1,200	19.0	22,800	19.4	24,400	39,000
Saguache	200	200	47.0	9,400	.....	.....	.....	47.0	9,400	17,500
San Juan	.....	.....	.....	.....	.....	.....	.....	.....	.....	.....
San Miguel	150	.....	.....	.....	100	9.0	900	9.0	900	1,600
Sedgwick	150	.....	.....	.....	100	11.0	1,100	11.0	1,100	1,800
Summit	.....	.....	.....	.....	.....	.....	.....	.....	.....	.....
Teller	.....	.....	.....	.....	.....	.....	.....	.....	.....	.....
Washington	50	.....	.....	.....	20	15.0	300	15.0	300	500
Weld	2,090	170	25.9	4,400	830	10.1	8,350	12.8	12,750	20,900
Yuma	150	80	30.0	2,400	.....	.....	.....	30.0	2,400	4,100
State total	25,000	6,000	45.5	273,000	9,000	13.0	117,000	26.0	390,000	690,000

Principal crops: Total planted and harvested acreage, Colorado, 1964-73

Year	All corn	Oats	Barley	All wheat[1]	Rye	All sorghums	Dry beans	Potatoes	Sugar beets	Broomcorn	All hay	Commercial vegetables: Processing	Commercial vegetables: Fresh market	Total principal crops
	Planted acreage													
	Thousand acres													
1964 ..	391	156	518	2,778	156	781	187	46.5	190.4	73	....	9	31	6,793
1965 ..	414	186	332	3,002	86	883	213	48.7	156.5	78	....	8	26	7,003
1966 ..	451	156	349	2,822	121	503	209	45.0	150.7	39	....	7	24	6,317
1967 ..	510	114	279	3,158	63	615	184	47.0	135.8	34	....	8	24	6,572
1968 ..	519	135	280	2,920	82	583	228	48.8	179.2	35	....	10	25	6,525
1969 ..	600	171	326	2,684	134	556	235	52.4	204.0	39	....	8	22	6,611
1970 ..	661	210	328	2,493	184	463	242	51.3	159.0	39	....	7	21	6,418
1971 ..	703	150	362	2,373	220	550	211	44.0	148.6	37	....	6	21	6,266
1972 ..	690	130	291	2,474	75	500	211	39.5	152.5	27	....	6	20	6,081
1973[2] .	718	126	285	2,561	71	480	193	37.7	123.0	11	....	6	21	6,156
	Harvested acreage													
	Thousand acres													
1964 ..	366	78	293	1,673	42	630	180	45.2	177.4	58	1,476	8	28	5,055
1965 ..	395	96	261	1,265	17	819	205	48.0	137.1	62	1,570	6	23	4,904
1966 ..	431	74	279	2,458	34	475	195	43.6	140.5	30	1,440	7	22	5,629
1967 ..	483	60	227	1,834	12	555	179	46.4	127.6	25	1,400	7	21	4,977
1968 ..	500	71	240	1,878	16	540	222	48.0	168.2	28	1,480	9	22	5,222
1969 ..	573	93	277	1,962	38	530	222	49.0	180.7	31	1,580	7	20	5,563
1970 ..	648	128	310	2,095	82	432	235	50.3	145.2	31	1,560	6	19	5,742
1971 ..	675	57	315	2,132	86	495	200	43.1	138.9	29	1,440	5	19	5,635
1972 ..	675	37	239	2,165	12	460	192	38.6	133.8	22	1,465	5	19	5,463
1973[2] .	696	41	263	2,432	11	458	188	37.0	114.0	9	1,523	5	19	5,796

[1] Planted for harvest in year shown. Winter wheat sown fall preceding year.
[2] Preliminary.

Field crops: Acreage, production, and value, Colorado, 1964-73

Year	Acreage		Yield per acre		Production	Value per bushel	Total value
	Planted	Harvested	Planted	Harvested			
	1,000 acres	*1,000 acres*	*Bushels*	*Bushels*	*1,000 bushels*	*Dollars*	*1,000 dollars*
				All wheat			
1964	2,778	1,673	9.4	15.6	26,074	1.31	34,143
1965	3,002	1,265	6.6	15.7	19,811	1.33	26,317
1966	2,822	2,458	15.7	18.0	44,316	1.56	69,125
1967	3,158	1,834	11.4	19.6	35,858	1.24	44,476
1968	2,920	1,878	12.9	20.0	37,560	1.12	42,063
1969	2,684	1,962	15.7	21.5	42,201	1.13	47,687
1970	2,493	2,095	23.9	28.5	59,678	1.19	71,017
1971	2,373	2,132	25.1	28.0	59,641	1.20	71,569
1972	2,474	2,165	21.0	24.0	51,990	1.77	92,022
1973[1]	2,561	2,432	23.3	24.5	59,568	3.75	223,380
				Winter wheat			
1964	2,761	1,660	9.3	15.5	25,730	1.31	33,706
1965	2,954	1,228	6.4	15.5	19,034	1.33	25,315
1966	2,797	2,442	15.7	18.0	43,956	1.56	68,571
1967	3,116	1,807	11.3	19.5	35,237	1.24	43,694
1968	2,899	1,861	12.8	20.0	37,220	1.12	41,686
1969	2,664	1,945	15.7	21.5	41,818	1.13	47,254
1970	2,470	2,075	23.9	28.5	59,138	1.19	70,374
1971	2,344	2,110	25.2	28.0	59,080	1.20	70,896
1972	2,449	2,150	21.1	24.0	51,600	1.77	91,332
1973[1]	2,520	2,400	23.3	24.5	58,800	3.75	220,500
				Spring wheat			
1964	17	13	20.2	26.5	344	1.27	437
1965	48	37	16.2	21.0	777	1.29	1,002
1966	25	16	14.4	22.5	360	1.54	554
1967	42	27	14.8	23.0	621	1.26	782
1968	21	17	16.2	20.0	340	1.11	377
1969	20	17	19.2	22.5	383	1.13	433
1970	23	20	23.5	27.0	540	1.19	643
1971	29	22	19.3	25.5	561	1.20	673
1972	25	15	15.6	26.0	390	1.77	690
1973[1]	41	32	18.7	24.0	768	3.75	2,880
				Corn for grain [2]			
1964	391	176	[3]	66.5	11,704	1.26	14,747
1965	414	192	[3]	71.0	13,632	1.26	17,176
1966	451	223	[3]	80.0	17,840	1.32	23,549
1967	510	270	[3]	82.0	22,140	1.15	25,461
1968	519	282	[3]	85.0	23,970	1.15	27,566
1969	600	334	[3]	95.0	31,730	1.18	37,441
1970	661	400	[3]	97.0	38,800	1.32	51,216
1971	703	430	[3]	88.0	37,840	1.19	45,030
1972	690	374	[3]	108.0	40,392	1.61	65,031
1973[1]	718	438	[3]	102.0	44,676	2.55	113,924
				Sorghum for grain [2]			
1964	781	307	[3]	25.0	7,675	1.07	8,212
1965	883	350	[3]	35.5	12,425	1.01	12,549
1966	503	248	[3]	38.0	9,424	1.10	10,366
1967	615	335	[3]	36.0	12,060	.96	11,578
1968	583	312	[3]	36.0	11,232	.99	11,120
1969	556	280	[3]	36.0	10,080	1.03	10,382
1970	463	250	[3]	40.0	10,000	1.14	11,400
1971	550	300	[3]	32.0	9,600	1.03	9,888
1972	500	265	[3]	34.0	9,010	1.49	13,425
1973[1]	480	285	[3]	38.0	10,830	2.32	25,126

[1] Preliminary.
[2] "Planted acres" for corn and sorghum pertain to acreage planted for all purposes. See page 36 for silage and other uses.
[3] Not available.

Field crops: Acreage, production, and value, Colorado, 1964-73 (continued)

Year	Acreage: Planted	Acreage: Harvested	Yield per acre: Planted	Yield per acre: Harvested	Production	Value per bushel	Total value
	1,000 acres	*1,000 acres*	*Bushels*	*Bushels*	*1,000 bushels*	*Dollars*	*1,000 dollars*
				Oats			
1964	156	78	19.8	39.5	3,081	.77	2,372
1965	186	96	19.9	38.5	3,696	.74	2,735
1966	156	74	17.8	37.5	2,775	.75	2,081
1967	114	60	22.9	43.5	2,610	.79	2,062
1968	135	71	20.0	38.0	2,698	.75	2,024
1969	171	93	22.8	42.0	3,906	.70	2,734
1970	210	128	23.8	39.0	4,992	.70	3,494
1971	150	57	16.2	42.5	2,423	.73	1,769
1972	130	37	12.1	42.5	1,573	.87	1,369
1973[1]	126	41	14.0	43.0	1,763	1.40	2,468
				Barley[2]			
1964	518	293	18.4	32.5	9,522	1.31	12,474
1965	332	261	32.6	41.5	10,832	1.38	14,948
1966	349	279	30.8	38.5	10,742	1.50	16,113
1967	279	227	40.7	50.0	11,350	1.39	15,777
1968	280	240	39.4	46.0	11,040	1.45	16,008
1969	326	277	37.8	44.5	12,327	1.47	18,121
1970	328	310	44.4	47.0	14,570	1.39	20,252
1971	362	315	38.3	44.0	13,860	1.50	20,790
1972	291	239	37.8	46.0	10,994	1.77	19,459
1973[1]	285	263	43.4	47.0	12,361	2.10	25,958
				Rye[2]			
1964	156	42	2.8	10.5	441	.93	410
1965	86	17	3.0	15.0	255	.97	247
1966	121	34	4.1	14.5	493	.99	488
1967	63	12	3.2	17.0	204	.91	186
1968	82	16	3.1	16.0	256	.92	236
1969	134	38	4.3	15.0	570	.88	502
1970	184	82	9.4	21.0	1,722	.87	1,498
1971	220	86	7.0	18.0	1,548	.88	1,362
1972	75	12	2.7	17.0	204	1.02	208
1973[1]	71	11	2.9	19.0	209	1.75	366
				Potatoes			
	1,000 acres	*1,000 acres*	*Cwt.*	*Cwt.*	*1,000 cwt.*	*Dollars per cwt.*	*1,000 dollars*
1964	45.5	44.7	195	199	8,882	3.38	30,038
1965	48.7	48.0	233	236	11,350	1.71	19,297
1966	45.0	43.6	255	263	11,488	1.93	22,268
1967	47.0	46.4	247	250	11,608	1.80	20,885
1968	48.8	48.0	232	236	11,318	1.67	18,833
1969	52.4	49.0	217	233	11,395	1.89	21,495
1970	51.3	50.3	252	257	12,916	1.42	18,340
1971	44.0	43.1	239	244	10,518	1.57	16,506
1972	39.5	38.6	253	259	9,995	2.89	29,022
1973[1]	37.7	37.0	256	261	9,665	3.51	34,008
				Sugar beets			
	1,000 acres	*1,000 acres*	*Tons*	*Tons*	*1,000 tons*	*Dollars per ton[3]*	*1,000 dollars*
1964	190.4	177.4	14.6	15.7	2,783	12.40	34,509
1965	156.5	137.1	13.3	15.1	2,076	12.80	26,573
1966	150.7	140.5	15.5	16.6	2,335	12.90	30,122
1967	135.8	127.6	15.5	16.5	2,105	14.10	29,681
1968	179.2	168.2	14.6	15.5	2,611	14.90	38,904
1969	204.0	180.7	15.8	17.8	3,224	8.70	28,049
1970	159.0	145.2	15.0	16.4	2,383	14.90	35,507
1971	148.6	138.9	16.8	18.0	2,501	15.60	39,016
1972	152.5	133.8	17.0	19.4	2,594	17.70	45,914
1973[1]	123.0	114.0	15.3	16.5	1,881	[4]	[4]

[1] Preliminary.
[2] Includes winter crop sown fall of preceding year.
[3] Government payments under the Sugar Act are not included.
[4] Not available.

Field crops: Acreage, production, and value, Colorado, 1964-73 (continued)

Year	Acreage		Yield per acre		Production	Value per unit	Total value
	Planted	Harvested	Planted	Harvested			
	Broomcorn						
	1,000 acres	1,000 acres	Pounds	Pounds	1,000 tons	Dollars per ton	1,000 dollars
1964	73	58	126	160	4.6	350.00	1,610
1965	78	62	238	300	9.3	255.00	2,372
1966	39	30	200	260	3.9	320.00	1,248
1967	34	25	165	220	2.8	350.00	980
1968	35	28	177	220	3.1	405.00	1,256
1969	39	31	205	260	4.0	360.00	1,440
1970	39	31	179	225	3.5	410.00	1,435
1971	37	29	205	260	3.8	435.00	1,653
1972	27	22	178	220	2.4	415.00	996
1973[1]	11	9	218	270	1.2	470.00	564
	Dry beans[2]						
	1,000 acres	1,000 acres	Pounds	Pounds	1,000 cwt.	Dollars per cwt.	1,000 dollars
1964	187	180	828	860	1,548	7.70	11,920
1965	213	205	866	900	1,845	7.60	14,022
1966	209	195	905	970	1,892	6.10	11,541
1967	184	179	1,002	1,030	1,844	8.20	15,121
1968	228	222	896	920	2,042	6.30	12,865
1969	235	222	812	860	1,909	9.40	17,945
1970	242	235	826	850	1,998	7.50	14,985
1971	211	200	863	910	1,820	9.60	17,472
1972	211	192	782	860	1,651	8.60	14,199
1973[1]	193	188	799	820	1,542	22.00	33,924

Year	Acres harvested	Yield per acre	Production	Value per ton	Total value
	All hay				
	1,000 acres	Tons	1,000 tons	Dollars	1,000 dollars
1965	1,570	1.93	3,025	24.90	75,323
1966	1,440	1.96	2,822	26.00	73,372
1967	1,400	1.95	2,730	27.00	73,710
1968	1,480	1.95	2,885	27.00	77,895
1969	1,580	2.01	3,171	25.50	80,861
1970	1,560	2.00	3,115	25.50	79,433
1971	1,440	2.03	2,922	30.50	89,121
1972	1,465	1.96	2,873	40.00	114,920
1973[1]	1,523	2.00	3,044	45.00	136,980
	Alfalfa hay				
	1,000 acres	Tons	1,000 tons	Dollars	1,000 dollars
1965	765	2.55	1,951	24.50	47,800
1966	750	2.60	1,950	24.90	48,555
1967	710	2.60	1,846	26.60	49,104
1968	740	2.60	1,924	26.00	50,024
1969	760	2.75	2,090	25.60	53,504
1970	740	2.75	2,035	25.50	51,893
1971	750	2.70	2,025	30.50	61,763
1972	745	2.60	1,937	39.50	76,511
1973[1]	760	2.65	2,014	44.00	88,616
	All other hay[3]				
	1,000 acres	Tons	1,000 tons	Dollars	1,000 dollars
1965	805	1.33	1,074	25.60	27,523
1966	690	1.26	872	28.50	24,817
1967	690	1.28	884	27.80	24,606
1968	740	1.30	961	29.00	27,871
1969	820	1.32	1,081	25.30	27,357
1970	820	1.32	1,080	25.50	27,540
1971	690	1.30	897	30.50	27,358
1972	720	1.30	936	41.00	38,409
1973[1]	763	1.35	1,030	47.00	48,364

[1] Preliminary.
[2] Yield, production and value, cleaned basis.
[3] Includes wild hay, millet, Sudan, clover & timothy, grain hay, and other miscellaneous tame hays.

Field crops: Acreage and production, Colorado, 1964-73

Year	Irrigated			Non-irrigated			Total	
	Acreage harvested	Yield per acre	Production	Acreage harvested	Yield per acre	Production	Acreage harvested	Production
	Acres	*Bushels*		*Acres*	*Bushels*		*Acres*	*Bushels*
				Corn for grain				
1964	145,000	77.7	11,270,000	31,000	14.0	434,000	176,000	11,704,000
1965	165,000	79.3	13,092,000	27,000	20.0	540,000	192,000	13,632,000
1966	195,000	87.3	17,028,000	28,000	29.0	812,000	223,000	17,840,000
1967	238,000	90.2	21,468,000	32,000	21.0	672,000	270,000	22,140,000
1968	254,000	91.9	23,340,000	28,000	22.5	630,000	282,000	23,970,000
1969	303,000	102.6	31,094,000	31,000	20.5	636,000	334,000	31,730,000
1970	368,000	103.4	38,064,000	32,000	23.0	736,000	400,000	38,800,000
1971	404,000	92.1	37,190,000	26,000	25.0	650,000	430,000	37,840,000
1972	351,000	113.5	39,851,000	23,000	23.5	541,000	374,000	40,392,000
1973[1]	412,000	106.6	43,922,000	26,000	29.0	754,000	438,000	44,676,000
				Winter wheat				
1964	91,000	33.0	3,003,000	1,569,000	14.5	22,727,000	1,660,000	25,730,000
1965	66,000	33.0	2,178,000	1,162,000	14.5	16,856,000	1,228,000	19,034,000
1966	85,000	36.5	3,103,000	2,357,000	17.3	40,853,000	2,442,000	43,956,000
1967	98,000	33.0	3,234,000	1,709,000	18.7	32,003,000	1,807,000	35,237,000
1968	79,000	34.0	2,686,000	1,782,000	19.4	34,534,000	1,861,000	37,220,000
1969	76,000	36.0	2,736,000	1,869,000	20.9	39,082,000	1,945,000	41,818,000
1970	71,000	46.0	3,266,000	2,004,000	27.9	55,872,000	2,075,000	59,138,000
1971	74,000	48.0	3,552,000	2,036,000	27.3	55,528,000	2,110,000	59,080,000
1972	74,000	41.5	3,071,000	2,076,000	23.4	48,529,000	2,150,000	51,600,000
1973[1]	72,000	44.0	3,168,000	2,328,000	23.9	55,632,000	2,400,000	58,800,000
				Spring wheat				
1964	7,500	35.0	262,500	5,500	14.8	81,500	13,000	344,000
1965	8,500	33.0	280,500	28,500	17.4	496,500	37,000	777,000
1966	6,000	38.3	230,000	10,000	13.0	130,000	16,000	360,000
1967	5,000	32.5	162,500	22,000	20.8	458,500	27,000	621,000
1968	5,000	38.0	190,000	12,000	12.5	150,000	17,000	340,000
1969	4,000	32.5	130,000	13,000	19.5	253,000	17,000	383,000
1970	5,000	38.0	190,000	15,000	23.3	350,000	20,000	540,000
1971	6,000	41.0	246,000	16,000	19.7	315,000	22,000	561,000
1972	6,000	45.5	273,000	9,000	13.0	117,000	15,000	390,000
1973[1]	10,000	41.0	410,000	22,000	16.3	358,000	32,000	768,000
				Oats				
1964	54,000	47.5	2,565,000	24,000	21.5	516,000	78,000	3,081,000
1965	64,000	46.0	2,944,000	32,000	23.5	752,000	96,000	3,696,000
1966	47,000	44.1	2,073,000	27,000	26.0	702,000	74,000	2,775,000
1967	39,000	53.5	2,085,000	21,000	25.0	525,000	60,000	2,610,000
1968	42,000	49.7	2,089,000	29,000	21.0	609,000	71,000	2,698,000
1969	39,000	50.5	1,969,500	54,000	35.9	1,936,500	93,000	3,906,000
1970	36,000	53.0	1,908,000	92,000	33.5	3,084,000	128,000	4,992,000
1971	26,000	57.0	1,482,000	31,000	31.5	941,000	57,000	2,423,000
1972	24,000	52.5	1,261,000	13,000	24.0	312,000	37,000	1,573,000
1973[1]	26,000	50.5	1,313,000	15,000	30.0	450,000	41,000	1,763,000
				Barley				
1964	142,000	52.2	7,408,000	151,000	14.0	2,114,000	293,000	9,522,000
1965	155,000	54.0	8,370,000	106,000	23.2	2,462,000	261,000	10,832,000
1966	154,000	53.9	8,304,000	125,000	19.5	2,438,000	279,000	10,742,000
1967	152,000	59.1	8,987,500	75,000	31.5	2,362,500	227,000	11,350,000
1968	151,000	60.4	9,126,500	89,000	21.5	1,913,500	240,000	11,040,000
1969	159,000	59.3	9,436,000	118,000	24.5	2,891,000	277,000	12,327,000
1970	160,000	60.1	9,620,000	150,000	33.0	4,950,000	310,000	14,570,000
1971	165,000	56.7	9,360,000	150,000	30.0	4,500,000	315,000	13,860,000
1972	163,000	53.0	8,638,000	76,000	31.0	2,356,000	239,000	10,994,000
1973[1]	160,000	56.7	9,065,000	103,000	32.0	3,296,000	263,000	12,361,000
				Sorghum for grain				
1964	97,000	47.7	4,630,000	210,000	14.5	3,045,000	307,000	7,675,000
1965	118,000	63.0	7,434,000	232,000	21.5	4,991,000	350,000	12,425,000
1966	92,000	62.0	5,704,000	156,000	23.8	3,720,000	248,000	9,424,000
1967	100,000	71.0	7,100,000	235,000	21.1	4,960,000	335,000	12,060,000
1968	105,000	69.5	7,299,000	207,000	19.0	3,933,000	312,000	11,232,000
1969	85,000	67.0	5,695,000	195,000	22.5	4,385,000	280,000	10,080,000
1970	96,000	69.5	6,672,000	154,000	21.6	3,328,000	250,000	10,000,000
1971	98,000	57.8	5,661,000	202,000	19.5	3,939,000	300,000	9,600,000
1972	74,000	62.4	4,617,000	191,000	23.0	4,393,000	265,000	9,010,000
1973[1]	90,000	64.0	5,760,000	195,000	26.0	5,070,000	285,000	10,830,000

[1] Preliminary.

Dry beans: Acreage and production, irrigated, non-irrigated and total, Colorado, 1964-73

Year	Irrigated			Non-irrigated			Total	
	Acreage harvested	Yield per acre	Production	Acreage harvested	Yield per acre	Production	Acreage harvested	Production
	1,000 acres	*Pounds*	*1,000 cwt.*	*1,000 acres*	*Pounds*	*1,000 cwt.*	*1,000 acres*	*1,000 cwt.*
1964	63	1,730	1,092	117	390	456	180	1,548
1965	73	1,613	1,169	133	510	676	205	1,845
1966	76	1,760	1,338	119	466	554	195	1,892
1967	59	1,820	1,074	120	642	770	179	1,844
1968	88	1,666	1,466	134	430	576	222	2,042
1969	77	1,764	1,358	145	380	551	222	1,909
1970	88	1,719	1,513	147	330	485	235	1,998
1971	74	1,890	1,399	126	335	421	200	1,820
1972	77	1,696	1,306	115	300	345	192	1,651
1973[1]	68	1,597	1,086	120	380	456	188	1,542

[1] Preliminary.

Corn: Utilization for grain, silage, hogging down, grazing and forage, Colorado, 1964-73

Year	For grain			For silage			Hogging down, grazing and forage
	Acreage harvested	Yield per acre	Production	Acreage harvested	Yield per acre	Production	
	1,000 acres	Bushels	1,000 bushels	1,000 acres	*Tons*	*1,000 tons*	*1,000 acres*
1964	176	66.5	11,704	175	14.5	2,538	15
1965	192	71.0	13,632	187	15.0	2,805	16
1966	223	80.0	17,840	193	15.5	2,992	15
1967	270	82.0	22,140	203	16.5	3,350	10
1968	282	85.0	23,970	209	17.5	3,658	9
1969	334	95.0	31,730	231	17.5	4,043	8
1970	400	97.0	38,800	239	18.0	4,302	9
1971	430	88.0	37,840	235	15.5	3,643	10
1972	374	108.0	40,392	290	19.0	5,510	11
1973[1]	438	102.0	44,676	251	18.5	4,644	7

[1] Preliminary.

Sorghum: Utilization for grain, silage and forage, Colorado, 1964-73

Year	For grain			For silage			For forage		
	Acreage harvested	Yield per acre	Production	Acreage harvested	Yield per acre	Production	Acreage harvested	Yield per acre	Production
	1,000 acres	Bushels	*1,000 bushels*	*1,000 acres*	Tons	*1,000 tons*	*1,000 acres*	Tons	*1,000 tons*
1964	307	25.0	7,675	35	9.0	315	288	.70	202
1965	350	35.0	12,425	47	10.0	470	422	1.20	506
1966	248	38.0	9,424	35	11.0	385	192	1.50	288
1967	335	36.0	12,060	30	10.0	300	190	1.10	209
1968	312	36.0	11,232	24	11.0	264	204	1.00	204
1969	280	36.0	10,080	24	10.0	240	226	(2)	(2)
1970	250	40.0	10,000	24	12.0	288	158	(2)	(2)
1971	300	32.0	9,600	17	9.5	162	178	(2)	(2)
1972	265	34.0	9,010	20	7.5	150	175	(2)	(2)
1973[1]	285	38.0	10,830	48	8.5	408	125	(2)	(2)

[1] Preliminary.
[2] Yield and production estimates discontinued after 1968.

Potatoes: Acreage and production, Colorado, 1964-73

Year	Summer crop			Fall crop		
	Acreage harvested	Yield per acre	Production	Acreage harvested	Yield per acre	Production
	1,000 acres	*Cwt.*	*1,000 cwt.*	*1,000 acres*	*Cwt.*	*1,000 cwt.*
1964	11.7	195	2,282	33.0	200	6,600
1965	13.0	200	2,600	35.0	250	8,750
1966	13.1	225	2,948	30.5	280	8,540
1967	12.8	185	2,368	33.6	275	9,240
1968	13.5	225	3,038	34.5	240	8,280
1969	12.0	225	2,700	37.0	235	8,695
1970	13.3	220	2,926	37.0	270	9,990
1971	11.6	255	2,958	31.5	240	7,560
1972	7.6	275	2,090	31.0	255	7,905
1973[1]	6.5	220	1,430	30.5	270	8,235

[1] Preliminary.

Potatoes: Production and disposition, Colorado, 1964-73

Crop year	All potatoes						Fall crop[1]		
	Production	Farm disposition					Production	Farm disposition	
		Feed, shrinkage and loss	For household use	For seed on farm where grown	Quantity sold	Percentage sold		Quantity sold	Percentage sold
	1,000 cwt.	*1,000 cwt.*	*1,000 cwt.*	*1,000 cwt.*	*1,000 cwt.*	*Percent*	*1,000 cwt.*	*1,000 cwt.*	*Percent*
1964-65	8,882	940	19	499	7,424	84	6,600	5,364	81
1965-66	11,350	1,346	18	423	9,563	84	8,750	7,208	82
1966-67	11,488	1,309	13	543	9,623	84	8,540	6,976	82
1967-68	11,608	1,571	14	543	9,480	82	9,240	7,380	80
1968-69	11,318	1,310	11	458	9,539	84	8,280	6,836	83
1969-70	11,395	2,234	12	507	8,642	76	8,695	6,370	73
1970-71	12,916	2,341	10	337	10,228	79	9,990	7,889	79

Crop year	All potatoes					Fall crop[1]		
	Production	Farm disposition				Production	Farm disposition	
		Shrinkage and loss	Seed, feed, and household use	Quantity sold	Percentage sold		Quantity sold	Percentage sold
	1,000 cwt.	*1,000 cwt.*	*1,000 cwt.*	*1,000 cwt.*	*Percent*	*1,000 cwt.*	*1,000 cwt.*	*Percent*
1971-72	10,518	1,202	671	8,645	82	7,560	6,259	83
1972-73[2]	9,995	889	551	8,555	86	7,905	6,600	84

[1] Production and quantity sold figures are included in "All Potatoes."
[2] Preliminary.

Fall potatoes: Production and stocks, Colorado, 1964-74

Crop year	Production	Total stocks held by growers and local dealers[1]									
		December 1		January 1		February 1		March 1		April 1[2]	
		Stocks	Percentage of production	Stocks	Percentage of production	Stocks	Percentage of production	Stocks	Percentage of production	Stocks	Percentage of production
	1,000 cwt.	*1,000 cwt.*	*Percent*	*1,000 cwt.*	*Percent*	*1,000 cwt.*	*Percent*	*1,000 cwt.*	*Percent*	*1,000 cwt.*	*Percent*
1964-65	6,600	4,100	62	3,300	50	2,300	35	1,600	24	.....	.....
1965-66	8,750	6,150	70	5,150	59	4,050	46	3,250	37	.....	.....
1966-67	8,540	6,000	70	5,000	59	3,900	46	3,100	36	.....	.....
1967-68	9,240	6,400	69	5,350	58	4,200	45	3,150	34	.....	.....
1968-69	8,280	6,150	74	5,200	63	4,100	50	3,300	40	.....	.....
1969-70	8,695	5,850	67	4,850	56	3,750	43	3,050	35	.....	.....
1970-71	9,990	7,000	70	5,700	57	4,350	44	3,300	33	.....	.....
1971-72	7,560	5,500	73	4,750	63	3,900	52	3,050	40	.....	.....
1972-73	7,905	5,500	70	4,700	59	3,700	47	2,850	36	*1,950*	25
1973-74[3]	8,235	5,450	66	4,450	54	3,250	39	2,350	29	*1,550*	19

[1] Total stocks consist of "production less total disappearance to date". Disappearance includes all sales for all purposes to date, all potatoes eaten or fed on farms where produced to date and all losses to date through shrinkage, decay, dumping, etc.
[2] April 1 stocks not estimated prior to 1973.
[3] Preliminary.

Grain stocks: Stocks on and off farms, Colorado, 1964-74

Year	October 1			January 1		
	On-farm	Off-farm	Total	On-farm	Off-farm	Total
	Wheat					
	1,000 bushels					
1964-65	14,341	23,402	37,743	13,298	13,932	27,230
1965-66	12,481	14,370	26,851	8,915	12,930	21,845
1966-67	20,829	21,860	42,689	14,624	17,050	31,674
1967-68	18,288	22,200	40,488	13,267	16,800	30,067
1968-69	23,287	21,670	44,957	18,780	16,290	35,070
1969-70	27,853	24,660	52,513	22,789	19,010	41,799
1970-71	34,016	29,820	63,836	30,436	23,098	53,534
1971-72	35,188	30,892	66,080	31,013	23,122	54,135
1972-73	32,234	29,793	62,027	23,396	22,550	45,946
1973-74	20,849	25,043	45,892	10,127	15,629	25,756
	Barley					
	1,000 bushels					
1964-65	5,047	4,460	9,507	3,618	3,940	7,558
1965-66	8,124	3,720	11,844	6,608	4,010	10,618
1966-67	6,660	3,220	9,880	4,941	3,930	8,871
1967-68	6,810	3,680	10,490	6,129	3,790	9,919
1968-69	8,501	3,550	12,051	7,066	3,380	10,446
1969-70	8,629	3,380	12,009	4,808	5,700	10,508
1970-71	12,385	3,370	15,755	6,411	5,389	11,800
1971-72	7,762	4,387	12,149	4,574	4,932	9,506
1972-73	9,895	2,902	12,797	5,387	3,841	9,228
1973-74	4,203	6,445	10,648	2,967	8,584	11,551
	Oats					
	1,000 bushels					
1964-65	2,064	300	2,364	1,849	310	2,159
1965-66	2,698	830	3,528	2,070	740	2,810
1966-67	1,970	560	2,530	1,443	580	2,023
1967-68	1,801	670	2,471	1,331	630	1,961
1968-69	1,754	660	2,414	1,376	635	2,011
1969-70	3,008	800	3,808	2,148	1,115	3,263
1970-71	4,293	870	5,163	3,744	769	4,513
1971-72	2,399	546	2,945	2,108	377	2,485
1972-73	1,510	438	1,948	1,337	414	1,751
1973-74	1,305	548	1,853	1,093	498	1,591
	Rye					
	1,000 bushels					
1964-65	194	70	264	132	75	207
1965-66	125	40	165	97	30	127
1966-67	286	155	441	197	73	270
1967-68	173	35	208	86	42	128
1968-69	172	23	195	87	12	99
1969-70	257	80	337	188	73	261
1970-71	1,033	265	1,298	878	140	1,018
1971-72	1,068	446	1,514	805	315	1,120
1972-73	184	54	238	139	26	165
1973-74	167	114	281	146	57	203

Year	January 1			April 1		
	On-farm	Off-farm	Total	On-farm	Off-farm	Total
	Corn grain					
	1,000 bushels					
1965	7,022	1,830	8,852	2,809	1,291	4,100
1966	9,815	2,890	12,705	3,681	1,340	5,021
1967	9,634	5,750	15,384	4,282	2,890	7,172
1968	11,956	6,690	18,646	5,535	4,010	9,545
1969	13,423	7,210	20,633	5,993	5,450	11,443
1970	16,500	6,610	23,110	8,250	5,970	14,220
1971	19,788	8,253	28,041	9,700	4,623	14,323
1972	23,461	5,971	29,432	7,946	4,628	12,574
1973	22,216	6,975	29,191	12,118	5,810	17,928
1974	21,444	11,443	32,887	10,275	7,189	17,464
	Sorghum grain					
	1,000 bushels					
1965	4,605	5,350	9,955	2,303	3,570	5,873
1966	5,591	7,710	13,301	2,112	4,330	6,442
1967	2,827	7,070	9,897	1,979	3,990	5,969
1968	6,633	7,380	14,013	4,462	4,630	9,092
1969	6,290	3,985	10,275	3,145	3,260	6,405
1970	4,234	5,380	9,614	3,226	3,540	6,766
1971	5,800	5,564	11,364	3,300	2,335	5,635
1972	4,992	3,877	8,869	3,168	3,492	6,660

Grain stocks: Stocks on and off farms, Colorado, 1964-74 (continued)

Year	April 1			July 1		
	On-farm	Off-farm	Total	On-farm	Off-farm	Total
	Wheat					
	1,000 bushels					
1964-65	7,040	9,230	16,270	4,693	4,100	8,793
1965-66	2,575	10,350	12,925	991	5,240	6,231
1966-67	8,420	13,740	22,160	7,091	7,210	14,301
1967-68	10,757	11,800	22,557	9,323	7,650	16,973
1968-69	15,775	13,860	29,635	12,395	12,840	25,235
1969-70	18,568	17,380	35,948	8,862	12,480	21,342
1970-71	22,081	19,300	41,381	12,532	12,531	25,063
1971-72	15,507	19,871	35,378	11,928	16,103	28,031
1972-73	10,918	13,375	24,293	5,719	7,082	12,801
1973-74	4,170	7,455	11,625			
	Barley					
	1,000 bushels					
1964-65	2,000	3,681	5,681	952	2,090	3,042
1965-66	3,358	3,820	7,178	1,516	1,000	2,516
1966-67	2,148	4,600	6,748	1,504	3,180	4,684
1967-68	4,086	4,890	8,976	1,816	3,490	5,306
1968-69	3,091	4,625	7,716	1,104	3,660	4,764
1969-70	2,589	5,085	7,674	740	3,730	4,470
1970-71	3,497	4,920	8,417	1,093	4,516	5,609
1971-72	3,049	5,599	8,648	1,525	3,761	5,286
1972-73	2,089	6,489	8,578	770	4,806	5,576
1973-74	1,978	6,523	8,501			
	Oats					
	1,000 bushels					
1964-65	1,017	317	1,334	647	190	837
1965-66	1,035	590	1,625	776	420	1,196
1966-67	805	390	1,195	611	200	811
1967-68	861	505	1,366	653	260	913
1968-69	971	490	1,461	755	350	1,105
1969-70	1,484	490	1,974	1,172	350	1,522
1970-71	2,845	570	3,415	1,348	528	1,876
1971-72	1,090	438	1,528	775	445	1,220
1972-73	944	572	1,516	283	497	780
1973-74	793	443	1,236			
	Rye					
	1,000 bushels					
1964-65	79	45	124	26	45	71
1965-66	48	30	78	13	19	32
1966-67	74	39	113	30	22	52
1967-68	61	43	104	29	20	49
1968-69	67	12	79	31	5	36
1969-70	125	54	179	40	28	68
1970-71	672	100	772	241	60	301
1971-72	372	218	590	155	95	250
1972-73	96	28	124	24	27	51
1973-74	69	61	130			

Year	July 1			October 1		
	On-farm	Off-farm	Total	On-farm	Off-farm	Total
	Corn grain					
	1,000 bushels					
1965	1,170	1,020	2,190	585	520	1,105
1966	1,091	1,325	2,416	409	1,970	2,379
1967	2,319	2,290	4,609	535	1,110	1,645
1968	1,993	2,770	4,763	1,107	1,600	2,707
1969	3,356	2,990	6,346	1,199	1,740	2,939
1970	5,711	2,435	8,146	952	1,580	2,532
1971	4,656	2,170	6,826	1,552	1,050	2,602
1972	4,541	1,977	6,518	1,892	1,681	3,573
1973	3,635	2,102	5,737	808	789	1,597
	Sorghum grain					
	1,000 bushels					
1965	614	1,800	2,414	307	1,580	1,887
1966	1,118	2,030	3,148	435	1,580	2,015
1967	1,508	2,900	4,408	283	1,330	1,613
1968	2,412	2,940	5,352	603	1,160	1,763
1969	1,348	3,120	4,468	562	935	1,497
1970	1,411	2,160	3,571	706	1,070	1,776
1971	1,800	1,002	2,802	600	847	1,447
1972	1,440	1,130	2,570	960	948	[illegible]

Winter wheat: Acreage, production, and value, by counties, Colorado, 1966

County	Acreage planted	Irrigated			Non-irrigated			Total		
		Acreage harvested	Yield per acre	Production	Acreage harvested	Yield per acre	Production	Yield per acre	Production	Value
	Acres	*Acres*	*Bushel*	*Bushel*	*Acres*	*Bushel*	*Bushel*	*Bushel*	*Bushel*	*Dollars*
Adams	194,000	2,500	34.0	85,000	176,500	15.0	2,648,000	15.3	2,733,000	4,236,000
Alamosa	100	100	45.0	4,500	.....	.....	.....	45.0	4,500	7,200
Arapahoe	77,500	200	35.0	7,000	71,800	15.0	1,077,000	15.1	1,084,000	1,626,000
Archuleta	750	160	40.0	6,400	490	29.0	14,200	31.7	20,600	37,100
Baca	242,000	13,500	31.0	418,500	165,500	10.0	1,655,000	11.6	2,073,500	3,276,000
Bent	13,500	4,900	36.0	176,400	8,100	9.0	72,900	19.2	249,300	406,400
Boulder	9,900	2,100	35.0	73,500	6,200	13.0	80,500	18.6	154,000	235,600
Chaffee	20	.....	.....	.....	20	22.0	440	22.0	440	650
Cheyenne	164,000	300	33.0	9,900	150,700	15.0	2,261,000	15.0	2,270,900	3,531,000
Clear Creek	.....	.....	.....	.....	.....	.....	.....	.....	.....	.....
Conejos	100	100	45.0	4,500	.....	.....	.....	45.0	4,500	7,200
Costilla	350	350	45.0	15,750	.....	.....	.....	45.0	15,750	25,200
Crowley	4,700	500	34.0	17,000	3,900	10.0	39,000	12.7	56,000	88,000
Custer	200	.....	.....	.....	180	15.0	2,700	15.0	2,700	4,300
Delta	750	740	42.0	31,000	10	30.0	300	41.7	31,300	56,300
Denver	.....	.....	.....	.....	.....	.....	.....	.....	.....	.....
Dolores	23,500	.....	.....	.....	23,000	20.0	460,000	20.0	460,000	828,000
Douglas	11,500	200	30.0	6,000	11,000	14.0	154,000	14.9	160,000	248,000
Eagle	20	.....	.....	.....	20	20.0	400	20.0	400	600
Elbert	65,500	200	33.0	6,600	60,800	16.0	972,800	16.1	979,400	1,518,000
El Paso	9,500	200	33.0	6,600	7,600	12.0	91,200	12.5	97,800	151,600
Fremont	700	100	33.0	3,300	520	16.2	8,400	18.9	11,700	19,300
Garfield	2,000	300	37.0	11,100	1,650	17.0	28,000	20.1	39,100	67,600
Gilpin	.....	.....	.....	.....	.....	.....	.....	.....	.....	.....
Grand	500	70	35.0	2,450	430	18.0	7,740	20.4	10,190	15,000
Gunnison	100	.....	.....	.....	100	25.0	2,500	25.0	2,500	4,000
Hinsdale	.....	.....	.....	.....	.....	.....	.....	.....	.....	.....
Huerfano	3,700	100	32.0	3,200	1,600	10.0	16,000	11.3	19,200	31,700
Jackson	80	10	35.0	350	70	26.0	1,820	27.1	2,170	3,250
Jefferson	7,100	300	33.0	9,900	6,400	20.0	128,000	20.0	137,900	213,700
Kiowa	200,000	600	30.0	18,000	183,400	15.0	2,751,000	15.0	2,769,000	4,320,000
Kit Carson	246,000	3,200	40.0	128,000	212,800	18.0	3,830,000	18.3	3,958,000	6,174,000
Lake	.....	.....	.....	.....	.....	.....	.....	.....	.....	.....
La Plata	14,000	4,000	30.6	122,500	8,500	18.0	153,000	22.0	275,500	495,900
Larimer	17,800	1,000	42.0	42,000	16,000	15.0	240,000	16.6	282,000	431,700
Las Animas	11,500	500	31.0	15,500	5,300	10.0	53,000	11.8	68,500	106,900
Lincoln	155,000	700	32.0	22,400	135,300	14.0	1,894,000	14.1	1,916,400	2,970,400
Logan	180,000	2,200	36.0	79,200	159,300	23.9	3,805,000	24.1	3,884,200	6,059,000
Mesa	650	200	40.0	8,000	350	15.0	5,250	24.1	13,250	26,500
Mineral	.....	.....	.....	.....	.....	.....	.....	.....	.....	.....
Moffat	31,200	1,000	37.5	37,500	28,000	21.7	606,200	22.2	643,700	1,017,000
Montezuma	16,000	1,000	42.0	42,000	14,700	21.3	313,300	22.6	355,300	639,500
Montrose	750	600	40.0	24,000	50	20.0	1,000	38.5	25,000	45,000
Morgan	60,400	5,000	50.0	250,000	49,500	17.0	841,500	20.0	1,091,500	1,725,000
Otero	1,400	1,300	38.0	49,400	.....	.....	.....	38.0	49,400	76,600
Ouray	100	.....	.....	.....	50	19.0	950	19.0	950	1,900
Park	60	.....	.....	.....	60	20.0	1,200	20.0	1,200	1,800
Phillips	136,000	600	37.0	22,200	129,400	27.3	3,537,000	27.4	3,559,200	5,517,000
Pitkin	20	20	35.0	700	.....	.....	.....	35.0	700	1,100
Prowers	149,000	13,600	37.0	503,200	120,400	15.0	1,800,000	17.2	2,303,200	3,570,000
Pueblo	13,300	500	35.0	17,500	9,500	14.0	133,000	15.1	150,500	228,800
Rio Blanco	4,000	300	38.0	11,400	3,400	23.0	78,200	24.2	89,600	143,400
Rio Grande	250	250	45.0	11,250	.....	.....	.....	45.0	11,250	18,000
Routt	21,000	600	36.0	21,600	19,900	25.0	497,500	25.3	519,100	820,200
Saguache	200	200	45.0	9,000	.....	.....	.....	45.0	9,000	14,400
San Juan	.....	.....	.....	.....	.....	.....	.....	.....	.....	.....
San Miguel	2,500	.....	.....	.....	2,200	20.0	44,000	20.0	44,000	79,200
Sedgwick	77,800	200	49.0	9,800	76,300	30.0	2,289,000	30.0	2,298,800	3,563,000
Summit	.....	.....	.....	.....	.....	.....	.....	.....	.....	.....
Teller	.....	.....	.....	.....	.....	.....	.....	.....	.....	.....
Washington	269,000	1,400	32.0	44,800	206,600	16.0	3,306,000	16.1	3,350,800	5,194,000
Weld	187,000	16,200	38.0	615,600	159,300	16.0	2,549,000	18.0	3,164,600	4,842,000
Yuma	170,000	2,900	34.0	98,500	120,100	20.0	2,402,000	20.3	2,500,500	3,851,000
State total	2,797,000	85,000	36.5	3,103,000	2,357,000	17.3	40,853,000	18.0	43,956,000	68,571,000

Winter wheat: Acreage, production, and value, by counties, Colorado, 1967

County	Acreage planted	Irrigated			Non-irrigated			Total		
		Acreage harvested	Yield per acre	Production	Acreage harvested	Yield per acre	Production	Yield per acre	Production	Value
	Acres	*Acres*	*Bu.*	*Bu.*	*Acres*	*Bu.*	*Bu.*	*Bu.*	*Bu.*	*Dollars*
Adams	221,000	4,500	38.0	171,000	165,500	21.0	3,475,500	21.5	3,646,500	4,449,000
Alamosa	100	100	42.0	4,200	.....	.....	.....	42.0	4,200	5,200
Arapahoe	84,000	300	30.0	9,000	64,700	17.0	1,100,000	17.1	1,109,000	1,342,000
Archuleta	850	100	38.0	3,800	750	26.0	19,500	27.4	23,300	28,000
Baca	267,000	17,000	23.7	403,000	30,500	8.8	267,700	14.1	670,700	858,500
Bent	18,000	3,900	28.0	109,200	400	16.0	6,400	26.9	115,600	143,300
Boulder	11,000	2,100	34.0	71,400	6,400	22.0	140,800	25.0	212,200	258,900
Chaffee	30	.....	.....	.....	30	35.0	1,050	35.0	1,050	1,300
Cheyenne	189,000	1,000	36.0	36,000	49,000	9.0	441,000	9.5	477,000	611,100
Clear Creek	.....	.....	.....	.....	.....	.....	.....	.....	.....	.....
Conejos	200	200	42.0	8,400	.....	.....	.....	42.0	8,400	10,400
Costilla	350	350	42.0	14,700	.....	.....	.....	42.0	14,700	18,200
Crowley	6,700	500	24.0	12,000	500	11.0	5,500	17.5	17,500	21,700
Custer	500	200	26.0	5,200	280	20.0	5,600	22.5	10,800	13,700
Delta	750	750	46.0	34,500	.....	.....	.....	46.0	34,500	41,400
Denver	.....	.....	.....	.....	.....	.....	.....	.....	.....	.....
Dolores	26,500	.....	.....	.....	25,500	21.0	535,500	21.0	535,500	637,000
Douglas	12,500	800	33.0	26,400	8,200	22.0	180,400	23.0	206,800	273,000
Eagle	50	.....	.....	.....	50	35.0	1,750	35.0	1,750	2,100
Elbert	75,000	300	30.0	9,000	54,700	13.0	711,000	13.1	720,000	878,400
El Paso	12,500	100	31.0	3,100	8,900	14.0	124,600	14.2	127,700	157,100
Fremont	800	100	36.0	3,600	670	15.0	10,000	17.7	13,600	17,300
Garfield	3,000	500	37.0	18,500	1,000	21.0	21,000	26.3	39,500	47,400
Gilpin	.....	.....	.....	.....	.....	.....	.....	.....	.....	.....
Grand	400	30	35.0	1,050	350	34.0	11,900	34.1	12,950	15,400
Gunnison	400	40	40.0	1,600	340	35.0	11,900	35.5	13,500	16,100
Hinsdale	.....	.....	.....	.....	.....	.....	.....	.....	.....	.....
Huerfano	4,000	300	32.0	9,600	3,600	13.0	46,800	14.5	56,400	71,600
Jackson	100	10	35.0	350	80	35.0	2,800	35.0	3,150	3,800
Jefferson	8,400	300	39.0	11,700	6,700	21.0	140,700	21.8	152,400	184,400
Kiowa	227,000	3,500	31.0	108,500	32,500	6.0	195,000	8.4	303,500	385,500
Kit Carson	233,000	6,000	32.0	192,000	124,000	14.0	1,736,000	14.8	1,928,000	2,448,000
Lake	.....	.....	.....	.....	.....	.....	.....	.....	.....	.....
La Plata	15,000	3,500	33.1	115,700	10,500	16.0	168,000	20.3	283,700	331,900
Larimer	21,500	1,500	43.0	64,500	14,000	20.0	280,000	22.2	344,500	416,900
Las Animas	12,800	250	34.0	8,500	2,750	10.0	27,500	12.0	36,000	45,700
Lincoln	176,000	500	34.0	17,000	49,500	11.0	544,500	11.2	561,500	701,900
Logan	191,000	2,400	38.0	91,200	119,600	16.0	1,917,500	16.5	2,008,700	2,511,000
Mesa	1,000	250	46.0	11,500	600	10.0	6,000	20.6	17,500	21,000
Mineral	.....	.....	.....	.....	.....	.....	.....	.....	.....	.....
Moffat	33,300	800	42.0	33,600	31,000	32.0	992,000	32.3	1,025,600	1,211,000
Montezuma	17,500	200	45.0	9,000	16,300	20.9	340,700	21.2	349,700	433,600
Montrose	1,800	1,500	44.0	66,000	.....	.....	.....	44.0	66,000	79,200
Morgan	71,100	8,700	44.0	382,800	51,300	23.0	1,180,000	26.0	1,562,800	1,879,800
Otero	2,200	2,050	42.0	86,100	.....	.....	.....	42.0	86,100	109,400
Ouray	200	.....	.....	.....	150	14.0	2,100	14.0	2,100	2,500
Park	100	.....	.....	.....	100	34.0	3,400	34.0	3,400	4,100
Phillips	155,000	1,000	40.0	40,000	129,000	21.8	2,817,000	22.0	2,857,000	3,657,000
Pitkin	20	20	40.0	800	.....	.....	.....	40.0	800	1,000
Prowers	182,000	15,000	29.0	435,000	21,000	8.5	178,500	17.0	613,500	779,200
Pueblo	16,000	1,200	34.0	40,800	9,800	15.0	147,000	17.1	187,800	235,600
Rio Blanco	6,200	500	35.0	17,500	5,550	33.2	184,200	33.3	201,700	242,200
Rio Grande	150	150	42.0	6,300	.....	.....	.....	42.0	6,300	7,800
Routt	24,400	1,100	41.0	45,100	22,000	37.0	814,000	37.2	859,100	1,031,000
Saguache	200	200	42.0	8,400	.....	.....	.....	42.0	8,400	10,400
San Juan	.....	.....	.....	.....	.....	.....	.....	.....	.....	.....
San Miguel	3,400	200	35.0	7,000	3,200	21.0	67,200	21.8	74,200	89,000
Sedgwick	84,000	1,000	35.0	35,000	67,000	22.0	1,474,000	22.2	1,509,000	1,871,000
Summit	.....	.....	.....	.....	.....	.....	.....	.....	.....	.....
Teller	.....	.....	.....	.....	.....	.....	.....	.....	.....	.....
Washington	306,000	2,000	42.0	84,000	244,000	20.0	4,880,000	20.2	4,964,000	6,155,000
Weld	213,000	7,000	34.3	240,400	167,000	21.0	3,507,000	21.5	3,747,400	4,609,000
Yuma	179,000	4,000	30.0	120,000	160,000	20.5	3,280,000	20.7	3,400,000	4,318,000
State total	3,116,000	98,000	33.0	3,234,000	1,709,000	18.7	32,003,000	19.5	35,237,000	43,694,000

Winter wheat: Acreage, production, and value, by counties, Colorado, 1968

County	Acreage planted	Irrigated			Non-irrigated			Total		
		Acreage harvested	Yield per acre	Production	Acreage harvested	Yield per acre	Production	Yield per acre	Production	Value
	Acres	Acres	Bu.	Bu.	Acres	Bu.	Bu.	Bu.	Bu.	Dollars
Adams	201,000	3,500	38.0	133,000	177,500	24.0	4,260,000	24.3	4,393,000	4,744,400
Alamosa	100	100	45.0	4,500	.....	.....	.....	45.0	4,500	5,400
Arapahoe	73,500	400	29.0	11,600	59,600	16.0	953,600	16.1	965,200	1,081,000
Archuleta	780	400	39.0	15,600	370	15.0	5,550	27.5	21,150	26,200
Baca	211,000	16,000	28.0	448,000	87,000	10.2	890,500	13.0	1,338,500	1,566,000
Bent	16,300	3,600	34.0	122,400	800	10.0	8,000	29.6	130,400	153,900
Boulder	10,400	1,100	38.0	41,800	8,500	28.0	238,000	29.1	279,800	291,000
Chaffee	30	.....	.....	.....	30	20.0	600	20.0	600	650
Cheyenne	189,000	1,250	28.0	35,000	48,750	8.0	390,000	8.5	425,000	476,000
Clear Creek	.....	.....	.....	.....	.....	.....	.....	.....	.....	.....
Conejos	200	200	45.0	9,000	.....	.....	.....	45.0	9,000	10,600
Costilla	350	350	45.1	15,800	.....	.....	.....	45.1	15,800	19,000
Crowley	4,800	100	30.0	3,000	700	10.0	7,000	12.5	10,000	11,500
Custer	550	150	30.0	4,500	150	12.0	1,800	21.0	6,300	7,300
Delta	780	720	45.0	32,400	.....	.....	.....	45.0	32,400	39,500
Denver	.....	.....	.....	.....	.....	.....	.....	.....	.....	.....
Dolores	25,000	.....	.....	.....	24,000	15.7	377,000	15.7	377,000	463,700
Douglas	10,500	200	32.0	6,400	9,300	22.0	204,600	22.2	211,000	223,700
Eagle	50	.....	.....	.....	50	20.0	1,000	20.0	1,000	1,100
Elbert	69,000	170	35.0	5,950	56,830	17.0	965,800	17.0	971,750	1,039,800
El Paso	10,500	30	35.0	1,050	6,970	16.0	111,500	16.1	112,550	127,400
Fremont	950	350	30.0	10,500	150	12.0	1,800	24.6	12,300	14,200
Garfield	2,050	400	43.0	17,200	1,500	25.0	37,500	28.8	54,700	61,300
Gilpin	.....	.....	.....	.....	.....	.....	.....	.....	.....	.....
Grand	500	60	40.0	2,400	410	21.0	8,600	23.4	11,000	12,300
Gunnison	450	50	40.0	2,000	390	19.0	7,400	21.4	9,400	10,500
Hinsdale	.....	.....	.....	.....	.....	.....	.....	.....	.....	.....
Huerfano	3,950	200	30.0	6,000	3,000	13.0	39,000	14.1	45,000	52,200
Jackson	100	90	40.0	3,600	.....	.....	.....	40.0	3,600	3,950
Jefferson	7,000	400	40.0	16,000	6,100	27.0	164,700	27.8	180,700	191,500
Kiowa	218,000	450	32.0	14,400	39,050	11.0	429,500	11.2	443,900	510,500
Kit Carson	238,000	4,200	27.0	113,400	108,800	11.0	1,197,000	11.6	1,310,400	1,441,400
Lake	.....	.....	.....	.....	.....	.....	.....	.....	.....	.....
La Plata	13,300	3,400	37.4	127,100	9,100	15.0	136,500	21.1	263,600	331,000
Larimer	21,000	1,100	35.0	38,500	18,400	27.0	496,800	27.5	535,300	535,300
Las Animas	12,800	200	25.0	5,000	2,800	8.0	22,400	9.1	27,400	32,300
Lincoln	173,000	100	34.0	3,400	119,900	14.0	1,679,000	14.0	1,682,400	1,951,600
Logan	186,500	1,200	43.0	51,600	118,200	23.0	2,719,000	23.2	2,770,600	3,047,700
Mesa	1,700	800	43.0	34,400	650	13.0	8,450	29.6	42,850	48,000
Mineral	.....	.....	.....	.....	.....	.....	.....	.....	.....	.....
Moffat	35,350	800	37.5	30,000	32,400	17.0	550,800	17.5	580,800	641,500
Montezuma	17,500	600	34.0	20,400	15,900	16.0	254,400	16.7	274,800	329,800
Montrose	2,250	1,500	44.0	66,000	200	14.0	2,800	40.5	68,800	85,300
Morgan	69,100	3,500	43.0	150,500	54,500	20.0	1,090,000	21.4	1,240,500	1,439,000
Otero	1,750	1,400	30.0	42,000	.....	.....	.....	30.0	42,000	46,200
Ouray	240	80	40.0	3,200	80	15.0	1,200	27.5	4,400	5,400
Park	100	.....	.....	.....	100	20.0	2,000	20.0	2,000	2,200
Phillips	143,500	500	39.0	19,500	129,500	27.0	3,496,000	27.0	3,515,500	3,972,500
Pitkin	20	.....	.....	.....	20	20.2	400	20.0	400	450
Prowers	154,500	13,000	34.3	445,600	25,500	10.0	255,000	18.2	700,600	826,700
Pueblo	13,400	2,000	30.0	60,000	7,900	15.0	118,500	18.0	178,500	203,700
Rio Blanco	6,000	1,500	36.0	54,000	4,300	21.4	92,000	25.2	146,000	163,500
Rio Grande	150	150	44.7	6,700	.....	.....	.....	44.7	6,700	8,000
Routt	25,400	1,500	40.0	60,000	22,800	24.0	547,200	25.0	607,200	661,850
Saguache	200	200	45.0	9,000	.....	.....	.....	45.0	9,000	11,000
San Juan	.....	.....	.....	.....	.....	.....	.....	.....	.....	.....
San Miguel	4,400	100	37.0	3,700	2,700	18.0	48,600	18.7	52,300	63,800
Sedgwick	79,000	500	41.0	20,500	66,500	27.0	1,795,500	27.1	1,816,000	2,035,700
Summit	.....	.....	.....	.....	.....	.....	.....	.....	.....	.....
Teller	.....	.....	.....	.....	.....	.....	.....	.....	.....	.....
Washington	281,000	3,600	39.0	140,400	230,400	21.8	5,032,000	22.1	5,172,400	5,896,500
Weld	207,000	5,200	33.7	175,100	174,800	21.6	3,777,000	22.0	3,952,100	4,307,800
Yuma	155,000	1,600	27.4	43,900	105,400	20.0	2,108,000	20.1	2,151,900	2,453,200
State total	2,899,000	79,000	34.0	2,686,000	1,782,000	19.4	34,534,000	20.0	37,220,000	41,686,000

Winter wheat: Acreage, production, and value, by counties, Colorado, 1969

County	Acreage planted	Irrigated			Non-irrigated			Total		
		Acreage harvested	Yield per acre	Production	Acreage harvested	Yield per acre	Production	Yield per acre	Production	Value
	Acres	Acres	Bu.	Bu.	Acres	Bu.	Bu.	Bu.	Bu.	Dollars
Adams	186,000	3,700	28.5	105,600	119,300	21.0	2,505,000	21.2	2,610,600	2,871,700
Alamosa	350	300	50.0	15,000	.....	.....	.....	50.0	15,000	17,000
Arapahoe	67,100	330	22.0	7,200	46,170	20.0	923,400	20.0	930,600	1,068,800
Archuleta	580	100	40.0	4,000	450	19.0	8,550	22.8	12,550	14,700
Baca	211,000	13,800	35.1	484,600	78,200	13.8	1,077,600	17.2	1,562,200	1,812,200
Bent	14,800	3,800	44.0	167,200	4,700	17.0	79,900	29.1	247,100	271,800
Boulder	9,500	1,500	30.0	45,000	6,300	20.0	126,000	21.9	171,000	189,800
Chaffee	.....	.....	.....	.....	.....	.....	.....	.....	.....	.....
Cheyenne	163,500	1,300	29.0	37,700	126,700	18.0	2,281,000	18.1	2,318,700	2,666,500
Clear Creek	.....	.....	.....	.....	.....	.....	.....	.....	.....	.....
Conejos	250	200	50.0	10,000	.....	.....	.....	50.0	10,000	11,300
Costilla	350	300	50.0	15,000	.....	.....	.....	50.0	15,000	17,000
Crowley	4,800	150	33.0	4,950	3,150	14.0	44,100	14.9	49,050	55,400
Custer	500	400	30.0	12,000	.....	.....	.....	30.0	12,000	13,700
Delta	650	650	52.0	33,800	.....	.....	.....	52.0	33,800	39,900
Denver	.....	.....	.....	.....	.....	.....	.....	.....	.....	.....
Dolores	23,000	.....	.....	.....	22,000	19.3	424,700	19.3	424,700	501,100
Douglas	8,300	150	28.0	4,200	7,250	24.0	174,000	24.1	178,200	197,800
Eagle	30	.....	.....	.....	30	25.0	750	25.0	750	850
Elbert	63,630	130	31.0	4,050	43,870	22.0	965,300	22.0	969,350	1,059,700
El Paso	7,900	.....	.....	.....	7,100	18.0	127,800	18.0	127,800	140,600
Fremont	900	500	26.0	13,000	200	19.0	3,800	24.0	16,800	19,700
Garfield	1,850	250	48.0	12,000	1,250	21.0	26,300	25.5	38,300	43,700
Gilpin	.....	.....	.....	.....	.....	.....	.....	.....	.....	.....
Grand	260	40	38.0	1,500	210	18.0	3,780	21.1	5,280	5,900
Gunnison	420	20	45.0	900	380	34.0	12,900	34.5	13,800	15,450
Hinsdale	.....	.....	.....	.....	.....	.....	.....	.....	.....	.....
Huerfano	4,150	450	30.0	13,500	2,950	15.0	44,300	17.0	57,800	65,500
Jackson	100	100	25.0	2,500	.....	.....	.....	25.0	2,500	2,800
Jefferson	5,270	270	31.0	8,400	4,130	29.0	119,800	29.1	128,200	141,700
Kiowa	194,800	1,600	30.0	48,000	137,400	22.0	3,023,000	22.1	3,071,000	3,562,400
Kit Carson	228,000	8,500	31.0	263,500	153,500	16.0	2,456,000	16.8	2,719,500	3,073,000
Lake	.....	.....	.....	.....	.....	.....	.....	.....	.....	.....
La Plata	11,400	2,400	28.4	68,100	8,600	20.0	172,000	21.8	240,100	283,300
Larimer	18,300	1,250	34.0	42,500	13,050	28.0	365,400	28.5	407,900	448,700
Las Animas	12,350	300	30.0	9,000	6,700	21.0	140,700	21.4	149,700	170,700
Lincoln	161,140	140	31.0	4,350	116,860	17.0	1,987,000	17.0	1,991,350	2,230,300
Logan	164,600	1,550	36.0	55,800	135,450	27.0	3,657,000	27.1	3,712,800	4,195,500
Mesa	1,450	400	51.0	20,400	650	20.0	13,000	31.8	33,400	39,200
Mineral	.....	.....	.....	.....	.....	.....	.....	.....	.....	.....
Moffat	34,370	750	36.3	27,250	32,750	27.2	889,620	27.4	916,870	1,008,600
Montezuma	15,550	550	33.0	18,200	14,650	18.0	263,700	18.5	281,900	332,600
Montrose	2,150	1,150	60.0	69,000	550	16.0	8,800	45.8	77,800	94,100
Morgan	61,700	3,100	37.0	114,700	38,400	21.0	806,400	22.2	921,100	1,059,300
Otero	1,600	1,050	53.0	55,650	150	20.0	3,000	48.9	58,650	66,900
Ouray	170	.....	.....	.....	150	19.0	2,850	19.0	2,850	3,350
Park	100	100	38.0	3,800	.....	.....	.....	38.0	3,800	4,250
Phillips	118,730	700	30.0	21,000	107,300	28.6	3,065,500	28.6	3,086,500	3,395,200
Pitkin	20	20	37.5	750	.....	.....	.....	37.5	750	850
Prowers	161,000	11,500	42.0	483,000	77,500	21.0	1,628,000	23.8	2,111,000	2,385,400
Pueblo	14,100	1,050	42.0	44,100	10,450	19.0	198,600	21.1	242,700	276,700
Rio Blanco	5,800	420	39.0	16,400	5,180	28.0	145,050	28.8	161,450	180,100
Rio Grande	.....	.....	.....	.....	.....	.....	.....	.....	.....	.....
Routt	24,900	2,050	39.0	79,900	21,950	32.0	702,400	32.6	782,300	876,200
Saguache	250	200	50.0	10,000	.....	.....	.....	50.0	10,000	11,400
San Juan	.....	.....	.....	.....	.....	.....	.....	.....	.....	.....
San Miguel	3,500	.....	.....	.....	2,200	18.0	39,600	18.0	39,600	46,350
Sedgwick	71,400	330	39.0	12,900	67,670	34.9	2,360,400	34.9	2,373,300	2,681,800
Summit	.....	.....	.....	.....	.....	.....	.....	.....	.....	.....
Teller	.....	.....	.....	.....	.....	.....	.....	.....	.....	.....
Washington	241,600	950	32.0	30,400	188,050	18.0	3,385,000	18.1	3,415,400	3,893,600
Weld	198,530	5,000	32.5	162,700	145,000	18.0	2,610,000	18.5	2,772,700	3,133,200
Yuma	141,300	2,500	29.0	72,500	110,500	20.0	2,210,000	20.2	2,282,500	2,556,400
State total	2,664,000	76,000	36.0	2,736,000	1,869,000	20.9	39,082,000	21.5	41,818,000	47,254,000

Winter wheat: Acreage, production, and value, by counties, Colorado, 1970

County	Acreage planted	Irrigated			Non-irrigated			Total		
		Acreage harvested	Yield per acre	Production	Acreage harvested	Yield per acre	Production	Yield per acre	Production	Value
	Acres	Acres	Bu.	Bu.	Acres	Bu.	Bu.	Bu.	Bu.	Dollars
Adams	167,000	3,200	45.0	144,000	148,800	32.0	4,761,000	32.3	4,905,000	5,640,800
Alamosa	200	200	50.0	10,000	.....	.....	.....	50.0	10,000	11,800
Arapahoe	53,500	50	42.0	2,100	45,750	31.0	1,418,000	31.0	1,420,100	1,704,100
Archuleta	500	150	50.0	7,500	200	18.0	3,600	31.7	11,100	14,100
Baca	228,000	17,000	38.2	649,700	159,000	18.7	2,975,400	20.6	3,625,100	4,495,100
Bent	13,000	5,800	48.0	278,500	4,700	15.0	70,500	33.2	349,000	411,800
Boulder	7,300	1,100	46.0	50,600	5,200	33.0	171,600	35.3	222,200	257,700
Chaffee	.....	.....	.....	.....	.....	.....	.....	.....	.....	.....
Cheyenne	154,000	650	41.1	26,700	129,350	23.0	2,975,000	23.1	3,001,700	3,602,000
Clear Creek	.....	.....	.....	.....	.....	.....	.....	.....	.....	.....
Conejos	200	200	50.0	10,000	.....	.....	.....	50.0	10,000	11,800
Costilla	200	200	50.0	10,000	.....	.....	.....	50.0	10,000	11,800
Crowley	5,100	200	36.0	7,200	4,200	20.0	84,000	20.7	91,200	110,400
Custer	500	500	33.0	16,500	.....	.....	.....	33.0	16,500	20,100
Delta	500	500	61.0	30,500	.....	.....	.....	61.0	30,500	39,000
Denver	.....	.....	.....	.....	.....	.....	.....	.....	.....	.....
Dolores	19,000	.....	.....	.....	18,800	17.6	331,800	17.6	331,800	424,700
Douglas	8,100	50	48.0	2,400	7,350	25.0	184,000	25.2	186,400	216,200
Eagle	30	.....	.....	.....	30	30.0	900	30.0	900	1,150
Elbert	60,000	600	37.0	22,200	48,400	20.0	968,000	20.2	990,200	1,127,800
El Paso	7,400	300	48.0	14,400	6,500	22.0	143,000	23.1	157,400	181,000
Fremont	1,200	700	37.0	25,900	200	20.0	4,000	33.2	29,900	37,700
Garfield	1,850	300	70.0	21,000	1,300	15.0	19,500	25.3	40,500	50,200
Gilpin	.....	.....	.....	.....	.....	.....	.....	.....	.....	.....
Grand	260	40	40.0	1,600	210	21.0	4,400	24.0	6,000	7,600
Gunnison	390	20	45.0	900	280	31.0	8,700	32.0	9,600	12,200
Hinsdale	.....	.....	.....	.....	.....	.....	.....	.....	.....	.....
Huerfano	3,700	.....	.....	.....	3,400	20.0	68,000	20.0	68,000	83,000
Jackson	100	100	37.0	3,700	.....	.....	.....	37.0	3,700	4,700
Jefferson	4,700	350	40.0	14,000	3,850	34.0	130,900	34.5	144,900	168,100
Kiowa	182,000	300	52.0	15,600	164,700	31.5	5,183,000	31.5	5,198,600	6,290,300
Kit Carson	217,000	3,600	57.0	205,200	168,400	23.0	3,873,000	23.7	4,078,200	4,812,300
Lake	.....	.....	.....	.....	.....	.....	.....	.....	.....	.....
La Plata	9,900	1,200	45.0	54,000	8,600	19.0	163,400	22.2	217,400	278,300
Larimer	17,500	500	53.0	26,500	15,000	33.0	495,000	33.6	521,500	599,700
Las Animas	11,500	600	40.0	24,000	7,900	19.0	150,100	20.5	174,100	214,100
Lincoln	145,000	100	48.0	4,800	118,900	23.0	2,734,000	23.0	2,738,800	3,231,800
Logan	146,000	450	53.1	23,900	112,550	36.0	4,051,500	36.1	4,075,400	4,809,000
Mesa	1,500	700	73.0	51,100	600	20.0	12,000	48.5	63,100	80,100
Mineral	.....	.....	.....	.....	.....	.....	.....	.....	.....	.....
Moffat	27,000	1,500	38.3	57,400	23,500	26.3	618,500	27.0	675,900	844,900
Montezuma	14,000	150	45.3	6,800	13,550	18.0	244,000	18.3	250,800	321,000
Montrose	2,300	2,000	59.6	119,100	200	22.0	4,400	56.1	123,500	161,000
Morgan	55,500	3,300	58.0	191,400	35,700	32.0	1,142,500	34.2	1,333,900	1,600,700
Otero	1,000	1,000	50.0	50,000	.....	.....	.....	50.0	50,000	61,500
Ouray	250	.....	.....	.....	150	16.7	2,500	16.7	2,500	3,200
Park	100	100	38.0	3,800	.....	.....	.....	38.0	3,800	4,850
Phillips	113,000	150	48.0	7,200	105,850	38.0	4,022,000	38.0	4,029,200	4,633,600
Pitkin	20	20	40.0	800	.....	.....	.....	40.0	800	1,000
Prowers	158,000	12,000	47.0	564,000	118,000	22.0	2,596,000	24.3	3,160,000	3,855,200
Pueblo	13,000	1,200	51.0	61,200	8,600	20.0	172,000	23.8	233,200	284,100
Rio Blanco	5,100	220	40.0	8,800	4,080	27.0	110,000	27.6	118,800	150,700
Rio Grande	200	200	50.0	10,000	.....	.....	.....	50.0	10,000	11,800
Routt	19,500	1,500	42.0	63,000	16,400	28.0	459,000	29.2	522,000	662,900
Saguache	200	200	50.0	10,000	.....	.....	.....	50.0	10,000	11,800
San Juan	.....	.....	.....	.....	.....	.....	.....	.....	.....	.....
San Miguel	2,700	.....	.....	.....	2,600	18.0	46,800	18.0	46,800	59,400
Sedgwick	65,000	900	44.0	39,600	51,100	38.5	1,965,000	38.6	2,004,600	2,365,400
Summit	.....	.....	.....	.....	.....	.....	.....	.....	.....	.....
Teller	.....	.....	.....	.....	.....	.....	.....	.....	.....	.....
Washington	216,000	2,200	47.0	103,400	181,800	30.0	5,454,000	30.2	5,557,400	6,668,900
Weld	180,000	3,900	44.9	175,000	146,100	29.0	4,237,000	29.4	4,412,000	5,202,400
Yuma	130,000	800	50.0	40,000	112,200	34.0	3,814,000	34.1	3,854,000	4,509,200
State total	2,470,000	71,000	46.0	3,266,000	2,004,000	27.9	55,872,000	28.5	59,138,000	70,374,000

Corn for grain: Acreage, production, and value, by counties, Colorado, 1966

County	Acreage planted[1]	Irrigated			Non-irrigated			Total		
		Acreage harvested	Yield per acre	Production	Acreage harvested	Yield per acre	Production	Yield per acre	Production	Value
	Acres	Acres	Bushel	Bushel	Acres	Bushel	Bushel	Bushel	Bushel	Dollars
Adams	10,800	4,300	101.0	434,300	600	7.0	4,200	89.5	438,500	591,980
Alamosa	.....	.....	.....	.....	.....	.....	.....	.....	.....	.....
Arapahoe	1,000	70	40.0	2,800	10	7.0	70	35.9	2,870	3,870
Archuleta	160	110	75.0	8,250	.....	.....	.....	75.0	8,250	11,550
Baca	1,750	1,080	50.0	54,000	120	15.0	1,800	46.5	55,800	69,750
Bent	2,070	1,500	59.0	88,500	.....	.....	.....	59.0	88,500	112,400
Boulder	12,500	3,260	86.0	280,360	240	30.0	7,200	82.2	287,560	393,960
Chaffee	10	.....	.....	.....	.....	.....	.....	.....	.....	.....
Cheyenne	2,350	850	79.0	67,150	50	10.0	500	75.2	67,650	83,210
Clear Creek	.....	.....	.....	.....	.....	.....	.....	.....	.....	.....
Conejos	.....	.....	.....	.....	.....	.....	.....	.....	.....	.....
Costilla	.....	.....	.....	.....	.....	.....	.....	.....	.....	.....
Crowley	3,000	1,200	56.0	67,200	.....	.....	.....	56.0	67,200	87,360
Custer	50	.....	.....	.....	.....	.....	.....	.....	.....	.....
Delta	5,550	3,150	89.0	280,350	50	33.0	1,650	88.1	282,000	394,800
Denver	.....	.....	.....	.....	.....	.....	.....	.....	.....	.....
Dolores	110	.....	.....	.....	.....	.....	.....	.....	.....	.....
Douglas	1,230	60	75.0	4,500	60	8.0	480	41.5	4,980	6,720
Eagle	10	.....	.....	.....	.....	.....	.....	.....	.....	.....
Elbert	4,500	150	65.0	9,750	150	7.0	1,050	36.0	10,800	14,040
El Paso	5,000	420	65.0	27,300	280	7.0	1,960	41.8	29,260	39,500
Fremont	830	240	58.0	13,920	10	15.0	150	56.3	14,070	19,420
Garfield	1,130	40	65.0	2,600	.....	.....	.....	65.0	2,600	3,640
Gilpin	.....	.....	.....	.....	.....	.....	.....	.....	.....	.....
Grand	.....	.....	.....	.....	.....	.....	.....	.....	.....	.....
Gunnison	.....	.....	.....	.....	.....	.....	.....	.....	.....	.....
Hinsdale	.....	.....	.....	.....	.....	.....	.....	.....	.....	.....
Huerfano	450	40	55.0	2,200	10	15.0	150	47.0	2,350	3,170
Jackson	.....	.....	.....	.....	.....	.....	.....	.....	.....	.....
Jefferson	1,200	90	70.0	6,300	10	15.0	150	64.5	6,450	8,840
Kiowa	.....	.....	.....	.....	.....	.....	.....	.....	.....	.....
Kit Carson	32,600	24,200	102.0	2,468,400	1,500	17.0	25,500	97.0	2,493,900	3,122,110
Lake	.....	.....	.....	.....	.....	.....	.....	.....	.....	.....
La Plata	820	30	82.0	2,460	.....	.....	.....	82.0	2,460	3,440
Larimer	24,000	4,350	74.0	321,900	150	22.0	3,300	72.3	325,200	445,520
Las Animas	1,300	320	60.0	19,200	30	14.0	420	56.1	19,620	25,510
Lincoln	670	50	72.0	3,600	50	17.0	850	44.5	4,450	5,560
Logan	33,100	17,450	88.0	1,535,600	4,050	37.0	148,650	78.3	1,684,250	2,172,680
Mesa	8,680	5,100	77.0	393,090	.....	.....	.....	77.0	393,090	550,330
Mineral	.....	.....	.....	.....	.....	.....	.....	.....	.....	.....
Moffat	.....	.....	.....	.....	.....	.....	.....	.....	.....	.....
Montezuma	570	100	75.0	7,500	.....	.....	.....	75.0	7,500	10,500
Montrose	7,300	2,350	75.0	176,250	350	30.0	10,350	69.1	186,600	261,240
Morgan	53,000	34,500	92.0	3,174,000	1,000	22.0	22,000	90.0	3,196,000	4,378,520
Otero	13,450	6,590	60.0	392,190	360	18.0	6,450	57.4	398,640	519,270
Ouray	60	.....	.....	.....	.....	.....	.....	.....	.....	.....
Park	.....	.....	.....	.....	.....	.....	.....	.....	.....	.....
Phillips	9,900	4,200	102.0	428,400	4,600	37.0	170,200	68.0	598,600	742,260
Pitkin	20	.....	.....	.....	.....	.....	.....	.....	.....	.....
Prowers	3,950	970	49.0	47,530	30	16.0	480	48.0	48,010	60,010
Pueblo	7,650	4,360	71.0	309,560	140	20.0	2,800	69.4	312,360	421,690
Rio Blanco	250	.....	.....	.....	.....	.....	.....	.....	.....	.....
Rio Grande	40	.....	.....	.....	.....	.....	.....	.....	.....	.....
Routt	10	.....	.....	.....	.....	.....	.....	.....	.....	.....
Saguache	160	.....	.....	.....	.....	.....	.....	.....	.....	.....
San Juan	.....	.....	.....	.....	.....	.....	.....	.....	.....	.....
San Miguel	120	20	75.0	1,500	.....	.....	.....	75.0	1,500	2,100
Sedgwick	11,700	6,950	80.0	556,000	2,050	34.0	69,700	69.5	625,700	788,380
Summit	.....	.....	.....	.....	.....	.....	.....	.....	.....	.....
Teller	.....	.....	.....	.....	.....	.....	.....	.....	.....	.....
Washington	7,350	4,200	92.0	386,400	1,400	20.0	28,000	74.0	414,400	534,580
Weld	151,000	45,900	83.0	3,800,840	2,000	17.0	34,000	80.1	3,834,840	5,198,320
Yuma	29,600	16,800	98.0	1,654,100	8,700	31.0	269,940	75.5	1,924,040	2,462,770
State total	451,000	195,000	87.3	17,028,000	28,000	29.0	812,000	80.0	17,840,000	23,549,000

[1] Corn planted for all purposes.

Corn for grain: Acreage, production, and value, by counties, Colorado, 1967

County	Acreage planted[1]	Irrigated			Non-irrigated			Total		
		Acreage harvested	Yield per acre	Production	Acreage harvested	Yield per acre	Production	Yield per acre	Production	Value
	Acres	Acres	Bu.	Bu.	Acres	Bu.	Bu.	Bu.	Bu.	Dollars
Adams	12,500	6,050	92.0	556,000	250	30.0	7,500	89.4	563,500	648,000
Alamosa	50	.....	.....	.....	.....	.....	.....	.....	.....	.....
Arapahoe	1,300	250	92.0	23,000	100	19.0	1,900	71.1	24,900	29,600
Archuleta	100	.....	.....	.....	.....	.....	.....	.....	.....	.....
Baca	10,700	4,900	80.0	392,000	1,700	15.0	25,500	63.3	417,500	467,600
Bent	2,750	1,350	76.0	102,600	.....	.....	.....	76.0	102,600	115,900
Boulder	10,700	3,500	93.0	325,500	.....	.....	.....	93.0	325,500	371,100
Chaffee	.....	.....	.....	.....	.....	.....	.....	.....	.....	.....
Cheyenne	5,200	2,200	79.0	173,800	200	27.0	5,400	74.7	179,200	206,000
Clear Creek	.....	.....	.....	.....	.....	.....	.....	.....	.....	.....
Conejos	50	.....	.....	.....	.....	.....	.....	.....	.....	.....
Costilla	.....	.....	.....	.....	.....	.....	.....	.....	.....	.....
Crowley	3,550	1,750	84.0	147,000	.....	.....	.....	84.0	147,000	164,600
Custer	50	.....	.....	.....	.....	.....	.....	.....	.....	.....
Delta	5,000	2,500	105.0	262,500	.....	.....	.....	105.0	262,500	315,000
Denver	.....	.....	.....	.....	.....	.....	.....	.....	.....	.....
Dolores	150	50	56.0	2,800	.....	.....	.....	56.0	2,800	3,300
Douglas	900	50	76.0	3,800	.....	.....	.....	76.0	3,800	4,400
Eagle	.....	.....	.....	.....	.....	.....	.....	.....	.....	.....
Elbert	5,800	150	76.0	11,400	150	14.0	2,100	45.0	13,500	16,100
El Paso	9,600	700	48.7	34,100	2,700	17.0	45,900	23.5	80,000	96,000
Fremont	950	330	66.0	23,100	20	15.0	300	66.9	23,400	28,600
Garfield	1,100	50	100.0	5,000	.....	.....	.....	100.0	5,000	5,900
Gilpin	.....	.....	.....	.....	.....	.....	.....	.....	.....	.....
Grand	.....	.....	.....	.....	.....	.....	.....	.....	.....	.....
Gunnison	30	.....	.....	.....	.....	.....	.....	.....	.....	.....
Hinsdale	.....	.....	.....	.....	.....	.....	.....	.....	.....	.....
Huerfano	150	.....	.....	.....	.....	.....	.....	.....	.....	.....
Jackson	.....	.....	.....	.....	.....	.....	.....	.....	.....	.....
Jefferson	500	200	96.0	19,200	.....	.....	.....	96.0	19,200	22,100
Kiowa	900	900	69.0	62,100	.....	.....	.....	69.0	62,100	73,900
Kit Carson	39,500	27,400	85.0	2,329,000	600	11.0	6,600	83.4	2,335,600	2,662,600
Lake	.....	.....	.....	.....	.....	.....	.....	.....	.....	.....
La Plata	1,650	150	58.0	8,700	.....	.....	.....	58.0	8,700	10,300
Larimer	27,500	8,400	87.0	730,800	.....	.....	.....	87.0	730,800	863,900
Las Animas	400	270	94.0	28,200	30	15.0	450	95.5	28,650	32,400
Lincoln	2,500	200	73.0	14,600	100	17.0	1,700	54.3	16,300	18,600
Logan	42,300	19,500	84.0	1,638,000	3,000	20.0	60,000	75.5	1,698,000	1,885,000
Mesa	9,000	5,700	99.1	564,800	.....	.....	.....	99.1	564,800	677,100
Mineral	.....	.....	.....	.....	.....	.....	.....	.....	.....	.....
Moffat	30	.....	.....	.....	.....	.....	.....	.....	.....	.....
Montezuma	1,050	250	56.0	14,000	.....	.....	.....	56.0	14,000	16,500
Montrose	7,300	2,800	84.0	235,200	.....	.....	.....	84.0	235,200	286,900
Morgan	50,500	38,800	98.0	3,802,000	200	18.0	3,600	97.6	3,805,600	4,376,000
Otero	13,700	7,600	90.0	684,000	.....	.....	.....	90.0	684,000	800,300
Ouray	50	.....	.....	.....	.....	.....	.....	.....	.....	.....
Park	.....	.....	.....	.....	.....	.....	.....	.....	.....	.....
Phillips	18,000	5,100	82.0	418,200	6,400	21.2	135,400	48.1	553,600	609,000
Pitkin	20	.....	.....	.....	.....	.....	.....	.....	.....	.....
Prowers	5,450	1,650	73.3	121,000	.....	.....	.....	73.3	121,000	133,100
Pueblo	6,300	4,650	94.0	437,100	250	15.0	3,750	90.0	440,850	458,500
Rio Blanco	100	.....	.....	.....	.....	.....	.....	.....	.....	.....
Rio Grande	50	.....	.....	.....	.....	.....	.....	.....	.....	.....
Routt	20	.....	.....	.....	.....	.....	.....	.....	.....	.....
Saguache	150	.....	.....	.....	.....	.....	.....	.....	.....	.....
San Juan	.....	.....	.....	.....	.....	.....	.....	.....	.....	.....
San Miguel	100	.....	.....	.....	.....	.....	.....	.....	.....	.....
Sedgwick	12,500	6,400	92.0	588,800	2,000	21.0	42,000	75.1	630,800	725,400
Summit	.....	.....	.....	.....	.....	.....	.....	.....	.....	.....
Teller	.....	.....	.....	.....	.....	.....	.....	.....	.....	.....
Washington	10,800	6,000	98.0	588,000	3,000	17.0	51,000	71.0	639,000	727,300
Weld	144,000	51,200	94.0	4,799,700	1,800	23.0	41,400	91.3	4,841,100	5,615,500
Yuma	45,000	27,000	86.0	2,322,000	9,500	25.0	237,500	70.1	2,559,500	2,994,500
State total	510,000	238,000	90.2	21,468,000	32,000	21.0	672,000	82.0	22,140,000	25,461,000

[1] Corn planted for all purposes.

Corn for grain: Acreage, production, and value, by counties, Colorado, 1968

County	Acreage planted [1]	Irrigated			Non-irrigated			Total		
		Acreage harvested	Yield per acre	Production	Acreage harvested	Yield per acre	Production	Yield per acre	Production	Value
	Acres	Acres	Bu.	Bu.	Acres	Bu.	Bu.	Bu.	Bu.	Dollars
Adams	14,000	6,400	97.1	621,800	100	20.0	2,000	96.0	623,800	717,400
Alamosa	50	.....	.....	.....	.....	.....	.....	.....	.....	.....
Arapahoe	1,000	350	96.0	33,600	50	6.0	300	84.8	33,900	40,700
Archuleta	200	.....	.....	.....	.....	.....	.....	.....	.....	.....
Baca	21,000	11,100	85.0	943,500	1,900	18.0	34,200	75.2	977,700	1,085,600
Bent	4,000	2,600	82.0	213,200	.....	.....	.....	82.0	213,200	223,900
Boulder	9,600	3,550	88.5	314,100	.....	.....	.....	88.5	314,100	355,000
Chaffee	.....	.....	.....	.....	.....	.....	.....	.....	.....	.....
Cheyenne	7,500	3,300	80.0	264,000	100	15.0	1,500	78.1	265,500	288,400
Clear Creek	.....	.....	.....	.....	.....	.....	.....	.....	.....	.....
Conejos	100	.....	.....	.....	.....	.....	.....	.....	.....	.....
Costilla	.....	.....	.....	.....	.....	.....	.....	.....	.....	.....
Crowley	4,000	1,400	71.0	99,400	.....	.....	.....	71.0	99,400	112,300
Custer	50	.....	.....	.....	.....	.....	.....	.....	.....	.....
Delta	6,400	2,900	78.0	226,200	.....	.....	.....	78.0	226,200	294,100
Denver	.....	.....	.....	.....	.....	.....	.....	.....	.....	.....
Dolores	100	.....	.....	.....	.....	.....	.....	.....	.....	.....
Douglas	1,000	50	80.0	4,000	.....	.....	.....	80.0	4,000	4,600
Eagle	.....	.....	.....	.....	.....	.....	.....	.....	.....	.....
Elbert	5,300	100	76.0	7,600	250	20.0	5,000	36.0	12,600	15,100
El Paso	8,800	500	93.0	46,500	1,500	12.0	18,000	32.3	64,500	80,000
Fremont	950	390	75.0	29,300	10	18.0	180	73.7	29,480	38,000
Garfield	1,200	50	48.0	2,400	.....	.....	.....	48.0	2,400	3,100
Gilpin	.....	.....	.....	.....	.....	.....	.....	.....	.....	.....
Grand	.....	.....	.....	.....	.....	.....	.....	.....	.....	.....
Gunnison	50	.....	.....	.....	.....	.....	.....	.....	.....	.....
Hinsdale	.....	.....	.....	.....	.....	.....	.....	.....	.....	.....
Huerfano	150	.....	.....	.....	.....	.....	.....	.....	.....	.....
Jackson	.....	.....	.....	.....	.....	.....	.....	.....	.....	.....
Jefferson	400	50	88.0	4,400	.....	.....	.....	88.0	4,400	5,000
Kiowa	3,200	200	90.0	18,000	.....	.....	.....	90.0	18,000	20,700
Kit Carson	34,000	21,000	100.0	2,100,000	500	10.0	5,000	97.9	2,105,000	2,442,000
Lake	.....	.....	.....	.....	.....	.....	.....	.....	.....	.....
La Plata	1,900	150	80.0	12,000	.....	.....	.....	80.0	12,000	15,900
Larimer	25,500	6,500	97.0	630,500	.....	.....	.....	97.0	630,500	712,000
Las Animas	650	160	90.0	14,400	40	18.0	720	75.6	15,120	15,900
Lincoln	3,000	100	75.0	7,500	100	10.0	1,000	42.5	8,500	9,800
Logan	37,500	19,500	78.0	1,521,000	3,000	30.0	90,000	71.6	1,611,000	1,772,000
Mesa	10,000	5,900	96.0	566,400	.....	.....	.....	96.0	566,400	736,300
Mineral	.....	.....	.....	.....	.....	.....	.....	.....	.....	.....
Moffat	50	.....	.....	.....	.....	.....	.....	.....	.....	.....
Montezuma	1,000	80	75.0	6,000	.....	.....	.....	75.0	6,000	7,800
Montrose	7,000	2,900	75.0	217,500	.....	.....	.....	75.0	217,500	282,800
Morgan	53,000	39,000	97.0	3,783,000	500	29.0	14,500	96.1	3,797,500	4,483,000
Otero	17,000	12,000	83.4	1,000,500	.....	.....	.....	83.4	1,000,500	1,170,600
Ouray	100	20	75.0	1,500	.....	.....	.....	75.0	1,500	2,000
Park	.....	.....	.....	.....	.....	.....	.....	.....	.....	.....
Phillips	18,000	9,000	93.0	837,000	7,300	23.1	168,300	61.7	1,005,300	1,146,000
Pitkin	.....	.....	.....	.....	.....	.....	.....	.....	.....	.....
Prowers	8,700	1,900	90.0	171,000	.....	.....	.....	90.0	171,000	160,700
Pueblo	8,500	5,450	86.0	468,700	50	18.0	900	85.4	469,600	526,000
Rio Blanco	250	.....	.....	.....	.....	.....	.....	.....	.....	.....
Rio Grande	50	.....	.....	.....	.....	.....	.....	.....	.....	.....
Routt	50	.....	.....	.....	.....	.....	.....	.....	.....	.....
Saguache	400	.....	.....	.....	.....	.....	.....	.....	.....	.....
San Juan	.....	.....	.....	.....	.....	.....	.....	.....	.....	.....
San Miguel	100	.....	.....	.....	.....	.....	.....	.....	.....	.....
Sedgwick	13,000	6,900	80.0	552,000	2,000	35.0	70,000	69.9	622,000	703,000
Summit	.....	.....	.....	.....	.....	.....	.....	.....	.....	.....
Teller	.....	.....	.....	.....	.....	.....	.....	.....	.....	.....
Washington	9,200	6,000	91.0	546,000	1,100	19.0	20,900	79.8	566,900	663,300
Weld	131,000	50,500	98.0	4,949,000	500	17.0	8,500	97.2	4,957,500	5,552,000
Yuma	50,000	34,000	92.0	3,128,000	9,000	21.0	189,000	77.1	3,317,000	3,881,000
State total	519,000	254,000	91.9	23,340,000	28,000	22.5	630,000	85.0	23,970,000	27,566,000

[1] Corn planted for all purposes.

Corn for grain: Acreage, production, and value, by counties, Colorado, 1969

County	Acreage planted[1]	Irrigated			Non-irrigated			Total		
		Acreage harvested	Yield per acre	Production	Acreage harvested	Yield per acre	Production	Yield per acre	Production	Value
	Acres	Acres	Bu.	Bu.	Acres	Bu.	Bu.	Bu.	Bu.	Dollars
Adams	13,100	6,800	101.0	686,800	400	22.0	8,800	96.6	695,600	841,700
Alamosa	40	.....	.....	.....	.....	.....	.....	.....	.....	.....
Arapahoe	800	100	75.0	7,500	.....	.....	.....	75.0	7,500	8,800
Archuleta	50	.....	.....	.....	.....	.....	.....	.....	.....	.....
Baca	30,500	17,600	89.5	1,576,000	3,400	13.1	44,600	77.2	1,620,600	1,876,100
Bent	6,750	4,000	100.0	400,000	.....	.....	.....	100.0	400,000	456,000
Boulder	8,300	2,800	95.0	266,000	50	25.0	1,250	93.8	267,250	310,000
Chaffee	.....	.....	.....	.....	.....	.....	.....	.....	.....	.....
Cheyenne	5,400	4,300	112.0	481,600	200	28.0	5,600	108.3	487,200	560,300
Clear Creek	.....	.....	.....	.....	.....	.....	.....	.....	.....	.....
Conejos	720	140	74.3	10,400	.....	.....	.....	74.3	10,400	12,250
Costilla	70	10	70.0	700	.....	.....	.....	70.0	700	850
Crowley	6,950	3,700	86.0	318,200	20	11.0	220	85.6	318,420	359,800
Custer	.....	.....	.....	.....	.....	.....	.....	.....	.....	.....
Delta	5,050	2,350	106.0	249,100	50	15.0	750	104.1	249,850	309,300
Denver	.....	.....	.....	.....	.....	.....	.....	.....	.....	.....
Dolores	120	.....	.....	.....	.....	.....	.....	.....	.....	.....
Douglas	950	.....	.....	.....	.....	.....	.....	.....	.....	.....
Eagle	.....	.....	.....	.....	.....	.....	.....	.....	.....	.....
Elbert	5,800	500	98.0	49,000	200	18.0	3,600	75.1	52,600	63,700
El Paso	10,500	500	98.0	49,000	1,600	19.0	30,400	37.8	79,400	96,100
Fremont	850	50	80.0	4,000	30	15.0	450	55.6	4,450	5,700
Garfield	1,200	40	90.0	3,600	.....	.....	.....	90.0	3,600	4,400
Gilpin	.....	.....	.....	.....	.....	.....	.....	.....	.....	.....
Grand	30	.....	.....	.....	.....	.....	.....	.....	.....	.....
Gunnison	190	70	66.0	4,620	.....	.....	.....	66.0	4,620	5,200
Hinsdale	.....	.....	.....	.....	.....	.....	.....	.....	.....	.....
Huerfano	100	100	80.0	8,000	.....	.....	.....	80.0	8,000	9,800
Jackson	.....	.....	.....	.....	.....	.....	.....	.....	.....	.....
Jefferson	400	100	112.0	11,200	50	25.0	1,250	83.0	12,450	14,400
Kiowa	3,750	2,300	98.0	225,400	.....	.....	.....	98.0	225,400	272,700
Kit Carson	52,400	35,000	103.0	3,605,000	2,000	24.0	48,000	98.7	3,653,000	4,566,300
Lake	.....	.....	.....	.....	.....	.....	.....	.....	.....	.....
La Plata	2,200	30	90.0	2,700	100	15.0	1,500	32.3	4,200	5,300
Larimer	26,500	6,100	103.0	628,300	300	20.0	6,000	99.1	634,300	735,800
Las Animas	1,150	150	74.0	11,100	30	11.0	330	63.5	11,430	13,100
Lincoln	3,000	400	94.0	37,600	100	21.0	2,100	79.4	39,700	45,700
Logan	37,000	18,100	102.0	1,846,000	2,100	30.0	63,000	94.5	1,909,000	2,192,800
Mesa	13,300	7,300	112.3	819,500	300	15.0	4,500	108.4	824,000	1,021,800
Mineral	.....	.....	.....	.....	.....	.....	.....	.....	.....	.....
Moffat	70	30	66.0	1,980	.....	.....	.....	66.0	1,980	2,200
Montezuma	700	10	80.0	800	.....	.....	.....	80.0	800	1,000
Montrose	8,000	2,700	90.0	243,000	50	15.0	750	88.6	243,750	302,300
Morgan	60,000	42,000	106.4	4,468,700	500	25.0	12,500	105.4	4,481,200	5,153,400
Otero	21,800	13,000	100.0	1,300,000	220	12.0	2,650	98.5	1,302,650	1,498,000
Ouray	60	10	90.0	900	.....	.....	.....	90.0	900	1,100
Park	30	.....	.....	.....	.....	.....	.....	.....	.....	.....
Phillips	17,400	7,400	104.0	769,600	8,100	22.0	178,200	61.1	947,800	1,090,000
Pitkin	20	.....	.....	.....	.....	.....	.....	.....	.....	.....
Prowers	11,300	7,200	95.0	684,000	50	10.0	500	94.4	684,500	780,300
Pueblo	8,600	3,900	95.0	370,500	250	13.0	3,250	90.1	373,750	433,600
Rio Blanco	300	.....	.....	.....	.....	.....	.....	.....	.....	.....
Rio Grande	450	30	70.0	2,100	.....	.....	.....	70.0	2,100	2,450
Routt	10	.....	.....	.....	.....	.....	.....	.....	.....	.....
Saguache	120	20	70.0	1,400	.....	.....	.....	70.0	1,400	1,650
San Juan	.....	.....	.....	.....	.....	.....	.....	.....	.....	.....
San Miguel	320	60	90.0	5,400	.....	.....	.....	90.0	5,400	6,800
Sedgwick	11,800	6,400	117.0	748,800	1,500	31.0	46,500	100.7	795,300	922,600
Summit	.....	.....	.....	.....	.....	.....	.....	.....	.....	.....
Teller	950	.....	.....	.....	.....	.....	.....	.....	.....	.....
Washington	14,900	9,500	95.0	902,500	1,000	10.0	10,000	86.9	912,500	1,104,100
Weld	148,000	56,000	105.0	5,880,000	1,000	26.0	26,000	103.6	5,906,000	6,910,000
Yuma	58,000	42,200	104.6	4,413,000	7,400	18.0	133,300	91.7	4,546,300	5,443,600
State total	600,000	303,000	102.6	31,094,000	31,000	20.5	636,000	95.0	31,730,000	37,441,000

[1] Corn planted for all purposes.

Corn for grain: Acreage, production, and value, by counties, Colorado, 1970

County	Acreage planted [1]	Irrigated			Non-irrigated			Total		
		Acreage harvested	Yield per acre	Production	Acreage harvested	Yield per acre	Production	Yield per acre	Production	Value
	Acres	Acres	Bu.	Bu.	Acres	Bu.	Bu.	Bu.	Bu.	Dollars
Adams	14,700	7,600	115.0	874,000	200	24.0	4,800	112.7	878,800	1,142,400
Alamosa	200	100	75.0	7,500	.....	.....	.....	75.0	7,500	9,900
Arapahoe	950	300	96.0	28,800	.....	.....	.....	96.0	28,800	39,200
Archuleta	60	.....	.....	.....	.....	.....	.....	.....	.....	.....
Baca	30,000	17,500	83.0	1,452,500	4,000	23.0	92,100	71.8	1,544,600	2,037,900
Bent	10,800	7,200	80.0	576,000	150	22.0	3,300	78.8	579,300	770,500
Boulder	8,800	2,900	105.0	304,500	.....	.....	.....	105.0	304,500	423,300
Chaffee	300	100	75.0	7,500	.....	.....	.....	75.0	7,500	9,900
Cheyenne	7,800	6,000	94.0	564,000	200	22.0	4,400	91.7	568,400	721,900
Clear Creek	.....	.....	.....	.....	.....	.....	.....	.....	.....	.....
Conejos	600	450	75.0	33,750	.....	.....	.....	75.0	33,750	44,500
Costilla	100	50	75.0	3,750	.....	.....	.....	75.0	3,750	4,950
Crowley	9,100	5,700	85.0	484,500	200	20.0	4,000	82.8	488,500	644,800
Custer	.....	.....	.....	.....	.....	.....	.....	.....	.....	.....
Delta	5,700	2,550	95.0	242,300	100	21.0	2,100	92.2	244,400	325,100
Denver	.....	.....	.....	.....	.....	.....	.....	.....	.....	.....
Dolores	120	.....	.....	.....	.....	.....	.....	.....	.....	.....
Douglas	750	.....	.....	.....	50	20.0	1,000	20.0	1,000	1,300
Eagle	.....	.....	.....	.....	.....	.....	.....	.....	.....	.....
Elbert	7,100	850	100.0	85,000	650	22.0	14,300	66.2	99,300	127,000
El Paso	12,500	700	86.0	60,200	3,700	15.0	55,500	26.3	115,700	164,300
Fremont	900	180	88.1	15,850	.....	.....	.....	88.1	15,850	22,300
Garfield	1,400	200	75.0	15,000	.....	.....	.....	75.0	15,000	20,300
Gilpin	.....	.....	.....	.....	.....	.....	.....	.....	.....	.....
Grand	.....	.....	.....	.....	.....	.....	.....	.....	.....	.....
Gunnison	50	50	75.0	3,750	.....	.....	.....	75.0	3,750	4,950
Hinsdale	.....	.....	.....	.....	.....	.....	.....	.....	.....	.....
Huerfano	200	50	87.0	4,350	.....	.....	.....	87.0	4,350	5,800
Jackson	.....	.....	.....	.....	.....	.....	.....	.....	.....	.....
Jefferson	200	.....	.....	.....	.....	.....	.....	.....	.....	.....
Kiowa	3,100	1,800	98.0	176,400	.....	.....	.....	98.0	176,400	225,800
Kit Carson	49,000	37,700	101.0	3,807,500	800	19.0	15,200	99.3	3,822,700	4,931,000
Lake	.....	.....	.....	.....	.....	.....	.....	.....	.....	.....
La Plata	2,500	.....	.....	.....	.....	.....	.....	.....	.....	.....
Larimer	29,500	8,200	102.0	836,500	.....	.....	.....	102.0	836,500	1,171,000
Las Animas	1,000	170	90.0	15,300	50	22.0	1,100	74.5	16,400	21,600
Lincoln	3,100	950	90.0	85,500	.....	.....	.....	90.0	85,500	112,900
Logan	42,000	22,500	97.0	2,182,500	3,000	28.3	85,000	88.9	2,267,500	2,857,000
Mesa	12,700	7,200	105.0	756,000	400	21.0	8,400	100.6	764,400	1,031,900
Mineral	.....	.....	.....	.....	.....	.....	.....	.....	.....	.....
Moffat	100	50	75.0	3,750	.....	.....	.....	75.0	3,750	4,950
Montezuma	800	50	100.0	5,000	.....	.....	.....	100.0	5,000	6,800
Montrose	8,300	2,500	97.7	244,200	.....	.....	.....	97.7	244,200	338,900
Morgan	62,500	46,500	113.5	5,278,000	.....	.....	.....	113.5	5,278,000	7,125,000
Otero	26,400	18,500	97.2	1,797,500	500	21.0	10,500	95.2	1,808,000	2,386,600
Ouray	120	.....	.....	.....	.....	.....	.....	.....	.....	.....
Park	.....	.....	.....	.....	.....	.....	.....	.....	.....	.....
Phillips	20,500	12,000	100.0	1,200,000	6,000	22.2	133,000	74.1	1,333,000	1,706,200
Pitkin	50	.....	.....	.....	.....	.....	.....	.....	.....	.....
Prowers	17,200	7,700	90.0	693,000	100	20.0	2,000	89.1	695,000	910,500
Pueblo	14,400	11,500	86.0	989,000	500	25.0	12,500	83.5	1,001,500	1,322,000
Rio Blanco	200	200	75.0	15,000	.....	.....	.....	75.0	15,000	19,800
Rio Grande	500	350	75.0	26,250	.....	.....	.....	75.0	26,250	34,700
Routt	.....	.....	.....	.....	.....	.....	.....	.....	.....	.....
Saguache	100	50	75.0	3,750	.....	.....	.....	75.0	3,750	4,950
San Juan	.....	.....	.....	.....	.....	.....	.....	.....	.....	.....
San Miguel	300	.....	.....	.....	.....	.....	.....	.....	.....	.....
Sedgwick	14,000	7,400	100.0	740,000	2,500	32.0	80,000	82.8	820,000	1,025,700
Summit	.....	.....	.....	.....	.....	.....	.....	.....	.....	.....
Teller	800	600	75.0	45,000	.....	.....	.....	75.0	45,000	59,400
Washington	16,500	9,100	113.0	1,028,600	1,400	22.0	30,800	100.9	1,059,400	1,343,000
Weld	156,000	69,500	111.0	7,714,000	500	30.0	15,000	110.4	7,729,000	10,666,000
Yuma	67,000	51,000	110.9	5,658,000	7,000	23.0	161,000	100.3	5,819,000	7,390,000
State total	661,000	368,000	103.4	38,064,000	32,000	23.0	736,000	97.0	38,800,000	51,216,000

[1] Corn planted for all purposes.

Barley: Acreage, production, and value, by counties, Colorado, 1966

County	Acreage planted	Irrigated			Non-irrigated			Total		
		Acreage harvested	Yield per acre	Production	Acreage harvested	Yield per acre	Production	Yield per acre	Production	Value
	Acres	Acres	Bushel	Bushel	Acres	Bushel	Bushel	Bushel	Bushel	Dollars
Adams	31,300	2,800	35.0	97,990	20,200	17.3	349,500	19.5	447,490	593,800
Alamosa	16,600	15,500	58.0	899,000	.....	.....	.....	58.0	899,000	1,290,000
Arapahoe	11,090	70	46.0	3,220	8,030	21.0	168,630	21.2	171,850	220,000
Archuleta	110	90	58.0	5,220	10	14.0	140	53.6	5,360	7,500
Baca	6,100	300	40.0	12,000	3,400	17.0	57,800	18.9	69,800	89,300
Bent	900	520	40.0	20,800	180	16.0	2,880	33.8	23,680	30,300
Boulder	10,150	6,000	50.0	300,000	3,000	19.0	57,000	39.7	357,000	509,200
Chaffee	110	110	41.0	4,510	.....	.....	.....	41.0	4,510	6,300
Cheyenne	3,040	40	41.0	1,640	1,960	22.0	43,120	22.4	44,760	57,300
Clear Creek	.....	.....	.....	.....	.....	.....	.....	.....	.....	.....
Conejos	15,200	13,000	48.0	624,000	.....	.....	.....	48.0	624,000	1,001,000
Costilla	3,500	3,000	51.0	153,000	.....	.....	.....	51.0	153,000	214,000
Crowley	80	60	37.0	2,220	.....	.....	.....	37.0	2,220	2,800
Custer	580	50	38.0	1,900	150	16.0	2,400	21.5	4,300	5,500
Delta	4,600	4,400	62.0	272,800	.....	.....	.....	62.0	272,800	440,600
Denver	.....	.....	.....	.....	.....	.....	.....	.....	.....	.....
Dolores	470	.....	.....	.....	400	14.0	5,600	14.0	5,600	7,800
Douglas	1,590	160	37.0	5,920	940	19.0	17,860	21.6	23,780	30,400
Eagle	110	110	62.5	6,870	.....	.....	.....	62.5	6,870	9,600
Elbert	7,600	200	32.0	6,400	5,000	16.0	80,000	16.6	86,400	110,600
El Paso	590	30	31.0	930	380	16.0	6,080	17.1	7,010	9,000
Fremont	270	250	36.0	9,000	.....	.....	.....	36.0	9,000	11,600
Garfield	1,900	1,600	61.0	97,600	200	18.0	3,600	56.2	101,200	140,500
Gilpin	.....	.....	.....	.....	.....	.....	.....	.....	.....	.....
Grand	20	20	49.0	980	.....	.....	.....	49.0	980	1,400
Gunnison	.....	.....	.....	.....	.....	.....	.....	.....	.....	.....
Hinsdale	.....	.....	.....	.....	.....	.....	.....	.....	.....	.....
Huerfano	570	100	50.0	5,000	150	12.0	1,800	27.2	6,800	8,700
Jackson	.....	.....	.....	.....	.....	.....	.....	.....	.....	.....
Jefferson	2,900	300	60.0	18,000	1,500	22.0	33,000	28.3	51,000	93,800
Kiowa	150	.....	.....	.....	90	19.0	1,710	19.0	1,710	2,200
Kit Carson	8,050	250	29.0	7,250	5,250	20.0	105,000	20.4	112,250	143,700
Lake	.....	.....	.....	.....	.....	.....	.....	.....	.....	.....
La Plata	3,000	1,350	47.0	63,450	1,150	15.0	17,250	32.3	80,700	114,800
Larimer	16,000	10,000	59.0	590,000	4,000	16.0	64,000	46.7	654,000	978,600
Las Animas	760	70	40.0	2,800	330	15.0	4,950	19.4	7,750	9,900
Lincoln	4,000	.....	.....	.....	2,400	18.0	43,200	18.0	43,200	55,300
Logan	4,500	1,350	51.0	68,850	2,350	25.0	58,750	34.5	127,600	171,000
Mesa	1,920	1,300	58.0	75,400	400	8.1	3,250	46.3	78,650	115,300
Mineral	.....	.....	.....	.....	.....	.....	.....	.....	.....	.....
Moffat	1,000	240	46.0	11,040	610	23.0	14,030	29.5	25,070	35,200
Montezuma	2,970	2,260	52.0	117,520	540	14.0	7,560	44.7	125,080	208,600
Montrose	10,820	10,500	57.7	606,110	200	14.0	2,800	56.9	608,910	1,093,000
Morgan	6,400	3,600	56.0	201,600	1,400	13.0	18,200	44.0	219,800	294,500
Otero	830	600	53.0	31,800	40	15.0	600	50.6	32,400	41,500
Ouray	300	300	43.0	12,900	.....	.....	.....	43.0	12,900	23,400
Park	.....	.....	.....	.....	.....	.....	.....	.....	.....	.....
Phillips	10,980	150	39.0	5,850	7,350	26.0	191,100	26.3	196,950	252,100
Pitkin	70	60	42.0	2,520	.....	.....	.....	42.0	2,520	3,500
Prowers	8,080	1,100	42.0	46,200	4,300	15.5	66,820	20.9	113,020	144,700
Pueblo	1,830	950	63.4	60,280	450	15.0	6,750	47.9	67,030	85,800
Rio Blanco	1,340	460	48.0	22,080	690	32.0	22,080	38.4	44,160	61,800
Rio Grande	32,200	27,600	55.5	1,532,300	.....	.....	.....	55.5	1,532,300	2,565,000
Routt	6,350	.....	.....	.....	5,200	27.6	143,290	27.6	143,290	200,600
Saguache	19,000	16,900	53.0	895,700	.....	.....	.....	53.0	895,700	1,437,000
San Juan	.....	.....	.....	.....	.....	.....	.....	.....	.....	.....
San Miguel	910	700	45.0	31,500	100	18.0	1,800	41.6	33,300	53,500
Sedgwick	2,050	80	54.0	4,320	1,420	30.0	42,600	31.3	46,920	62,900
Summit	.....	.....	.....	.....	.....	.....	.....	.....	.....	.....
Teller	.....	.....	.....	.....	.....	.....	.....	.....	.....	.....
Washington	12,700	500	29.0	14,500	7,900	18.0	142,200	18.7	156,700	200,600
Weld	63,000	24,670	54.3	1,341,730	25,330	19.6	498,650	36.8	1,840,380	2,661,000
Yuma	10,410	300	31.0	9,300	8,000	19.0	152,000	19.4	161,300	206,500
State total	349,000	154,000	53.9	8,304,000	125,000	19.5	2,438,000	38.5	10,742,000	16,113,000

Barley: Acreage, production, and value, by counties, Colorado, 1967

County	Acreage planted	Irrigated			Non-irrigated			Total		
		Acreage harvested	Yield per acre	Production	Acreage harvested	Yield per acre	Production	Yield per acre	Production	Value
	Acres	Acres	Bushel	Bushel	Acres	Bushel	Bushel	Bushel	Bushel	Dollars
Adams	28,100	3,800	45.4	172,500	19,200	29.0	556,800	31.7	729,300	885,400
Alamosa	13,900	13,500	55.0	742,500	.....	.....	.....	55.0	742,500	1,038,000
Arapahoe	6,100	100	50.0	5,000	3,900	30.0	117,000	30.5	122,000	142,900
Archuleta	300	100	47.0	4,700	100	23.0	2,300	35.0	7,000	8,400
Baca	1,600	50	60.0	3,000	550	19.3	10,600	22.7	13,600	15,400
Bent	700	600	60.0	36,000	.....	.....	.....	60.0	36,000	40,900
Boulder	11,100	7,000	62.0	434,000	3,000	39.0	117,000	55.1	551,000	654,300
Chaffee	200	200	37.0	7,400	.....	.....	.....	37.0	7,400	8,200
Cheyenne	1,550	50	46.0	2,300	150	20.0	3,000	26.5	5,300	6,200
Clear Creek	.....	.....	.....	.....	.....	.....	.....	.....	.....	.....
Conejos	13,700	13,000	49.9	648,500	.....	.....	.....	49.9	648,500	1,094,000
Costilla	2,800	2,500	47.0	117,500	.....	.....	.....	47.0	117,500	143,000
Crowley	200	100	40.0	4,000	.....	.....	.....	40.0	4,000	4,500
Custer	150	.....	.....	.....	100	15.0	1,500	15.0	1,500	1,700
Delta	4,300	4,000	72.0	288,000	.....	.....	.....	72.0	288,000	455,300
Denver	.....	.....	.....	.....	.....	.....	.....	.....	.....	.....
Dolores	100	.....	.....	.....	100	35.0	3,500	35.0	3,500	4,200
Douglas	1,700	250	40.0	10,000	350	36.0	12,600	37.7	22,600	26,500
Eagle	50	50	54.0	2,700	.....	.....	.....	54.0	2,700	3,000
Elbert	2,300	50	40.0	2,000	1,750	30.0	52,500	30.3	54,500	63,800
El Paso	900	200	25.0	5,000	500	25.0	12,500	25.0	17,500	20,600
Fremont	200	200	35.0	7,000	.....	.....	.....	35.0	7,000	7,900
Garfield	1,400	1,100	69.0	75,900	200	40.0	8,000	64.5	83,900	100,300
Gilpin	.....	.....	.....	.....	.....	.....	.....	.....	.....	.....
Grand	200	.....	.....	.....	200	40.0	8,000	40.0	8,000	8,800
Gunnison	.....	.....	.....	.....	.....	.....	.....	.....	.....	.....
Hinsdale	.....	.....	.....	.....	.....	.....	.....	.....	.....	.....
Huerfano	450	350	38.0	13,300	50	16.0	800	35.3	14,100	16,000
Jackson	.....	.....	.....	.....	.....	.....	.....	.....	.....	.....
Jefferson	1,900	350	62.0	21,700	950	40.0	38,000	45.9	59,700	67,800
Kiowa	100	.....	.....	.....	.....	.....	.....	.....	.....	.....
Kit Carson	5,850	150	52.0	7,800	850	22.0	18,700	26.5	26,500	31,100
Lake	.....	.....	.....	.....	.....	.....	.....	.....	.....	.....
La Plata	1,700	550	44.0	24,200	750	26.0	19,500	33.6	43,700	57,000
Larimer	17,000	10,000	69.0	690,000	5,500	32.0	176,000	55.9	866,000	1,123,000
Las Animas	250	200	47.0	9,400	.....	.....	.....	47.0	9,400	10,600
Lincoln	2,800	.....	.....	.....	700	25.0	17,500	25.0	17,500	20,600
Logan	3,600	1,700	42.0	71,400	800	22.0	17,600	35.6	89,000	101,100
Mesa	2,350	1,200	70.0	84,000	400	16.0	6,400	56.5	90,400	120,200
Mineral	.....	.....	.....	.....	.....	.....	.....	.....	.....	
Moffat	1,300	200	45.0	9,000	1,000	39.0	39,000	40.0	48,000	53,300
Montezuma	2,000	1,800	73.0	131,400	100	23.0	2,300	70.4	133,700	215,900
Montrose	13,550	12,800	65.6	839,700	200	25.0	5,000	65.0	844,700	1,435,000
Morgan	12,000	4,000	73.0	292,000	3,500	32.0	112,000	53.9	404,000	463,400
Otero	1,350	1,300	70.0	91,000	.....	.....	.....	70.0	91,000	103,400
Ouray	350	300	60.0	18,000	.....	.....	.....	60.0	18,000	28,600
Park	.....	.....	.....	.....	.....	.....	.....	.....	.....	.....
Phillips	2,950	50	54.0	2,700	1,150	38.0	43,700	38.7	46,400	54,400
Pitkin	50	50	40.0	2,000	.....	.....	.....	40.0	2,000	2,300
Prowers	1,200	1,000	60.8	60,800	.....	.....	.....	60.8	60,800	69,100
Pueblo	1,400	700	65.0	45,500	300	17.0	5,100	50.6	50,600	57,500
Rio Blanco	1,850	600	47.3	28,400	1,100	44.0	48,400	45.2	76,800	85,300
Rio Grande	28,900	27,500	57.0	1,567,500	.....	.....	.....	57.0	1,567,500	2,464,000
Routt	5,350	400	45.0	18,000	4,700	40.0	188,100	40.4	206,100	229,100
Saguache	18,700	15,500	62.0	961,000	.....	.....	.....	62.0	961,000	1,486,000
San Juan	.....	.....	.....	.....	.....	.....	.....	.....	.....	.....
San Miguel	450	150	54.0	8,100	150	20.0	3,000	37.0	11,100	21,100
Sedgwick	500	50	70.0	3,500	150	26.0	3,900	37.0	7,400	8,400
Summit	.....	.....	.....	.....	.....	.....	.....	.....	.....	.....
Teller	.....	.....	.....	.....	.....	.....	.....	.....	.....	.....
Washington	3,800	200	51.0	10,200	2,500	28.0	70,000	29.7	80,200	93,900
Weld	53,900	23,900	58.6	1,401,400	19,100	32.4	618,500	47.0	2,019,900	2,589,000
Yuma	1,850	150	50.0	7,500	950	24.9	23,700	28.4	31,200	36,600
State total	279,000	152,000	59.1	8,987,500	75,000	31.5	2,362,500	50.0	11,350,000	15,777,000

Barley: Acreage, production, and value, by counties, Colorado, 1968

County	Acreage planted	Irrigated			Non-irrigated			Total		
		Acreage harvested	Yield per acre	Production	Acreage harvested	Yield per acre	Production	Yield per acre	Production	Value
	Acres	Acres	Bushel	Bushel	Acres	Bushel	Bushel	Bushel	Bushel	Dollars
Adams	23,500	3,200	63.9	204,600	16,800	21.4	358,900	28.2	563,500	607,200
Alamosa	13,500	13,000	44.8	582,000	.....	.....	.....	44.8	582,000	894,200
Arapahoe	6,550	50	72.0	3,600	4,150	16.0	66,400	16.7	70,000	72,100
Archuleta	100	100	58.0	5,800	.....	.....	.....	58.0	5,800	6,400
Baca	8,700	900	45.0	40,500	1,500	13.0	19,500	25.0	60,000	59,700
Bent	1,200	600	61.0	36,600	.....	.....	.....	61.0	36,600	36,800
Boulder	9,000	6,300	62.0	390,600	1,700	37.0	62,900	56.7	453,500	558,000
Chaffee	200	200	52.0	10,400	.....	.....	.....	52.0	10,400	10,900
Cheyenne	1,300	.....	.....	.....	650	20.0	13,000	20.0	13,000	13,400
Clear Creek	.....	.....	.....	.....	.....	.....	.....	.....	.....	.....
Conejos	19,700	16,500	55.0	907,500	.....	.....	.....	55.0	907,500	1,499,000
Costilla	2,800	2,500	55.0	137,500	.....	.....	.....	55.0	137,500	161,800
Crowley	100	50	40.0	2,000	.....	.....	.....	40.0	2,000	2,200
Custer	500	100	50.0	5,000	150	20.0	3,000	32.0	8,000	8,400
Delta	4,000	4,000	65.0	260,000	.....	.....	.....	65.0	260,000	455,400
Denver	.....	.....	.....	.....	.....	.....	.....	.....	.....	.....
Dolores	400	.....	.....	.....	200	15.0	3,000	15.0	3,000	3,300
Douglas	1,580	150	50.0	7,500	1,250	16.0	20,000	19.6	27,500	28,900
Eagle	50	50	66.0	3,300	.....	.....	.....	66.0	3,300	3,500
Elbert	3,050	50	50.0	2,500	2,950	20.0	59,000	20.5	61,500	68,200
El Paso	800	.....	.....	.....	400	20.0	8,000	20.0	8,000	8,800
Fremont	800	350	40.0	14,000	250	20.0	5,000	31.7	19,000	21,300
Garfield	1,400	1,100	67.0	73,700	100	10.0	1,000	31.7	74,700	82,700
Gilpin	.....	.....	.....	.....	.....	.....	.....	.....	.....	.....
Grand	250	.....	.....	.....	200	28.0	5,600	28.0	5,600	5,900
Gunnison	.....	.....	.....	.....	.....	.....	.....	.....	.....	.....
Hinsdale	.....	.....	.....	.....	.....	.....	.....	.....	.....	.....
Huerfano	700	100	60.0	6,000	200	15.0	3,000	30.0	9,000	9,000
Jackson	.....	.....	.....	.....	.....	.....	.....	.....	.....	.....
Jefferson	1,150	200	48.0	9,600	800	32.0	25,600	35.2	35,200	40,000
Kiowa	300	.....	.....	.....	150	16.0	2,400	16.0	2,400	2,500
Kit Carson	4,100	700	60.0	42,000	1,700	17.0	28,900	29.5	70,900	71,400
Lake	.....	.....	.....	.....	.....	.....	.....	.....	.....	.....
La Plata	2,900	1,100	45.0	49,500	1,000	16.0	16,000	31.2	65,500	72,300
Larimer	13,600	9,500	74.0	703,000	3,800	33.0	125,400	62.3	828,400	1,159,000
Las Animas	1,000	200	50.0	10,000	200	12.0	2,400	31.0	12,400	12,400
Lincoln	1,500	.....	.....	.....	900	15.0	13,500	15.0	13,500	14,100
Logan	6,050	1,700	62.0	105,400	3,800	25.0	95,000	36.4	200,400	206,000
Mesa	2,120	1,800	63.0	113,400	200	10.0	2,000	57.7	115,400	189,000
Mineral	.....	.....	.....	.....	.....	.....	.....	.....	.....	.....
Moffat	1,200	200	47.0	9,400	900	22.0	19,800	26.5	29,200	30,100
Montezuma	1,980	1,500	60.0	90,000	200	10.5	2,100	54.2	92,100	154,600
Montrose	12,300	11,800	62.2	734,300	200	12.0	2,400	61.4	736,700	1,391,000
Morgan	9,300	3,800	68.0	258,400	5,100	18.0	91,800	39.3	350,200	362,000
Otero	1,600	1,400	62.5	87,500	.....	.....	.....	62.5	87,500	91,100
Ouray	350	250	68.0	17,000	50	14.0	700	59.0	17,700	28,500
Park	.....	.....	.....	.....	.....	.....	.....	.....	.....	.....
Phillips	2,400	.....	.....	.....	1,700	24.0	40,800	24.0	40,800	42,000
Pitkin	50	50	54.0	2,700	.....	.....	.....	54.0	2,700	2,900
Prowers	9,800	1,100	74.0	81,400	2,000	12.0	24,000	34.0	105,400	108,600
Pueblo	1,600	500	70.0	35,000	400	23.0	9,200	49.1	44,200	45,500
Rio Blanco	2,600	600	58.5	35,100	1,700	28.0	47,600	36.0	82,700	86,000
Rio Grande	30,500	30,000	60.0	1,800,000	.....	.....	.....	60.0	1,800,000	3,158,000
Routt	5,650	100	51.0	5,100	5,000	29.1	145,400	29.5	150,500	151,700
Saguache	14,500	14,000	58.0	812,000	.....	.....	.....	58.0	812,000	1,427,000
San Juan	.....	.....	.....	.....	.....	.....	.....	.....	.....	.....
San Miguel	450	350	58.0	20,300	50	16.0	800	52.8	21,100	41,800
Sedgwick	900	.....	.....	.....	800	23.0	18,400	23.0	18,400	19,000
Summit	.....	.....	.....	.....	.....	.....	.....	.....	.....	.....
Teller	.....	.....	.....	.....	.....	.....	.....	.....	.....	.....
Washington	6,600	250	64.0	16,000	4,750	20.0	95,000	22.2	111,000	125,700
Weld	42,000	20,500	67.8	1,389,000	21,000	20.6	431,900	43.9	1,820,900	2,301,000
Yuma	3,320	100	73.0	7,300	2,100	21.0	44,100	23.4	51,400	57,700
State total	280,000	151,000	60.4	9,126,500	89,000	21.5	1,913,500	46.0	11,040,000	16,008,000

Barley: Acreage, production, and value, by counties, Colorado, 1969

County	Acreage planted	Irrigated			Non-irrigated			Total		
		Acreage harvested	Yield per acre	Production	Acreage harvested	Yield per acre	Production	Yield per acre	Production	Value
	Acres	Acres	Bu.	Bu.	Acres	Bu.	Bu.	Bu.	Bu.	Dollars
Adams	41,300	3,000	57.6	172,700	31,500	20.9	659,300	24.1	832,000	994,100
Alamosa	14,400	14,200	54.0	766,800	.....	.....	.....	54.0	766,800	1,178,400
Arapahoe	11,800	300	43.0	12,900	6,700	12.0	80,400	13.3	93,300	111,000
Archuleta	150	50	60.0	3,000	50	22.0	1,100	41.0	4,100	5,300
Baca	9,350	450	65.0	29,300	1,850	16.0	29,600	25.6	58,900	71,900
Bent	850	650	60.0	39,000	50	23.0	1,150	57.4	40,150	49,000
Boulder	8,200	5,500	55.0	302,500	2,500	42.0	105,000	50.9	407,500	535,700
Chaffee	200	130	48.0	6,250	70	36.0	2,500	43.8	8,750	10,500
Cheyenne	1,400	100	46.0	4,600	900	14.0	12,600	17.2	17,200	20,500
Clear Creek	.....	.....	.....	.....	.....	.....	.....	.....	.....	.....
Conejos	21,000	19,500	49.6	966,400	.....	.....	.....	49.6	966,400	1,516,200
Costilla	3,000	3,000	56.0	168,000	.....	.....	.....	56.0	168,000	217,900
Crowley	100	100	56.0	5,600	.....	.....	.....	56.0	5,600	6,700
Custer	220	120	54.0	6,500	80	37.0	2,950	47.3	9,450	11,500
Delta	4,600	4,450	65.0	289,300	50	20.0	1,000	64.5	290,300	470,500
Denver	.....	.....	.....	.....	.....	.....	.....	.....	.....	.....
Dolores	600	.....	.....	.....	200	32.0	6,400	32.0	6,400	8,100
Douglas	900	50	46.0	2,300	850	29.0	24,700	30.0	27,000	32,100
Eagle	50	50	49.0	2,450	.....	.....	.....	49.0	2,450	2,900
Elbert	3,550	50	56.0	2,800	3,250	25.0	81,300	25.5	84,100	100,100
El Paso	450	100	56.0	5,600	300	20.0	6,000	29.0	11,600	13,800
Fremont	730	220	56.0	12,300	180	24.0	4,300	41.5	16,600	20,300
Garfield	1,250	850	62.0	52,700	250	16.0	4,000	51.5	56,700	71,400
Gilpin	.....	.....	.....	.....	.....	.....	.....	.....	.....	.....
Grand	100	70	48.0	3,350	30	34.0	1,000	43.5	4,350	5,200
Gunnison	.....	.....	.....	.....	.....	.....	.....	.....	.....	.....
Hinsdale	.....	.....	.....	.....	.....	.....	.....	.....	.....	.....
Huerfano	650	60	50.0	3,000	340	20.0	6,800	24.5	9,800	12,000
Jackson	.....	.....	.....	.....	.....	.....	.....	.....	.....	.....
Jefferson	1,200	500	49.0	24,500	700	40.0	28,000	43.8	52,500	64,600
Kiowa	350	.....	.....	.....	300	14.0	4,200	14.0	4,200	5,100
Kit Carson	3,050	250	62.0	15,500	1,350	14.0	18,900	21.5	34,400	41,000
Lake	.....	.....	.....	.....	.....	.....	.....	.....	.....	.....
La Plata	2,650	900	56.0	50,400	1,400	25.0	35,000	37.1	85,400	107,600
Larimer	15,200	9,100	69.0	627,900	5,900	37.0	218,300	56.4	846,200	1,194,100
Las Animas	750	150	52.0	7,800	150	11.0	1,650	31.5	9,450	11,500
Lincoln	1,500	50	46.0	2,300	950	21.0	20,000	22.3	22,300	26,500
Logan	3,900	1,300	59.0	76,700	2,300	38.0	87,400	45.6	164,100	201,400
Mesa	1,550	1,300	64.0	83,200	100	26.0	2,600	61.3	85,800	156,350
Mineral	.....	.....	.....	.....	.....	.....	.....	.....	.....	.....
Moffat	1,140	240	50.0	12,000	860	35.0	30,100	38.3	42,100	50,500
Montezuma	1,300	950	60.0	57,000	150	14.0	2,100	53.7	59,100	101,000
Montrose	12,950	12,300	63.2	777,000	200	25.0	5,000	62.6	782,000	1,345,500
Morgan	9,400	2,500	69.0	172,500	6,000	24.0	144,000	37.2	316,500	389,300
Otero	1,150	1,050	58.0	60,900	50	21.0	1,050	56.3	61,950	75,600
Ouray	300	300	57.0	17,100	.....	.....	.....	57.0	17,100	25,950
Park	.....	.....	.....	.....	.....	.....	.....	.....	.....	.....
Phillips	1,750	.....	.....	.....	1,400	20.0	28,000	20.0	28,000	33,300
Pitkin	60	10	55.0	550	40	43.0	1,700	45.0	2,250	2,700
Prowers	11,200	1,700	68.0	115,600	2,800	20.0	56,000	38.1	171,600	209,400
Pueblo	2,500	500	80.0	40,000	500	21.0	10,500	50.5	50,500	61,600
Rio Blanco	3,000	650	62.9	40,900	1,650	42.4	69,900	48.2	110,800	133,200
Rio Grande	34,500	34,000	61.0	2,074,000	.....	.....	.....	61.0	2,074,000	3,531,300
Routt	5,450	850	57.0	48,500	4,350	45.0	195,800	47.0	244,300	293,000
Saguache	14,600	14,300	56.0	800,800	.....	.....	.....	56.0	800,800	1,431,800
San Juan	.....	.....	.....	.....	.....	.....	.....	.....	.....	.....
San Miguel	650	400	62.0	24,800	100	28.0	2,800	55.2	27,600	45,000
Sedgwick	1,600	100	59.0	5,900	600	20.0	12,000	25.6	17,900	22,000
Summit	.....	.....	.....	.....	.....	.....	.....	.....	.....	.....
Teller	.....	.....	.....	.....	.....	.....	.....	.....	.....	.....
Washington	12,850	300	48.0	14,400	8,600	17.0	146,200	18.0	160,600	191,100
Weld	54,500	22,000	64.3	1,414,000	27,000	26.3	710,300	43.4	2,124,300	2,853,400
Yuma	2,100	300	48.0	14,400	1,400	21.0	29,400	25.8	43,800	52,100
State total	326,000	159,000	59.3	9,436,000	118,000	24.5	2,891,000	44.5	12,327,000	18,121,000

Barley: Acreage, production, and value, by counties, Colorado, 1970

County	Acreage planted	Irrigated			Non-irrigated			Total		
		Acreage harvested	Yield per acre	Production	Acreage harvested	Yield per acre	Production	Yield per acre	Production	Value
	Acres	Acres	Bu.	Bu.	Acres	Bu.	Bu.	Bu.	Bu.	Dollars
Adams	30,300	4,000	62.4	249,400	26,000	35.1	910,200	38.7	1,159,600	1,305,800
Alamosa	18,000	17,500	56.0	980,000	.....	.....	.....	56.0	980,000	1,580,200
Arapahoe	11,200	50	60.0	3,000	10,950	27.0	295,700	27.2	298,700	334,500
Archuleta	50	50	50.0	2,500	.....	.....	.....	50.0	2,500	2,900
Baca	7,900	2,300	57.0	131,100	5,100	20.0	102,000	31.5	233,100	249,400
Bent	1,600	600	56.0	33,600	800	25.0	20,000	38.3	53,600	57,400
Boulder	8,350	5,600	63.0	352,600	2,600	45.0	117,000	57.3	469,600	597,700
Chaffee	100	100	60.0	6,000	.....	.....	.....	60.0	6,000	6,500
Cheyenne	1,700	.....	.....	.....	1,600	22.0	35,200	22.0	35,200	37,000
Clear Creek	.....	.....	.....	.....	.....	.....	.....	.....	.....	.....
Conejos	17,600	17,500	57.0	997,500	.....	.....	.....	57.0	997,500	1,635,400
Costilla	2,000	2,000	60.3	120,500	.....	.....	.....	60.3	120,500	198,700
Crowley	150	150	56.0	8,400	.....	.....	.....	56.0	8,400	8,800
Custer	150	.....	.....	.....	150	36.0	5,400	36.0	5,400	6,300
Delta	4,550	4,400	65.0	286,000	.....	.....	.....	65.0	286,000	504,000
Denver	.....	.....	.....	.....	.....	.....	.....	.....	.....	.....
Dolores	.....	.....	.....	.....	.....	.....	.....	.....	.....	.....
Douglas	3,000	.....	.....	.....	2,400	21.0	52,600	21.9	52,600	59,400
Eagle	150	150	60.0	9,000	.....	.....	.....	60.0	9,000	9,800
Elbert	4,500	200	55.0	11,000	3,800	30.0	114,000	31.3	125,000	152,500
El Paso	400	150	54.0	8,100	250	22.0	5,500	34.0	13,600	17,100
Fremont	600	500	50.0	25,000	.....	.....	.....	50.0	25,000	29,300
Garfield	1,250	1,100	68.0	74,800	100	20.0	2,000	64.0	76,800	89,900
Gilpin	.....	.....	.....	.....	.....	.....	.....	.....	.....	.....
Grand	.....	.....	.....	.....	.....	.....	.....	.....	.....	.....
Gunnison	.....	.....	.....	.....	.....	.....	.....	.....	.....	.....
Hinsdale	.....	.....	.....	.....	.....	.....	.....	.....	.....	.....
Huerfano	1,600	50	50.0	2,500	1,350	25.0	33,800	25.9	36,300	39,000
Jackson	.....	.....	.....	.....	.....	.....	.....	.....	.....	.....
Jefferson	400	100	50.0	5,000	300	39.0	11,700	41.8	16,700	18,300
Kiowa	700	.....	.....	.....	700	21.0	14,700	21.0	14,700	16,500
Kit Carson	2,270	300	65.0	19,500	1,700	25.0	42,500	31.0	62,000	68,800
Lake	.....	.....	.....	.....	.....	.....	.....	.....	.....	.....
La Plata	2,410	600	55.0	33,000	1,700	23.3	39,600	31.6	72,600	85,400
Larimer	17,400	11,000	65.0	715,000	6,000	38.0	228,000	55.5	943,000	1,305,500
Las Animas	1,100	100	61.0	6,100	800	25.0	20,000	29.0	26,100	27,900
Lincoln	1,820	200	65.0	13,000	1,300	28.0	36,400	32.9	49,400	56,000
Logan	6,000	1,300	68.0	88,400	4,200	39.0	163,800	45.9	252,200	274,900
Mesa	1,750	1,400	62.0	86,800	200	22.0	4,400	57.0	91,200	158,500
Mineral	.....	.....	.....	.....	.....	.....	.....	.....	.....	.....
Moffat	2,050	50	54.0	2,700	1,950	42.0	81,900	42.3	84,600	92,300
Montezuma	1,320	1,300	70.0	91,000	.....	.....	.....	70.0	91,000	134,400
Montrose	12,800	12,500	61.8	772,900	.....	.....	.....	61.8	772,900	1,375,000
Morgan	9,850	4,000	65.0	260,000	4,300	35.0	150,500	49.5	410,500	447,400
Otero	1,500	1,300	65.0	84,500	100	26.0	2,600	62.2	87,100	94,100
Ouray	300	300	60.0	18,000	.....	.....	.....	60.0	18,000	21,100
Park	.....	.....	.....	.....	.....	.....	.....	.....	.....	.....
Phillips	2,450	50	70.0	3,500	2,350	34.0	78,900	34.3	82,400	89,800
Pitkin	50	50	50.0	2,500	.....	.....	.....	50.0	2,500	2,700
Prowers	11,300	1,600	63.0	100,800	7,400	32.8	242,500	38.1	343,300	367,300
Pueblo	1,300	400	70.0	28,000	800	24.0	19,200	39.3	47,200	55,200
Rio Blanco	3,650	400	72.0	28,800	3,200	41.0	131,200	44.4	160,000	174,400
Rio Grande	29,600	28,000	58.0	1,624,000	.....	.....	.....	58.0	1,624,000	2,866,000
Routt	6,800	250	64.0	16,000	6,350	40.7	258,400	41.6	274,400	299,100
Saguache	20,300	18,000	55.0	990,000	.....	.....	.....	55.0	990,000	1,524,400
San Juan	.....	.....	.....	.....	.....	.....	.....	.....	.....	.....
San Miguel	370	350	60.0	21,000	.....	.....	.....	60.0	21,000	30,600
Sedgwick	800	.....	.....	.....	600	45.0	27,000	45.0	27,000	29,400
Summit	.....	.....	.....	.....	.....	.....	.....	.....	.....	.....
Teller	.....	.....	.....	.....	.....	.....	.....	.....	.....	.....
Washington	10,750	900	60.0	54,000	8,600	32.0	275,200	34.7	329,200	398,600
Weld	61,200	19,000	65.5	1,244,000	40,000	34.2	1,367,000	44.3	2,611,000	3,230,900
Yuma	2,610	150	70.0	10,500	2,350	26.0	61,100	28.6	71,600	85,900
State total	328,000	160,000	60.1	9,620,000	150,000	33.0	4,950,000	47.0	14,570,000	20,252,000

Sorghum for grain: Acreage, production, and value, by counties, Colorado, 1966

County	Acreage planted[1]	Irrigated			Non-irrigated			Total		
		Acreage harvested	Yield per acre	Production	Acreage harvested	Yield per acre	Production	Yield per acre	Production	Value
	Acres	*Acres*	*Bu.*	*Bu.*	*Acres*	*Bu.*	*Bu.*	*Bu.*	*Bu.*	*Dollars*
Adams	3,620	140	44.0	6,160	660	14.0	9,240	19.3	15,400	18,480
Alamosa	.....	.....	.....	.....	.....	.....	.....	.....	.....	.....
Arapahoe	2,300	380	64.0	24,320	100	18.0	1,800	54.4	26,120	31,340
Archuleta	60	.....	.....	.....	.....	.....	.....	.....	.....	.....
Baca	86,120	7,510	62.0	465,620	50,260	18.0	926,950	24.1	1,392,570	1,503,980
Bent	28,740	18,860	66.0	1,244,760	2,090	15.0	31,350	60.9	1,276,110	1,403,720
Boulder	1,180	150	36.0	5,480	150	30.0	4,500	33.3	9,980	10,780
Chaffee	.....	.....	.....	.....	.....	.....	.....	.....	.....	.....
Cheyenne	16,160	590	69.0	40,710	3,110	20.0	62,200	27.8	102,910	113,200
Clear Creek	.....	.....	.....	.....	.....	.....	.....	.....	.....	.....
Conejos	110	.....	.....	.....	.....	.....	.....	.....	.....	.....
Costilla	40	.....	.....	.....	.....	.....	.....	.....	.....	.....
Crowley	12,450	6,190	55.0	340,450	610	18.0	10,980	51.7	351,430	390,090
Custer	130	20	53.0	1,060	80	14.0	1,120	21.8	2,180	2,620
Delta	230	40	82.0	3,280	10	30.0	300	71.6	3,580	3,790
Denver	.....	.....	.....	.....	.....	.....	.....	.....	.....	.....
Dolores	130	.....	.....	.....	.....	.....	.....	.....	.....	.....
Douglas	2,400	.....	.....	.....	60	20.0	1,200	20.0	1,200	1,440
Eagle	.....	.....	.....	.....	.....	.....	.....	.....	.....	.....
Elbert	10,050	.....	.....	.....	150	15.0	2,250	15.0	2,250	2,700
El Paso	9,700	20	50.0	1,000	2,180	18.0	39,240	18.3	40,240	47,480
Fremont	180	10	53.0	530	20	15.0	300	27.7	830	990
Garfield	160	.....	.....	.....	.....	.....	.....	.....	.....	.....
Gilpin	.....	.....	.....	.....	.....	.....	.....	.....	.....	.....
Grand	.....	.....	.....	.....	.....	.....	.....	.....	.....	.....
Gunnison	.....	.....	.....	.....	.....	.....	.....	.....	.....	.....
Hinsdale	.....	.....	.....	.....	.....	.....	.....	.....	.....	.....
Huerfano	310	.....	.....	.....	.....	.....	.....	.....	.....	.....
Jackson	.....	.....	.....	.....	.....	.....	.....	.....	.....	.....
Jefferson	310	10	47.0	470	160	37.0	5,920	37.6	6,390	7,150
Kiowa	23,330	780	74.0	57,720	14,820	27.0	400,140	29.4	457,860	503,650
Kit Carson	46,460	10,700	62.0	667,160	11,140	25.0	278,500	43.3	945,660	1,049,680
Lake	.....	.....	.....	.....	.....	.....	.....	.....	.....	.....
La Plata	160	.....	.....	.....	.....	.....	.....	.....	.....	.....
Larimer	950	50	65.0	3,250	.....	.....	.....	65.0	3,250	3,510
Las Animas	5,610	360	50.0	18,000	1,440	13.0	18,720	20.4	36,720	40,390
Lincoln	23,030	60	45.0	2,700	6,350	14.0	88,900	14.3	91,600	107,170
Logan	8,280	380	62.0	23,690	1,720	52.0	88,550	53.4	112,240	120,290
Mesa	1,870	840	80.0	67,520	350	28.0	9,640	64.8	77,160	81,840
Mineral	.....	.....	.....	.....	.....	.....	.....	.....	.....	.....
Moffat	.....	.....	.....	.....	.....	.....	.....	.....	.....	.....
Montezuma	210	20	70.0	1,400	10	28.0	280	56.0	1,680	1,780
Montrose	180	100	78.0	7,800	30	26.0	780	66.0	8,580	9,090
Morgan	7,440	360	72.0	25,920	190	45.0	8,550	62.7	34,470	37,570
Otero	9,690	3,640	59.0	214,760	410	16.0	6,560	54.6	221,320	245,670
Ouray	.....	.....	.....	.....	.....	.....	.....	.....	.....	.....
Park	.....	.....	.....	.....	.....	.....	.....	.....	.....	.....
Phillips	12,120	460	62.0	28,520	7,260	37.0	268,620	38.5	297,140	320,910
Pitkin	.....	.....	.....	.....	.....	.....	.....	.....	.....	.....
Prowers	81,770	33,710	60.0	2,018,020	17,290	18.0	311,220	45.7	2,329,240	2,514,990
Pueblo	12,000	1,700	84.0	142,800	3,800	16.0	60,800	37.0	203,600	240,250
Rio Blanco	.....	.....	.....	.....	.....	.....	.....	.....	.....	.....
Rio Grande	50	.....	.....	.....	.....	.....	.....	.....	.....	.....
Routt	.....	.....	.....	.....	.....	.....	.....	.....	.....	.....
Saguache	.....	.....	.....	.....	.....	.....	.....	.....	.....	.....
San Juan	.....	.....	.....	.....	.....	.....	.....	.....	.....	.....
San Miguel	.....	.....	.....	.....	.....	.....	.....	.....	.....	.....
Sedgwick	5,670	170	67.0	11,390	1,560	43.0	67,080	45.4	78,470	80,820
Summit	.....	.....	.....	.....	.....	.....	.....	.....	.....	.....
Teller	.....	.....	.....	.....	.....	.....	.....	.....	.....	.....
Washington	13,810	140	51.0	7,140	1,260	31.0	39,060	33.0	46,200	54,050
Weld	23,970	380	60.0	22,800	520	45.0	23,400	51.3	46,200	51,280
Yuma	52,020	4,230	59.0	249,570	28,210	34.0	951,850	37.0	1,201,420	1,365,300
State total	503,000	92,000	62.0	5,704,000	156,000	23.8	3,720,000	38.0	9,424,000	10,366,000

[1] Planted for all purposes.

Sorghum for grain: Acreage, production, and value, by counties, Colorado, 1967

County	Acreage planted[1]	Irrigated			Non-irrigated			Total		
		Acreage harvested	Yield per acre	Production	Acreage harvested	Yield per acre	Production	Yield per acre	Production	Value
	Acres	Acres	Bu.	Bu.	Acres	Bu.	Bu.	Bu.	Bu.	Dollars
Adams	1,300	450	68.0	30,600	50	26.0	1,300	63.8	31,900	30,600
Alamosa	200	.....	.....	.....	.....	.....	.....	.....	.....	.....
Arapahoe	2,350	100	55.0	5,500	550	20.0	11,000	25.4	16,500	15,800
Archuleta	70	.....	.....	.....	.....	.....	.....	.....	.....	.....
Baca	132,000	16,000	67.0	1,072,000	74,500	22.0	1,639,000	30.0	2,711,000	2,629,700
Bent	27,000	17,000	74.0	1,258,000	6,500	26.3	170,700	60.8	1,428,700	1,357,300
Boulder	170	50	50.0	2,500	.....	.....	.....	50.0	2,500	2,450
Chaffee	.....	.....	.....	.....	.....	.....	.....	.....	.....	.....
Cheyenne	33,000	500	55.0	27,500	11,000	21.0	231,000	22.5	258,500	253,300
Clear Creek	.....	.....	.....	.....	.....	.....	.....	.....	.....	.....
Conejos	.....	.....	.....	.....	.....	.....	.....	.....	.....	.....
Costilla	.....	.....	.....	.....	.....	.....	.....	.....	.....	.....
Crowley	13,000	6,800	55.0	374,000	1,200	24.0	28,800	50.4	402,800	390,700
Custer	50	.....	.....	.....	.....	.....	.....	.....	.....	.....
Delta	60	.....	.....	.....	.....	.....	.....	.....	.....	.....
Denver	.....	.....	.....	.....	.....	.....	.....	.....	.....	.....
Dolores	60	.....	.....	.....	.....	.....	.....	.....	.....	.....
Douglas	550	.....	.....	.....	50	18.0	900	18.0	900	900
Eagle	.....	.....	.....	.....	.....	.....	.....	.....	.....	.....
Elbert	4,700	.....	.....	.....	700	18.0	12,600	18.0	12,600	12,100
El Paso	7,800	50	80.0	4,000	1,900	16.0	30,400	17.6	34,400	34,100
Fremont	400	50	50.0	2,500	50	20.0	1,000	35.0	3,500	3,400
Garfield	500	.....	.....	.....	.....	.....	.....	.....	.....	.....
Gilpin	.....	.....	.....	.....	.....	.....	.....	.....	.....	.....
Grand	.....	.....	.....	.....	.....	.....	.....	.....	.....	.....
Gunnison	.....	.....	.....	.....	.....	.....	.....	.....	.....	.....
Hinsdale	.....	.....	.....	.....	.....	.....	.....	.....	.....	.....
Huerfano	450	.....	.....	.....	.....	.....	.....	.....	.....	.....
Jackson	.....	.....	.....	.....	.....	.....	.....	.....	.....	.....
Jefferson	30	.....	.....	.....	.....	.....	.....	.....	.....	.....
Kiowa	54,000	500	68.0	34,000	35,500	18.0	639,500	18.7	673,500	639,800
Kit Carson	40,000	4,200	83.3	350,000	6,800	29.0	197,200	49.7	547,200	514,400
Lake	.....	.....	.....	.....	.....	.....	.....	.....	.....	.....
La Plata	300	.....	.....	.....	.....	.....	.....	.....	.....	.....
Larimer	750	.....	.....	.....	.....	.....	.....	.....	.....	.....
Las Animas	13,000	650	50.0	32,500	1,950	18.0	35,100	26.0	67,600	66,300
Lincoln	36,000	500	88.0	44,000	11,000	23.4	257,900	26.3	301,900	292,800
Logan	5,100	250	90.0	22,500	400	18.0	7,200	45.7	29,700	29,100
Mesa	1,350	1,200	95.4	114,500	.....	.....	.....	95.4	114,500	114,500
Mineral	.....	.....	.....	.....	.....	.....	.....	.....	.....	.....
Moffat	.....	.....	.....	.....	.....	.....	.....	.....	.....	.....
Montezuma	60	50	50.0	2,500	.....	.....	.....	50.0	2,500	2,500
Montrose	600	250	60.0	15,000	.....	.....	.....	60.0	15,000	15,000
Morgan	3,250	550	84.2	46,300	250	24.0	6,000	65.4	52,300	51,250
Otero	7,100	3,300	80.0	264,000	100	33.0	33,000	87.4	297,000	285,100
Ouray	.....	.....	.....	.....	.....	.....	.....	.....	.....	.....
Park	.....	.....	.....	.....	.....	.....	.....	.....	.....	.....
Phillips	9,100	600	80.0	48,000	5,200	16.0	83,200	22.6	131,200	124,600
Pitkin	.....	.....	.....	.....	.....	.....	.....	.....	.....	.....
Prowers	141,000	41,500	69.7	2,892,000	39,000	19.0	741,000	45.1	3,633,000	3,457,300
Pueblo	11,000	2,200	65.0	143,000	4,700	22.0	103,400	35.7	246,400	241,500
Rio Blanco	.....	.....	.....	.....	.....	.....	.....	.....	.....	.....
Rio Grande	.....	.....	.....	.....	.....	.....	.....	.....	.....	.....
Routt	.....	.....	.....	.....	.....	.....	.....	.....	.....	.....
Saguache	.....	.....	.....	.....	.....	.....	.....	.....	.....	.....
San Juan	.....	.....	.....	.....	.....	.....	.....	.....	.....	.....
San Miguel	.....	.....	.....	.....	.....	.....	.....	.....	.....	.....
Sedgwick	4,000	50	64.0	3,200	650	18.0	11,700	21.3	14,900	14,600
Summit	.....	.....	.....	.....	.....	.....	.....	.....	.....	.....
Teller	.....	.....	.....	.....	.....	.....	.....	.....	.....	.....
Washington	9,200	100	94.0	9,400	1,250	20.0	25,000	25.5	34,400	33,000
Weld	7,500	100	55.0	5,500	700	15.9	11,100	20.8	16,600	16,300
Yuma	48,000	3,000	99.0	297,000	31,000	22.0	682,000	28.8	979,000	949,600
State total	615,000	100,000	71.0	7,100,000	235,000	21.1	4,960,000	36.0	12,060,000	11,578,000

[1] Planted for all purposes.

Sorghum for grain: Acreage, production, and value, by counties, Colorado, 1968

County	Acreage planted[1]	Irrigated			Non-irrigated			Total		
		Acreage harvested	Yield per acre	Production	Acreage harvested	Yield per acre	Production	Yield per acre	Production	Value
	Acres	*Acres*	*Bu.*	*Bu.*	*Acres*	*Bu.*	*Bu.*	*Bu.*	*Bu.*	*Dollars*
Adams	1,200	150	64.0	9,600	450	17.0	7,650	28.8	17,250	17,400
Alamosa	.....	.....	.....	.....	.....	.....	.....	.....	.....	.....
Arapahoe	3,650	.....	.....	.....	600	16.0	9,600	16.0	9,600	10,400
Archuleta	60	.....	.....	.....	.....	.....	.....	.....	.....	.....
Baca	133,000	21,000	61.0	1,281,000	66,000	16.0	1,056,000	26.9	2,337,000	2,313,600
Bent	29,000	18,000	67.1	1,208,000	2,000	19.0	38,000	62.3	1,246,000	1,213,900
Boulder	170	.....	.....	.....	.....	.....	.....	.....	.....	.....
Chaffee	.....	.....	.....	.....	.....	.....	.....	.....	.....	.....
Cheyenne	27,500	750	72.0	54,000	9,250	28.0	259,000	31.3	313,000	297,300
Clear Creek	.....	.....	.....	.....	.....	.....	.....	.....	.....	.....
Conejos	300	.....	.....	.....	.....	.....	.....	.....	.....	.....
Costilla	.....	.....	.....	.....	.....	.....	.....	.....	.....	.....
Crowley	9,900	5,300	70.0	371,000	100	19.0	1,900	69.1	372,900	365,400
Custer	170	20	65.0	1,300	.....	.....	.....	65.0	1,300	1,300
Delta	80	10	80.0	800	.....	.....	.....	80.0	800	950
Denver	.....	.....	.....	.....	.....	.....	.....	.....	.....	.....
Dolores	110	.....	.....	.....	.....	.....	.....	.....	.....	.....
Douglas	350	.....	.....	.....	50	15.0	750	15.0	750	750
Eagle	.....	.....	.....	.....	.....	.....	.....	.....	.....	.....
Elbert	7,800	.....	.....	.....	400	17.0	6,800	17.0	6,800	6,950
El Paso	7,700	.....	.....	.....	500	12.0	6,000	12.0	6,000	6,500
Fremont	80	10	60.0	600	.....	.....	.....	60.0	600	600
Garfield	260	.....	.....	.....	.....	.....	.....	.....	.....	.....
Gilpin	.....	.....	.....	.....	.....	.....	.....	.....	.....	.....
Grand	.....	.....	.....	.....	.....	.....	.....	.....	.....	.....
Gunnison	.....	.....	.....	.....	.....	.....	.....	.....	.....	
Hinsdale	.....	.....	.....	.....	.....	.....	.....	.....	.....	
Huerfano	450	.....	.....	.....	.....	.....	.....	.....	.....	.....
Jackson	.....	.....	.....	.....	.....	.....	.....	.....	.....	.....
Jefferson	80	.....	.....	.....	.....	.....	.....	.....	.....	.....
Kiowa	52,000	2,000	67.0	134,000	30,000	19.0	570,000	22.0	704,000	697,000
Kit Carson	58,000	2,700	84.8	228,900	10,800	12.0	129,600	26.6	358,500	362,100
Lake	.....	.....	.....	.....	.....	.....	.....	.....	.....	.....
La Plata	110	.....	.....	.....	.....	.....	.....	.....	.....	.....
Larimer	600	100	60.0	6,000	.....	.....	.....	60.0	6,000	6,200
Las Animas	7,200	70	80.0	5,600	3,600	16.0	57,600	17.2	63,200	63,200
Lincoln	19,000	180	75.0	13,500	8,320	14.8	123,000	16.1	136,500	137,900
Logan	5,900	250	76.0	19,000	400	29.0	11,600	47.1	30,600	31,800
Mesa	1,600	1,420	76.3	108,400	.....	.....	.....	76.3	108,400	126,800
Mineral	.....	.....	.....	.....	.....	.....	.....	.....	.....	.....
Moffat	.....	.....	.....	.....	.....	.....	.....	.....	.....	.....
Montezuma	520	50	68.0	3,400	.....	.....	.....	68.0	3,400	4,000
Montrose	60	20	70.0	1,400	.....	.....	.....	70.0	1,400	1,650
Morgan	3,500	600	59.0	35,400	600	19.0	11,400	39.0	46,800	48,200
Otero	12,700	6,500	63.0	409,500	.....	.....	.....	63.0	409,500	425,900
Ouray	.....	.....	.....	.....	.....	.....	.....	.....	.....	.....
Park	.....	.....	.....	.....	.....	.....	.....	.....	.....	.....
Phillips	6,800	200	76.0	15,200	4,400	30.0	132,000	32.0	147,200	139,800
Pitkin	.....	.....	.....	.....	.....	.....	.....	.....	.....	.....
Prowers	104,000	41,500	74.0	3,071,000	25,000	25.0	625,000	55.6	3,696,000	3,659,000
Pueblo	11,500	1,600	70.0	112,000	6,300	18.7	117,500	29.1	229,500	229,500
Rio Blanco	.....	.....	.....	.....	.....	.....	.....	.....	.....	.....
Rio Grande	.....	.....	.....	.....	.....	.....	.....	.....	.....	.....
Routt	.....	.....	.....	.....	.....	.....	.....	.....	.....	.....
Saguache	.....	.....	.....	.....	.....	.....	.....	.....	.....	.....
San Juan	.....	.....	.....	.....	.....	.....	.....	.....	.....	.....
San Miguel	.....	.....	.....	.....	.....	.....	.....	.....	.....	.....
Sedgwick	4,650	250	60.8	15,200	400	25.0	10,000	38.8	25,200	26,000
Summit	.....	.....	.....	.....	.....	.....	.....	.....	.....	.....
Teller	.....	.....	.....	.....	.....	.....	.....	.....	.....	.....
Washington	12,000	120	80.0	9,600	2,630	20.0	52,600	22.6	62,200	59,100
Weld	6,000	300	58.0	17,400	600	25.0	15,000	36.0	32,400	33,400
Yuma	55,000	1,900	88.0	167,200	34,600	20.0	692,000	23.5	859,200	833,400
State total	583,000	105,000	69.5	7,299,000	207,000	19.0	3,933,000	36.0	11,232,000	11,120,000

[1] Planted for all purposes.

Sorghum for grain: Acreage, production, and value, by counties, Colorado, 1969

County	Acreage planted[1]	Irrigated			Non-irrigated			Total		
		Acreage harvested	Yield per acre	Production	Acreage harvested	Yield per acre	Production	Yield per acre	Production	Value
	Acres	*Acres*	*Bu.*	*Bu.*	*Acres*	*Bu.*	*Bu.*	*Bu.*	*Bu.*	*Dollars*
Adams	5,300	400	70.0	28,000	300	14.0	4,200	46.0	32,200	34,800
Alamosa	.....	.....	.....	.....	.....	.....	.....	.....	.....	.....
Arapahoe	5,600	50	68.0	3,400	500	15.0	7,500	19.8	10,900	11,600
Archuleta	30	.....	.....	.....	.....	.....	.....	.....	.....	.....
Baca	144,000	15,800	62.0	979,600	83,500	21.4	1,787,600	27.9	2,767,200	2,850,200
Bent	32,000	14,800	67.0	991,600	5,400	20.0	108,000	54.4	1,099,600	1,138,600
Boulder	400	130	67.0	8,700	120	23.3	2,800	46.0	11,500	12,600
Chaffee	.....	.....	.....	.....	.....	.....	.....	.....	.....	.....
Cheyenne	25,500	850	64.0	54,400	6,250	20.0	125,000	25.3	179,400	177,600
Clear Creek	.....	.....	.....	.....	.....	.....	.....	.....	.....	.....
Conejos	.....	.....	.....	.....	.....	.....	.....	.....	.....	.....
Costilla	.....	.....	.....	.....	.....	.....	.....	.....	.....	.....
Crowley	11,000	5,300	68.0	360,400	1,100	26.0	28,600	60.8	389,000	392,900
Custer	50	.....	.....	.....	.....	.....	.....	.....	.....	.....
Delta	70	50	66.0	3,300	.....	.....	.....	66.0	3,300	3,600
Denver	.....	.....	.....	.....	.....	.....	.....	.....	.....	.....
Dolores	200	.....	.....	.....	.....	.....	.....	.....	.....	.....
Douglas	400	50	68.0	3,400	.....	.....	.....	68.0	3,400	3,700
Eagle	50	50	33.0	1,650	.....	.....	.....	33.0	1,650	1,700
Elbert	8,200	.....	.....	.....	200	23.0	4,600	23.0	4,600	5,100
El Paso	9,200	.....	.....	.....	1,600	27.0	43,200	27.0	43,200	48,400
Fremont	50	.....	.....	.....	.....	.....	.....	.....	.....	.....
Garfield	300	.....	.....	.....	.....	.....	.....	.....	.....	.....
Gilpin	.....	.....	.....	.....	.....	.....	.....	.....	.....	.....
Grand	.....	.....	.....	.....	.....	.....	.....	.....	.....	.....
Gunnison	.....	.....	.....	.....	.....	.....	.....	.....	.....	.....
Hinsdale	.....	.....	.....	.....	.....	.....	.....	.....	.....	.....
Huerfano	700	.....	.....	.....	300	30.0	9,000	30.0	9,000	9,500
Jackson	.....	.....	.....	.....	.....	.....	.....	.....	.....	.....
Jefferson	500	.....	.....	.....	150	24.0	3,600	24.0	3,600	3,900
Kiowa	42,000	2,700	68.6	185,300	23,000	25.0	575,000	29.6	760,300	769,900
Kit Carson	37,000	1,300	66.0	85,800	7,700	20.0	154,000	26.6	239,800	238,000
Lake	.....	.....	.....	.....	.....	.....	.....	.....	.....	.....
La Plata	190	.....	.....	.....	.....	.....	.....	.....	.....	.....
Larimer	400	.....	.....	.....	100	25.0	2,500	25.0	2,500	2,800
Las Animas	10,700	150	56.0	8,400	2,000	22.0	44,000	24.4	52,400	54,000
Lincoln	28,000	450	68.0	30,600	6,450	14.0	90,300	17.5	120,900	130,600
Logan	4,600	100	68.0	6,800	1,000	28.0	28,000	31.6	34,800	38,300
Mesa	1,120	900	86.1	77,500	.....	.....	.....	86.1	77,500	83,700
Mineral	.....	.....	.....	.....	.....	.....	.....	.....	.....	.....
Moffat	.....	.....	.....	.....	.....	.....	.....	.....	.....	.....
Montezuma	110	.....	.....	.....	.....	.....	.....	.....	.....	.....
Montrose	280	50	84.0	4,200	.....	.....	.....	84.0	4,200	4,500
Morgan	3,000	370	68.0	25,200	530	27.0	14,300	43.9	39,500	41,900
Otero	5,000	4,300	77.0	331,100	.....	.....	.....	77.0	331,100	351,000
Ouray	.....	.....	.....	.....	.....	.....	.....	.....	.....	.....
Park	.....	.....	.....	.....	.....	.....	.....	.....	.....	.....
Phillips	7,600	200	67.0	13,400	4,300	26.0	111,800	27.8	125,200	125,200
Pitkin	.....	.....	.....	.....	.....	.....	.....	.....	.....	.....
Prowers	86,000	32,800	68.3	2,239,500	22,400	25.0	560,000	50.7	2,799,500	2,883,500
Pueblo	10,500	850	56.0	47,600	2,300	16.0	36,800	26.8	84,400	89,500
Rio Blanco	420	420	15.0	6,300	.....	.....	.....	15.0	6,300	6,500
Rio Grande	.....	.....	.....	.....	.....	.....	.....	.....	.....	.....
Routt	.....	.....	.....	.....	.....	.....	.....	.....	.....	.....
Saguache	.....	.....	.....	.....	.....	.....	.....	.....	.....	.....
San Juan	.....	.....	.....	.....	.....	.....	.....	.....	.....	.....
San Miguel	.....	.....	.....	.....	.....	.....	.....	.....	.....	.....
Sedgwick	6,000	100	68.0	6,800	800	34.1	27,300	37.9	34,100	36,200
Summit	.....	.....	.....	.....	.....	.....	.....	.....	.....	.....
Teller	30	30	51.7	1,550	.....	.....	.....	51.7	1,550	1,600
Washington	20,000	100	68.0	6,800	3,100	18.0	55,800	19.6	62,600	62,000
Weld	7,300	100	69.0	6,900	1,000	14.0	14,000	19.0	20,900	23,000
Yuma	42,200	2,600	68.0	176,800	20,900	26.2	547,100	30.8	723,900	745,600
State total	556,000	85,000	67.0	5,695,000	195,000	22.5	4,385,000	36.0	10,080,000	10,382,000

[1] Planted for all purposes.

Sorghum for grain: Acreage, production, and value, by counties, Colorado, 1970

County	Acreage planted[1]	Irrigated			Non-irrigated			Total		
		Acreage harvested	Yield per acre	Production	Acreage harvested	Yield per acre	Production	Yield per acre	Production	Value
	Acres	*Acres*	*Bu.*	*Bu.*	*Acres*	*Bu.*	*Bu.*	*Bu.*	*Bu.*	*Dollars*
Adams	1,500	300	48.0	14,400	600	24.0	14,400	32.0	28,800	34,300
Alamosa	.....	.....	.....	.....	.....	.....	.....	.....	.....	.....
Arapahoe	4,200	150	48.0	7,200	300	33.0	9,900	38.0	17,100	19,700
Archuleta	100	.....	.....	.....	.....	.....	.....	.....	.....	.....
Baca	115,000	22,000	70.0	1,540,000	51,500	20.9	1,076,600	35.6	2,616,600	2,904,400
Bent	24,000	17,200	71.0	1,221,200	2,800	19.0	53,200	63.7	1,274,400	1,452,800
Boulder	200	50	45.0	2,250	.....	.....	.....	45.0	2,250	2,600
Chaffee	100	100	65.0	6,500	.....	.....	.....	65.0	6,500	7,400
Cheyenne	23,000	800	72.0	57,600	7,700	24.0	184,800	28.5	242,400	283,600
Clear Creek	.....	.....	.....	.....	.....	.....	.....	.....	.....	.....
Conejos	.....	.....	.....	.....	.....	.....	.....	.....	.....	.....
Costilla	.....	.....	.....	.....	.....	.....	.....	.....	.....	.....
Crowley	8,200	4,300	72.0	309,600	2,200	23.0	50,600	55.4	360,200	407,000
Custer	.....	.....	.....	.....	.....	.....	.....	.....	.....	.....
Delta	100	.....	.....	.....	.....	.....	.....	.....	.....	.....
Denver	.....	.....	.....	.....	.....	.....	.....	.....	.....	.....
Dolores	.....	.....	.....	.....	.....	.....	.....	.....	.....	.....
Douglas	400	.....	.....	.....	.....	.....	.....	.....	.....	.....
Eagle	.....	.....	.....	.....	.....	.....	.....	.....	.....	.....
Elbert	8,800	50	60.0	3,000	400	24.0	9,600	28.0	12,600	14,600
El Paso	8,900	.....	.....	.....	1,500	24.0	36,000	24.0	36,000	43,900
Fremont	100	.....	.....	.....	.....	.....	.....	.....	.....	.....
Garfield	.....	.....	.....	.....	.....	.....	.....	.....	.....	.....
Gilpin	.....	.....	.....	.....	.....	.....	.....	.....	.....	.....
Grand	.....	.....	.....	.....	.....	.....	.....	.....	.....	.....
Gunnison	.....	.....	.....	.....	.....	.....	.....	.....	.....	.....
Hinsdale	.....	.....	.....	.....	.....	.....	.....	.....	.....	.....
Huerfano	600	.....	.....	.....	.....	.....	.....	.....	.....	.....
Jackson	.....	.....	.....	.....	.....	.....	.....	.....	.....	.....
Jefferson	.....	.....	.....	.....	.....	.....	.....	.....	.....	.....
Kiowa	21,500	1,500	65.0	97,500	19,000	28.3	537,100	31.0	634,600	736,100
Kit Carson	27,000	2,000	59.0	118,000	5,000	16.0	80,000	28.3	198,000	233,600
Lake	.....	.....	.....	.....	.....	.....	.....	.....	.....	.....
La Plata	900	.....	.....	.....	.....	.....	.....	.....	.....	.....
Larimer	900	50	42.0	2,100	.....	.....	.....	42.0	2,100	2,500
Las Animas	6,500	100	50.0	5,000	1,800	17.0	30,600	18.7	35,600	39,200
Lincoln	26,500	700	84.0	58,800	4,500	18.0	81,000	26.9	139,800	177,500
Logan	4,100	50	42.0	2,100	850	16.0	13,600	17.4	15,700	17,500
Mesa	1,300	750	77.0	57,750	.....	.....	.....	77.0	57,750	76,800
Mineral	.....	.....	.....	.....	.....	.....	.....	.....	.....	.....
Moffat	.....	.....	.....	.....	.....	.....	.....	.....	.....	.....
Montezuma	.....	.....	.....	.....	.....	.....	.....	.....	.....	.....
Montrose	100	50	77.0	3,850	.....	.....	.....	77.0	3,850	5,100
Morgan	4,100	400	46.0	18,400	1,300	15.9	20,700	23.0	39,100	46,100
Otero	4,100	3,600	76.0	273,600	.....	.....	.....	76.0	273,600	322,900
Ouray	.....	.....	.....	.....	.....	.....	.....	.....	.....	.....
Park	.....	.....	.....	.....	.....	.....	.....	.....	.....	.....
Phillips	8,700	300	78.4	23,400	4,200	25.0	105,000	28.5	128,400	152,800
Pitkin	.....	.....	.....	.....	.....	.....	.....	.....	.....	.....
Prowers	81,500	36,000	70.4	2,533,000	17,500	16.0	280,000	52.6	2,813,000	3,195,700
Pueblo	13,000	1,800	58.0	104,400	2,700	14.0	37,800	31.6	142,200	170,600
Rio Blanco	100	100	65.0	6,500	.....	.....	.....	65.0	6,500	7,400
Rio Grande	.....	.....	.....	.....	.....	.....	.....	.....	.....	.....
Routt	300	300	65.0	19,500	.....	.....	.....	65.0	19,500	22,300
Saguache	.....	.....	.....	.....	.....	.....	.....	.....	.....	.....
San Juan	.....	.....	.....	.....	.....	.....	.....	.....	.....	.....
San Miguel	.....	.....	.....	.....	.....	.....	.....	.....	.....	.....
Sedgwick	3,400	150	35.0	5,250	450	30.0	13,500	31.3	18,750	22,100
Summit	.....	.....	.....	.....	.....	.....	.....	.....	.....	.....
Teller	.....	.....	.....	.....	.....	.....	.....	.....	.....	.....
Washington	15,500	500	70.0	35,000	3,500	18.0	63,000	24.5	98,000	113,700
Weld	6,300	300	43.0	12,900	600	27.0	16,200	32.3	29,100	35,500
Yuma	42,000	2,400	55.5	133,200	25,600	24.0	614,400	26.7	747,600	852,300
State total	463,000	96,000	69.5	6,672,000	154,000	21.6	3,328,000	40.0	10,000,000	11,400,000

[1] Planted for all purposes.

Dry beans: Acreage, production, and value, by counties, Colorado, 1969

County	Acreage planted	Irrigated			Non-irrigated			Total		
		Acreage harvested	Yield per acre	Production	Acreage harvested	Yield per acre	Production	Yield per acre	Production	Value
	Acres	Acres	Lbs.	Cwt.	Acres	Lbs.	Cwt.	Lbs.	Cwt.	Dollars
Adams	1,550	1,250	1,400	17,500	250	290	750	1,217	18,250	173,400
Alamosa	.....	.....	.....	.....	.....	.....	.....	.....	.....	.....
Arapahoe	.....	.....	.....	.....	.....	.....	.....	.....	.....	.....
Archuleta	.....	.....	.....	.....	.....	.....	.....	.....	.....	.....
Baca	.....	.....	.....	.....	.....	.....	.....	.....	.....	.....
Bent	.....	.....	.....	.....	.....	.....	.....	.....	.....	.....
Boulder	2,000	1,700	2,050	34,800	100	500	500	1,961	35,300	331,800
Chaffee	.....	.....	.....	.....	.....	.....	.....	.....	.....	.....
Cheyenne	400	150	1,400	2,100	150	250	400	833	2,500	23,300
Clear Creek	.....	.....	.....	.....	.....	.....	.....	.....	.....	.....
Conejos	30	30	800	240	.....	.....	.....	800	240	2,400
Costilla	70	70	800	560	.....	.....	.....	800	560	5,600
Crowley	6,400	700	1,325	9,300	5,400	250	13,500	374	22,800	244,000
Custer	.....	.....	.....	.....	.....	.....	.....	.....	.....	.....
Delta	2,600	2,500	1,900	47,500	.....	.....	.....	1,900	47,500	456,000
Denver	.....	.....	.....	.....	.....	.....	.....	.....	.....	.....
Dolores	48,600	.....	.....	.....	46,000	410	188,600	410	188,600	1,810,600
Douglas	.....	.....	.....	.....	.....	.....	.....	.....	.....	.....
Eagle	.....	.....	.....	.....	.....	.....	.....	.....	.....	.....
Elbert	350	100	1,420	1,400	100	340	350	875	1,750	17,500
El Paso	5,000	.....	.....	.....	4,500	273	12,300	273	12,300	116,900
Fremont	.....	.....	.....	.....	.....	.....	.....	.....	.....	.....
Garfield	.....	.....	.....	.....	.....	.....	.....	.....	.....	.....
Gilpin	.....	.....	.....	.....	.....	.....	.....	.....	.....	.....
Grand	.....	.....	.....	.....	.....	.....	.....	.....	.....	.....
Gunnison	.....	.....	.....	.....	.....	.....	.....	.....	.....	.....
Hinsdale	.....	.....	.....	.....	.....	.....	.....	.....	.....	.....
Huerfano	100	.....	.....	.....	50	300	150	300	150	1,600
Jackson	.....	.....	.....	.....	.....	.....	.....	.....	.....	.....
Jefferson	.....	.....	.....	.....	.....	.....	.....	.....	.....	.....
Kiowa	.....	.....	.....	.....	.....	.....	.....	.....	.....	.....
Kit Carson	6,300	4,700	1,375	64,600	1,300	300	3,900	1,142	68,500	637,000
Lake	.....	.....	.....	.....	.....	.....	.....	.....	.....	.....
La Plata	10,500	150	1,700	2,600	9,650	580	56,000	598	58,600	556,700
Larimer	4,150	3,700	1,810	67,000	200	500	1,000	1,744	68,000	625,600
Las Animas	200	50	1,200	600	100	220	250	567	850	9,100
Lincoln	800	200	1,475	3,000	500	300	1,500	643	4,500	41,900
Logan	4,850	4,300	1,820	78,300	200	550	1,100	1,764	79,400	730,500
Mesa	650	300	1,750	5,300	200	400	800	1,220	6,100	58,000
Mineral	.....	.....	.....	.....	.....	.....	.....	.....	.....	.....
Moffatt	.....	.....	.....	.....	.....	.....	.....	.....	.....	.....
Montezuma	60,450	900	1,750	15,800	56,100	379	212,600	401	228,400	2,144,900
Montrose	6,000	5,150	1,588	81,800	50	370	200	1,577	82,000	779,000
Morgan	11,700	11,000	1,910	210,100	300	550	1,600	1,873	211,700	1,905,300
Otero	700	650	1,300	8,400	50	220	100	1,214	8,500	91,000
Ouray	.....	.....	.....	.....	.....	.....	.....	.....	.....	.....
Park	.....	.....	.....	.....	.....	.....	.....	.....	.....	.....
Phillips	6,000	4,550	1,500	68,200	1,150	300	3,500	1,258	71,700	659,600
Pitkin	.....	.....	.....	.....	.....	.....	.....	.....	.....	.....
Prowers	.....	.....	.....	.....	.....	.....	.....	.....	.....	.....
Pueblo	16,600	2,600	1,445	37,700	13,400	215	28,800	416	66,500	711,500
Rio Blanco	.....		.....	.....	.....	.....	.....	.....	.....	.....
Rio Grande	.....	.....	.....	.....	.....	.....	.....	.....	.....	.....
Routt	.....	.....	.....	.....	.....	.....	.....	.....	.....	.....
Saguache	.....	.....	.....	.....	.....	.....	.....	.....	.....	.....
San Juan	.....	.....	.....	.....	.....	.....	.....	.....	.....	.....
San Miguel	3,200	.....	.....	.....	3,000	400	12,000	400	12,000	115,200
Sedgwick	5,200	4,900	1,910	93,600	100	600	600	1,884	94,200	866,600
Summit	.....	.....	.....	.....	.....	.....	.....	.....	.....	.....
Teller	.....	.....	.....	.....	.....	.....	.....	.....	.....	.....
Washington	1,700	1,400	1,600	22,400	100	500	500	1,527	22,900	222,100
Weld	24,100	22,400	1,934	433,200	1,100	564	6,200	1,870	439,400	4,077,800
Yuma	4,800	3,550	1,465	52,000	950	400	3,800	1,240	55,800	530,100
State total	235,000	77,000	1,764	1,358,000	145,000	380	551,000	860	1,909,000	17,945,000

Dry beans: Acreage, production, and value, by counties, Colorado, 1970

County	Acreage planted	Irrigated			Non-irrigated			Total		
		Acreage harvested	Yield per acre	Production	Acreage harvested	Yield per acre	Production	Yield per acre	Production	Value
	Acres	Acres	Lbs.	Cwt.	Acres	Lbs.	Cwt.	Lbs.	Cwt.	Dollars
Adams	1,100	1,100	1,755	19,300	.....	.....	.....	1,755	19,300	139,000
Alamosa	.....	.....	.....	.....	.....	.....	.....	.....	.....	.....
Arapahoe	.....	.....	.....	.....	.....	.....	.....	.....	.....	.....
Archuleta	.....	.....	.....	.....	.....	.....	.....	.....	.....	.....
Baca	.....	.....	.....	.....	.....	.....	.....	.....	.....	.....
Bent	.....	.....	.....	.....	.....	.....	.....	.....	.....	.....
Boulder	1,800	1,800	1,550	27,900	.....	.....	.....	1,550	27,900	189,700
Chaffee	.....	.....	.....	.....	.....	.....	.....	.....	.....	.....
Cheyenne	400	200	1,400	2,800	200	400	800	900	3,600	26,300
Clear Creek	.....	.....	.....	.....	.....	.....	.....	.....	.....	.....
Conejos	.....	.....	.....	.....	.....	.....	.....	.....	.....	.....
Costilla	.....	.....	.....	.....	.....	.....	.....	.....	.....	.....
Crowley	6,750	800	1,100	8,800	5,700	200	11,400	311	20,200	147,500
Custer	.....	.....	.....	.....	.....	.....	.....	.....	.....	.....
Delta	2,600	2,500	1,840	46,000	.....	.....	.....	1,840	46,000	358,100
Denver	.....	.....	.....	.....	.....	.....	.....	.....	.....	.....
Dolores	46,300	400	1,650	6,600	45,100	400	180,400	411	187,000	1,477,300
Douglas	.....	.....	.....	.....	.....	.....	.....	.....	.....	.....
Eagle	.....	.....	.....	.....	.....	.....	.....	.....	.....	.....
Elbert	700	200	1,550	3,100	500	300	1,500	657	4,600	33,600
El Paso	4,600	200	1,550	3,100	4,400	300	13,200	354	16,300	119,000
Fremont	.....	.....	.....	.....	.....	.....	.....	.....	.....	.....
Garfield	.....	.....	.....	.....	.....	.....	.....	.....	.....	.....
Gilpin	.....	.....	.....	.....	.....	.....	.....	.....	.....	.....
Grand	.....	.....	.....	.....	.....	.....	.....	.....	.....	.....
Gunnison	.....	.....	.....	.....	.....	.....	.....	.....	.....	.....
Hinsdale	.....	.....	.....	.....	.....	.....	.....	.....	.....	.....
Huerfano	.....	.....	.....	.....	.....	.....	.....	.....	.....	.....
Jackson	.....	.....	.....	.....	.....	.....	.....	.....	.....	.....
Jefferson	.....	.....	.....	.....	.....	.....	.....	.....	.....	.....
Kiowa	.....	.....	.....	.....	.....	.....	.....	.....	.....	.....
Kit Carson	7,600	6,100	1,561	95,200	1,100	300	3,300	1,368	98,500	719,000
Lake	.....	.....	.....	.....	.....	.....	.....	.....	.....	.....
La Plata	11,000	200	1,700	3,400	10,300	320	33,000	347	36,400	291,200
Larimer	5,300	5,200	1,900	98,800	.....	.....	.....	1,900	98,800	721,200
Las Animas	100	.....	.....	.....	100	200	200	200	200	1,500
Lincoln	800	.....	.....	.....	700	200	1,400	200	1,400	10,200
Logan	5,050	4,900	1,720	84,300	100	500	500	1,696	84,800	627,500
Mesa	1,100	1,000	2,000	20,000	.....	.....	.....	2,000	20,000	156,000
Mineral	.....	.....	.....	.....	.....		.....	.....	.....	.....
Moffat	.....	.....	.....	.....	.....	.....	.....	.....	.....	.....
Montezuma	59,300	100	1,500	1,500	57,400	312	178,900	314	180,400	1,371,000
Montrose	6,400	6,100	1,600	97,600	.....	.....	.....	1,600	97,600	780,800
Morgan	11,200	10,000	1,730	173,000	1,000	600	6,000	1,627	179,000	1,324,600
Otero	750	600	700	4,200	.....	.....	.....	700	4,200	30,700
Ouray	.....	.....	.....	.....	.....	.....	.....	.....	.....	.....
Park	.....	.....	.....	.....	.....	.....	.....	.....	.....	.....
Phillips	6,700	5,800	1,745	101,200	700	257	1,800	1,585	103,000	747,300
Pitkin	.....	.....	.....	.....	.....	.....	.....	.....	.....	.....
Prowers	.....	.....	.....	.....	.....	.....	.....	.....	.....	.....
Pueblo	18,400	4,600	1,478	68,000	13,200	200	26,400	530	94,400	695,300
Rio Blanco	.....	.....	.....	.....	.....	.....	.....	.....	.....	.....
Rio Grande	.....	.....	.....	.....	.....	.....	.....	.....	.....	.....
Routt	.....	.....	.....	.....	.....	.....	.....	.....	.....	.....
Saguache	.....	.....	.....	.....	.....	.....	.....	.....	.....	.....
San Juan	.....	.....	.....	.....	.....	.....	.....	.....	.....	.....
San Miguel	4,800	200	1,700	3,400	4,200	350	14 700	411	18,100	137,600
Sedgwick	6,550	6,100	1,700	103,700	400	750	3,000	1,642	106,700	821,600
Summit	.....	.....	.....	.....	.....	.....	.....	.....	.....	.....
Teller	.....	.....	.....	.....	.....	.....	.....	.....	.....	.....
Washington	1,800	1,800	1,800	32,400	.....	.....	.....	1,800	32,400	243,000
Weld	26,600	25,000	1,805	451,300	1,000	500	5,000	1,755	456,300	3,371,400
Yuma	4,300	3,100	1,852	57,400	900	389	3,500	1,523	60,900	444,600
State total	242,000	88,000	1,719	1,513,000	147,000	330	485,000	850	1,998,000	14,985,000

Oats: Acreage, production, and value, by counties, Colorado, 1966

County	Acreage planted	Irrigated			Non-irrigated			Total		
		Acreage harvested	Yield per acre	Production	Acreage harvested	Yield per acre	Production	Yield per acre	Production	Value
	Acres	Acres	Bu.	Bu.	Acres	Bu.	Bu.	Bu.	Bu.	Dollars
Adams	7,500	900	33.0	29,700	700	18.0	12,600	26.4	42,300	31,720
Alamosa	5,550	2,550	35.0	89,250	.....	.....	.....	35.0	89,250	67,830
Arapahoe	1,400	50	30.0	1,500	100	15.0	1,500	20.0	3,000	2,250
Archuleta	400	250	45.0	11,250	50	29.0	1,450	42.3	12,700	9,520
Baca	.....	.....	.....	.....	.....	.....	.....	.....	.....	.....
Bent	400	200	40.0	8,000	50	20.0	1,000	36.0	9,000	6,840
Boulder	3,150	1,250	42.0	52,500	550	21.0	11,550	35.6	64,050	48,680
Chaffee	250	200	52.0	10,400	.....	.....	.....	52.0	10,400	7,490
Cheyenne	.....	.....	.....	.....	.....	.....	.....	.....	.....	.....
Clear Creek	.....	.....	.....	.....	.....	.....	.....	.....	.....	.....
Conejos	5,600	3,750	37.0	138,750	.....	.....	.....	37.0	138,750	105,450
Costilla	1,500	1,150	54.0	62,100	.....	.....	.....	54.0	62,100	47,200
Crowley	200	100	28.0	2,800	.....	.....	.....	28.0	2,800	2,130
Custer	1,300	550	25.0	13,750	150	18.0	2,700	23.5	16,450	12,500
Delta	3,800	1,850	45.0	83,250	.....	.....	.....	45.0	83,250	62,440
Denver	.....	.....	.....	.....	.....	.....	.....	.....	.....	.....
Dolores	200	.....	.....	.....	150	15.0	2,250	15.0	2,250	1,690
Douglas	2,900	100	30.0	3,000	800	13.0	10,400	14.9	13,400	10,050
Eagle	700	600	56.0	33,600	.....	.....	.....	56.0	33,600	24,190
Elbert	4,700	50	30.0	1,500	1,800	16.0	28,800	16.4	30,300	22,720
El Paso	2,000	50	30.0	1,500	400	10.0	4,000	12.2	5,500	4,120
Fremont	100	50	30.0	1,500	.....	.....	.....	30.0	1,500	1,140
Garfield	1,600	900	65.0	58,500	100	20.0	2,000	60.5	60,500	45,380
Gilpin	.....	.....	.....	.....	.....	.....	.....	.....	.....	.....
Grand	900	130	45.0	5,850	170	22.0	3,740	32.0	9,590	6,900
Gunnison	.....	.....	.....	.....	.....	.....	.....	.....	.....	.....
Hinsdale	.....	.....	.....	.....	.....	.....	.....	.....	.....	.....
Huerfano	700	150	35.0	5,250	150	9.0	1,350	22.0	6,600	5,020
Jackson	.....	.....	.....	.....	.....	.....	.....	.....	.....	.....
Jefferson	1,250	150	40.0	6,000	250	28.0	7,000	32.5	13,000	9,880
Kiowa	.....	.....	.....	.....	.....	.....	.....	.....	.....	.....
Kit Carson	2,100	50	30.0	1,500	550	18.0	9,900	19.0	11,400	8,550
Lake	.....	.....	.....	.....	.....	.....	.....	.....	.....	.....
La Plata	2,850	1,400	35.0	49,000	400	25.0	9,950	32.8	58,950	44,210
Larimer	4,700	1,400	51.0	71,400	400	27.0	10,800	45.7	82,200	62,470
Las Animas	600	300	40.0	12,000	.....	.....	.....	40.0	12,000	9,120
Lincoln	.....	.....	.....	.....	.....	.....	.....	.....	.....	.....
Logan	8,850	1,400	48.0	67,200	3,100	36.0	111,600	39.7	178,800	135,890
Mesa	4,000	2,500	60.0	150,000	250	22.0	5,500	56.5	155,500	116,620
Mineral	.....	.....	.....	.....	.....	.....	.....	.....	.....	.....
Moffat	1,250	140	50.0	7,000	310	41.0	12,710	43.8	19,710	14,190
Montezuma	3,000	800	50.0	40,000	200	30.0	6,000	46.0	46,000	34,500
Montrose	6,050	3,400	46.0	154,550	150	33.0	4,950	44.9	159,500	119,620
Morgan	5,900	1,500	51.0	76,500	1,100	26.0	28,600	40.4	105,100	79,880
Otero	1,050	550	35.0	19,250	100	12.0	1,200	31.5	20,450	15,540
Ouray	200	150	48.0	7,200	.....	.....	.....	48.0	7,200	5,400
Park	.....	.....	.....	.....	.....	.....	.....	.....	.....	.....
Phillips	4,700	100	32.0	3,200	2,600	32.0	84,100	32.3	87,300	65,480
Pitkin	600	300	45.0	13,500	.....	.....	.....	45.0	13,500	9,720
Prowers	250	200	35.0	7,000	.....	.....	.....	35.0	7,000	5,320
Pueblo	3,900	400	57.0	22,950	150	26.0	3,950	48.9	26,900	20,440
Rio Blanco	900	330	44.0	14,650	120	33.0	3,960	41.4	18,610	13,400
Rio Grande	3,250	3,100	45.0	139,500	.....	.....	.....	45.0	139,500	106,020
Routt	2,900	.....	.....	.....	2,400	32.0	75,590	31.5	75,590	54,430
Saguache	8,100	4,450	38.0	170,400	.....	.....	.....	38.0	170,400	129,500
San Juan	.....	.....	.....	.....	.....	.....	.....	.....	.....	.....
San Miguel	900	250	39.0	9,750	100	15.0	1,500	32.1	11,250	8,440
Sedgwick	8,100	1,800	35.0	63,000	1,600	48.0	76,800	41.1	139,800	106,250
Summit	.....	.....	.....	.....	.....	.....	.....	.....	.....	.....
Teller	.....	.....	.....	.....	.....	.....	.....	.....	.....	.....
Washington	5,100	300	37.0	11,100	2,350	12.0	28,200	14.8	39,300	29,480
Weld	29,050	7,000	48.0	336,000	5,000	25.0	125,850	38.5	461,850	338,710
Yuma	1,600	200	32.0	6,400	700	15.0	10,500	18.8	16,900	12,680
State total	156,000	47,000	44.1	2,073,000	27,000	26.0	702,000	37.5	2,775,000	2,081,000

Oats: Acreage, production, and value, by counties Colorado, 1967

County	Acreage planted	Irrigated			Non-irrigated			Total		
		Acreage harvested	Yield per acre	Production	Acreage harvested	Yield per acre	Production	Yield per acre	Production	Value
	Acres	*Acres*	*Bushel*	*Bushel*	*Acres*	*Bushel*	*Bushel*	*Bushel*	*Bushel*	*Dollars*
Adams	8,400	600	56.0	33,600	1,300	25.0	32,500	34.8	66,100	50,900
Alamosa	5,800	2,700	42.0	113,400	.....	.....	.....	42.0	113,400	96,400
Arapahoe	460	50	54.0	2,700	250	24.0	6,000	29.0	8,700	6,750
Archuleta	480	120	50.0	6,000	130	18.0	2,350	33.4	8,350	6,650
Baca	.....	.....	.....	.....	.....	.....	.....	.....	.....	.....
Bent	500	250	35.0	8,750	.....	.....	.....	35.0	8,750	7,100
Boulder	3,200	1,200	64.0	76,800	800	35.0	28,000	52.4	104,800	78,600
Chaffee	350	200	55.0	11,000	.....	.....	.....	55.0	11,000	8,450
Cheyenne	150	30	54.0	1,600	20	20.0	400	40.0	2,000	1,550
Clear Creek	.....	.....	.....	.....	.....	.....	.....	.....	.....	.....
Conejos	5,200	3,000	54.0	162,000	.....	.....	.....	54.0	162,000	137,700
Costilla	1,000	700	33.0	23,100	.....	.....	.....	33.0	23,100	19,600
Crowley	130	90	27.0	2,450	.....	.....	.....	27.0	2,450	2,000
Custer	1,500	500	44.0	22,000	150	19.3	2,900	38.3	24,900	20,200
Delta	1,850	1,200	57.0	68,400	150	18.0	2,700	52.7	71,100	56,900
Denver	.....	.....	.....	.....	.....	.....	.....	.....	.....	.....
Dolores	70	.....	.....	.....	50	24.0	1,200	24.0	1,200	950
Douglas	1,900	350	53.7	18,900	650	26.0	16,900	35.8	35,800	27,600
Eagle	850	500	65.0	32,500	.....	.....	.....	65.0	32,500	25,000
Elbert	2,550	.....	.....	.....	2,000	20.0	40,000	20.0	40,000	30,800
El Paso	2,450	.....	.....	.....	1,800	15.0	27,000	15.0	27,000	20,800
Fremont	240	60	77.0	4,600	20	15.0	300	61.3	4,900	3,950
Garfield	1,400	700	70.0	49,000	300	32.0	9,600	58.6	58,600	46,900
Gilpin	.....	.....	.....	.....	.....	.....	.....	.....	.....	.....
Grand	1,000	300	50.0	15,000	500	34.8	17,400	40.5	32,400	25,000
Gunnison	.....	.....	.....	.....	.....	.....	.....	.....	.....	.....
Hinsdale	.....	.....	.....	.....	.....	.....	.....	.....	.....	.....
Huerfano	600	50	82.0	4,100	150	14.0	2,100	31.0	6,200	5,000
Jackson	.....	.....	.....	.....	.....	.....	.....	.....	.....	.....
Jefferson	600	50	42.0	2,100	200	34.0	6,800	35.6	8,900	6,700
Kiowa	.....	.....	.....	.....	.....	.....	.....	.....	.....	.....
Kit Carson	1,400	200	54.0	10,800	700	14.0	9,800	22.9	20,600	15,800
Lake	.....	.....	.....	.....	.....	.....	.....	.....	.....	.....
La Plata	2,600	950	36.0	34,200	150	12.0	1,800	32.7	36,000	28,800
Larimer	5,850	2,300	54.0	124,200	600	38.7	23,200	50.8	147,400	110,500
Las Animas	450	100	42.0	4,200	200	18.0	3,600	26.0	7,800	6,350
Lincoln	.....	.....	.....	.....	.....	.....	.....	.....	.....	.....
Logan	7,100	1,600	50.0	80,000	1,550	23.0	35,700	36.7	115,700	86,800
Mesa	4,100	2,100	63.0	132,300	350	16.0	5,450	56.2	137,750	110,200
Mineral	.....	.....	.....	.....	.....	.....	.....	.....	.....	.....
Moffat	1,050	200	70.0	14,000	350	34.0	11,900	47.1	25,900	19,900
Montezuma	1,150	450	50.0	22,500	200	15.0	3,000	39.2	25,500	20,400
Montrose	4,050	2,150	50.0	108,100	450	29.0	13,100	46.6	121,200	97,000
Morgan	3,800	1,400	69.6	97,400	350	34.0	11,900	62.5	109,300	82,000
Otero	550	450	73.0	32,850	.....	.....	.....	73.0	32,850	26,600
Ouray	170	150	70.0	10,500	.....	.....	.....	70.0	10,500	8,400
Park	.....	.....	.....	.....	.....	.....	.....	.....	.....	.....
Phillips	1,550	100	69.0	6,900	900	13.0	11,700	18.6	18,600	14,300
Pitkin	300	250	38.0	9,500	.....	.....	.....	38.0	9,500	7,350
Prowers	180	110	42.0	4,600	20	15.0	300	37.7	4,900	3,950
Pueblo	1,150	90	54.0	4,850	260	20.0	5,200	28.7	10,050	8,150
Rio Blanco	500	350	40.0	14,000	100	38.0	3,800	39.6	17,800	13,700
Rio Grande	6,100	2,600	51.0	132,600	.....	.....	.....	51.0	132,600	112,700
Routt	1,950	500	61.0	30,500	550	38.0	20,900	49.0	51,400	39,600
Saguache	6,400	4,500	48.2	216,900	.....	.....	.....	48.2	216,900	184,400
San Juan	.....	.....	.....	.....	.....	.....	.....	.....	.....	.....
San Miguel	630	180	50.0	9,000	20	20.0	400	47.0	9,400	7,500
Sedgwick	2,150	150	54.0	8,100	900	41.0	36,900	42.9	45,000	33,800
Summit	.....	.....	.....	.....	.....	.....	.....	.....	.....	.....
Teller	.....	.....	.....	.....	.....	.....	.....	.....	.....	.....
Washington	1,550	220	64.0	14,100	1,180	27.0	31,900	32.9	46,000	35,400
Weld	18,000	4,900	58.0	284,200	3,500	27.0	94,500	45.1	378,700	284,000
Yuma	590	350	59.0	20,700	200	19.0	3,800	44.6	24,500	18,900
State total	114,000	39,000	53.5	2,085,000	21.000	25.0	525,000	43.5	2,610,000	2,062,000

Oats: Acreage, production, and value, by counties, Colorado, 1968

County	Acreage planted	Irrigated			Non-irrigated			Total		
		Acreage harvested	Yield per acre	Production	Acreage harvested	Yield per acre	Production	Yield per acre	Production	Value
	Acres	Acres	Bushel	Bushel	Acres	Bushel	Bushel	Bushel	Bushel	Dollars
Adams	1,940	750	52.7	39,520	490	17.8	8,700	38.9	48,220	35,200
Alamosa	5,400	2,800	56.6	158,450	.....	.....	.....	56.6	158,450	122,000
Arapahoe	1,260	30	40.0	1,200	520	13.0	6,750	14.5	7,950	6,100
Archuleta	530	170	49.0	8,350	90	25.0	2,250	40.8	10,600	8,200
Baca	.....	.....	.....	.....	.....	.....	.....	.....	.....	.....
Bent	870	230	45.0	10,350	.....	.....	.....	45.0	10,350	7,400
Boulder	1,340	700	41.0	28,700	260	31.0	8,060	38.3	36,760	27,200
Chaffee	270	190	40.0	7,600	.....	.....	.....	40.0	7,600	6,500
Cheyenne	190	.....	.....	.....	40	16.0	650	16.0	650	500
Clear Creek	.....	.....	.....	.....	.....	.....	.....	.....	.....	.....
Conejos	5,500	4,250	46.0	195,500	.....	.....	.....	46.0	195,500	150,500
Costilla	1,200	760	27.0	20,500	.....	.....	.....	27.0	20,500	15,800
Crowley	180	100	52.0	5,200	.....	.....	.....	52.0	5,200	3,600
Custer	1,070	460	30.2	13,890	120	30.8	3,700	30.3	17,590	14,800
Delta	4,430	1,800	66.2	119,100	50	28.0	1,400	65.1	120,500	92,800
Denver	.....	.....	.....	.....	.....	.....	.....	.....	.....	.....
Dolores	550	.....	.....	.....	120	30.0	3,600	30.0	3,600	2,800
Douglas	2,000	.....	.....	.....	1,100	13.0	14,300	13.0	14,300	11,000
Eagle	460	400	60.8	24,300	.....	.....	.....	60.8	24,300	19,000
Elbert	7,450	.....	.....	.....	2,500	14.0	35,000	14.0	35,000	27,000
El Paso	3,850	.....	.....	.....	1,620	13.0	21,100	13.0	21,100	16,300
Fremont	340	40	25.0	1,000	100	12.0	1,200	15.7	2,200	1,900
Garfield	1,360	770	62.0	47,700	30	15.0	450	60.2	48,150	37,100
Gilpin	.....	.....	.....	.....	.....	.....	.....	.....	.....	.....
Grand	1,250	.....	.....	.....	800	30.0	24,000	30.0	24,000	18,200
Gunnison	.....	.....	.....	.....	.....	.....	.....	.....	.....	.....
Hinsdale	.....	.....	.....	.....	.....	.....	.....	.....	.....	.....
Huerfano	1,770	210	38.0	7,980	370	24.0	8,880	29.1	16,860	13,900
Jackson	.....	.....	.....	.....	.....	.....	.....	.....	.....	.....
Jefferson	1,000	80	41.0	3,280	300	25.0	7,500	28.4	10,780	8,000
Kiowa	.....	.....	.....	.....	.....	.....	.....	.....	.....	.....
Kit Carson	1,350	250	24.0	6,000	290	18.0	5,200	20.7	11,200	8,200
Lake	.....	.....	.....	.....	.....	.....	.....	.....	.....	.....
La Plata	4,270	1,420	51.0	72,400	560	27.9	15,600	44.4	88,000	67,700
Larimer	3,050	1,490	44.0	65,560	370	21.0	7,770	39.4	73,330	53,500
Las Animas	840	160	50.0	8,000	180	24.0	4,320	36.2	12,320	10,200
Lincoln	2,800	.....	.....	.....	700	23.0	16,100	23.0	16,100	11,400
Logan	11,900	2,150	35.0	75,250	4,250	19.7	83,890	24.9	159,140	111,400
Mesa	2,370	1,710	58.0	99,200	20	25.0	500	57.6	99,700	76,800
Mineral	.....	.....	.....	.....	.....	.....	.....	.....	.....	.....
Moffat	590	130	50.0	6,500	280	35.0	9,800	39.8	16,300	13,700
Montezuma	2,350	710	44.0	31,200	140	36.0	5,050	42.6	36,250	27,900
Montrose	3,550	1,900	56.0	106,400	180	25.0	4,500	53.3	110,900	85,400
Morgan	3,300	1,550	88.1	136,600	490	27.0	13,230	73.4	149,830	107,900
Otero	700	330	52.0	17,160	.....	.....	.....	52.0	17,160	12,400
Ouray	120	120	78.0	9,350	.....	.....	.....	78.0	9,350	7,200
Park	.....	.....	.....	.....	.....	.....	.....	.....	.....	.....
Phillips	5,410	200	27.0	5,400	2,400	25.0	60,000	25.2	65,400	46,400
Pitkin	280	250	54.0	13,500	.....	.....	.....	54.0	13,500	11,300
Prowers	510	240	66.0	15,840	.....	.....	.....	66.0	15,840	11,300
Pueblo	1,720	230	46.0	10,580	230	30.0	6,900	38.0	17,480	14,200
Rio Blanco	750	340	40.0	13,600	40	20.0	800	37.9	14,400	12,100
Rio Grande	7,700	4,390	47.0	206,350	.....	.....	.....	47.0	206,350	158,900
Routt	1,500	390	50.0	19,500	680	28.5	19,400	36.4	38,900	30,200
Saguache	6,700	4,800	49.0	235,200	.....	.....	.....	49.0	235,200	181,100
San Juan	.....	.....	.....	.....	.....	.....	.....	.....	.....	.....
San Miguel	670	200	49.0	9,800	10	25.0	250	47.9	10,050	7,700
Sedgwick	2,260	180	52.0	9,360	1,380	20.0	27,600	23.7	36,960	26,200
Summit	.....	.....	.....	.....	.....	.....	.....	.....	.....	.....
Teller	.....	.....	.....	.....	.....	.....	.....	.....	.....	.....
Washington	5,750	190	46.0	8,740	3,270	22.0	71,900	23.3	80,640	57,300
Weld	16,150	4,350	45.0	195,750	3,950	21.0	82,950	33.6	278,700	195,100
Yuma	4,200	580	33.0	19,140	1,070	24.0	25,700	27.2	44,840	32,700
State total	135,000	42,000	49.7	2,089,000	29,000	21.0	609,000	38.0	2,698,000	2,024,000

Oats: Acreage, production, and value, by counties, Colorado, 1969

County	Acreage planted	Irrigated			Non-irrigated			Total		
		Acreage harvested	Yield per acre	Production	Acreage harvested	Yield per acre	Production	Yield per acre	Production	Value
	Acres	Acres	Bushel	Bushel	Acres	Bushel	Bushel	Bushel	Bushel	Dollars
Adams	7,000	800	50.0	40,000	3,500	39.0	136,500	41.0	176,500	120,000
Alamosa	4,450	2,400	43.0	103,200	.....	.....	.....	43.0	103,200	76,400
Arapahoe	3,050	300	50.0	15,000	1,300	39.0	50,700	41.1	65,700	47,900
Archuleta	200	70	45.0	3,150	30	35.0	1,050	42.0	4,200	3,000
Baca	300	.....	.....	.....	250	16.0	4,000	16.0	4,000	2,800
Bent	650	400	57.0	22,800	50	22.0	1,100	53.1	23,900	14,800
Boulder	2,400	700	65.0	45,500	700	37.0	25,900	51.0	71,400	49,300
Chaffee	300	150	36.0	5,400	.....	.....	.....	36.0	5,400	4,100
Cheyenne	200	.....	.....	.....	100	33.0	3,300	33.0	3,300	2,100
Clear Creek	.....	.....	.....	.....	.....	.....	.....	.....	.....	.....
Conejos	7,500	5,600	36.0	201,600	.....	.....	.....	36.0	201,600	149,200
Costilla	1,250	900	51.0	45,900	.....	.....	.....	51.0	45,900	34,000
Crowley	250	100	48.0	4,800	.....	.....	.....	48.0	4,800	3,100
Custer	2,050	400	43.0	17,200	200	16.0	3,200	34.0	20,400	14,700
Delta	3,250	1,500	59.0	88,500	.....	.....	.....	59.0	88,500	70,700
Denver	.....	.....	.....	.....	.....	.....	.....	.....	.....	.....
Dolores	560	60	52.0	3,100	40	35.0	1,400	45.0	4,500	3,300
Douglas	1,760	50	38.0	1,900	650	26.0	16,900	26.9	18,800	13,500
Eagle	450	250	49.0	12,000	50	36.0	1,800	46.0	13,800	10,500
Elbert	3,600	.....	.....	.....	2,200	28.0	61,600	28.0	61,600	44,300
El Paso	2,400	.....	.....	.....	900	28.8	25,900	28.8	25,900	19,200
Fremont	450	100	56.0	5,600	100	22.0	2,200	39.0	7,800	6,100
Garfield	1,400	700	65.0	45,500	100	29.0	2,900	60.5	48,400	34,800
Gilpin	.....	.....	.....	.....	.....	.....	.....	.....	.....	.....
Grand	550	140	70.0	9,800	260	32.0	8,300	45.3	18,100	13,750
Gunnison	200	50	50.0	2,500	.....	.....	.....	50.0	2,500	1,900
Hinsdale	.....	.....	.....	.....	.....	.....	.....	.....	.....	.....
Huerfano	1,300	400	57.0	22,800	200	21.0	4,200	45.0	27,000	18,600
Jackson	.....	.....	.....	.....	.....	.....	.....	.....	.....	.....
Jefferson	1,500	50	60.0	3,000	750	37.0	27,800	38.5	30,800	21,600
Kiowa	200	.....	.....	.....	100	33.0	3,300	33.0	3,300	2,200
Kit Carson	2,290	150	30.0	4,500	950	34.0	32,300	33.5	36,800	23,500
Lake	.....	.....	.....	.....	.....	.....	.....	.....	.....	.....
La Plata	3,400	1,600	42.0	67,200	700	39.3	27,500	41.2	94,700	66,300
Larimer	4,300	1,400	64.0	89,600	700	37.0	25,900	55.0	115,500	76,200
Las Animas	1,150	350	64.0	22,400	50	20.0	1,000	58.5	23,400	16,300
Lincoln	1,000	.....	.....	.....	700	32.0	22,400	32.0	22,400	16,500
Logan	13,200	600	50.0	30,000	6,100	32.0	195,200	33.6	225,200	162,100
Mesa	2,900	1,600	55.0	88,000	.....	.....	.....	55.0	88,000	66,000
Mineral	.....	.....	.....	.....	.....	.....	.....	.....	.....	.....
Moffat	2,550	650	52.0	33,800	850	40.0	34,000	45.2	67,800	51,500
Montezuma	1,900	900	52.0	46,800	100	35.0	3,500	50.3	50,300	36,200
Montrose	4,500	2,100	53.2	111,700	200	35.0	7,000	51.6	118,700	89,000
Morgan	3,000	1,550	70.0	108,500	950	22.0	20,900	51.8	129,400	86,700
Otero	1,500	1,100	71.0	78,100	.....	.....	.....	71.0	78,100	54,700
Ouray	190	90	52.0	4,700	10	35.0	350	50.5	5,050	3,600
Park	.....	.....	.....	.....	.....	.....	.....	.....	.....	.....
Phillips	6,900	400	35.0	14,000	4,900	35.0	171,500	35.0	185,500	111,300
Pitkin	200	150	70.0	10,500	.....	.....	.....	70.0	10,500	8,000
Prowers	450	150	47.3	7,100	50	30.0	1,500	43.0	8,600	5,300
Pueblo	900	200	72.0	14,400	400	22.0	8,800	38.7	23,200	16,200
Rio Blanco	1,050	350	45.4	15,900	200	40.0	8,000	43.5	23,900	18,150
Rio Grande	5,400	2,800	51.5	144,100	.....	.....	.....	51.5	144,100	106,600
Routt	2,700	60	62.0	3,700	2,340	55.2	129,200	55.4	132,900	101,000
Saguache	3,400	2,800	46.0	128,800	.....	.....	.....	46.0	128,800	95,300
San Juan	.....	.....	.....	.....	.....	.....	.....	.....	.....	.....
San Miguel	700	180	43.0	7,750	20	35.0	700	42.3	8,450	6,000
Sedgwick	6,400	200	57.0	11,400	5,300	40.0	212,000	40.6	223,400	145,200
Summit	.....	.....	.....	.....	.....	.....	.....	.....	.....	.....
Teller	.....	.....	.....	.....	.....	.....	.....	.....	.....	.....
Washington	10,200	300	40.0	12,000	3,000	29.0	87,000	30.0	99,000	59,400
Weld	39,200	3,500	54.9	192,000	13,500	38.8	523,700	42.1	715,700	486,700
Yuma	4,400	700	33.3	23,300	1,500	28.0	42,000	29.7	65,300	44,400
State total	171,000	39,000	50.5	1,969,500	54,000	35.9	1,936,500	42.0	3,906,000	2,734,000

Oats: Acreage, production, and value, by counties, Colorado, 1970

County	Acreage planted	Irrigated			Non-irrigated			Total		
		Acreage harvested	Yield per acre	Production	Acreage harvested	Yield per acre	Production	Yield per acre	Production	Value
	Acres	Acres	Bushel	Bushel	Acres	Bushel	Bushel	Bushel	Bushel	Dollars
Adams	12,500	1,800	49.3	88,800	5,600	37.0	207,200	40.0	296,000	201,300
Alamosa	3,100	2,100	50.0	105,000	.....	.....	.....	50.0	105,000	77,700
Arapahoe	2,700	50	44.0	2,200	2,450	23.0	56,400	23.4	58,600	42,800
Archuleta	350	150	50.0	7,500	50	19.0	950	42.3	8,450	6,200
Baca	350	100	47.0	4,700	.....	.....	.....	47.0	4,700	3,200
Bent	3,300	950	46.7	44,400	100	24.0	2,400	44.6	46,800	30,900
Boulder	3,400	1,000	60.0	60,000	400	38.0	15,200	53.7	75,200	53,400
Chaffee	60	40	45.0	1,800	.....	.....	.....	45.0	1,800	1,350
Cheyenne	400	.....	.....	.....	200	23.0	4,600	23.0	4,600	3,000
Clear Creek	.....	.....	.....	.....	.....	.....	.....	.....	.....	.....
Conejos	4,600	2,300	44.0	101,200	.....	.....	.....	44.0	101,200	74,900
Costilla	1,700	700	52.0	36,400	.....	.....	.....	52.0	36,400	26,900
Crowley	200	100	39.0	3,900	.....	.....	.....	39.0	3,900	2,500
Custer	2,350	450	44.0	19,800	250	30.0	7,500	39.0	27,300	19,700
Delta	2,600	1,150	54.0	62,100	50	24.0	1,200	52.8	63,300	50,000
Denver	.....	.....	.....	.....	.....	.....	.....	.....	.....	.....
Dolores	.....	.....	.....	.....	.....	.....	.....	.....	.....	.....
Douglas	1,300	.....	.....	.....	650	22.0	14,300	22.0	14,300	10,400
Eagle	350	250	50.0	12,500	.....	.....	.....	50.0	12,500	9,500
Elbert	7,000	150	50.0	7,500	3,350	26.0	87,100	27.0	94,600	70,000
El Paso	3,700	250	50.0	12,500	650	21.0	13,700	29.1	26,200	20,700
Fremont	950	200	43.0	8,600	50	25.0	1,250	39.4	9,850	7,700
Garfield	1,500	1,000	64.0	64,000	100	24.0	2,400	60.4	66,400	48,500
Gilpin	.....	.....	.....	.....	.....	.....	.....	.....	.....	.....
Grand	520	.....	.....	.....	300	37.0	11,100	37.0	11,100	8,450
Gunnison	100	50	45.0	2,250	.....	.....	.....	45.0	2,250	1,700
Hinsdale	.....	.....	.....	.....	.....	.....	.....	.....	.....	.....
Huerfano	1,100	250	34.0	8,500	150	19.0	2,850	28.4	11,350	7,800
Jackson	20	10	45.0	450	.....	.....	.....	45.0	450	350
Jefferson	300	100	53.0	5,300	100	37.0	3,700	45.0	9,000	6,400
Kiowa	400	.....	.....	.....	200	25.0	5,000	25.0	5,000	3,300
Kit Carson	3,000	300	46.0	13,800	1,300	23.0	29,900	27.3	43,700	28,000
Lake	.....	.....	.....	.....	.....	.....	.....	.....	.....	.....
La Plata	2,450	900	50.0	45,000	1,000	25.0	25,000	36.8	70,000	49,700
Larimer	3,600	1,200	62.0	74,400	700	35.0	24,500	52.1	98,900	67,400
Las Animas	850	200	43.0	8,600	50	16.0	800	37.6	9,400	6,200
Lincoln	4,900	.....	.....	.....	1,950	19.0	37,100	19.0	37,100	28,200
Logan	18,100	1,800	51.0	91,800	10,200	35.0	357,000	37.4	448,800	327,600
Mesa	2,600	1,800	54.0	97,200	.....	.....	.....	54.0	97,200	73,900
Mineral	.....	.....	.....	.....	.....	.....	.....	.....	.....	.....
Moffat	2,650	400	55.0	22,000	2,000	32.8	65,600	36.5	87,600	66,600
Montezuma	2,100	450	46.0	20,700	150	21.0	3,150	39.8	23,850	17,400
Montrose	1,900	1,200	51.8	62,100	150	22.0	3,300	48.4	65,400	49,700
Morgan	4,600	2,200	72.7	159,900	1,900	30.0	57,000	52.9	216,900	149,700
Otero	1,200	1,100	50.0	55,000	.....	.....	.....	50.0	55,000	38,500
Ouray	150	150	64.0	9,600	.....	.....	.....	64.0	9,600	7,000
Park	.....	.....	.....	.....	.....	.....	.....	.....	.....	.....
Phillips	9,400	100	50.0	5,000	8,400	36.1	303,000	36.2	308,000	191,000
Pitkin	200	150	44.0	6,600	.....	.....	.....	44.0	6,600	5,000
Prowers	700	200	51.0	10,200	.....	.....	.....	51.0	10,200	6,300
Pueblo	2,000	450	54.0	24,300	400	23.0	9,200	39.4	33,500	23,500
Rio Blanco	850	300	44.0	13,200	350	54.0	18,900	49.4	32,100	24,400
Rio Grande	2,200	1,900	47.0	89,300	.....	.....	.....	47.0	89,300	66,100
Routt	3,150	300	44.0	13,200	2,300	51.0	117,300	50.2	130,500	99,150
Saguache	2,400	2,000	47.6	95,100	.....	.....	.....	47.6	95,100	70,400
San Juan	.....	.....	.....	.....	.....	.....	.....	.....	.....	.....
San Miguel	350	200	49.0	9,800	.....	.....	.....	49.0	9,800	7,100
Sedgwick	10,500	400	60.0	24,000	8,000	40.0	320,000	41.0	344,000	230,500
Summit	.....	.....	.....	.....	.....	.....	.....	.....	.....	.....
Teller	100	.....	.....	.....	50	42.0	2,100	42.0	2,100	1,600
Washington	16,200	300	48.0	14,400	8,900	32.0	284,800	32.5	299,200	182,500
Weld	52,500	3,800	62.0	235,600	27,200	33.0	915,600	37.1	1,151,200	805,800
Yuma	6,500	1,050	45.0	47,800	2,350	31.0	72,900	35.5	120,700	82,100
State total	210,000	36,000	53.0	1,908,000	92,000	33.5	3,084,000	39.0	4,992,000	3,494,000

Hay: Acreage, production, and value, by counties, Colorado, 1965

County	Alfalfa hay (including mixtures)			All other hay[1]			All hay			
	Acreage harvested	Yield per acre	Production	Acreage harvested	Yield per acre	Production	Acreage harvested	Yield per acre	Production	Value
	Acres	*Tons*	*Tons*	*Acres*	*Tons*	*Tons*	*Acres*	*Tons*	*Tons*	*Dollars*
Adams	16,000	2.67	42,700	10,500	1.44	15,200	26,500	2.18	57,900	1,321,000
Alamosa	22,000	1.90	41,800	14,300	.83	11,900	36,300	1.48	53,700	1,301,000
Arapahoe	2,300	2.50	5,750	4,400	1.54	6,750	6,700	1.87	12,500	287,000
Archuleta	5,000	1.70	8,500	6,600	1.18	7,800	11,600	1.40	16,300	463,600
Baca	2,200	3.65	8,000	4,600	1.49	6,850	6,800	2.19	14,850	323,300
Bent	24,000	2.70	64,800	1,370	1.44	1,950	25,370	2.63	66,750	1,436,000
Boulder	18,000	2.80	50,400	7,800	1.38	10,700	25,800	2.37	61,100	1,458,000
Chaffee	6,200	2.00	12,400	5,030	1.62	8,100	11,230	1.83	20,500	573,500
Cheyenne	400	2.00	800	14,300	1.25	17,800	14,700	1.27	18,600	428,400
Clear Creek	.....	.....	.....	350	1.24	450	350	1.24	450	12,100
Conejos	23,500	1.60	37,600	32,800	1.23	40,300	56,300	1.38	77,900	1,909,000
Costilla	7,000	2.10	14,700	4,100	1.56	6,400	11,100	1.90	21,100	512,000
Crowley	11,000	3.00	33,000	330	1.91	650	11,330	2.97	33,650	723,400
Custer	2,300	2.40	5,500	16,900	1.62	27,500	19,200	1.72	33,000	723,000
Delta	22,000	3.00	66,000	6,700	1.69	11,300	28,700	2.69	77,300	2,176,000
Denver	.....	.....	.....	.....	.....	.....	.....	.....	.....	.....
Dolores	400	2.40	950	1,860	1.28	2,400	2,260	1.48	3,350	95,700
Douglas	9,500	1.90	18,000	8,500	.97	8,250	18,000	1.46	26,250	601,100
Eagle	11,600	2.29	26,600	11,400	1.94	22,100	23,000	2.12	48,700	1,357,000
Elbert	9,000	1.60	14,400	13,800	1.14	15,800	22,800	1.32	30,200	691,300
El Paso	10,500	2.20	23,100	10,850	.90	9,700	21,350	1.54	32,800	751,200
Fremont	6,000	2.60	15,600	5,250	1.20	6,300	11,250	1.95	21,900	474,100
Garfield	33,000	2.50	82,500	4,700	2.11	9,900	37,700	2.45	92,400	2,597,000
Gilpin	.....	.....	.....	550	.73	400	550	.73	400	11,100
Grand	1,300	1.50	1,950	31,000	1.59	49,200	32,300	1.58	51,150	1,420,000
Gunnison	1,000	2.00	2,000	37,000	1.75	64,800	38,000	1.76	66,800	1,860,000
Hinsdale	200	2.60	500	3,580	1.67	6,000	3,780	1.72	6,500	187,800
Huerfano	10,000	1.90	19,000	4,100	1.48	6,050	14,100	1.78	25,050	541,600
Jackson	.....	.....	.....	88,500	.98	87,100	88,500	.98	87,100	2,417,000
Jefferson	6,700	1.80	12,000	3,400	1.18	4,000	10,100	1.59	16,000	383,000
Kiowa	800	2.10	1,650	17,000	1.67	28,500	17,800	1.69	30,150	692,600
Kit Carson	3,000	2.50	7,500	15,900	1.28	20,400	18,900	1.47	27,900	639,300
Lake	.....	.....	.....	2,100	1.17	2,450	2,100	1.17	2,450	68,200
La Plata	16,500	2.00	33,000	8,100	1.84	14,900	24,600	1.95	47,900	1,357,000
Larimer	35,000	2.80	98,000	13,500	1.31	17,700	48,500	2.38	115,700	2,755,000
Las Animas	12,000	2.00	24,000	10,150	1.05	10,700	22,150	1.57	34,700	751,600
Lincoln	2,800	2.40	6,700	19,100	1.04	19,800	21,900	1.21	26,500	608,600
Logan	31,500	2.75	86,600	28,000	1.30	36,400	59,500	2.07	123,000	2,936,000
Mesa	33,000	3.10	102,300	5,450	2.04	11,100	38,450	2.95	113,400	3,187,000
Mineral	.....	.....	.....	2,100	.91	1,900	2,100	.91	1,900	48,000
Moffat	12,000	2.00	24,000	12,770	1.39	17,800	24,770	1.69	41,800	1,164,000
Montezuma	15,000	2.50	37,500	3,100	1.70	5,300	18,100	2.36	42,800	1,203,000
Montrose	27,000	3.00	82,400	7,460	2.10	15,700	34,460	2.84	98,100	2,760,000
Morgan	26,000	3.00	78,000	5,600	1.07	6,000	31,600	2.66	84,000	2,000,000
Otero	19,500	3.20	62,400	1,300	2.23	2,900	20,800	3.14	65,300	1,406,000
Ouray	2,900	2.20	6,350	13,260	1.43	19,000	16,160	1.57	25,350	730,100
Park	130	1.00	130	34,000	.81	27,400	34,130	.81	27,530	762,800
Phillips	3,700	2.00	7,400	12,950	1.45	18,800	16,650	1.57	26,200	600,500
Pitkin	8,000	2.10	16,800	3,000	1.87	5,600	11,000	2.04	22,400	625,300
Prowers	32,500	2.83	91,900	2,450	2.18	5,350	34,950	2.78	97,250	2,093,000
Pueblo	15,500	2.60	40,300	6,550	1.16	7,550	22,050	2.17	47,850	1,033,000
Rio Blanco	7,500	2.20	16,500	20,000	1.84	36,800	27,500	1.94	53,300	1,483,000
Rio Grande	27,500	2.00	55,000	20,000	1.58	31,600	47,500	1.82	86,600	2,110,000
Routt	12,000	1.60	19,200	31,000	1.97	61,000	43,000	1.87	80,200	2,230,000
Saguache	15,000	1.79	26,900	40,700	1.30	53,100	55,700	1.44	80,000	1,974,000
San Juan	.....	.....	.....	.....	.....	.....	.....	.....	.....	.....
San Miguel	5,000	2.40	12,000	1,190	1.38	1,600	6,190	2.20	13,600	383,800
Sedgwick	4,800	2.10	10,000	8,000	1.26	10,100	12,800	1.58	20,100	482,000
Summit	70	2.00	120	6,600	1.45	9,500	6,670	1.45	9,620	268,200
Teller	200	1.50	300	1,700	1.18	2,000	1,900	1.21	2,300	63,800
Washington	10,000	1.90	19,000	24,550	1.04	25,600	34,550	1.29	44,600	1,023,000
Weld	108,000	3.19	345,000	43,700	.96	42,100	151,700	2.55	387,100	9,218,000
Yuma	17,000	1.85	31,500	29,150	1.36	39,700	46,150	1.54	71,200	1,631,000
State total	765,000	2.55	1,951,000	805,000	1.33	1,074,000	1,570,000	1.93	3,025,000	75,323,000

[1] Includes wild hay, millet, Sudan, clover & timothy, grain hay, and other miscellaneous tame hays.

Hay: Acreage, production, and value, by counties, Colorado, 1966

County	Alfalfa hay (including mixtures)			All other hay[1]			All hay			
	Acreage harvested	Yield per acre	Production	Acreage harvested	Yield per acre	Production	Acreage harvested	Yield per acre	Production	Value
	Acres	Tons	Tons	Acres	Tons	Tons	Acres	Tons	Tons	Dollars
Adams	18,500	2.50	46,300	5,000	1.08	5,400	23,500	2.20	51,700	1,255,300
Alamosa	25,000	1.90	47,500	20,800	.91	18,900	45,800	1.45	66,400	1,536,400
Arapahoe	1,300	2.80	3,650	900	1.00	900	2,200	2.07	4,550	111,800
Archuleta	3,000	2.50	7,500	6,700	1.39	9,340	9,700	1.74	16,840	458,400
Baca	2,200	3.70	8,150	3,300	.87	2,860	5,500	2.00	11,010	261,800
Bent	25,000	2.00	50,000	550	1.29	710	25,550	1.98	50,710	1,168,400
Boulder	18,500	3.10	57,400	7,500	1.35	10,100	26,000	2.60	67,500	1,787,300
Chaffee	6,150	1.80	11,100	3,600	1.58	5,700	9,750	1.72	16,800	471,000
Cheyenne	500	2.30	1,150	7,400	.91	6,700	7,900	.99	7,850	208,500
Clear Creek	.....	.....	.....	150	.93	140	150	.93	140	4,200
Conejos	22,800	1.50	34,200	32,500	1.11	36,050	55,300	1.27	70,250	1,689,700
Costilla	7,600	1.70	12,900	5,200	.98	5,100	12,800	1.41	18,000	416,400
Crowley	10,600	2.90	30,700	200	1.50	300	10,800	2.87	31,000	713,900
Custer	2,200	2.30	5,050	13,500	1.58	21,300	15,700	1.68	26,350	669,900
Delta	21,400	2.30	49,200	8,700	1.46	12,700	30,100	2.06	61,900	1,637,300
Denver	.....	.....	.....	.....	.....	.....	.....	.....	.....	.....
Dolores	300	1.00	300	2,100	1.19	2,500	2,400	1.17	2,800	78,300
Douglas	8,100	2.00	16,200	6,900	1.00	6,900	15,000	1.54	23,100	574,500
Eagle	12,000	2.00	24,000	10,900	1.52	16,600	22,900	1.77	40,600	1,147,300
Elbert	8,300	1.90	15,800	12,200	.83	10,100	20,500	1.26	25,900	651,300
El Paso	10,000	2.30	23,000	5,700	.90	5,150	15,700	1.79	28,150	690,000
Fremont	6,300	3.40	21,400	4,500	1.34	6,050	10,800	2.54	27,450	649,500
Garfield	32,000	2.20	70,400	6,400	1.84	11,800	38,400	2.14	82,200	2,163,200
Gilpin	.....	.....	.....	550	1.07	590	550	1.07	590	17,700
Grand	1,000	1.00	1,000	34,000	1.72	58,600	35,000	1.70	59,600	1,789,700
Gunnison	1,000	1.80	1,800	41,000	1.78	72,800	42,000	1.78	74,600	2,238,300
Hinsdale	200	2.00	400	4,000	1.38	5,500	4,200	1.40	5,900	165,500
Huerfano	5,600	2.30	12,900	3,800	1.45	5,500	9,400	1.96	18,400	439,700
Jackson	.....	.....	.....	70,500	1.06	74,800	70,500	1.06	74,800	2,250,000
Jefferson	5,700	2.20	12,500	1,800	.97	1,750	7,500	1.90	14,250	376,100
Kiowa	1,100	1.20	1,300	5,000	.71	3,550	6,100	.80	4,850	127,000
Kit Carson	4,100	3.20	13,100	10,400	.81	8,400	14,500	1.48	21,500	540,800
Lake	.....	.....	.....	1,300	1.09	1,420	1,300	1.09	1,420	42,700
La Plata	10,700	2.34	25,000	8,900	2.28	20,250	19,600	2.31	45,250	1,221,100
Larimer	34,800	3.30	114,800	12,700	.94	12,000	47,500	2.67	126,800	3,335,200
Las Animas	11,100	2.10	23,300	1,300	1.08	1,400	12,400	1.99	24,700	572,300
Lincoln	2,800	2.10	5,900	12,100	.70	8,500	14,900	.97	14,400	370,900
Logan	32,000	3.20	102,400	19,500	1.27	24,700	51,500	2.47	127,100	3,381,200
Mesa	26,900	3.10	83,400	8,000	1.59	12,700	34,900	2.75	96,100	2,526,500
Mineral	.....	.....	.....	2,000	.93	1,850	2,000	.93	1,850	48,100
Moffat	9,600	1.30	12,500	8,000	1.38	11,050	17,600	1.34	23,550	669,900
Montezuma	13,100	2.20	28,800	5,900	1.04	6,150	19,000	1.84	34,950	922,200
Montrose	25,300	2.80	70,800	8,200	1.79	14,700	33,500	2.55	85,500	2,255,300
Morgan	27,200	3.10	84,300	5,800	.78	4,500	33,000	2.69	88,800	2,323,200
Otero	17,000	3.20	54,400	1,050	1.36	1,430	18,050	3.09	55,830	1,288,300
Ouray	2,000	2.00	4,000	12,100	1.91	23,100	14,100	1.92	27,100	755,500
Park	100	1.00	100	18,000	.60	10,800	18,100	.60	10,900	327,600
Phillips	4,000	2.60	10,400	8,100	1.62	13,100	12,100	1.94	23,500	603,200
Pitkin	5,200	2.10	10,900	4,000	1.45	5,800	9,200	1.82	16,700	468,800
Prowers	34,500	3.31	114,300	1,100	1.93	2,120	35,600	3.27	116,420	2,683,900
Pueblo	12,500	2.70	33,800	3,700	1.01	3,730	16,200	2.32	37,530	874,300
Rio Blanco	7,000	1.90	13,300	15,100	1.50	22,700	22,100	1.63	36,000	1,041,800
Rio Grande	27,700	2.32	64,200	20,000	1.54	30,800	47,700	1.99	95,000	2,213,000
Routt	9,800	.85	8,300	34,500	1.74	60,100	44,300	1.54	68,400	2,031,600
Saguache	19,900	1.60	31,800	36,500	1.12	40,800	56,400	1.29	72,600	1,760,400
San Juan	.....	.....	.....	.....	.....	.....	.....	.....	.....	.....
San Miguel	5,100	2.00	10,200	1,000	1.26	1,260	6,100	1.88	11,460	300,700
Sedgwick	4,800	2.90	13,900	7,400	1.67	12,350	12,200	2.15	26,250	722,000
Summit	50	1.00	50	8,200	1.18	9,700	8,250	1.18	9,750	293,150
Teller	100	1.50	150	2,200	.91	2,000	2,300	.93	2,150	64,050
Washington	10,300	2.00	20,600	23,500	.94	22,000	33,800	1.26	42,600	1,087,800
Weld	119,000	3.27	389,100	39,300	.93	36,500	158,300	2.69	425,600	11,182,000
Yuma	17,000	2.38	40,400	24,800	1.12	27,700	41,800	1.63	68,100	1,715,900
State total	750,000	2.60	1,950,000	690,000	1.26	872,000	1,440,000	1.96	2,822,000	73,372,000

[1] Includes wild hay, millet, Sudan, clover & timothy, grain hay, and other miscellaneous tame hays.

Hay: Acreage, production, and value, by counties, Colorado, 1967

County	Alfalfa hay (Including mixtures)			All other hay [1]			All hay			
	Acreage harvested	Yield per acre	Production	Acreage harvested	Yield per acre	Production	Acreage harvested	Yield per acre	Production	Value
	Acres	Tons	Tons	Acres	Tons	Tons	Acres	Tons	Tons	Dollars
Adams	17,000	3.07	52,200	8,000	.93	7,400	25,000	2.38	59,600	1,592,000
Alamosa	24,500	1.58	38,800	20,200	1.04	21,050	44,700	1.34	59,850	1,375,000
Arapahoe	3,000	2.90	8,700	3,500	1.06	3,700	6,500	1.91	12,400	333,500
Archuleta	2,100	2.00	4,200	5,400	1.23	6,650	7,500	1.45	10,850	320,300
Baca	4,600	2.90	13,300	5,600	1.60	8,950	10,200	2.18	22,250	601,000
Bent	19,000	2.90	55,100	1,750	1.51	2,650	20,750	2.78	57,750	1,488,000
Boulder	15,500	3.00	46,500	10,900	1.44	15,750	26,400	2.36	62,250	1,601,000
Chaffee	5,800	1.80	10,450	2,880	1.55	4,450	8,680	1.72	14,900	447,700
Cheyenne	600	4.00	2,400	11,700	1.24	14,490	12,300	1.37	16,890	463,700
Clear Creek	.....	.....	.....	150	1.13	170	150	1.13	170	5,200
Conejos	27,000	1.60	43,200	27,350	1.10	30,200	54,350	1.35	73,400	1,689,000
Costilla	7,500	1.60	12,000	4,750	.85	4,050	12,250	1.31	16,050	369,000
Crowley	13,500	2.90	39,200	1,250	1.44	1,800	14,750	2.78	41,000	1,055,000
Custer	2,300	2.60	6,000	12,000	1.67	20,000	14,300	1.82	26,000	735,500
Delta	17,000	2.70	45,900	9,400	1.66	15,600	26,400	2.33	61,500	1,781,000
Denver	.....	.....	.....	.....	.....	.....	.....	.....	.....	.....
Dolores	500	1.60	800	1,650	1.55	2,550	2,150	1.56	3,350	99,900
Douglas	6,000	2.70	16,200	6,800	1.30	8,850	12,800	1.96	25,050	675,200
Eagle	13,500	1.70	23,000	9,300	1.18	11,000	22,800	1.49	34,000	1,023,000
Elbert	10,000	1.70	17,000	15,600	.93	14,500	25,600	1.23	31,500	852,500
El Paso	12,500	1.50	18,800	10,000	1.10	10,950	22,500	1.32	29,750	802,300
Fremont	4,000	2.40	9,600	3,350	1.28	4,300	7,350	1.89	13,900	370,800
Garfield	28,500	2.40	68,400	5,650	2.00	11,300	34,150	2.33	79,700	2,295,000
Gilpin	.....	.....	.....	550	.93	510	550	.93	510	15,500
Grand	1,000	1.30	1,300	31,600	1.50	47,500	32,600	1.50	48,800	1,483,000
Gunnison	1,900	2.30	4,350	35,700	1.64	58,500	37,600	1.67	62,850	1,908,000
Hinsdale	.....	.....	.....	4,000	1.31	5,250	4,000	1.31	5,250	158,000
Huerfano	5,600	1.20	10,200	2,300	1.24	2,850	7,900	1.65	13,050	344,000
Jackson	500	2.00	1,000	59,670	1.13	67,200	60,170	1.13	68,200	2,084,000
Jefferson	5,000	2.20	11,000	2,500	1.00	2,500	7,500	1.80	13,500	350,400
Kiowa	1,600	1.50	2,400	8,200	.99	8,100	9,800	1.07	10,500	286,600
Kit Carson	5,000	3.60	18,000	14,800	.90	13,250	19,800	1.58	31,250	844,600
Lake	.....	.....	.....	1,700	.86	1,470	1,700	.86	1,470	44,700
La Plata	12,500	2.40	30,000	9,300	1.98	18,450	21,800	2.22	48,450	1,415,000
Larimer	31,000	3.10	96,100	21,700	1.33	28,900	52,700	2.37	125,000	3,224,000
Las Animas	12,000	2.10	25,200	1,650	1.39	2,300	13,650	2.01	27,500	712,000
Lincoln	3,300	1.80	5,900	17,700	1.12	19,850	21,000	1.23	25,750	707,000
Logan	36,000	2.60	93,600	17,700	.94	16,600	53,700	2.05	110,200	2,874,000
Mesa	19,500	3.79	73,800	7,300	1.62	11,800	26,800	3.19	85,600	2,465,000
Mineral	.....	.....	.....	3,100	.73	2,250	3,100	.73	2,250	52,000
Moffat	10,500	2.40	25,200	8,100	1.71	13,850	18,600	2.10	39,050	1,174,000
Montezuma	11,000	2.60	28,600	4,450	1.69	7,500	15,450	2.34	36,100	1,044,000
Montrose	19,000	3.10	58,900	8,750	2.10	18,400	27,750	2.79	77,300	2,240,000
Morgan	25,500	3.20	81,600	3,500	1.00	3,500	29,000	2.93	85,100	2,252,000
Otero	22,500	3.90	87,800	550	1.49	820	23,050	3.84	88,620	2,272,000
Ouray	1,700	2.00	3,400	10,900	1.72	18,800	12,600	1.76	22,200	661,000
Park	.....	.....	.....	19,500	.90	17,550	19,500	.90	17,550	533,500
Phillips	4,500	2.80	12,600	4,500	.97	4,360	9,000	1.88	16,960	455,100
Pitkin	4,000	1.80	7,200	4,000	1.47	5,880	8,000	1.64	13,080	394,400
Prowers	40,500	2.82	114,000	1,600	1.69	2,700	42,100	2.77	116,700	2,997,000
Pueblo	12,000	2.80	33,600	3,950	1.17	4,630	15,950	2.40	38,230	994,700
Rio Blanco	8,000	2.40	19,200	13,600	1.93	26,200	21,600	2.10	45,400	1,372,000
Rio Grande	25,000	2.00	50,000	18,800	.94	17,650	43,800	1.54	67,650	1,552,000
Routt	13,500	1.90	25,700	34,300	1.87	64,250	47,800	1.88	89,950	2,722,000
Saguache	18,000	1.50	27,000	37,800	1.06	40,100	55,800	1.20	67,100	1,548,000
San Juan	.....	.....	.....	.....	.....	.....	.....	.....	.....	.....
San Miguel	3,200	2.50	8,000	1,200	1.92	2,300	4,400	2.34	10,300	297,800
Sedgwick	5,500	2.90	16,000	6,000	1.14	6,850	11,500	1.99	22,850	583,600
Summit	.....	.....	.....	8,200	.89	7,330	8,200	.89	7,330	222,800
Teller	300	2.00	600	1,750	1.34	2,340	2,050	1.43	2,940	89,200
Washington	9,000	2.00	18,000	16,400	.91	14,950	25,400	1.30	32,950	891,500
Weld	91,500	3.12	285,200	48,700	1.19	57,800	140,200	2.45	343,000	8,924,000
Yuma	15,500	2.50	38,800	16,800	1.11	18,600	32,300	1.78	57,400	1,546,000
State total	710,000	2.60	1,846,000	690,000	1.28	884,000	1,400,000	1.95	2,730,000	73,710,000

[1] Includes wild hay, millet, Sudan, clover & timothy, grain hay, and other miscellaneous tame hays.

Hay: Acreage, production, and value, by counties, Colorado, 1968

County	Alfalfa hay (including mixtures)			All other hay[1]			All hay			
	Acreage harvested	Yield per acre	Production	Acreage harvested	Yield per acre	Production	Acreage harvested	Yield per acre	Production	Value
	Acres	Tons	Tons	Acres	Tons	Tons	Acres	Tons	Tons	Dollars
Adams	17,000	3.19	54,200	6,100	1.38	8,400	23,100	2.71	62,600	1,706,000
Alamosa	24,000	1.90	45,600	20,700	.92	18,950	44,700	1.44	64,550	1,542,000
Arapahoe	3,300	1.10	3,650	3,200	.89	2,850	6,500	1.00	6,500	178,700
Archuleta	2,300	2.50	5,750	4,800	1.90	9,100	7,100	2.09	14,850	419,300
Baca	5,500	2.80	15,400	6,600	1.20	7,940	12,100	1.93	23,340	576,000
Bent	22,000	2.60	57,200	1,300	1.72	2,240	23,300	2.55	59,440	1,431,000
Boulder	15,500	3.00	46,500	11,150	1.65	18,450	26,650	2.44	64,950	1,810,000
Chaffee	5,800	2.00	11,600	3,000	1.69	5,060	8,800	1.89	16,660	480,400
Cheyenne	700	3.20	2,250	15,850	1.00	15,780	16,550	1.09	18,030	502,900
Clear Creek	.....	.....	.....	200	1.25	250	200	1.25	250	7,650
Conejos	35,000	1.53	53,600	26,400	1.01	26,650	61,400	1.31	80,250	1,926,000
Costilla	8,000	1.90	15,200	5,100	.98	5,000	13,100	1.54	20,200	479,800
Crowley	14,000	3.20	44,800	1,300	1.52	1,970	15,300	3.06	46,770	1,126,000
Custer	2,100	2.00	4,200	11,600	1.90	22,000	13,700	1.91	26,200	672,800
Delta	18,000	2.60	46,800	10,500	1.66	17,450	28,500	2.25	64,250	1,770,000
Denver	.....	.....	.....	.....	.....	.....	.....	.....	.....	.....
Dolores	1,500	2.20	3,300	2,300	1.03	2,360	3,800	1.49	5,660	157,500
Douglas	6,000	2.00	12,000	6,500	.90	5,850	12,500	1.43	17,850	489,700
Eagle	14,500	1.92	27,900	6,700	1.18	7,900	21,200	1.69	35,800	1,023,800
Elbert	10,000	1.40	14,000	15,350	1.00	15,350	25,350	1.16	29,350	810,100
El Paso	10,000	2.20	22,000	6,200	.94	5,800	16,200	1.72	27,800	759,800
Fremont	4,400	2.00	8,800	4,600	1.29	5,950	9,000	1.64	14,750	365,900
Garfield	29,500	2.20	64,900	6,250	2.28	14,250	35,750	2.21	79,150	2,165,000
Gilpin	.....	.....	.....	600	1.00	600	600	1.00	600	18,450
Grand	1,200	1.20	1,450	35,500	1.57	55,800	36,700	1.56	57,250	1,755,000
Gunnison	1,800	1.30	2,350	36,000	1.75	63,000	37,800	1.73	65,350	2,001,000
Hinsdale	.....	.....	.....	4,500	1.76	7,900	4,500	1.76	7,900	229,100
Huerfano	6,000	1.70	10,200	4,400	1.35	5,950	10,400	1.55	16,150	399,500
Jackson	500	1.00	500	64,500	1.08	69,400	65,000	1.08	69,900	2,147,000
Jefferson	4,500	1.80	8,100	1,700	1.31	2,230	6,200	1.67	10,330	285,700
Kiowa	1,500	2.00	3,000	8,100	1.02	8,300	9,600	1.18	11,300	313,800
Kit Carson	7,000	3.50	24,500	28,850	1.00	28,940	35,850	1.49	53,440	1,475,000
Lake	.....	.....	.....	1,700	.85	1,450	1,700	.85	1,450	44,500
La Plata	16,000	2.40	38,400	14,300	2.09	29,850	30,300	2.25	68,250	1,903,000
Larimer	31,000	3.70	114,700	13,600	1.45	19,750	44,600	3.01	134,450	3,689,000
Las Animas	11,500	1.70	19,600	5,200	.95	4,950	16,700	1.47	24,550	599,200
Lincoln	2,500	1.40	3,500	19,850	.86	17,150	22,350	.92	20,650	575,300
Logan	36,000	2.70	97,200	22,300	1.73	38,600	58,300	2.33	135,800	3,782,000
Mesa	22,500	3.49	78,600	7,400	1.29	9,530	29,900	2.95	88,130	2,398,000
Mineral	.....	.....	.....	3,700	.73	2,700	3,700	.73	2,700	70,200
Moffat	11,000	1.80	19,800	7,800	1.32	10,300	18,800	1.60	30,100	870,500
Montezuma	13,000	2.80	36,400	5,850	1.67	9,760	18,850	2.45	46,160	1,266,000
Montrose	19,000	3.10	58,900	9,300	1.65	15,350	28,300	2.62	74,250	2,035,000
Morgan	26,000	3.10	80,600	6,400	2.04	13,060	32,400	2.89	93,660	2,568,000
Otero	23,500	3.10	72,900	1,100	1.23	1,350	24,600	3.02	74,250	1,785,000
Ouray	2,000	2.10	4,200	11,600	1.29	15,000	13,600	1.41	19,200	548,500
Park	50	1.00	50	21,000	.89	18,700	21,050	.89	18,750	575,900
Phillips	5,000	2.30	11,500	7,700	.97	7,480	12,700	1.49	18,980	521,700
Pitkin	4,000	2.30	9,200	3,600	1.19	4,280	7,600	1.77	13,480	389,100
Prowers	43,000	3.46	148,900	12,500	1.49	18,650	55,500	3.02	167,550	4,058,000
Pueblo	12,000	3.00	36,000	4,400	1.07	4,700	16,400	2.48	40,700	986,600
Rio Blanco	7,000	2.00	14,000	15,000	1.67	25,000	22,000	1.77	39,000	1,160,000
Rio Grande	27,500	2.10	57,800	19,000	1.04	19,700	46,500	1.67	77,500	1,842,000
Routt	13,500	1.50	20,300	34,100	1.66	56,700	47,600	1.62	77,000	2,310,000
Saguache	17,500	1.70	29,800	39,100	.93	36,200	56,600	1.17	66,000	1,627,000
San Juan	.....	.....	.....	.....	.....	.....	.....	.....	.....	.....
San Miguel	3,200	1.80	5,750	1,200	1.71	2,050	4,400	1.77	7,800	214,600
Sedgwick	5,500	2.60	14,300	5,250	1.87	9,810	10,750	2.24	24,110	680,300
Summit	.....	.....	.....	8,700	1.19	10,310	8,700	1.19	10,310	309,300
Teller	650	1.30	850	1,600	1.16	1,850	2,250	1.20	2,700	80,400
Washington	10,000	1.50	15,000	22,900	.97	22,100	32,900	1.13	37,100	1,026,000
Weld	91,500	3.09	282,600	32,600	1.59	51,700	124,100	2.69	334,300	9,181,000
Yuma	14,000	3.10	43,400	21,400	1.00	21,300	35,400	1.83	64,700	1,774,000
State total	740,000	2.60	1,924,000	740,000	1.30	961,000	1,480,000	1.95	2,885,000	77,895,000

[1] Includes wild hay, millet, Sudan, clover & timothy, grain hay, and other miscellaneous tame hays.

Hay: Acreage, production, and value, by counties, Colorado, 1969

County	Alfalfa hay (including mixtures)			All other hay[1]			All hay			
	Acreage harvested	Yield per acre	Production	Acreage harvested	Yield per acre	Production	Acreage harvested	Yield per acre	Production	Value
	Acres	Tons	Tons	Acres	Tons	Tons	Acres	Tons	Tons	Dollars
Adams	16,500	3.10	51,200	10,900	1.50	16,400	27,400	2.47	67,600	1,657,200
Alamosa	25,000	2.00	50,000	14,850	.97	14,350	39,850	1.61	64,350	1,555,300
Arapahoe	3,300	2.30	7,600	6,650	1.00	6,620	9,950	1.43	14,220	336,600
Archuleta	2,000	2.00	4,000	4,110	1.37	5,620	6,110	1.57	9,620	252,100
Baca	6,600	3.00	19,800	13,850	1.26	17,390	20,450	1.82	37,190	927,300
Bent	24,000	3.30	79,200	1,250	1.65	2,060	25,250	3.22	81,260	1,797,600
Boulder	14,500	3.00	43,500	5,550	1.36	7,570	20,050	2.55	51,070	1,288,600
Chaffee	4,900	2.00	9,800	4,500	1.67	7,510	9,400	1.84	17,310	479,800
Cheyenne	700	4.21	2,950	20,300	.95	19,310	21,000	1.06	22,260	499,700
Clear Creek	.....	.....	.....	.....	.....	.....	.....	.....	.....	.....
Conejos	39,500	1.76	69,400	29,400	1.15	33,810	68,900	1.50	103,210	2,165,600
Costilla	8,500	2.20	18,700	1,450	1.03	1,490	9,950	2.03	20,190	503,300
Crowley	16,000	3.30	52,800	1,600	1.44	2,310	17,600	3.13	55,110	1,433,100
Custer	2,800	2.61	7,300	15,800	1.79	28,260	18,600	1.91	35,560	1,028,200
Delta	18,000	2.80	50,400	7,700	1.73	13,330	25,700	2.48	63,730	1,682,200
Denver	.....	.....	.....	.....	.....	.....	.....	.....	.....	.....
Dolores	1,300	1.50	1,950	900	1.06	950	2,200	1.32	2,900	78,900
Douglas	7,000	2.10	14,700	5,700	1.21	6,900	12,700	1.70	21,600	547,400
Eagle	10,800	2.70	29,200	7,700	1.90	14,600	18,500	2.37	43,800	1,204,500
Elbert	10,500	2.00	21,000	20,000	1.07	21,300	30,500	1.39	42,300	982,800
El Paso	12,000	2.10	25,200	14,200	1.02	14,500	26,200	1.52	39.700	1,078,800
Fremont	4,900	2.69	13,200	4,000	1.40	5,600	8,900	2.11	18,800	551,800
Garfield	31,500	2.40	75,600	5,900	1.86	10,970	37,400	2.31	86,570	2,288,600
Gilpin	.....	.....	.....	.....	.....	.....	.....	.....	.....	.....
Grand	1,400	1.61	2,250	39,100	1.41	55,260	40,500	1.42	57,510	1,553,900
Gunnison	1,800	2.28	4,100	36,150	1.60	57,800	37,950	1.63	61,900	1,673,700
Hinsdale	.....	.....	.....	1,150	1.43	1,650	1,150	1.43	1,650	42,900
Huerfano	10,500	1.90	20,000	5,300	1.33	7,050	15,800	1.71	27,050	691,500
Jackson	500	3.00	1,500	67,200	1.12	75,500	67,700	1.14	77,000	2,080,300
Jefferson	4,400	2.00	8,800	1,950	1.31	2,560	6,350	1.79	11,360	322,900
Kiowa	2,300	2.89	6,650	16,700	1.33	22,200	19,000	1.52	28,850	654,700
Kit Carson	7,600	3.11	23,600	32,200	1.33	42,940	39,800	1.67	66,540	1,620,500
Lake	.....	.....	.....	.....	.....	.....	.....	.....	.....	.....
La Plata	15,500	2.70	41,900	9,150	2.15	19,700	24,650	2.50	61,600	1,725,900
Larimer	29,500	3.10	91,500	12,900	1.56	20,150	42,400	2.63	111,650	2,918,500
Las Animas	13,000	2.20	28,600	13,500	1.17	15,750	26,500	1.67	44,350	1,156,000
Lincoln	2,500	2.60	6,500	25,900	.84	21,700	28,400	.99	28,200	646,400
Logan	35,500	2.80	99,400	22,350	1.38	30,950	57,850	2.25	130,350	3,314,900
Mesa	23,000	3.10	71,300	3,400	1.97	6,710	26,400	2.95	78,010	2,060,600
Mineral	.....	.....	.....	600	1.00	600	600	1.00	600	13,900
Moffat	14,000	2.00	28,000	11,400	1.69	19,270	25,400	1.86	47,270	1,322,400
Montezuma	13,500	2.70	36,500	4,450	1.69	7,500	17,950	2.45	44,000	1,162,300
Montrose	19,500	2.94	57,400	7,450	1.95	14,500	26,950	2.67	71,900	1,812,000
Morgan	25,500	3.40	86,700	5,400	1.20	6,470	30,900	3.02	93,170	2,513,600
Otero	26,200	3.70	96,900	750	2.04	1,530	26,950	3.65	98,430	2,415,600
Ouray	1,400	2.39	3,350	11,240	1.49	16,720	12,640	1.59	20,070	506,800
Park	50	1.00	50	22,350	.81	18,190	22,400	.81	18,240	583,400
Phillips	5,100	2.51	12,800	10,250	1.46	14,990	15,350	1.81	27,790	641,200
Pitkin	2,800	2.50	7,000	1,700	1.52	2,580	4,500	2.13	9,580	264,700
Prowers	44,000	3.46	152,200	9,750	1.25	12,150	53,750	3.06	164,350	4,044,900
Pueblo	12,000	3.50	42,000	9,200	1.20	11,000	21,200	2.50	53,000	1,411,000
Rio Blanco	9,600	2.50	24,000	17,250	1.79	30,800	26,850	2.04	54,800	1,522,400
Rio Grande	21,500	2.00	43,000	13,750	1.33	18,250	35,250	1.74	61,250	1,460,300
Routt	13,500	1.80	24,300	40,050	1.80	72,290	53,550	1.80	96,590	2,620,200
Saguache	15,500	1.80	27,900	41,950	1.07	44,900	57,450	1.27	72,800	1,802,600
San Juan	.....	.....	.....	.....	.....	.....	.....	.....	.....	.....
San Miguel	3,300	1.70	5,600	1,550	1.97	3,050	4,850	1.78	8,650	227,700
Sedgwick	6,100	3.20	19,500	4,650	1.52	7,050	10,750	2.47	26,550	670,100
Summit	.....	.....	.....	4,750	1.39	6,600	4,750	1.39	6,600	184,800
Teller	650	2.77	1,800	1,850	1.24	2,300	2,500	1.64	4,100	113,900
Washington	11,000	2.30	25.300	45,600	1.10	50,000	56,600	1.33	75,300	1,695,200
Weld	91,500	3.23	295,600	40,700	1.14	46,550	132,200	2.59	342,150	8,857,400
Yuma	15,500	3.00	46,500	30,100	1.43	42,940	45,600	1.96	89,440	2,212,500
State total	760,000	2.75	2,090,000	820,000	1.32	1,081,000	1,580,000	2.01	3,171,000	80,861,000

[1] Includes wild hay, millet, Sudan, clover & timothy, grain hay, and other miscellaneous tame hays.

Hay: Acreage, production, and value, by counties, Colorado, 1970

County	Alfalfa hay (including mixtures)			All other hay [1]			All hay			
	Acreage harvested	Yield per acre	Production	Acreage harvested	Yield per acre	Production	Acreage harvested	Yield per acre	Production	Value
	Acres	*Tons*	*Tons*	*Acres*	*Tons*	*Tons*	*Acres*	*Tons*	*Tons*	*Dollars*
Adams	16,500	3.30	54,500	8,000	1.20	9,630	24,500	2.62	64,130	1,712,300
Alamosa	23,500	1.90	44,700	21,800	1.00	21,800	45,300	1.47	66,500	1,697,300
Arapahoe	3,300	2.00	6,600	7,000	1.13	7,880	10,300	1.41	14,480	368,600
Archuleta	1,600	3.09	4,950	4,000	1.93	7,700	5,600	2.26	12,650	360,100
Baca	7,300	2.79	20,400	11,400	.63	7,200	18,700	1.48	27,600	765,600
Bent	25,000	3.20	80,000	1,300	1.50	1,950	26,300	3.12	81,950	2,046,800
Boulder	13,000	3.30	42,900	6,100	1.97	12,030	19,100	2.88	54,930	1,305,500
Chaffee	4,600	1.90	8,750	4,700	1.70	7,980	9,300	1.80	16,730	405,100
Cheyenne	800	3.50	2,800	14,800	1.39	20,540	15,600	1.50	23,340	565,800
Clear Creek	.....	.....	.....	.....	.....	.....	.....	.....	.....	.....
Conejos	35,000	1.90	66,500	34,500	1.12	38,750	69,500	1.51	105,250	2,531,600
Costilla	7,000	1.80	12,600	3,100	1.32	4,080	10,100	1.65	16,680	423,300
Crowley	20,000	3.40	68,000	700	1.09	760	20,700	3.32	68,760	1,924,500
Custer	2,500	2.40	6,000	15,100	1.45	21,930	17,600	1.59	27,930	772,100
Delta	17,500	2.90	50,800	10,100	1.77	17,920	27,600	2.49	68,720	1,891,700
Denver	.....	.....	.....	.....	.....	.....	.....	.....	.....	.....
Dolores	1,050	.90	950	1,300	.90	1,170	2,350	.90	2,120	60,800
Douglas	6,600	2.80	18,500	5,500	1.23	6,770	12,100	2.09	25,270	657,000
Eagle	10,000	1.90	19,000	8,700	1.86	16,180	18,700	1.88	35,180	851,000
Elbert	10,600	1.70	18,000	17,200	.86	14,840	27,800	1.18	32,840	883,500
El Paso	9,200	2.20	20,200	15,300	.95	14,460	24,500	1.41	34,660	937,200
Fremont	5,200	2.50	13,000	3,700	1.36	5,020	8,900	2.02	18,020	566,600
Garfield	36,000	2.40	86,400	8,000	2.01	16,050	44,000	2.33	102,450	2,544,400
Gilpin	.....	.....	.....	.....	.....	.....	.....	.....	.....	.....
Grand	1,050	1.52	1,600	43,600	1.50	65,400	44,650	1.50	67,000	1,672,600
Gunnison	1,000	1.70	1,700	31,000	1.58	49,100	32,000	1.59	50,800	1,267,500
Hinsdale	.....	.....	.....	1,400	1.56	2,180	1,400	1.56	2,180	63,200
Huerfano	13,500	2.00	27,000	2,300	1.60	3,670	15,800	1.94	30,670	858,800
Jackson	200	1.25	250	71,000	1.10	78,100	71,200	1.10	78,350	1,958,400
Jefferson	3,700	2.19	8,100	2,900	1.06	3,060	6,600	1.69	11,160	308,500
Kiowa	700	3.00	2,100	10,900	.90	9,810	11,600	1.03	11,910	289,000
Kit Carson	6,200	3.40	21,100	24,800	1.29	31,920	31,000	1.71	53,020	1,270,000
Lake	.....	.....	.....	900	1.02	920	900	1.02	920	23,000
La Plata	16,000	2.50	40,000	10,550	1.60	16,910	26,550	2.14	56,910	1,627,300
Larimer	27,500	3.40	93,500	12,700	.79	10,000	40,200	2.57	103,500	2,728,000
Las Animas	9,500	2.11	20,000	11,200	1.17	13,070	20,700	1.60	33,070	1,010,100
Lincoln	2,600	1.81	4,700	21,500	1.00	21,500	24,100	1.09	26,200	609,700
Logan	33,000	2.70	89,100	25,700	1.14	29,210	58,700	2.02	118,310	2,630,500
Mesa	23,500	3.38	79,400	3,500	2.27	7,930	27,000	3.23	87,330	2,374,000
Mineral	.....	.....	.....	800	1.36	1,090	800	1.36	1,090	27,300
Moffat	13,000	1.70	22,100	8,200	1.62	13,320	21,200	1.67	35,420	855,200
Montezuma	13,000	2.50	32,500	4,950	2.20	10,890	17,950	2.42	43,390	1,242,100
Montrose	18,500	2.80	51,800	10,500	1.67	17,510	29,000	2.39	69,310	1,915,600
Morgan	24,500	3.30	80,900	8,350	1.29	10,810	32,850	2.79	91,710	2,454,300
Otero	25,000	3.30	82,500	1,500	2.10	3,150	26,500	3.23	85,650	2,233,200
Ouray	1,550	1.48	2,300	9,900	1.89	18,700	11,450	1.83	21,000	620,800
Park	50	1.00	50	22,500	.81	18,170	22,550	.81	18,220	455,400
Phillips	6,200	2.40	14,900	10,300	.70	7,210	16,500	1.34	22,110	551,600
Pitkin	3,000	1.50	4,500	2,300	1.19	2,730	5,300	1.36	7,230	174,100
Prowers	46,000	3.07	141,200	9,300	1.55	14,400	55,300	2.81	155,600	4,208,000
Pueblo	13,000	3.30	42,900	6,500	.95	6,150	19,500	2.52	49,050	1,557,800
Rio Blanco	10,500	1.80	18,900	17,000	1.76	30,000	27,500	1.78	48,900	1,191,200
Rio Grande	16,000	2.06	32,900	13,800	1.76	24,280	29,800	1.92	57,180	1,412,300
Routt	13,500	1.50	20,300	32,500	2.00	65,000	46,000	1.85	85,300	2,102,000
Saguache	13,500	1.80	24,300	40,000	1.60	64,000	53,500	1.65	88,300	2,102,200
San Juan	.....	.....	.....	.....	.....	.....	.....	.....	.....	.....
San Miguel	3,300	2.09	6,900	1,800	1.80	3,240	5,100	1.99	10,140	280,000
Sedgwick	6,300	3.51	22,100	7,550	1.60	12,110	13,850	2.47	34,210	806,900
Summit	.....	.....	.....	5,200	.83	4,300	5,200	.83	4,300	107,500
Teller	1,100	1.68	1,850	2,400	1.17	2,800	3,500	1.33	4,650	113,500
Washington	8,800	2.10	18,500	43,200	1.17	50,490	52,000	1.33	68,990	1,633,100
Weld	92,000	3.52	323,400	53,700	1.18	63,180	145,700	2.65	386,580	9,116,300
Yuma	16,500	3.40	56,100	31,500	1.24	39,050	48,000	1.98	95,150	2,311,200
State total	740,000	2.75	2,035,000	820,000	1.32	1,080,000	1,560,000	2.00	3,115,000	79,433,000

[1] Includes wild hay, millet, Sudan, clover & timothy, grain hay, and other miscellaneous tame hays.

Potatoes: Acreage, production, and value, by counties, Colorado, 1968

County	Acreage planted	Acreage harvested	Yield per acre	Production	Value
	Acres	*Acres*	*Cwt.*	*Cwt.*	*Dollars*
Adams	20	20	240	4,800	8,880
Alamosa	5,400	5,300	220	1,166,000	1,853,940
Arapahoe	.....	.....	.....	.....	.....
Archuleta	.....	.....	.....	.....	.....
Baca	.....	.....	.....	.....	.....
Bent	100	100	170	17,000	35,700
Boulder	10	10	200	2,000	3,700
Chaffee	.....	.....	.....	.....	.....
Cheyenne	.....	.....	.....	.....	.....
Clear Creek	.....	.....	.....	.....	.....
Conejos	3,300	3,200	210	672,000	1,068,480
Costilla	1,100	1,100	235	258,500	411,020
Crowley	20	20	170	3,400	7,140
Custer	.....	.....	.....	.....	.....
Delta	20	20	180	3,600	6,480
Denver	.....	.....	.....	.....	.....
Dolores	20	20	170	3,400	6,120
Douglas	.....	.....	.....	.....	.....
Eagle	40	40	125	5,000	9,000
Elbert	.....	.....	.....	.....	.....
El Paso	.....	.....	.....	.....	.....
Fremont	.....	.....	.....	.....	.....
Garfield	50	50	165	8,250	14,850
Gilpin	.....	.....	.....	.....	.....
Grand	.....	.....	.....	.....	.....
Gunnison	.....	.....	.....	.....	.....
Hinsdale	.....	.....	.....	.....	.....
Huerfano	.....	.....	.....	.....	.....
Jackson	.....	.....	.....	.....	.....
Jefferson	.....	.....	.....	.....	.....
Kiowa	.....	.....	.....	.....	.....
Kit Carson	.....	.....	.....	.....	.....
Lake	.....	.....	.....	.....	.....
La Plata	60	60	225	13,500	24,300
Larimer	100	100	200	20,000	37,000
Las Animas	.....	.....	.....	.....	.....
Lincoln	.....	.....	.....	.....	.....
Logan	180	180	225	40,500	74,930
Mesa	200	180	190	34,200	61,560
Mineral	.....	.....	.....	.....	.....
Moffat	20	20	115	2,300	4,140
Montezuma	110	100	170	17,000	30,600
Montrose	240	220	198	43,550	78,390
Morgan	3,450	3,400	225	765,000	1,415,250
Otero	660	610	167	102,100	214,410
Ouray	.....	.....	.....	.....	.....
Park	.....	.....	.....	.....	.....
Phillips	.....	.....	.....	.....	.....
Pitkin	30	30	120	3,600	6,500
Prowers	220	220	200	44,000	92,400
Pueblo	50	50	170	8,500	17,850
Rio Blanco	10	10	110	1,100	1,980
Rio Grande	20,000	19,800	253	5,010,500	7,977,390
Routt	30	30	120	3,600	6,480
Saguache	5,200	5,100	230	1,173,000	1,865,070
San Juan	.....	.....	.....	.....	.....
San Miguel	.....	.....	.....	.....	.....
Sedgwick	50	50	225	11,250	20,810
Summit	.....	.....	.....	.....	.....
Teller	.....	.....	.....	.....	.....
Washington	.....	.....	.....	.....	.....
Weld	7,910	7,760	236	1,827,950	3,381,710
Yuma	200	200	262	52,400	96,920
State total	48,800	48,000	236	11,318,000	18,833,000

Potatoes: Acreage, production, and value, by counties, Colorado, 1969

County	Acreage planted	Acreage harvested	Yield per acre	Production	Value
	Acres	*Acres*	*Cwt.*	*Cwt.*	*Dollars*
Adams	.....	.....	.....	.....	.....
Alamosa	5,600	5,300	240	1,272,000	2,315,000
Arapahoe	.....	.....	.....	.....	.....
Archuleta	.....	.....	.....	.....	.....
Baca	.....	.....	.....	.....	.....
Bent	.....	.....	.....	.....	.....
Boulder	.....	.....	.....	.....	.....
Chaffee	.....	.....	.....	.....	.....
Cheyenne	.....	.....	.....	.....	.....
Clear Creek	.....	.....	.....	.....	.....
Conejos	4,500	3,500	190	665,000	1,210,300
Costilla	1,200	1,000	260	260,000	473,200
Crowley	.....	.....	.....	.....	.....
Custer	.....	.....	.....	.....	.....
Delta	10	10	140	1,400	2,800
Denver	.....	.....	.....	.....	.....
Dolores	20	20	100	2,000	4,000
Douglas	.....	.....	.....	.....	.....
Eagle	30	30	170	5,100	10,200
Elbert	.....	.....	.....	.....	.....
El Paso	.....	.....	.....	.....	.....
Fremont	.....	.....	.....	.....	.....
Garfield	60	60	210	12,600	25,200
Gilpin	.....	.....	.....	.....	.....
Grand	.....	.....	.....	.....	.....
Gunnison	.....	.....	.....	.....	.....
Hinsdale	.....	.....	.....	.....	.....
Huerfano	.....	.....	.....	.....	.....
Jackson	.....	.....	.....	.....	.....
Jefferson	.....	.....	.....	.....	.....
Kiowa	.....	.....	.....	.....	.....
Kit Carson	.....	.....	.....	.....	.....
Lake	.....	.....	.....	.....	.....
La Plata	30	30	140	3,600	7,200
Larimer	50	30	250	7,500	15,600
Las Animas	.....	.....	.....	.....	.....
Lincoln	10	10	50	500	1,050
Logan	700	700	190	133,000	276,600
Mesa	130	130	180	23,400	46,800
Mineral	.....	.....	.....	.....	.....
Moffat	110	110	115	12,700	25,400
Montezuma	50	50	130	6,500	13,000
Montrose	200	200	240	48,000	96,000
Morgan	2,330	2,200	260	572,000	1,196,700
Otero	770	770	195	150,200	353,000
Ouray	.....	.....	.....	.....	.....
Park	.....	.....	.....	.....	.....
Phillips	200	200	290	58,000	121,800
Pitkin	20	20	200	4,000	8,000
Prowers	200	200	171	34,100	80,100
Pueblo	30	30	190	5,700	13,400
Rio Blanco	.....	.....	.....	.....	.....
Rio Grande	21,300	20,100	240	4,829,500	8,789,800
Routt	10	10	200	2,000	4,000
Saguache	7,400	7,100	235	1,668,500	3,036,700
San Juan	.....	.....	.....	.....	.....
San Miguel	.....	.....	.....	.....	.....
Sedgwick	70	70	260	18,200	37,900
Summit	.....	.....	.....	.....	.....
Teller	.....	.....	.....	.....	.....
Washington	80	80	230	18,400	38,650
Weld	6,650	6,400	217	1,388,300	2,887,700
Yuma	640	640	301	192,800	404,900
State total	52,400	49,000	233	11,395,000	21,495,000

Potatoes: Acreage, production, and value, by counties, Colorado, 1970

County	Acreage planted	Acreage harvested	Yield per acre	Production	Value
	Acres	*Acres*	*Cwt.*	*Cwt.*	*Dollars*
Adams	.....	.....	.....	.....	.....
Alamosa	5,300	4,900	250	1,225,000	1,531,000
Arapahoe	.....	.....	.....	.....	.....
Archuleta	.....	.....	.....	.....	.....
Baca	20	20	200	4,000	8,000
Bent	.....	.....	.....	.....	.....
Boulder	10	10	200	2,000	4,000
Chaffee	.....	.....	.....	.....	.....
Cheyenne	80	80	250	20,000	40,000
Clear Creek	.....	.....	.....	.....	.....
Conejos	2,800	2,700	240	648,000	810,000
Costilla	900	900	330	297,000	371,000
Crowley	50	50	200	10,000	20,000
Custer	.....	.....	.....	.....	.....
Delta	20	20	220	4,400	8,800
Denver	.....	.....	.....	.....	.....
Dolores	.....	.....	.....	.....	.....
Douglas	.....	.....	.....	.....	.....
Eagle	10	10	200	2,000	4,100
Elbert	.....	.....	.....	.....	.....
El Paso	.....	.....	.....	.....	.....
Fremont	.....	.....	.....	.....	.....
Garfield	50	50	150	7,500	15,000
Gilpin	.....	.....	.....	.....	.....
Grand	.....	.....	.....	.....	.....
Gunnison	.....	.....	.....	.....	.....
Hinsdale	.....	.....	.....	.....	.....
Huerfano	.....	.....	.....	.....	.....
Jackson	.....	.....	.....	.....	.....
Jefferson	.....	.....	.....	.....	.....
Kiowa	.....	.....	.....	.....	.....
Kit Carson	.....	.....	.....	.....	.....
Lake	.....	.....	.....	.....	.....
La Plata	30	30	210	6,300	12,600
Larimer	30	30	200	6,000	12,000
Las Animas	.....	.....	.....	.....	.....
Lincoln	10	10	200	2,000	4,000
Logan	160	160	210	33,600	67,200
Mesa	150	150	180	27,000	54,000
Mineral	.....	.....	.....	.....	.....
Moffat	100	100	188	18,800	38,500
Montezuma	80	80	200	16,000	32,000
Montrose	220	220	185	40,600	81,200
Morgan	4,200	4,000	200	800,000	1,600,000
Otero	630	630	240	151,200	302,400
Ouray	.....	.....	.....	.....	.....
Park	.....	.....	.....	.....	.....
Phillips	180	160	270	43,200	86,400
Pitkin	20	20	250	5,000	10,300
Prowers	200	200	232	46,300	92,600
Pueblo	.....	.....	.....	.....	.....
Rio Blanco	10	10	210	2,100	4,300
Rio Grande	21,500	21,500	276	5,930,000	7,413,000
Routt	10	10	210	2,100	4,300
Saguache	7,000	7,000	270	1,890,000	2,363,000
San Juan	.....	.....	.....	.....	.....
San Miguel	.....	.....	.....	.....	.....
Sedgwick	50	50	210	10,500	21,000
Summit	.....	.....	.....	.....	.....
Teller	.....	.....	.....	.....	.....
Washington	.....	.....	.....	.....	.....
Weld	6,450	6,250	225	1,406,600	2,811,700
Yuma	1,030	950	272	258,800	517,600
State total	51,300	50,300	257	12,916,000	18,340,000

Corn for silage: Acreage and production, by counties, Colorado, 1966

County	Acreage harvested	Yield per acre	Production	Value
	Acres	*Tons*	*Tons*	*Dollars*
Adams	4,550	14.0	63,700	560,560
Alamosa	.....	.....	.....	.....
Arapahoe	400	12.0	4,800	42,240
Archuleta	40	13.0	520	5,100
Baca	300	15.0	4,500	36,900
Bent	400	11.0	4,400	36,080
Boulder	8,500	14.0	119,000	1,059,100
Chaffee	10	8.0	80	750
Cheyenne	650	13.0	8,450	74,360
Clear Creek	.....	.....	.....	.....
Conejos	.....	.....	.....	.....
Costilla	.....	.....	.....	.....
Crowley	1,350	13.0	17,550	143,910
Custer	50	15.0	750	6,150
Delta	2,100	16.5	34,650	339,570
Denver	.....	.....	.....	.....
Dolores	80	14.0	1,120	10,980
Douglas	950	12.2	12,550	110,440
Eagle	10	8.0	80	750
Elbert	3,400	6.0	20,400	179,520
El Paso	2,800	7.5	21,000	184,800
Fremont	300	16.0	4,800	39,360
Garfield	950	17.0	16,150	158,270
Gilpin	.....	.....	.....	.....
Grand	.....	.....	.....	.....
Gunnison	.....	.....	.....	.....
Hinsdale	.....	.....	.....	.....
Huerfano	250	14.0	3,500	28,700
Jackson	.....	.....	.....	.....
Jefferson	400	11.0	4,400	39,160
Kiowa	.....	.....	.....	.....
Kit Carson	5,700	14.0	79,800	702,240
Lake	.....	.....	.....	.....
La Plata	700	10.0	7,000	68,600
Larimer	18,500	17.5	323,750	2,881,380
Las Animas	850	15.1	12,800	104,960
Lincoln	400	12.0	4,800	42,240
Logan	10,000	16.0	160,000	1,424,000
Mesa	3,100	15.0	46,500	455,700
Mineral	.....	.....	.....	.....
Moffat	.....	.....	.....	.....
Montezuma	400	12.5	5,000	49,000
Montrose	3,700	16.5	60,880	596,620
Morgan	14,300	16.5	235,950	2,099,960
Otero	5,400	14.0	75,600	619,920
Ouray	50	18.0	900	8,820
Park	.....	.....	.....	.....
Phillips	650	17.0	11,050	97,240
Pitkin	20	15.0	300	2,820
Prowers	1,100	18.5	20,350	166,870
Pueblo	2,300	17.5	40,250	330,050
Rio Blanco	50	12.3	615	5,780
Rio Grande	40	18.5	740	5,920
Routt	10	12.5	125	1,180
Saguache	160	17.9	2,860	22,880
San Juan	.....	.....	.....	.....
San Miguel	80	11.0	880	8,620
Sedgwick	2,400	20.5	49,200	437,880
Summit	.....	.....	.....	.....
Teller	.....	.....	.....	.....
Washington	1,100	17.5	19,250	169,400
Weld	91,900	15.7	1,446,800	12,881,060
Yuma	2,600	17.0	44,200	388,960
State total	193,000	15.5	2,992,000	26,628,800

Corn for silage: Acreage and production, by counties, Colorado, 1967

County	Acreage harvested	Yield per acre	Production	Value
	Acres	*Tons*	*Tons*	*Dollars*
Adams	5,650	14.5	81,900	672,300
Alamosa	50	15.0	750	5,850
Arapahoe	950	8.0	7,600	62,300
Archuleta	100	17.0	1,700	15,100
Baca	2,500	12.2	30,500	253,200
Bent	850	18.0	15,300	127,000
Boulder	7,000	16.5	115,500	937,900
Chaffee	.....	.....	.....	.....
Cheyenne	2,300	11.0	25,300	207,500
Clear Creek	.....	.....	.....	.....
Conejos	50	15.0	750	5,850
Costilla	.....	.....	.....	.....
Crowley	1,350	16.0	21,600	179,300
Custer	50	12.0	600	5,000
Delta	2,300	21.5	49,500	440,600
Denver	.....	.....	.....	.....
Dolores	50	14.0	700	6,200
Douglas	800	18.0	14,400	118,100
Eagle	.....	.....	.....	.....
Elbert	4,550	6.0	27,300	223,900
El Paso	3,700	9.0	33,300	273,100
Fremont	400	18.0	7,200	59,800
Garfield	950	18.5	17,600	156,600
Gilpin	.....	.....	.....	.....
Grand	.....	.....	.....	.....
Gunnison	30	15.0	450	4,200
Hinsdale	.....	.....	.....	.....
Huerfano	150	16.0	2,400	19,900
Jackson	.....	.....	.....	.....
Jefferson	300	13.0	3,900	31,700
Kiowa	.....	.....	.....	.....
Kit Carson	6,800	18.9	128,700	1,055,000
Lake	30	15.0	450	4,200
La Plata	1,200	15.5	18,600	165,500
Larimer	18,000	18.5	333,000	2,704,000
Las Animas	100	21.0	2,100	17,400
Lincoln	2,000	5.0	10,000	82,000
Logan	18,400	16.0	294,400	2,391,000
Mesa	2,900	18.2	52,800	469,900
Mineral	.....	.....	.....	.....
Moffat	.....	.....	.....	.....
Montezuma	750	18.5	13,900	123,700
Montrose	4,100	16.5	67,700	603,100
Morgan	10,400	16.0	166,400	1,351,000
Otero	5,250	21.0	110,300	914,900
Ouray	50	20.0	1,000	8,900
Park	20	15.0	300	2,800
Phillips	2,400	10.0	24,000	196,800
Pitkin	100	15.0	1,500	13,900
Prowers	2,250	14.0	31,500	261,500
Pueblo	1,100	15.0	16,500	137,000
Rio Blanco	20	15.0	300	2,800
Rio Grande	50	15.0	750	5,800
Routt	.....	.....	.....	.....
Saguache	150	15.0	2,250	17,600
San Juan	.....	.....	.....	.....
San Miguel	100	15.0	1,500	13,400
Sedgwick	3,600	15.5	55,800	453,400
Summit	.....	.....	.....	.....
Teller	.....	.....	.....	.....
Washington	1,450	18.5	26,800	219,800
Weld	81,300	17.8	1,448,000	11,767,000
Yuma	6,400	13.0	83,200	682,200
State total	203,000	16.5	3,350,000	27,470,000

Corn for silage: Acreage and production, by counties, Colorado, 1968

County	Acreage harvested	Yield per acre	Production	Value
	Acres	*Tons*	*Tons*	*Dollars*
Adams	6,900	18.5	127,700	1,060,000
Alamosa	50	5.0	250	2,300
Arapahoe	550	12.0	6,600	54,800
Archuleta	200	13.0	2,600	23,400
Baca	4,200	17.6	74,100	622,400
Bent	1,000	16.0	16,000	134,400
Boulder	6,050	16.5	99,800	819,400
Chaffee	.....	.....	.....	.....
Cheyenne	2,000	13.5	27,000	224,100
Clear Creek	.....	.....	.....	.....
Conejos	100	5.0	500	4,600
Costilla	.....	.....	.....	.....
Crowley	2,000	13.5	27,000	226,800
Custer	50	14.0	700	5,900
Delta	2,900	16.0	46,400	417,600
Denver	.....	.....	.....	.....
Dolores	50	12.0	600	5,400
Douglas	800	14.0	11,200	93,000
Eagle	.....	.....	.....	.....
Elbert	4,450	5.8	25,600	212,500
El Paso	5,200	15.5	80,600	669,000
Fremont	450	15.5	7,000	58,800
Garfield	1,100	18.5	20,400	183,600
Gilpin	.....	.....	.....	.....
Grand	.....	.....	.....	.....
Gunnison	50	13.0	650	5,900
Hinsdale	.....	.....	.....	.....
Huerfano	150	14.0	2,100	17,600
Jackson	.....	.....	.....	.....
Jefferson	350	15.5	5,400	44,300
Kiowa	2,600	17.0	44,200	366,900
Kit Carson	10,700	17.0	181,900	1,510,000
Lake	.....	.....	.....	.....
La Plata	1,650	15.5	25,600	230,400
Larimer	18,350	19.0	348,700	2,863,000
Las Animas	350	13.5	4,700	39,500
Lincoln	1,850	2.0	3,700	30,700
Logan	13,800	15.0	207,000	1,700,000
Mesa	3,700	18.3	67,600	608,400
Mineral	.....	.....	.....	.....
Moffat	50	10.0	500	4,550
Montezuma	870	11.5	10,000	90,000
Montrose	3,850	18.5	71,200	641,300
Morgan	12,450	18.5	230,300	1,891,000
Otero	4,450	16.0	71,200	598,100
Ouray	80	11.5	900	8,100
Park	.....	.....	.....	.....
Phillips	1,150	10.0	11,500	95,500
Pitkin	.....	.....	.....	.....
Prowers	5,100	17.0	86,700	728,100
Pueblo	2,250	16.0	36,000	302,400
Rio Blanco	250	9.0	2,250	20,500
Rio Grande	50	5.0	250	2,300
Routt	50	12.0	600	5,450
Saguache	400	5.0	2,000	18,400
San Juan	.....	.....	.....	.....
San Miguel	100	12.0	1,200	10,800
Sedgwick	3,500	17.5	61,300	503,300
Summit	.....	.....	.....	.....
Teller	.....	.....	.....	.....
Washington	1,700	9.5	16,200	134,500
Weld	75,500	20.1	1,517,500	12,468,000
Yuma	5,600	13.0	72,800	604,000
State total	209,000	17.5	3,658,000	30,361,000

Corn for silage: Acreage and production, by counties, Colorado, 1969

County	Acreage harvested	Yield per acre	Production	Value
	Acres	*Tons*	*Tons*	*Dollars*
Adams	5,800	17.5	101,500	883,200
Alamosa	40	10.0	400	3,500
Arapahoe	650	14.0	9,100	79,200
Archuleta	50	20.0	1,000	9,600
Baca	3,300	16.0	80,600	715,000
Bent	2,600	15.5	52,800	469,900
Boulder	5,200	15.5	40,300	358,700
Chaffee	.....	.....	.....	.....
Cheyenne	850	14.0	11,900	103,500
Clear Creek	.....	.....	.....	.....
Conejos	400	17.5	7,000	61,600
Costilla	60	10.0	600	5,300
Crowley	2,600	15.0	39,000	347,100
Custer	.....	.....	.....	.....
Delta	2,400	18.5	44,400	426,200
Denver	.....	.....	.....	.....
Dolores	100	5.0	500	4,800
Douglas	700	12.5	8,800	76,600
Eagle	.....	.....	.....	.....
Elbert	3,300	7.0	23,100	201,000
El Paso	5,900	13.0	76,700	667,300
Fremont	650	14.0	9,100	81,000
Garfield	1,050	14.0	14,700	141,100
Gilpin	.....	.....	.....	.....
Grand	30	8.5	250	2,400
Gunnison	120	13.0	1,550	14,700
Hinsdale	.....	.....	.....	.....
Huerfano	.....	.....	.....	.....
Jackson	.....	.....	.....	.....
Jefferson	200	12.5	2,500	22,200
Kiowa	1,350	17.0	23,000	200,100
Kit Carson	10,200	17.7	180,100	1,567,000
Lake	.....	.....	.....	.....
La Plata	1,850	16.5	30,500	292,800
Larimer	19,000	17.5	332,500	2,950,000
Las Animas	900	17.5	15,800	140,600
Lincoln	2,050	10.0	20,500	178,400
Logan	15,400	17.5	269,500	2,391,000
Mesa	4,950	17.0	84,000	806,400
Mineral	.....	.....	.....	.....
Moffat	40	12.5	500	4,750
Montezuma	650	13.5	8,800	84,500
Montrose	4,700	18.0	84,600	812,000
Morgan	14,700	18.0	264,600	2,348,000
Otero	8,500	16.6	141,200	1,257,000
Ouray	50	20.0	1,000	9,600
Park	30	5.0	150	1,400
Phillips	1,600	15.0	24,000	208,800
Pitkin	20	15.0	300	2,850
Prowers	3,900	18.5	72,200	642,200
Pueblo	3,550	16.5	58,600	521,500
Rio Blanco	300	10.6	3,200	30,400
Rio Grande	400	6.0	2,400	21,000
Routt	10	5.0	50	500
Saguache	100	16.0	1,600	14,100
San Juan	.....	.....	.....	.....
San Miguel	200	12.5	2,500	24,000
Sedgwick	3,400	18.0	61,200	542,800
Summit	.....	.....	.....	.....
Teller	950	9.5	9,000	85,500
Washington	3,800	15.0	57,000	495,900
Weld	85,100	19.4	1,651,600	14,660,000
Yuma	7,300	16.0	116,800	1,016,000
State total	231,000	17.5	4,043,000	35,983,000

Corn for silage: Acreage and production, by counties, Colorado, 1970

County	Acreage harvested	Yield per acre	Production	Value
	Acres	Tons	Tons	Dollars
Adams	6,700	16.0	107,200	943,200
Alamosa	100	15.0	1,500	13,400
Arapahoe	650	16.0	10,400	91,500
Archuleta	60	15.0	900	9,100
Baca	5,400	16.0	86,400	725,800
Bent	3,150	19.0	60,000	504,000
Boulder	5,500	17.0	93,500	832,200
Chaffee	200	13.0	2,600	22,900
Cheyenne	900	14.0	12,600	110,900
Clear Creek	.....	.....	.....	.....
Conejos	150	15.0	2,250	20,000
Costilla	50	15.0	750	6,700
Crowley	3,100	15.0	46,500	390,600
Custer	.....	.....	.....	.....
Delta	2,650	17.0	45,000	454,500
Denver	.....	.....	.....	.....
Dolores	120	15.0	1,800	18,200
Douglas	600	14.0	8,400	73,900
Eagle	.....	.....	.....	.....
Elbert	3,900	16.0	62,400	549,100
El Paso	5,200	11.0	57,200	503,400
Fremont	720	16.0	11,500	96,600
Garfield	1,100	15.0	16,500	166,700
Gilpin	.....	.....	.....	.....
Grand	.....	.....	.....	.....
Gunnison	.....	.....	.....	.....
Hinsdale	.....	.....	.....	.....
Huerfano	150	13.0	1,950	16,400
Jackson	.....	.....	.....	.....
Jefferson	200	19.0	3,800	33,500
Kiowa	1,200	17.0	20,400	179,500
Kit Carson	9,500	13.8	131,100	1,154,000
Lake	.....	.....	.....	.....
La Plata	2,300	15.0	34,500	348,500
Larimer	20,600	18.0	370,800	3,300,000
Las Animas	680	17.0	11,550	97,000
Lincoln	1,450	8.0	11,600	102,100
Logan	15,500	17.0	263,500	2,345,000
Mesa	4,400	16.9	74,400	751,400
Mineral	.....	.....	.....	.....
Moffat	50	13.0	650	5,700
Montezuma	650	12.0	7,800	78,800
Montrose	5,300	16.0	84,800	856,100
Morgan	14,800	20.0	296,000	2,634,000
Otero	7,000	17.0	119,000	1,000,000
Ouray	120	15.0	1,800	18,200
Park	.....	.....	.....	.....
Phillips	2,000	19.0	38,000	334,400
Pitkin	50	13.0	650	5,700
Prowers	8,800	16.0	140,600	1,181,000
Pueblo	2,000	17.0	34,000	285,600
Rio Blanco	.....	.....	.....	.....
Rio Grande	150	15.0	2,250	20,000
Routt	50	15.0	750	6,700
Saguache	.....	.....	.....	.....
San Juan	.....	.....	.....	.....
San Miguel	300	15.0	4,500	45,500
Sedgwick	4,100	21.0	86,100	766,300
Summit	.....	.....	.....	.....
Teller	200	13.0	2,600	22,900
Washington	5,500	15.0	82,500	726,000
Weld	84,300	20.4	1,715,800	15,269,000
Yuma	7,400	18.0	133,200	1,172,000
State total	239,000	18.0	4,302,000	38,288,000

Spring wheat: Acreage, production, and value, by counties, Colorado, 1966

County	Acreage planted	Irrigated			Non-irrigated			Total		
		Acreage harvested	Yield per acre	Production	Acreage harvested	Yield per acre	Production	Yield per acre	Production	Value
	Acres	Acres	Bu.	Bu.	Acres	Bu.	Bu.	Bu.	Bu.	Dollars
Adams	1,100	90	39.0	3,510	710	11.0	7,810	14.2	11,320	17,320
Alamosa	200	170	38.0	6,460	.....	.....	.....	38.0	6,460	9,950
Arapahoe	500	.....	.....	.....	200	11.0	2,200	11.0	2,200	3,370
Archuleta	70	30	41.0	1,230	20	15.0	300	30.6	1,530	2,330
Baca	30	.....	.....	.....	.....	.....	.....	.....	.....	.....
Bent	30	.....	.....	.....	.....	.....	.....	.....	.....	.....
Boulder	420	300	34.0	10,200	50	15.0	750	31.3	10,950	16,750
Chaffee	.....	.....	.....	.....	.....	.....	.....	.....	.....	.....
Cheyenne	1,400	.....	.....	.....	500	10.0	5,000	10.0	5,000	7,750
Clear Creek	.....	.....	.....	.....	.....	.....	.....	.....	.....	.....
Conejos	140	100	30.0	3,000	.....	.....	.....	30.0	3,000	4,620
Costilla	450	380	32.0	12,160	.....	.....	.....	32.0	12,160	18,730
Crowley	20	.....	.....	.....	.....	.....	.....	.....	.....	.....
Custer	100	20	36.0	720	40	11.0	440	19.3	1,160	1,800
Delta	340	290	38.0	11,020	.....	.....	.....	38.0	11,020	16,860
Denver	.....	.....	.....	.....	.....	.....	.....	.....	.....	.....
Dolores	350	.....	.....	.....	260	16.0	4,020	16.0	4,020	6,150
Douglas	200	20	37.0	740	80	10.0	800	15.4	1,540	2,360
Eagle	160	160	43.0	6,880	.....	.....	.....	43.0	6,880	10,530
Elbert	600	.....	.....	.....	250	10.0	2,500	10.0	2,500	3,830
El Paso	700	.....	.....	.....	140	10.0	1,410	10.0	1,410	2,190
Fremont	40	10	36.0	360	10	10.0	100	23.0	460	710
Garfield	950	670	44.0	29,480	100	16.0	1,600	40.4	31,080	47,550
Gilpin	.....	.....	.....	.....	.....	.....	.....	.....	.....	.....
Grand	.....	.....	.....	.....	.....	.....	.....	.....	.....	.....
Gunnison	.....	.....	.....	.....	.....	.....	.....	.....	.....	.....
Hinsdale	.....	.....	.....	.....	.....	.....	.....	.....	.....	.....
Huerfano	40	.....	.....	.....	10	9.0	90	9.0	90	140
Jackson	.....	.....	.....	.....	.....	.....	.....	.....	.....	.....
Jefferson	90	10	30.0	300	50	15.0	750	17.5	1,050	1,610
Kiowa	600	.....	.....	.....	200	10.0	2,000	10.0	2,000	3,120
Kit Carson	400	.....	.....	.....	160	12.0	1,920	12.0	1,920	3,000
Lake	.....	.....	.....	.....	.....	.....	.....	.....	.....	.....
La Plata	250	170	38.0	6,460	40	16.0	640	33.8	7,100	10,860
Larimer	1,390	500	36.0	18,000	350	12.0	4,200	26.1	22,200	33,770
Las Animas	150	40	35.0	1,400	30	8.0	240	23.4	1,640	2,570
Lincoln	400	.....	.....	.....	150	10.0	1,500	10.0	1,500	2,320
Logan	1,750	180	30.0	5,400	670	14.0	9,340	17.3	14,740	23,140
Mesa	240	190	49.0	9,310	.....	.....	.....	49.0	9,310	14,240
Mineral	.....	.....	.....	.....	.....	.....	.....	.....	.....	.....
Moffat	2,350	160	42.0	6,720	2,090	14.0	30,300	16.5	37,020	57,050
Montezuma	340	40	33.0	1,320	220	14.0	3,080	16.9	4,400	6,730
Montrose	1,400	1,120	42.0	46,680	70	15.0	1,050	40.1	47,730	73,080
Morgan	200	10	36.0	360	80	12.0	960	14.7	1,320	2,050
Otero	120	.....	.....	.....	50	8.0	400	8.0	400	620
Ouray	120	30	40.0	1,200	40	14.0	560	25.1	1,760	2,690
Park	.....	.....	.....	.....	.....	.....	.....	.....	.....	.....
Phillips	1,200	.....	.....	.....	650	14.0	9,100	14.0	9,100	14,290
Pitkin	110	80	40.0	3,200	20	14.0	280	34.8	3,480	5,360
Prowers	40	.....	.....	.....	.....	.....	.....	.....	.....	.....
Pueblo	130	80	36.0	2,920	10	8.0	80	33.3	3,000	4,660
Rio Blanco	450	.....	.....	.....	350	17.0	6,020	17.0	6,020	9,330
Rio Grande	720	600	36.0	21,600	.....	.....	.....	36.0	21,600	33,230
Routt	1,230	.....	.....	.....	1,140	15.0	17,100	15.0	17,100	26,330
Saguache	290	250	36.0	9,080	.....	.....	.....	36.0	9,080	14,070
San Juan	.....	.....	.....	.....	.....	.....	.....	.....	.....	.....
San Miguel	40	10	40.0	400	.....	.....	.....	40.0	400	610
Sedgwick	.....	.....	.....	.....	.....	.....	.....	.....	.....	.....
Summit	.....	.....	.....	.....	.....	.....	.....	.....	.....	.....
Teller	.....	.....	.....	.....	.....	.....	.....	.....	.....	.....
Washington	100	20	38.0	760	30	12.0	360	22.4	1,120	1,740
Weld	1,250	200	33.0	6,540	400	12.0	4,800	18.9	11,340	17,580
Yuma	1,800	70	37.0	2,590	830	10.0	8,300	12.1	10,890	17,010
State total	25,000	6,000	38.3	230,000	10,000	13.0	130,000	22.5	360,000	554,000

Spring wheat: Acreage, production, and value, by counties, Colorado, 1967

County	Acreage planted	Irrigated			Non-irrigated			Total		
		Acreage harvested	Yield per acre	Production	Acreage harvested	Yield per acre	Production	Yield per acre	Production	Value
	Acres	Acres	Bu.	Bu.	Acres	Bu.	Bu.	Bu.	Bu.	Dollars
Adams	1,800	300	31.7	9,500	1,200	18.0	21,600	20.7	31,100	37,900
Alamosa	200	200	26.0	5,200	.....	.....	.....	26.0	5,200	6,500
Arapahoe	600	.....	.....	.....	400	15.0	6,000	15.0	6,000	7,400
Archuleta	110	10	25.0	250	90	14.0	1,260	15.1	1,510	1,900
Baca	1,160	80	32.0	2,550	320	10.5	3,350	14.8	5,900	7,550
Bent	250	50	30.0	1,500	50	9.0	450	19.5	1,950	2,450
Boulder	1,350	200	35.0	7,000	500	20.0	10,000	24.3	17,000	20,100
Chaffee	100	.....	.....	.....	50	30.0	1,500	30.0	1,500	2,000
Cheyenne	1,700	.....	.....	.....	1,200	10.0	12,000	10.0	12,000	14,600
Clear Creek	.....	.....	.....	.....	.....	.....	.....	.....	.....	.....
Conejos	150	100	29.0	2,900	.....	.....	.....	29.0	2,900	3,600
Costilla	250	200	33.0	6,600	.....	.....	.....	33.0	6,600	8,200
Crowley	300	.....	.....	.....	100	9.0	900	9.0	900	1,150
Custer	140	20	25.0	500	30	10.0	300	16.0	800	1,000
Delta	240	130	32.0	4,150	20	13.0	260	29.4	4,410	5,500
Denver	.....	.....	.....	.....	.....	.....	.....	.....	.....	.....
Dolores	500	.....	.....	.....	400	19.0	7,600	19.0	7,600	9,700
Douglas	350	50	25.0	1,250	150	13.0	1,950	16.0	3,200	3,900
Eagle	500	150	32.0	4,800	150	26.0	3,900	29.0	8,700	11,000
Elbert	1,300	.....	.....	.....	500	14.0	7,000	14.0	7,000	8,500
El Paso	700	.....	.....	.....	500	8.0	4,000	8.0	4,000	4,900
Fremont	50	20	10.0	200	.....	.....	.....	10.0	200	250
Garfield	850	300	21.0	6,300	400	17.5	7,000	19.0	13,300	16,700
Gilpin	.....	.....	.....	.....	.....	.....	.....	.....	.....	.....
Grand	1,000	.....	.....	.....	800	22.0	17,600	22.0	17,600	22,800
Gunnison	.....	.....	.....	.....	.....	.....	.....	.....	.....	.....
Hinsdale	.....	.....	.....	.....	.....	.....	.....	.....	.....	.....
Huerfano	50	20	10.0	200	.....	.....	.....	10.0	200	250
Jackson	150	.....	.....	.....	100	14.0	1,400	14.0	1,400	1,900
Jefferson	650	50	30.0	1,500	450	20.0	9,000	21.0	10,500	12,400
Kiowa	1,400	.....	.....	.....	1,000	10.0	10,000	10.0	10,000	12,200
Kit Carson	500	.....	.....	.....	400	11.0	4,400	11.0	4,400	5,400
Lake	.....	.....	.....	.....	.....	.....	.....	.....	.....	.....
La Plata	700	300	23.0	6,900	300	16.0	4,800	19.5	11,700	14,900
Larimer	5,600	450	30.0	13,500	2,150	18.1	38,900	20.2	52,400	61,800
Las Animas	100	30	40.0	1,200	.....	.....	.....	40.0	1,200	1,500
Lincoln	250	.....	.....	.....	200	5.0	1,000	5.0	1,000	1,200
Logan	2,200	.....	.....	.....	1,000	20.0	20,000	20.0	20,000	23,800
Mesa	150	150	38.7	5,800	.....	.....	.....	38.7	5,800	7,400
Mineral	.....	.....	.....	.....	.....	.....	.....	.....	.....	.....
Moffat	6,700	100	37.0	3,700	3,900	34.0	132,600	34.1	136,300	170,400
Montezuma	170	110	35.0	3,850	40	12.0	480	28.9	4,330	5,500
Montrose	1,030	950	39.0	37,000	50	14.0	700	37.7	37,700	49,000
Morgan	150	100	27.0	2,700	.....	.....	.....	27.0	2,700	3,200
Otero	100	50	45.0	2,250	.....	.....	.....	45.0	2,250	2,750
Ouray	.....	.....	.....	.....	.....	.....	.....	.....	.....	.....
Park	.....	.....	.....	.....	.....	.....	.....	.....	.....	.....
Phillips	500	.....	.....	.....	400	11.0	4,400	11.0	4,400	5,400
Pitkin	250	50	34.0	1,700	100	28.0	2,800	30.0	4,500	6,100
Prowers	.....	.....	.....	.....	.....	.....	.....	.....	.....	.....
Pueblo	50	30	40.0	1,200	.....	.....	.....	40.0	1,200	1,500
Rio Blanco	550	50	34.0	1,700	350	20.0	7,000	21.8	8,700	11,000
Rio Grande	250	250	39.2	9,800	.....	.....	.....	39.2	9,800	12,300
Routt	3,550	50	34.0	1,700	2,950	30.1	88,700	30.1	90,400	113,900
Saguache	50	50	32.0	1,600	.....	.....	.....	32.0	1,600	2,000
San Juan	.....	.....	.....	.....	.....	.....	.....	.....	.....	.....
San Miguel	50	50	35.0	1,750	.....	.....	.....	35.0	1,750	2,200
Sedgwick	.....	.....	.....	.....	.....	.....	.....	.....	.....	.....
Summit	.....	.....	.....	.....	.....	.....	.....	.....	.....	.....
Teller	.....	.....	.....	.....	.....	.....	.....	.....	.....	.....
Washington	500	50	25.0	1,250	350	11.0	3,850	12.8	5,100	6,000
Weld	1,950	300	35.0	10,500	800	19.0	15,200	23.4	25,700	30,100
Yuma	800	.....	.....	.....	600	11.0	6,600	11.0	6,600	8,300
State total	42,000	5,000	32.5	162,500	22,000	20.8	458,500	23.0	621,000	770,000

Spring wheat: Acreage, production, and value, by counties, Colorado, 1968

County	Acreage planted	Irrigated			Non-irrigated			Total		
		Acreage harvested	Yield per acre	Production	Acreage harvested	Yield per acre	Production	Yield per acre	Production	Value
	Acres	Acres	Bu.	Bu.	Acres	Bu.	Bu.	Bu.	Bu.	Dollars
Adams	400	200	50.5	10,100	200	12.0	2,400	31.3	12,500	13,400
Alamosa	250	250	32.0	8,000	.....	.....	.....	32.0	8,000	8,950
Arapahoe	100	.....	.....	.....	100	12.0	1,200	12.0	1,200	1,350
Archuleta	50	30	50.0	1,500	20	14.0	280	35.6	1,780	2,100
Baca	850	50	30.0	1,500	700	8.3	5,800	9.7	7,300	8,400
Bent	150	50	29.0	1,450	50	10.0	500	19.5	1,950	2,200
Boulder	450	100	40.0	4,000	150	20.0	3,000	28.0	7,000	7,500
Chaffee	30	.....	.....	.....	10	15.0	150	15.0	150	180
Cheyenne	1,100	.....	.....	.....	1,000	9.0	9,000	9.0	9,000	9,900
Clear Creek	.....	.....	.....	.....	.....	.....	.....	.....	.....	.....
Conejos	200	150	40.0	6,000	.....	.....	.....	40.0	6,000	6,750
Costilla	200	150	20.0	3,000	.....	.....	.....	20.0	3,000	3,350
Crowley	100	50	28.0	1,400	.....	.....	.....	28.0	1,400	1,500
Custer	100	50	27.0	1,350	.....	.....	.....	27.0	1,350	1,500
Delta	160	140	33.0	4,600	10	15.0	150	31.7	4,750	5,300
Denver	.....	.....	.....	.....	.....	.....	.....	.....	.....	.....
Dolores	150	.....	.....	.....	100	20.0	2,000	20.0	2,000	2,300
Douglas	50	.....	.....	.....	50	10.0	500	10.0	500	550
Eagle	140	70	60.0	4,200	.....	.....	.....	60.0	4,200	4,800
Elbert	720	20	48.0	960	480	4.0	1,920	5.8	2,880	3,150
El Paso	630	30	48.0	1,440	470	4.0	1,880	6.6	3,320	3,650
Fremont	50	.....	.....	.....	50	10.0	500	10.0	500	550
Garfield	380	280	39.0	10,900	70	25.0	1,750	36.1	12,650	14,700
Gilpin	.....	.....	.....	.....	.....	.....	.....	.....	.....	.....
Grand	700	.....	.....	.....	500	15.0	7,500	15.0	7,500	8,550
Gunnison	.....	.....	.....	.....	.....	.....	.....	.....	.....	.....
Hinsdale	.....	.....	.....	.....	.....	.....	.....	.....	.....	.....
Huerfano	110	.....	.....	.....	100	10.0	1,000	10.0	1,000	1,150
Jackson	170	.....	.....	.....	70	15.0	1,050	15.0	1,050	1,250
Jefferson	80	30	40.0	1,200	20	10.0	200	28.0	1,400	1,500
Kiowa	1,750	.....	.....	.....	1,400	6.0	8,400	6.0	8,400	9,200
Kit Carson	100	.....	.....	.....	100	9.0	900	9.0	900	1,000
Lake	.....	.....	.....	.....	.....	.....	.....	.....	.....	.....
La Plata	1,270	360	33.0	11,900	840	11.0	9,400	17.8	21,300	24,500
Larimer	1,350	700	36.0	25,200	300	18.0	5,400	30.6	30,600	32,700
Las Animas	250	90	30.0	2,700	60	10.0	600	22.0	3,300	3,700
Lincoln	50	.....	.....	.....	50	10.0	500	10.0	500	550
Logan	700	.....	.....	.....	300	18.0	5,400	18.0	5,400	5,800
Mesa	150	100	45.0	4,500	50	16.0	800	35.3	5,300	6,100
Mineral	.....	.....	.....	.....	.....	.....	.....	.....	.....	.....
Moffat	2,300	100	48.0	4,800	1,900	15.0	28,400	16.6	33,200	37,500
Montezuma	170	60	40.0	2,400	90	20.0	1,800	28.0	4,200	4,800
Montrose	870	830	37.1	30,800	20	16.0	320	36.6	31,120	36,700
Morgan	670	70	37.1	2,600	530	18.3	9,700	20.5	12,300	13,200
Otero	100	50	29.0	1,450	.....	.....	.....	29.0	1,450	1,600
Ouray	.....	.....	.....	.....	.....	.....	.....	.....	.....	.....
Park	.....	.....	.....	.....	.....	.....	.....	.....	.....	.....
Phillips	100	.....	.....	.....	100	10.0	1,000	10.0	1,000	1,100
Pitkin	100	50	52.0	2,600	.....	.....	.....	52.0	2,600	3,220
Prowers	100	50	29.0	1,450	.....	.....	.....	29.0	1,450	1,600
Pueblo	290	10	30.0	300	240	10.0	2,400	10.8	2,700	3,000
Rio Blanco	300	.....	.....	.....	200	22.0	4,400	22.0	4,400	5,000
Rio Grande	200	200	31.0	6,200	.....	.....	.....	31.0	6,200	6,950
Routt	1,460	80	50.0	4,000	1,020	21.0	21,400	23.1	25,400	29,000
Saguache	50	50	48.0	2,400	.....	.....	.....	48.0	2,400	2,700
San Juan	.....	.....	.....	.....	.....	.....	.....	.....	.....	.....
San Miguel	100	.....	.....	.....	100	17.0	1,700	17.0	1,700	1,900
Sedgwick	.....	.....	.....	.....	.....	.....	.....	.....	.....	.....
Summit	.....	.....	.....	.....	.....	.....	.....	.....	.....	.....
Teller	.....	.....	.....	.....	.....	.....	.....	.....	.....	.....
Washington	100	50	48.0	2,400	50	10.0	500	29.0	2,900	3,450
Weld	950	400	45.0	18,000	400	13.0	5,200	29.0	23,200	24,800
Yuma	200	100	47.0	4,700	100	10.0	1,000	28.5	5,700	6,400
State total	21,000	5,000	38.0	190,000	12,000	12.5	150,000	20.0	340,000	381,000

Spring Wheat: Acreage, production, and value, by counties, Colorado, 1969

County	Acreage planted	Irrigated			Non-irrigated			Total		
		Acreage harvested	Yield per acre	Production	Acreage harvested	Yield per acre	Production	Yield per acre	Production	Value
	Acres	Acres	Bu.	Bu.	Acres	Bu.	Bu.	Bu.	Bu.	Dollars
Adams	1,690	400	24.0	9,600	850	16.0	13,600	18.6	23,200	25,300
Alamosa	150	150	37.0	5,550	.....	.....	.....	37.0	5,550	6,250
Arapahoe	600	.....	.....	.....	500	16.0	8,000	16.0	8,000	9,100
Archuleta	10	10	34.0	340	.....	.....	.....	34.0	340	400
Baca	1,150	.....	.....	.....	850	14.1	11,930	14.1	11,930	13,700
Bent	.....	.....	.....	.....	.....	.....	.....	.....	.....	.....
Boulder	280	80	24.0	1,900	170	20.0	3,400	21.2	5,300	5,850
Chaffee	.....	.....	.....	.....	.....	.....	.....	.....	.....	.....
Cheyenne	.....	.....	.....	.....	.....	.....	.....	.....	.....	.....
Clear Creek	.....	.....	.....	.....	.....	.....	.....	.....	.....	.....
Conejos	80	80	35.0	2,800	.....	.....	.....	35.0	2,800	3,150
Costilla	40	40	40.0	1,600	.....	.....	.....	40.0	1,600	1,800
Crowley	.....	.....	.....	.....	.....	.....	.....	.....	.....	.....
Custer	.....	.....	.....	.....	.....	.....	.....	.....	.....	.....
Delta	220	150	45.0	6,750	.....	.....	.....	45.0	6,750	7,900
Denver	.....	.....	.....	.....	.....	.....	.....	.....	.....	.....
Dolores	170	.....	.....	.....	150	19.0	2,850	19.0	2,850	3,350
Douglas	.....	.....	.....	.....	.....	.....	.....	.....	.....	.....
Eagle	80	70	37.0	2,600	.....	.....	.....	37.0	2,600	2,950
Elbert	20	.....	.....	.....	10	12.0	120	12.0	120	130
El Paso	250	.....	.....	.....	200	16.0	3,200	16.0	3,200	3,500
Fremont	.....	.....	.....	.....	.....	.....	.....	.....	.....	.....
Garfield	1,300	250	43.0	10,750	800	19.0	15,200	24.7	25,950	29,300
Gilpin	.....	.....	.....	.....	.....	.....	.....	.....	.....	.....
Grand	.....	.....	.....	.....	.....	.....	.....	.....	.....	.....
Gunnison	.....	.....	.....	.....	.....	.....	.....	.....	.....	.....
Hinsdale	.....	.....	.....	.....	.....	.....	.....	.....	.....	.....
Huerfano	50	.....	.....	.....	40	13.0	520	13.0	520	580
Jackson	.....	.....	.....	.....	.....	.....	.....	.....	.....	.....
Jefferson	520	40	22.5	900	460	18.0	8,300	18.4	9,200	10,200
Kiowa	550	.....	.....	.....	500	19.0	9,500	19.0	9,500	10,900
Kit Carson	440	150	24.0	3,600	250	17.0	4,300	19.8	7,900	8,870
Lake	.....	.....	.....	.....	.....	.....	.....	.....	.....	.....
La Plata	800	480	30.0	14,000	70	18.0	1,250	27.7	15,250	17,950
Larimer	750	140	23.0	3,200	460	19.0	8,700	19.8	11,900	13,200
Las Animas	370	140	28.0	3,900	160	14.0	2,250	20.5	6,150	6,950
Lincoln	.....	.....	.....	.....	.....	.....	.....	.....	.....	.....
Logan	400	60	28.0	1,700	240	23.0	5,500	24.0	7,200	8,050
Mesa	100	100	36.0	3,600	.....	.....	.....	36.0	3,600	4,200
Mineral	.....	.....	.....	.....	.....	.....	.....	.....	.....	.....
Moffat	1,960	100	36.0	3,600	1,750	28.2	49,400	28.6	53,000	58,300
Montezuma	80	40	33.0	1,300	30	20.0	600	27.1	1,900	2,200
Montrose	900	750	40.7	30,550	50	20.0	1,000	39.4	31,550	37,850
Morgan	900	80	24.0	1,900	720	16.0	11,500	16.8	13,400	15,300
Otero	50	40	27.0	1,080	.....	.....	.....	27.0	1,080	1,200
Ouray	10	10	46.0	460	.....	.....	.....	46.0	460	550
Park	.....	.....	.....	.....	.....	.....	.....	.....	.....	.....
Phillips	100	50	24.0	1,200	40	12.0	480	18.7	1,680	1,800
Pitkin	30	30	33.3	1,000	.....	.....	.....	33.3	1,000	1,150
Prowers	1,310	100	26.2	2,620	950	14.0	13,300	15.2	15,920	17,800
Pueblo	20	20	25.0	500	.....	.....	.....	25.0	500	570
Rio Blanco	400	.....	.....	.....	400	29.0	11,600	29.0	11,600	13,000
Rio Grande	80	80	37.0	2,950	.....	.....	.....	37.0	2,950	3,350
Routt	980	100	30.0	3,000	750	27.0	20,200	27.3	23,200	26,100
Saguache	50	50	38.0	1,900	.....	.....	.....	38.0	1,900	2,150
San Juan	.....	.....	.....	.....	.....	.....	.....	.....	.....	.....
San Miguel	10	10	35.0	350	.....	.....	.....	35.0	350	400
Sedgwick	.....	.....	.....	.....	.....	.....	.....	.....	.....	.....
Summit	.....	.....	.....	.....	.....	.....	.....	.....	.....	.....
Teller	.....	.....	.....	.....	.....	.....	.....	.....	.....	.....
Washington	1,250	.....	.....	.....	1,200	18.3	21,950	18.3	21,950	25,100
Weld	1,450	200	24.0	4,800	1,050	17.5	18,400	18.6	23,200	26,000
Yuma	400	.....	.....	.....	350	17.0	5,950	17.0	5,950	6,600
State total	20,000	4,000	32.5	130,000	13,000	19.5	253,000	22.5	383,000	433,000

Spring Wheat: Acreage, production, and value, by counties, Colorado, 1970

County	Acreage planted	Irrigated			Non-irrigated			Total		
		Acreage harvested	Yield per acre	Production	Acreage harvested	Yield per acre	Production	Yield per acre	Production	Value
	Acres	*Acres*	*Bu.*	*Bu.*	*Acres*	*Bu.*	*Bu.*	*Bu.*	*Bu.*	*Dollars*
Adams	4,970	200	34.0	6,800	4,030	23.8	96,050	24.3	102,850	121,300
Alamosa	160	150	65.0	9,750	.....	.....	.....	65.0	9,750	11,600
Arapahoe	110	.....	.....	.....	100	21.0	2,100	21.0	2,100	2,500
Archuleta	30	20	41.0	820	10	15.0	150	32.3	970	1,200
Baca	600	.....	.....	.....	400	14.0	5,600	14.0	5,600	6,800
Bent	.....	.....	.....	.....	.....	.....	.....	.....	.....	.....
Boulder	470	130	37.0	4,800	320	27.0	8,650	29.9	13,450	15,800
Chaffee	.....	.....	.....	.....	.....	.....	.....	.....	.....	.....
Cheyenne	90	.....	.....	.....	80	20.0	1,600	20.0	1,600	1,900
Clear Creek	.....	.....	.....	.....	.....	.....	.....	.....	.....	.....
Conejos	270	250	29.0	7,250	.....	.....	.....	29.0	7,250	8,600
Costilla	70	60	26.0	1,550	.....	.....	.....	26.0	1,550	1,850
Crowley	.....	.....	.....	.....	.....	.....	.....	.....	.....	.....
Custer	.....	.....	.....	.....	.....	.....	.....	.....	.....	.....
Delta	260	200	41.0	8,200	10	16.0	160	39.8	8,360	10,300
Denver	.....	.....	.....	.....	.....	.....	.....	.....	.....	.....
Dolores	60	.....	.....	.....	60	13.0	780	13.0	780	950
Douglas	40	.....	.....	.....	40	20.0	800	20.0	800	950
Eagle	160	140	39.0	5,450	.....	.....	.....	39.0	5,450	6,500
Elbert	150	.....	.....	.....	140	15.0	2,100	15.0	2,100	2,450
El Paso	490	40	30.0	1,200	430	20.0	8,600	20.9	9,800	11,300
Fremont	.....	.....	.....	.....	.....	.....	.....	.....	.....	.....
Garfield	1,200	300	47.0	14,100	750	21.8	16,350	29.0	30,450	36,250
Gilpin	.....	.....	.....	.....	.....	.....	.....	.....	.....	.....
Grand	.....	.....	.....	.....	.....	.....	.....	.....	.....	.....
Gunnison	.....	.....	.....	.....	.....	.....	.....	.....	.....	.....
Hinsdale	.....	.....	.....	.....	.....	.....	.....	.....	.....	.....
Huerfano	.....	.....	.....	.....	.....	.....	.....	.....	.....	.....
Jackson	80	.....	.....	.....	80	20.0	1,600	20.0	1,600	1,900
Jefferson	.....	.....	.....	.....	.....	.....	.....	.....		.....
Kiowa	110	.....	.....	.....	100	19.0	1,900	19.0	1,900	2,300
Kit Carson	550	160	29.0	4,650	280	20.0	5,600	23.3	10,250	12,400
Lake	.....	.....	.....	.....	.....	.....	.....	.....	.....	.....
La Plata	820	300	29.0	8,700	400	21.0	8,400	24.4	17,100	21,400
Larimer	480	230	39.0	8,950	220	19.0	4,200	29.2	13,150	15,400
Las Animas	310	60	30.8	1,850	140	14.0	1,960	19.0	3,810	4,500
Lincoln	400	.....	.....	.....	280	13.0	3,600	13.0	3,600	4,250
Logan	100	20	40.0	800	80	18.0	1,450	22.5	2,250	2,650
Mesa	130	110	40.0	4,400	10	21.0	210	38.4	4,610	5,600
Mineral	.....	.....	.....	.....	.....	.....	.....	.....	.....	.....
Moffat	2,050	40	39.0	1,550	1,810	26.6	48,100	26.8	49,650	58,100
Montezuma	140	20	39.0	780	80	22.0	1,750	25.3	2,530	3,100
Montrose	830	620	42.2	26,150	80	20.0	1,600	39.6	27,750	35,000
Morgan	250	160	40.0	6,400	40	20.0	800	36.0	7,200	8,650
Otero	20	20	30.0	600	.....	.....	.....	30.0	600	700
Ouray	30	30	37.0	1,100	.....	.....	.....	37.0	1,100	1,400
Park	.....	.....	.....	.....	.....	.....	.....	.....	.....	.....
Phillips	80	.....	.....	.....	70	20.0	1,400	20.0	1,400	1,600
Pitkin	100	70	39.0	2,750	10	30.0	300	38.1	3,050	3,700
Prowers	670	570	31.1	17,700	30	14.0	420	30.0	18,120	21,500
Pueblo	200	.....	.....	.....	80	14.0	1,120	14.0	1,120	1,300
Rio Blanco	1,210	.....	.....	.....	1,100	32.0	35,200	32.0	35,200	41,900
Rio Grande	420	370	45.1	16,700	.....	.....	.....	45.1	16,700	19,850
Routt	900	.....	.....	.....	850	31.0	26,400	31.0	26,400	31,600
Saguache	80	70	62.0	4,350	.....	.....	.....	62.0	4,350	5,200
San Juan	.....	.....	.....	.....	.....	.....	.....	.....	.....	.....
San Miguel	.....	.....	.....	.....	.....	.....	.....	.....	.....	.....
Sedgwick	.....	.....	.....	.....	.....	.....	.....	.....	.....	.....
Summit	.....	.....	.....	.....	.....	.....	.....	.....	.....	.....
Teller	.....	.....	.....	.....	.....	.....	.....	.....	.....	.....
Washington	160	.....	.....	.....	150	20.0	3,000	20.0	3,000	3,600
Weld	3,300	410	37.5	15,150	2,590	21.7	56,100	23.8	71,250	84,100
Yuma	450	250	30.0	7,500	150	13.0	1,950	23.6	9,450	11,050
State total	23,000	5,000	38.0	190,000	15,000	23.3	350,000	27.0	540,000	643,000

FRUIT CROPS - 1973

Fruit production during 1973 in Colorado rebounded from the short crop in 1972 with substantially increased output for all types of fruit. The apple crop was the largest produced since 1928 with peach, pear, and sweet cherry crops the largest since 1969. Below seasonal temperatures delayed full bloom approximately two weeks later than normal for all fruit trees. Because of this late bloom date, fruit sets received little or no damage by late spring frosts.

Apple production in 1973 was estimated at 100 million pounds, compared with 11 million pounds in 1972. Warm temperatures during pollination resulted in a large fruit set. The remainder of the growing season was favorable which promoted excellent size, quality, and color. The leading varieties were Red Delicious which accounted for 36 percent of the total production, Jonathans with 27 percent, Rome Beauty with 17 percent and Golden Delicious with 12 percent.

Peach production for 1973 was estimated at 28 million pounds, compared with 8 million pounds in 1972. The initial fruit set was extremely heavy. Extensive thinning was necessary in most orchards to enable fruit to reach marketable size. However, winter freeze damage to the peach trees and/or cool temperatures at the final development stage caused the fruit to remain small and final production was considerably less than earlier prospects. Utilized production was estimated at 23.1 million pounds, compared with 7.0 million pounds in 1972.

Pear production was estimated at 6,090 tons, compared with 2,800 tons in 1972. Fruit set was heavy and prospects remained favorable during the season for an exceptionally large, good quality crop. The volume was up to expectations but a substantial portion of the crop was unacceptable for fresh market consumption or processing because of rust mite damage.

Tart cherry production was estimated at 1,000 tons, compared with 500 tons in 1972. The fruit set was normal and the crop benefited from favorable conditions during the season. **Sweet cherry** production for 1973 was estimated at 560 tons, compared with a 150-ton output in 1972. Tree damage from winter freeze plus cool weather during pollination resulted in some light sets. However, overall fruit set was near normal and no freeze or hail damage occurred during the growing season to reduce early season prospects.

COMMERCIAL VEGETABLES - 1973

Production of fresh market and processing vegetable crops in Colorado during 1973 was 3 percent above 1972. The increase over a year earlier results from some shifts in crops grown and from generally higher per acre yields. Spring planting was delayed by cool, wet weather but conditions were generally favorable during the growing season. Water supplies were adequate for crop needs.

Colorado produces vegetables for both fresh market and processing. Farm income derived from vegetable production totaled $29,380,000 in 1973, up 19 percent from the previous year. The value of fresh market production accounted for 91 percent of the total. Higher prices were received per unit sold for all vegetable crops except cantaloups and onions. Nationally, Colorado ranked 10th in production of vegetables for fresh market and 10th in value of production.

Lettuce replaced onions as the leading vegetable crop in terms of value during 1973. This resulted from increased acreage, substantially higher yields per acre and a 48 percent increase in the value received per unit sold over a year earlier. **Onion** growers harvested less acreage, per acre yields were below 1972 and the price received per unit sold averaged 7 percent lower in 1973. These two crops accounted for 60 percent of the total value of vegetable production.

Cabbage growers, with the same acreage as a year earlier, received more than double the income obtained from the 1972 crop. **Cantaloup** production was larger in 1973 on fewer acres but prices averaged lower and overall value of the crop was 21 percent below 1972. In terms of value, **spinach** was 26 percent above a year earlier; **sweet corn,** 28 percent; **cucumbers for pickles,** 18 percent; and **carrots** were 78 percent above 1972.

Fruits and vegetables: Acreage, production, and value, Colorado, 1972-73

Crop	Acreage planted	Acreage harvested	Yield per acre	Total production[1]	Unit	Value per unit	Total value
	Fruits, 1972						
						Dollars	Dollars
Apples, commercial crop	.....	.....	.....	11,000,000	Lbs.	.1310	1,441,000
Peaches	.....	.....	.....	8,000,000	Lbs.	.1420	994,000
Pears	.....	.....	.....	2,800	Tons	171.00	475,000
Cherries, tart	.....	.....	.....	500	Tons	236.00	118,000
Cherries, sweet	.....	.....	.....	150	Tons	808.00	121,000
Total fruits	.....	.....	.....	.....	.....	.....	3,149,000
	Commercial vegetables, 1972						
	Acres	Acres				Dollars	Dollars
Beans, snap, for processing	1,900	1,700	3.44	5,850	Tons	88.40	517,000
Cabbage	2,100	1,800	250	450,000	Cwt	3.43	1,543,000
Cantaloups	2,300	2,000	95	190,000	Cwt.	6.05	1,150,000
Carrots	1,100	1,000	240	240,000	Cwt.	4.68	1,123,000
Sweet corn	3,400	3,200	65	208,000	Cwt.	5.10	1,061,000
Cucumbers, for pickles	2,800	2,600	640	16,650	Tons	91.50	1,523,000
Lettuce	4,600	4,100	205	841,000	Cwt.	4.76	4,003,000
Onions	5,400	5,100	335	1,709,000	Cwt.	8.41	11,513,000
Spinach	950	900	75	68,000	Cwt.	15.90	1,081,000
Tomatoes, for processing	800	560	17.40	9,750	Tons	39.20	382,000
Tomatoes, for fresh market	470	440	170	75,000	Cwt.	8.53	640,000
Total commercial vegetables[2]	26,320	23,860	.....	.....	.....	.....	24,638,000
Total fruits and commercial vegetables	.....	.....	.....	.....	.....	.....	27,787,000
	Fruits, 1973						
						Dollars	Dollars
Apples, commercial crop	.....	.....	.....	100,000,000	Lbs.	.0740	7,400,000
Peaches	.....	.....	.....	28,000,000	Lbs.	.1270	2,934,000
Pears	.....	.....	.....	6,090	Tons	122.00	672,000
Cherries, tart		.....	.....	1,000	Tons	384.00	384,000
Cherries, sweet	.....	.....	.....	560	Tons	535.00	300,000
Total fruits	.....	.....	.....	.....	.....	.....	11,690,000
	Commercial vegetables, 1973						
	Acres	Acres				Dollars	Dollars
Beans, snap, for processing	2,000	1,700	2.97	5,050	Tons	89.90	454,000
Cabbage	2,400	1,800	268	482,000	Cwt.	7.26	3,497,000
Cantaloups	1,600	1,400	140	196,000	Cwt.	4.64	909,000
Carrots	1,300	1,200	330	396,000	Cwt.	5.05	2,000,000
Sweet corn	3,400	3,100	70	217,000	Cwt.	6.26	1,358,000
Cucumbers, for pickles	2,800	2,200	7.30	16,050	Tons	112.00	1,798,000
Lettuce	5,100	4,700	250	1,175,000	Cwt.	7.06	8,296,000
Onions	5,200	4,800	290	1,392,000	Cwt.	7.80	8,580,000
Spinach	1,200	1,100	65	72,000	Cwt.	18.90	1,361,000
Tomatoes, for processing	790	640	12.34	7,900	Tons	42.00	332,000
Tomatoes, for fresh market	420	400	150	60,000	Cwt.	12.10	726,000
Total commercial vegetables[2]	26,610	23,400	.....	.....	.....	.....	29,380,000
Total fruits and commercial vegetables	.....	.....	.....	.....	.....	.....	41,070,000

[1] For some crops, includes quantities not marketed and excluded in computing values.
[2] Some minor crops included in totals are not listed individually.

Vegetables: Acreage, production, and value, Colorado, 1965-73

Year	Acreage harvested	Yield per acre	Production[1]	Value per unit	Total value
	Spinach				
	Acres	*Cwt.*	*1,000 cwt*	*Dollars*	*1,000 dollars*
1965	1,100	55	60	11.00	660
1966	1,300	60	78	12.60	983
1967	1,200	65	78	12.30	959
1968	1,100	70	77	12.60	970
1969	1,100	70	77	13.30	1,024
1970	750	70	53	14.10	747
1971	910	75	68	14.00	952
1972	900	75	68	15.90	1,081
1973[2]	1,100	65	72	18.90	1,361
	Tomatoes for fresh market				
	Acres	*Cwt.*	*1,000 cwt.*	*Dollars*	*1,000 dollars*
1965	500	125	62	5.40	335
1966	500	145	72	6.10	439
1967	500	140	70	5.70	399
1968	550	160	88	6.70	590
1969	400	150	60	6.22	373
1970	400	150	60	7.04	422
1971	390	150	59	7.68	453
1972	440	170	75	8.53	640
1973[2]	400	150	60	12.10	726
	Snap beans for processing				
	Acres	*Tons*	*Tons*	*Dollars*	*1,000 dollars*
1965	2,300	2.40	5,500	82.70	455
1966	2,400	2.70	6,500	81.60	530
1967	2,300	2.50	5,800	84.20	488
1968	2,300	2.50	5,800	87.70	509
1969	2,100	2.50	5,250	81.90	430
1970	1,700	2.70	4,600	92.70	426
1971	1,700	3.06	5,200	86.10	448
1972	1,700	3.44	5,850	88.40	517
1973[2]	1,700	2.97	5,050	89.90	454
	Tomatoes for processing				
	Acres	*Tons*	*Tons*	*Dollars*	*1,000 dollars*
1965	1,000	6.00	6,000	42.70	256
1966	1,400	9.90	13,900	35.30	491
1967	1,100	9.60	10,600	34.60	367
1968	1,300	11.90	15,500	39.60	614
1969	1,000	12.40	12,400	36.20	449
1970	1,100	11.10	12,200	25.20	429
1971	360	11.00	3,950	35.60	141
1972	560	17.40	9,750	39.20	382
1973[2]	640	12.34	7,900	42.00	332
	Cucumbers for pickles				
	Acres	*Tons*	*Tons*	*Dollars*	*1,000 dollars*
1965	800	7.00	5,600	61.80	346
1966	1,500	8.63	12,940	63.60	823
1967	2,100	6.68	14,030	68.90	967
1968	3,300	6.09	20,100	86.00	1,729
1969	2,200	6.52	14,350	82.60	1,185
1970	2,300	8.43	19,400	76.80	1,490
1971	2,500	8.32	20,800	70.70	1,471
1972	2,600	6.40	16,650	91.50	1,523
1973[2]	2,200	7.30	16,050	112.00	1,798

[1] In certain years production includes some quantities not harvested because of economic conditions and excluded in computing values.
[2] Preliminary.

Vegetables: Acreage, production, and value, Colorado, 1965-73 (continued)

Year	Acreage harvested	Yield per acre	Production[1]	Value per cwt.	Total value
	Acres	*Cwt.*	*1,000 cwt.*	*Dollars*	*1,000 dollars*
			Cabbage for fresh market		
1965	1,700	250	425	1.72	732
1966	1,700	255	434	3.56	1,543
1967	1,700	255	434	1.95	845
1968	1,700	260	442	3.15	1,393
1969	1,900	260	494	2.49	1,232
1970	1,700	250	425	2.37	1,009
1971	1,900	235	447	2.51	1,121
1972	1,800	250	450	3.43	1,543
1973[2]	1,800	268	482	7.26	3,497
			Cantaloups		
1965	2,200	75	165	3.95	652
1966	2,100	105	221	4.20	928
1967	2,100	90	189	3.36	635
1968	2,200	110	242	4.13	999
1969	2,200	95	209	3.91	817
1970	2,200	100	220	4.23	931
1971	2,200	95	209	4.43	926
1972	2,000	95	190	6.05	1,150
1973[2]	1,400	140	196	4.64	909
			Carrots		
1965	1,500	190	285	6.10	1,738
1966	1,300	200	260	5.20	1,352
1967	1,200	180	216	5.80	1,253
1968	1,200	200	240	4.95	1,188
1969	1,400	175	245	6.96	1,705
1970	1,100	195	215	3.87	832
1971	1,000	225	225	4.76	1,071
1972	1,000	240	240	4.68	1,123
1973[2]	1,200	330	396	5.05	2,000
			Sweet corn for fresh market		
1965	2,800	60	168	3.90	655
1966	3,200	60	192	4.15	797
1967	3,200	60	192	3.80	730
1968	3,500	65	228	3.95	901
1969	3,100	70	217	4.04	877
1970	3,200	65	208	4.56	948
1971	3,200	65	208	4.89	1,017
1972	3,200	65	208	5.10	1,061
1973[2]	3,100	70	217	6.26	1,358
			Lettuce		
1965	6,100	200	1,220	4.10	5,002
1966	4,900	230	1,127	6.20	6,987
1967	4,800	181	871	3.90	3,397
1968	5,100	180	918	3.95	3,626
1969	4,400	205	902	3.43	3,094
1970	4,100	220	902	5.76	5,196
1971	3,900	200	780	4.43	3,455
1972	4,100	205	841	4.76	4,003
1973[2]	4,700	250	1,175	7.06	8,296

[1] In certain years production includes some quantities not harvested because of economic conditions and excluded in computing values.

[2] Preliminary.

Onions: Acreage, production, and value, Colorado, 1964-73

Year	Acreage harvested	Yield per acre	Production[1]	Value per cwt.	Total value
	Acres	*Cwt.*	*1,000 cwt.*	*Dollars*	*1,000 dollars*
1964	6,800	300	2,040	3.10	6,324
1965	6,500	275	1,788	3.10	3,658
1966	6,100	250	1,525	4.55	5,733
1967	6,000	275	1,650	4.30	5,676
1968	6,100	290	1,769	3.80	5,244
1969	5,500	320	1,760	4.97	6,734
1970	5,800	295	1,711	3.84	5,341
1971	5,000	295	1,475	4.82	5,447
1972	5,100	335	1,709	8.41	11,513
1973[2]	4,800	290	1,392	7.80	8,580

[1] Production includes some quantities not harvested because of economic conditions or loss by shrinkage and waste and excluded in computing values.
[2] Preliminary.

Onions: Acreage and production by areas, Colorado, 1964-73

Year	Northern Colorado				Western Slope			
	Acreage planted	Acreage harvested	Yield per acre	Production	Acreage planted	Acreage harvested	Yield per acre	Production
	Acres	*Acres*	*Cwt.*	*1,000 cwt.*	*Acres*	*Acres*	*Cwt.*	*1,000 cwt.*
1964	3,050	2,850	295	841	1,000	950	332	315
1965	3,050	2,700	275	743	1,250	1,100	275	302
1966	2,900	2,700	250	675	950	900	250	225
1967	2,650	2,500	275	688	1,150	1,100	275	302
1968	2,600	2,500	290	725	1,400	1,300	290	377
1969	2,500	2,200	318	699	1,400	1,350	280	378
1970	2,500	2,400	300	720	1,400	1,350	315	425
1971	2,300	2,150	292	628	1,400	1,350	300	405
1972	2,250	2,150	355	763	1,500	1,400	310	434
1973[1]	2,250	2,050	310	636	1,400	1,300	280	364

	Arkansas Valley				State			
	Acreage planted	Acreage harvested	Yield per acre	Production	Acreage planted	Acreage harvested	Yield per acre	Production
	Acres	*Acres*	*Cwt.*	*1,000 cwt.*	*Acres*	*Acres*	*Cwt.*	*1,000 cwt.*
1964	3,250	3,000	290	770	7,300	6,800	300	2,040
1965	3,000	2,700	275	743	7,300	6,500	275	1,788
1966	2,650	2,500	250	625	6,500	6,100	250	1,525
1967	2,500	2,400	275	660	6,300	6,000	275	1,650
1968	2,500	2,300	290	667	6,500	6,100	290	1,769
1969	2,100	1,950	350	683	6,000	5,500	320	1,760
1970	2,100	2,050	276	566	6,000	5,800	295	1,711
1971	1,600	1,500	295	442	5,300	5,000	295	1,475
1972	1,650	1,550	330	512	5,400	5,100	335	1,709
1973[1]	1,550	1,450	270	392	5,200	4,800	290	1,392

[1] Preliminary

Flowers: Sales and value, Colorado, 1973[1]

Kind	Unit	Sales		Value	
		Number sold	Percent of sales at wholesale	Wholesale price	Value of sales at wholesale[2]
		Thousand	*Percent*	*Cents*	*1,000 dollars*
All carnations	Blooms	188,475	98	8.2	15,400
Standard	Blooms	165,091	99	8.8	14,528
Miniature	Bunches	632	91	138.0	872
Chrysanthemums					
Standard	Blooms	245	64	27.7	68
Pompon	Bunches	112	67	138.0	155
Potted	Pots	316	91	181.0	572
All roses	Blooms	26,276	99	13.2	3,461
Hybrid tea	Blooms	17,972	99	15.1	2,714
Miniature	Blooms	8,304	99	9.0	747

[1] Preliminary.
[2] Equivalent wholesale value for all sales.

Fruits: Production, price, and value, Colorado, 1966-73

Year	Production: 1,000 units, Total[1]	Production: 1,000 units, Utilized	Production: Million pounds, Total[1]	Production: Million pounds, Utilized	Price per pound	Value of utilized production
	Commercial apples					
	42 pound equivalents		*Million pounds*		*Cents*	*1,000 dollars*
1966	1,500	1,500	63.0	63.0	6.61	4,164
1967	545	545	22.9	22.9	6.79	1,555
1968	1,762	1,762	74.0	74.0	5.97	4,418
1969	1,905	1,833	80.0	77.0	4.15	3,196
1970	1,500	1,500	63.0	63.0	5.47	3,446
1971	1,762	1,762	74.0	74.0	7.03	5,202
1972	262	262	11.0	11.0	13.10	1,441
1973[2]	2,381	2,381	100.0	100.0	7.40	7,400
	Peaches					
	48 pound equivalents		*Million pounds*		*Cents*	*1,000 dollars*
1966	235	210	11.3	10.1	9.28	937
1967	140	131	6.7	6.3	10.40	655
1968	792	658	38.0	31.6	5.63	1,779
1969	823	683	39.5	32.8	7.29	2,391
1970	500	427	24.0	20.5	7.98	1,636
1971	542	477	26.0	22.9	9.26	2,121
1972	167	146	8.0	7.0	14.20	994
1973[2]	583	481	28.0	23.1	12.70	2,934

Year	Production: Total[1]	Production: Utilized	Price per ton	Value of utilized production
	-Tons-		*Dollars*	*1,000 dollars*
	Tart cherries			
1966	700	692	226.00	156
1967	690	690	321.00	221
1968	1,800	1,800	295.00	531
1969	1,760	1,760	165.00	290
1970	1,010	1,010	184.00	186
1971	1,610	1,610	197.00	317
1972	500	500	236.00	118
1973[2]	1,000	1,000	384.00	384
	Sweet cherries			
1966	60	60	330.00	20
1967	110	110	710.00	78
1968	240	240	585.00	140
1969	900	850	348.00	296
1970	360	360	523.00	188
1971	350	350	536.00	188
1972	150	150	808.00	121
1973[2]	560	560	535.00	300
	Pears			
1966	3,500	3,500	126.00	441
1967	1,500	1,500	124.00	186
1968	5,700	5,700	127.00	724
1969	7,950	7,800	115.00	897
1970	4,555	4,530	110.00	498
1971	5,740	5,490	91.00	500
1972	2,800	2,780	171.00	475
1973[2]	6,090	5,510	122.00	672

[1] In certain years, production includes some quantities not harvested because of economic conditions and excluded in computing values.
[2] Preliminary.

Commercial apples: Production by varieties, Colorado, 1968-73[1]

Year	Jonathan	Ben Davis and Gano	Delicious	Golden Delicious	Rome Beauty	Winesap	Other varieties	Total
	Million pounds							
1968	20.0	5.5	24.4	5.9	13.3	3.4	1.5	74.0
1969	24.0	2.0	28.0	7.2	13.6	3.6	1.6	80.0
1970	15.8	2.5	24.6	7.4	9.8	2.2	.7	63.0
1971	19.2	2.1	27.5	7.2	13.0	3.7	1.3	74.0
1972	1.0	.1	3.2	1.6	4.8	.2	.1	11.0
1973[2]	27.0	[3]	36.0	12.0	17.0	4.0	4.0	100.0

[1] In certain years, production includes some quantities not harvested because of

FARM INCOME AND PRICES

1972 - The realized net farm income of Colorado farmers and ranchers in 1972 was $252,500,000. This was $43,800,000 or 21 percent above 1971. Total net income after inventory adjustments was $265,400,000, up 8 percent from 1971. Farm production expenses continued their upward trend with an 18 percent increase from the previous year to a record $1,568,400,000.

Cash income from farm marketings and government payments totaled $1,770,700,000, an 18 percent increase from 1971. Government payments (including $29,896,000 from the wheat program) totaled $70,900,000. Livestock and livestock products made up 82 percent of the total income excluding government payments. Cash receipts from livestock were at a record high of $1,396,479,000, up 21 percent from the previous year. Realized net income per farm in Colorado was $8,559 in 1972, up 23 percent from 1971. The U.S. average in 1972 was $6,856 per farm.

1973 - Preliminary estimates place cash receipts from farm marketings in 1973 at a record high $2,196,847,000, up $497,077,000 from 1972. This resulted primarily from higher prices farmers received for their products. Despite the higher cash receipts, realized net income per farm in Colorado dropped 19 percent to $6,971 per farm based on preliminary data. The cost of production increased sharply, particularly for the livestock industry.

The preliminary estimate of 1973 cash receipts from sales of livestock and livestock products is placed at $1,719,166,000 compared with $1,396,479,000 in 1972. Higher prices in 1973 for all livestock items contributed to the increase in estimated cash receipts.

Preliminary 1973 cash receipts estimates for crops totaled $477,681,000 compared with $303,291,000 in 1972. Farmers received higher prices for most food grains, feed grains, and hays with marketings of these crops above the 1972 levels.

Farm income: Gross farm income, realized and total net farm income, Colorado, 1968-72

Item	1968	1969	1970	1971	1972
			Million dollars		
Cash receipts from farm marketings	891.1	1014.1	1207.0	1436.6	1699.8
Government payments to farmers	62.9	66.5	68.0	53.2	70.9
Value of products consumed on farms	7.5	8.1	7.6	7.2	8.3
Gross rental value of farm dwellings	33.8	36.2	37.5	39.3	42.0
Nonmoney income	41.3	44.3	45.1	46.5	50.3
Realized gross farm income	995.3	1124.9	1320.2	1536.3	1820.9
Farm production expense	836.1	965.6	1130.1	1327.6	1568.4
Realized net farm income	159.2	159.3	190.2	208.7	252.5
Net change in inventories	17.8	36.8	47.5	36.6	13.0
Total net farm income[1]	177.0	196.1	237.7	245.3	265.4

[1] Individual items may not add to totals because of rounding.

Expenses: Farm production expenses, Colorado, 1968-72

Item	1968	1969	1970	1971	1972
			Million dollars		
Current operating expenses					
Feed	134.6	165.6	195.9	262.4	316.7
Livestock	233.9	303.1	404.4	520.8	684.9
Seed	7.8	10.1	10.7	11.8	11.8
Fertilizer and lime	15.9	15.7	18.2	21.5	24.4
Repairs & operation of capital items	84.5	79.7	83.1	86.7	88.9
Miscellaneous	87.1	96.3	109.8	114.2	116.1
Hired labor	78.0	88.2	88.5	79.0	77.8
Total	641.8	758.7	910.6	1,096.3	1,320.7
Depreciation & other consumption of farm capital	101.4	107.4	112.4	120.5	127.8
Taxes on farm property	40.7	42.0	44.8	46.9	49.4
Interest on farm mortgage debt	32.7	35.6	38.5	43.0	48.4
Net rent to non-farm landlords	19.5	21.9	23.9	20.9	22.3
Total farm production expenses[1]	836.1	965.6	1,130.1	1,327.6	1,568.4

[1] Individual items may not add to totals because of rounding.

Farm income: Gross income from farming, Colorado, 1964-72

Year	Cash receipts from farm marketings			Government payments[1]	Cash income	Non-money income[2]	Total gross farm income
	Crops	Livestock and livestock products	Total				
	Thousand dollars						
1964	195,206	456.257	651.463	57,847	709,300	38,200	747,500
1965	180,262	516,110	696,372	61,291	757,700	38,900	796,600
1966	205,043	610,734	815,777	62,470	878,200	40,200	918,400
1967	197,921	673,472	871,393	57,606	929,000	40,800	969,800
1968	218,834	672,285	891,119	62,923	954,000	41,300	995,300
1969	217,214	796,877	1,014,091	66,492	1,080,600	44,400	1,124,900
1970	266,885	940,150	1,207,035	68,035	1,275,000	45,100	1,320,200
1971	280,478	1,156,149	1,436,627	53,180	1,490,000	46,500	1,536,300
1972[3]	303,291	1,396,479	1,699,770	70,906	1,771,000	50,300	1,820,900

[1] Includes rental and benefit, soil conservation, soil bank, agricultural adjustment program, price parity and Sugar Act payments.
[2] Value of home consumption plus gross rental value of farm dwellings.
[3] Preliminary estimates as of July 1973.

Farm income: Cash receipts from marketings, by commodities, Colorado, 1963-72

Year	Corn grain	All wheat	Sorghum grain	Oats	Barley	Hay	Potatoes	Dry beans	Sugar beets	Fruit crops
	Thousand dollars									
1963	7,279	58,417	5,481	1,182	4,875	19,622	13,150	12,418	38,167	5,577
1964	11,897	34,571	6,876	1,019	5,143	21,750	19,193	11,641	34,509	6,230
1965	7,477	27,860	6,108	1,257	6,584	24,163	21,746	12,477	26,573	7,561
1966	12,815	52,435	7,686	789	6,111	20,028	16,207	12,075	30,122	5,480
1967	16,817	42,554	9,728	907	6,022	22,299	17,539	13,146	29,680	2,867
1968	18,093	39,025	9,332	1,108	6,722	24,783	17,054	15,724	38,904	6,982
1969	17,766	47,909	9,955	1,236	7,874	29,231	16,849	10,175	28,049	7,352
1970	32,445	64,498	7,063	1,495	9,801	24,655	15,730	20,666	35,507	6,014
1971	39,126	65,740	8,143	817	9,634	31,889	13,869	16,230	39,016	8,399
1972[1]	37,539	78,308	9,616	622	11,615	38,455	15,463	14,505	42,787	2,721

Year	Cattle and calves	Hogs	Sheep and lambs	Wool	Chickens and broilers	Eggs	Turkeys	Dairy products	Commercial vegetables
	Thousand dollars								
1963	358,120	10,497	33,525	6,902	221	6,763	9,823	35,834	22,491
1964	349,249	10,049	34,977	6,346	[2]190	6,365	8,135	37,746	22,433
1965	403,666	11,810	36,552	5,060	[2]228	6,460	9,773	38,156	17,850
1966	489,596	14,737	34,732	6,370	[2]274	7,873	10,725	42,208	23,025
1967	554,320	14,288	32,077	4,370	[2]258	7,647	11,874	45,058	18,219
1968	547,998	15,377	34,253	4,077	[2]456	7,521	10,566	48,573	22,425
1969	658,357	22,368	34,195	4,031	[2]519	9,336	12,037	52,439	21,091
1970	793,256	21,882	41,859	3,615	[2]426	8,485	12,738	53,626	22,704
1971	1,000,374	23,239	47,071	2,102	[2]362	7,355	14,528	56,463	21,424
1972[1]	1,209,700	33,394	56,525	3,212	[2]435	8,406	18,081	61,799	26,605

[1] Preliminary.
[2] Chickens only.

Farm income: Cash receipts from marketings, by commodities, Colorado, 1970-72

Commodities	1970		1971		1972	
	Cash receipts	Percentage of total	Cash receipts	Percentage of total	Cash receipts	Percentage of total
	1,000 dollars	*Percent*	*1,000 dollars*	*Percent*	*1,000 dollars*	*Percent*
Livestock and products						
Cattle & calves	793,256	65.7	1,000,374	69.6	1,209,700	71.1
Milk, wholesale	47,850	3.9	50,789	3.5	55,760	3.3
Sheep & lambs	41,859	3.4	47,071	3.2	56,525	3.3
Hogs	21,822	1.8	23,239	1.6	33,394	2.0
Turkeys	12,738	1.0	14,528	1.0	18,081	1.0
Eggs	8,485	.7	7,355	.5	8,406	.5
Wool	3,615	.3	2,102	.1	3,212	.2
Milkfat	567	.1	465	.1	457	(1)
Milk, retail	5,209	.4	5,209	.4	5,582	.3
Honey	499	(1)	493	(1)	791	(1)
Chickens, farm	426	(1)	362	(1)	435	(1)
Beeswax	38	(1)	29	(1)	30	(1)
Other[2]	3,786	.3	4,133	.3	4,106	.2
Total livestock and products	940,150	77.9	1,156,149	80.5	1,396,479	82.2
Crops						
Field crops						
Wheat	64,498	5.4	65,740	4.6	78,308	4.6
Sugar beets	35,507	2.9	39,016	2.7	42,787	2.5
Hay	24,655	2.1	31,889	2.2	38,455	2.2
Potatoes	15,730	1.3	13,869	.9	15,463	.9
Dry beans	20,666	1.7	16,230	1.1	14,505	.8
Barley	9,801	.8	9,634	.6	11,615	.6
Corn grain	32,445	2.6	39,126	2.7	37,539	2.2
Sorghum grain	7,063	.6	8,143	.6	9,616	.6
Broomcorn	1,492	.1	1,610	.1	1,377	(1)
Oats	1,495	.1	817	(1)	622	(1)
Rye	780	(1)	931	(1)	502	(1)
Alfalfa seed	109	(1)	85	(1)	85	(1)
Other field crops[3]	3,334	.2	2,270	.1	1,745	.1
Vegetables						
Onions	5,691	.5	5,514	.4	8,550	.5
Lettuce	5,196	.4	3,455	.2	4,079	.3
Cucumbers	1,490	.1	1,471	.1	1,523	.1
Carrots	832	.1	1,071	(1)	1,123	.1
Tomatoes	422	(1)	453	(1)	640	.1
Cabbage	1,009	(1)	1,121	.1	1,556	.1
Spinach	747	(1)	952	(1)	1,081	(1)
Cantaloups	931	.1	926	.1	1,150	.1
Corn, sweet[4]	948	.1	1,017	.1	1,061	(1)
Misc. vegetables[5]	5,438	.5	5,444	.4	5,842	.3
Fruits						
Peaches	1,612	.1	2,111	.1	937	(1)
Apples	3,457	.3	5,223	.3	994	.1
Cherries	371	(1)	500	(1)	236	(1)
Pears	494	(1)	497	(1)	472	(1)
Other fruits, nuts & berries[6]	80	(1)	68	(1)	82	(1)
Other products						
Forest	189	(1)	178	(1)	247	(1)
Greenhouse and nursery	20,403	1.7	21,117	1.4	21,099	1.2
Total crops	266,885	22.1	280,478	19.5	303,291	17.8
Total commodities	1,207,035	100.0	1,436,627	100.0	1,699,770	100.0

[1] Less than 0.05 percent.
[2] Includes horses, goats, mink and other pelts, rabbits and other minor livestock commodities.
[3] Popcorn, safflower, hershey and other crops.
[4] Fresh market only.
[5] Snap beans, green peas and beets for processing and other minor crops.
[6] Apricots, grapes, plums and prunes, strawberries, raspberries, and others.

Prices received by farmers: Season average prices, by commodities, Colorado, 1964-73

Commodity	Unit	Price per unit [1]									
		1964	1965	1966	1967	1968	1969	1970	1971	1972	1973[2]
		Dollars									
Corn grain	Bu.	1.26	1.26	1.32	1.15	1.15	1.18	1.32	1.19	1.61	2.55
Oats	Bu.	.77	.74	.75	.79	.75	.70	.70	.73	.87	1.40
Barley, all	Bu.	1.31	1.38	1.50	1.39	1.45	1.47	1.39	1.50	1.77	2.10
Wheat, all	Bu.	1.31	1.33	1.56	1.24	1.12	1.13	1.19	1.20	1.77	3.75
Rye	Bu.	.93	.97	.99	.91	.92	.88	.87	.88	1.02	1.75
Dry beans[3]	Cwt.	7.70	7.60	6.10	8.20	6.30	9.40	7.50	9.60	8.60	22.00
Potatoes	Cwt.	3.34	1.71	1.93	1.80	1.67	1.89	1.42	1.57	2.89	3.51
Sugar beets[4]	Ton	12.40	12.80	12.90	14.10	14.90	8.70	14.90	15.60	17.70	[5]
Sorghum grain	Bu.	1.07	1.01	1.10	.96	.99	1.03	1.14	1.03	1.49	2.32
Hay, all (baled)	Ton	27.60	24.90	26.00	27.00	27.00	25.50	25.50	30.50	40.00	45.00
Broomcorn	Ton	350.00	255.00	320.00	350.00	405.00	360.00	410.00	435.00	415.00	470.00
Apples, commercial	Lb.	.0440	.0517	.0661	.0679	.0597	.0415	.0547	.0703	.1310	.0740
Peaches	Lb.	.0501	.0615	.0928	.1040	.0563	.0729	.0798	.0926	.1420	.1270
Pears	Ton	100.00	120.00	126.00	124.00	127.00	115.00	110.00	91.00	171.00	122.00
Cherries, tart	Ton	108.00	109.00	226.00	321.00	295.00	165.00	184.00	197.00	236.00	384.00
Cherries, sweet	Ton	383.00	508.00	330.00	710.00	585.00	348.00	523.00	536.00	808.00	535.00
Cabbage[6]	Cwt.	2.89	1.72	3.56	1.95	3.15	2.49	2.37	2.51	3.43	7.26
Lettuce	Cwt.	3.95	4.10	6.20	3.90	3.95	3.43	5.76	4.43	4.76	7.06
Onions	Cwt.	3.10	3.10	4.55	4.30	3.80	4.97	3.84	4.82	8.41	7.80
Tomatoes	Cwt.	5.40	5.40	6.10	5.70	6.70	6.22	7.04	7.68	8.53	12.10
Beef cattle	Cwt.	20.60	23.30	24.90	24.60	25.90	29.10	29.30	31.90	35.50	45.20
Calves	Cwt.	23.40	24.70	28.30	28.50	29.00	33.40	36.20	38.40	47.00	58.40
Sheep	Cwt.	6.10	6.80	6.50	6.50	6.20	7.30	7.50	5.70	5.70	9.40
Lambs	Cwt.	22.30	24.80	24.40	19.80	19.10	23.10	23.10	27.50	30.60	36.50
Hogs	Cwt.	15.20	20.30	23.60	19.60	19.10	23.10	23.10	17.70	24.90	37.70
Turkeys	Lb.	.237	.240	.240	.218	.220	.239	.223	.250	.250	.430
Chickens	Lb.	.111	.113	.117	.113	.105	.093	.095	.060	.065	.145
Eggs	Doz.	.341	.354	.409	.310	.307	.366	.379	.301	.335	.562
Milk sold to plants	Cwt.	4.78	4.91	5.42	5.67	5.94	6.10	6.38	6.47	6.78	7.80
Wool	Lb.	.50	.46	.53	.38	.39	.40	.33	.17	.28	.82

[1] Does not include government payments.
[2] Preliminary.
[3] Price applies to cleaned beans.
[4] Payments under the Sugar Act are not included.
[5] Not available.
[6] Includes small quantity used for kraut.

Sugar beets: Average price received by farmers and Sugar Act payments, per ton, and total acreage abandonment and crop deficiency payments, Colorado, 1964-72

Year	Prices received by farmers [1]	Sugar Act payments	Total amount received	Acreage abandonment and crop deficiency payments [2]
	Dollars	Dollars	Dollars	1,000 dollars
1964	12.40	2.36	14.76	321
1965	12.80	2.33	15.13	426
1966	12.90	2.21	15.11	168
1967	14.10	2.25	16.35	143
1968	14.90	2.31	17.21	178
1969	8.70	1.82	10.52	461
1970	14.90	2.09	16.99	190
1971	15.60	2.11	17.71	119
1972	17.70	2.19	19.89	195

[1] Paid by sugar beet processors.
[2] Total payment made under authority of the Sugar Act for unavoidable abandonment of acreage and deficiency in yield due to natural hazards.

Prices received by farmers: Prices, specified commodities, monthly average, Colorado, 1969-73

Year	Jan.	Feb.	Mar.	Apr.	May	June	July	Aug.	Sept.	Oct.	Nov.	Dec.
	All wheat											
	Dollars per bushel											
1969	1.13	1.15	1.15	1.14	1.13	1.12	1.06	1.06	1.11	1.15	1.17	1.19
1970	1.20	1.18	1.15	1.18	1.15	1.13	1.09	1.09	1.21	1.22	1.24	1.23
1971	1.25	1.24	1.24	1.22	1.23	1.26	1.20	1.18	1.16	1.19	1.20	1.22
1972	1.21	1.21	1.22	1.24	1.25	1.20	1.22	1.37	1.61	1.75	1.79	2.16
1973	2.25	1.84	1.94	1.98	2.00	2.23	2.27	4.05	4.20	4.01	3.97	4.35
	Corn grain											
	Dollars per bushel											
1969	1.14	1.17	1.19	1.21	1.23	1.25	1.24	1.22	1.17	1.16	1.17	1.16
1970	1.16	1.18	1.15	1.18	1.17	1.17	1.23	1.27	1.31	1.29	1.26	1.28
1971	1.32	1.35	1.34	1.36	1.38	1.40	1.43	1.38	1.27	1.14	1.13	1.16
1972	1.20	1.24	1.21	1.22	1.24	1.27	1.30	1.30	1.34	1.32	1.38	1.55
1973	1.53	1.51	1.54	1.51	1.62	1.86	1.99	2.82	2.64	2.54	2.45	2.45
	Oats											
	Dollars per bushel											
1969	75	.75	.75	.76	.78	.75	.74	.69	.68	.71	.67	.72
1970	.71	.72	.72	.72	.73	.73	.70	.70	.68	.68	.68	.70
1971	.70	.70	.70	.72	.72	.71	.71	.70	.70	.70	.71	.72
1972	.75	.77	.76	.76	.78	.79	.79	.77	.81	.83	.90	.94
1973	.93	.94	.95	.95	.97	.99	1.01	1.28	1.37	1.45	1.55	1.55
	Feed barley											
	Dollars per bushel											
1969	.94	.98	1.00	1.02	.99	1.01	.95	.88	.90	.93	.97	.97
1970	.97	.97	.95	.95	.96	.96	.92	.89	.89	.93	.95	.99
1971	.99	1.01	1.01	1.03	1.05	1.07	1.06	.99	.99	.97	.98	.99
1972	1.00	1.01	1.01	1.01	1.02	1.04	1.01	1.03	1.09	1.11	1.18	1.29
1973	1.34	1.40	1.36	1.43	1.43	1.49	1.51	1.85	2.04	2.09	2.15	2.05
	Rye											
	Dollars per bushel											
1969	.97	.94	.96	.96	.96	96	.90	86	.84	.88	.85	.90
1970	.87	.88	.89	.88	.87	.88	.88	.83	.83	.85	.87	.90
1971	.90	.92	.94	.93	.92	.92	.88	.86	.87	.87	.87	.91
1972	.91	.90	.90	.90	.91	.90	.92	.96	1.00	1.00	1.02	1.08
1973	1.11	1.13	1.18	1.17	1.21	1.25	1.36	1.70	1.86	1.94	1.95	2.05
	Sorghum grain											
	Dollars per cwt.											
1969	1.76	1.79	1.82	1.87	1.89	1.87	1.84	1.82	1.87	1.83	1.87	1.81
1970	1.85	1.89	1.85	1.83	1.82	1.82	1.83	1.84	1.95	1.91	1.95	1.97
1971	2.02	2.04	2.06	2.13	2.24	2.34	2.42	2.30	2.06	1.74	1.76	1.81
1972	1.89	1.93	1.91	1.91	1.93	1.95	1.95	1.99	2.06	2.15	2.20	2.63
1973	2.68	2.67	2.70	2.63	2.72	2.97	3.15	4.29	4.20	3.95	3.69	4.04
	Dry beans											
	Dollars per cwt.											
1969	6.50	6.20	6.50	6.10	6.20	6.20	6.50	6.70	6.30	6.90	7.90	8.00
1970	8.00	8.40	9.10	9.50	9.70	10.60	11.60	11.40	6.60	7.20	7.50	7.40
1971	7.10	7.50	7.60	7.10	7.30	8.00	8.40	8.40	8.10	9.20	9.50	9.70
1972	9.70	10.00	10.50	11.30	11.40	10.90	9.80	8.60	8.20	8.40	8.30	8.00
1973	7.60	7.60	7.70	7.50	8.30	10.20	10.30	12.60	14.70	18.20	22.20	24.30
	All potatoes											
	Dollars per cwt.											
1969	1.65	1.65	1.80	1.80	1.50	.80	2.30	2.40	1.80	1.68	1.80	1.77
1970	1.80	1.60	2.05	2.10	2.35	.85	2.40	2.00	1.77	1.56	1.45	1.25
1971	1.15	1.30	1.25	1.25	1.40	.85	2.35	2.10	1.58	1.60	1.72	1.71
1972	1.80	1.35	1.35	1.15	1.30	.75	.....	2.75	2.30	2.06	2.29	2.31
1973	2.80	3.20	3.90	3.60	5.40	6.20	.....	3.20	3.00	3.22	3.41	3.63
	Apples for fresh market											
	Cents per pound											
1969	6.70	6.70	6.70	.....	.....	.....	.....	.....	5.50	6.50	6.50	6.25
1970	6.20	6.20	.....	.....	.....	.....	.....	.....	6.50	6.90	6.90	7.00
1971	7.40	6.50	.....	.....	.....	.....	.....	.....	10.00	9.00	9.00	8.00
1972	8.00	8.00	8.00	.....	.....	.....	.....	.....	15.80	13.00	14.80	14.80
1973	.....	.....	.....	.....	.....	.....	.....	.....	11.10	11.40	10.70	9.80

Prices received by farmers: Prices, specified commodities, monthly average, Colorado, 1969-73

Year	Jan.	Feb.	Mar.	Apr.	May	June	July	Aug.	Sept.	Oct.	Nov.	Dec.
	Steers and heifers											
	Dollars per 100 pounds											
1969	27.60	27.10	28.10	30.10	32.50	34.30	31.80	30.10	28.90	28.10	28.10	29.30
1970	29.80	29.70	31.60	31.10	30.10	30.60	31.10	29.80	28.70	29.00	27.60	27.50
1971	30.00	32.00	32.00	32.30	32.60	32.20	32.00	32.70	32.70	32.20	34.00	35.00
1972	35.90	36.70	35.30	35.00	36.10	37.80	38.30	35.70	35.50	36.90	34.80	38.00
1973	42.50	45.00	47.10	46.00	46.80	47.60	48.10	53.60	45.70	45.50	43.30	41.40
	Cows											
	Dollars per 100 pounds											
1969	16.70	19.20	19.40	19.90	22.10	22.00	20.00	21.00	20.60	19.10	18.50	20.00
1970	22.10	24.30	24.80	23.00	23.70	23.00	22.00	22.00	21.10	21.60	21.50	20.60
1971	22.10	23.50	23.10	21.50	21.40	21.40	21.00	22.00	22.90	22.30	24.00	25.20
1972	24.90	25.50	25.60	24.80	25.00	25.20	25.40	26.10	27.20	27.50	25.90	25.50
1973	29.50	34.70	36.90	33.50	34.10	32.20	33.80	38.00	34.10	34.70	32.80	31.10
	Beef cattle											
	Dollars per 100 pounds											
1969	26.70	26.70	27.90	29.80	31.90	33.90	31.20	29.70	28.60	27.70	27.40	28.40
1970	29.10	29.30	31.20	30.90	29.80	30.30	30.40	29.20	28.40	28.40	26.60	26.10
1971	29.30	31.50	31.40	31.60	31.90	31.40	31.60	32.30	32.10	31.60	33.20	34.20
1972	35.20	35.80	34.60	34.20	35.50	37.20	37.40	34.80	35.10	36.00	33.80	37.10
1973	41.70	44.30	46.50	45.40	46.40	46.70	46.90	52.70	45.00	44.70	41.90	40.20
	Calves											
	Dollars per 100 pounds											
1969	31.40	30.10	31.50	34.10	36.10	36.00	32.00	33.00	32.90	33.20	34.70	35.90
1970	36.20	36.70	38.20	37.40	37.50	37.30	36.20	35.40	35.00	36.40	35.60	34.60
1971	35.90	37.20	36.60	36.30	36.80	35.60	35.20	36.40	37.20	40.00	41.60	40.70
1972	42.50	42.40	43.80	43.20	43.90	45.70	46.20	46.60	51.10	51.80	48.90	48.60
1973	53.70	55.40	58.80	58.00	60.00	60.00	57.50	67.80	59.60	62.90	59.40	54.30
	Milk cows											
	Dollars per head											
1969	250	250	250	250	250	255	260	265	270	275	285	295
1970	325	350	360	365	365	355	355	355	355	350	350	345
1971	360	360	360	370	380	380	380	370	370	380	380	380
1972	380	380	385	385	375	310	370	370	370	380	380	380
1973	390	450	460	485	530	525	525	570	590	590	580	600
	Sheep											
	Dollars per 100 pounds											
1969	5.50	6.00	7.50	7.40	7.50	6.50	8.00	8.00	7.60	7.30	6.80	7.40
1970	9.00	10.00	10.90	8.60	9.00	8.00	8.00	7.00	6.00	6.20	6.50	6.50
1971	6.00	6.00	6.00	6.00	5.50	5.30	5.90	6.50	6.00	5.50	4.80	5.00
1972	5.00	5.00	5.00	5.00	5.00	5.00	5.50	5.50	6.00	6.00	7.50	7.50
1973	7.50	8.50	8.50	7.50	7.50	7.50	9.00	10.00	10.00	12.00	12.50	12.50
	Lambs											
	Dollars per 100 pounds											
1969	27.10	28.40	29.20	29.40	28.70	29.70	30.20	29.90	29.20	29.30	29.00	29.10
1970	29.90	28.90	27.50	25.80	27.50	29.00	30.00	29.00	28.90	28.10	27.50	24.30
1971	23.90	24.70	27.30	27.60	27.90	30.50	29.90	29.90	27.80	27.30	27.30	27.40
1972	28.50	30.20	30.40	29.50	32.50	33.80	34.50	32.00	31.30	29.30	28.30	30.30
1973	34.80	39.50	40.10	33.50	32.00	37.60	39.50	42.20	33.50	34.40	36.80	38.10
	Hogs											
	Dollars per 100 pounds											
1969	19.30	20.60	20.40	20.40	23.80	24.80	25.60	27.10	25.10	25.30	25.90	26.40
1970	27.60	28.80	25.80	24.20	23.30	23.80	24.30	22.10	20.50	18.10	16.00	15.50
1971	15.80	19.10	17.10	16.30	17.00	18.60	20.00	19.00	17.80	19.10	18.40	19.90
1972	22.30	25.00	22.60	21.80	25.30	25.50	27.30	28.10	27.80	26.90	26.50	29.20
1973	31.30	35.60	36.70	34.20	35.20	37.40	46.00	51.80	40.40	39.00	38.30	37.10

Prices received by farmers: Prices, specified commodities, monthly average, Colorado, 1969-73

Year	Jan.	Feb.	Mar.	Apr.	May	June	July	Aug.	Sept.	Oct.	Nov.	Dec.
	Eggs											
	Cents per dozen											
1969	40.0	38.0	36.0	32.0	25.0	26.0	34.0	33.0	38.0	39.0	46.0	52.0
1970	57.0	45.0	41.0	33.0	27.0	26.0	36.0	33.0	37.0	31.0	37.0	39.0
1971	36.0	33.0	31.0	30.0	27.0	27.0	26.0	30.0	27.0	27.0	28.0	35.0
1972	31.0	30.0	34.0	29.0	31.0	30.0	35.0	33.0	40.0	34.0	41.0	54.0
1973	54.5	44.0	54.0	51.0	47.0	53.0	53.0	77.0	66.0	60.0	61.0	71.0
	Wool											
	Cents per pound											
1969	38	39	41	42	43	40	38	32	34	37	38	36
1970	33	36	36	36	36	33	32	30	28	29	28	26
1971	17	20	22	22	20	20	15	17	19	15	15	15
1972	16	20	23	25	26	30	32	38	44	50	50	46
1973	58	80	116	100	95	97	101	105	98	98	86	97
	Milk sold to plants											
	Dollars per 100 pounds											
1969	6.25	6.15	6.05	5.90	5.80	5.70	5.80	5.85	6.15	6.55	6.55	6.65
1970	6.60	6.45	6.40	6.40	6.10	6.00	6.05	6.00	6.45	6.65	6.75	6.80
1971	6.70	6.60	6.60	6.40	6.25	6.10	6.10	6.20	6.55	6.65	6.80	6.80
1972	6.85	6.85	6.90	6.60	6.60	6.40	6.40	6.60	6.80	6.95	7.20	7.25
1973	7.34	7.35	7.28	7.26	7.27	7.20	7.25	7.65	8.10	8.55	9.10	9.53
	Alfalfa hay, baled											
	Dollars per ton											
1969	27.00	26.50	28.00	28.00	25.00	23.50	24.00	23.50	24.50	24.50	25.00	27.00
1970	29.50	27.00	27.00	26.50	26.50	23.00	23.50	24.00	24.00	24.00	25.00	26.00
1971	27.00	27.50	27.50	27.50	27.50	26.50	27.50	28.00	28.00	29.00	30.50	30.00
1972	33.00	33.00	34.00	34.50	37.00	33.50	31.00	32.50	34.50	39.00	39.50	40.50
1973	45.00	49.00	49.00	48.00	48.00	42.00	39.50	42.00	43.50	43.50	45.00	45.50
	All other hay, baled											
	Dollars per ton											
1969	29.50	29.00	29.00	29.00	27.00	25.50	25.50	25.00	25.00	24.50	25.00	27.00
1970	27.50	26.00	25.50	25.50	25.50	24.00	23.50	24.00	24.50	24.50	25.50	25.50
1971	26.00	25.50	25.50	26.00	26.00	26.00	26.00	26.00	26.50	27.50	27.50	28.00
1972	37.00	37.00	38.00	37.00	38.00	34.00	33.00	34.50	36.00	41.50	41.50	42.00
1973	46.00	50.00	50.00	51.00	48.00	47.50	44.00	44.00	45.00	45.50	46.00	45.50
	All hay, baled											
	Dollars per ton											
1969	28.00	27.50	28.50	28.50	26.00	24.50	24.50	24.00	25.00	24.50	25.00	27.00
1970	29.00	26.50	26.50	26.00	26.00	23.00	23.50	24.00	24.00	24.00	25.00	26.00
1971	27.00	27.00	27.00	27.20	27.20	26.50	27.00	27.50	27.50	28.50	29.50	29.50
1972	34.00	34.00	35.50	35.50	37.50	33.50	31.50	33.00	35.00	40.00	40.00	41.00
1973	45.50	49.50	49.50	49.00	48.00	44.00	41.00	42.50	44.00	44.00	45.50	45.50

Farm wage rates: Average by classes and index, Colorado, 1968-74

Year and month	Per month		Per day	Per hour
	With board and room	With house	Without board or room	Without board or room
	Dollars			
1968 January	199.00	279.00	11.80	1.45
April	207.00	289.00	11.90	1.47
July	227.00	300.00	13.20	1.47
October	228.00	308.00	12.90	1.49
1969 January	216.00	302.00	12.80	1.52
April	232.00	317.00	13.20	1.52
July	232.00	321.00	14.90	1.65
October	232.00	315.00	14.00	1.63
1970 January	231.00	328.00	13.50	1.63
April	249.00	335.00	13.80	1.63
July	248.00	338.00	14.00	1.67
October	248.00	345.00	14.10	1.67
1971 January	254.00	349.00	14.10	1.74
April	259.00	351.00	14.50	1.74
July	273.00	365.00	14.90	1.74
October	259.00	346.00	14.80	1.76
1972 January	256.00	360.00	14.90	1.82
April	267.00	368.00	15.10	1.79
July	289.00	376.00	16.10	1.88
October	273.00	381.00	16.00	1.90
1973 January	279.00	391.00	16.00	1.94
April	302.00	406.00	16.30	1.97
July	308.00	425.00	17.30	1.97
October	299.00	418.00	16.90	2.05
1974[1] January	306.00	429.00	17.40	2.17
April	326.00	439.00	18.00	2.13

[1] Preliminary.

Farm employment: Number of workers, by months, and annual average, Colorado, 1968-74[1]

Year	Jan.	Feb.	Mar.	Apr.	May	June	July	Aug.	Sept.	Oct.	Nov.	Dec.	Annual average
	Thousands												
	Family workers												
1968 ...	27	34	35	41	41	42	45	45	40	40	32	32	38
1969 ...	27	31	33	38	38	39	40	43	38	35	29	30	35
1970 ...	24	30	30	37	43	43	43	44	39	37	32	32	36
1971 ...	25	28	32	37	39	39	39	38	36	39	33	31	35
1972 ...	23	28	33	37	41	38	39	33	40	38	32	30	34
1973 ...	23	27	31	37	41	41	40	40	39	40	35	33	36
1974 ...	26	32	34										
	Hired workers												
1968 ...	7	6	8	14	19	36	36	32	34	25	16	11	20
1969 ...	5	5	9	11	19	34	41	40	39	31	16	9	22
1970 ...	5	6	7	11	20	38	40	41	36	32	16	7	22
1971 ...	7	7	9	11	20	30	39	33	32	26	11	9	20
1972 ...	5	6	8	11	20	28	32	27	33	28	16	8	19
1973 ...	6	7	10	11	18	36	38	29	35	35	18	8	21
1974 ...	7	9	9										
	Total workers												
1968 ...	34	40	43	55	60	78	81	77	74	65	48	43	58
1969 ...	32	36	42	49	57	73	81	83	77	66	45	39	57
1970 ...	29	36	37	48	63	81	83	85	75	69	48	39	58
1971 ...	32	35	41	48	59	69	78	71	68	65	44	40	55
1972 ...	28	34	41	48	61	66	71	60	73	66	48	38	53
1973 ...	29	34	41	48	59	77	78	69	74	75	53	41	57
1974 ...	33	41	43										

[1] Average number of workers employed in the last full calendar week ending at least one day before the end of the month.

Farms: Number, acreage, and average size, Colorado and United States, 1965-74

Year	Colorado			United States[1]		
	Farms	Land in farms	Average size	Farms	Land in farms	Average size
	Number	*1,000 acres*	*Acres*	*Number*	*1,000 acres*	*Acres*
1965	32,500	40,100	1,234	3,356,200	1,139,597	340
1966	32,000	40,000	1,250	3,257,000	1,131,844	348
1967	31,500	40,000	1,270	3,161,700	1,123,456	355
1968	31,000	40,000	1,290	3,070,900	1,115,231	363
1969	31,000	40,000	1,290	2,999,200	1,107,711	369
1970	30,500	40,000	1,311	2,954,200	1,102,769	373
1971	30,000	39,900	1,330	2,909,000	1,097,300	377
1972	29,500	39,900	1,353	2,870,000	1,093,017	381
1973	29,500	39,900	1,353	2,844,000	1,089,530	383
1974[2]	29,000	39,900	1,376	2,821,000	1,086,937	385

[1] Includes Alaska and Hawaii, exclusive of grazing land leased from U.S. Government.
[2] Preliminary.

Population: Total and farm, Colorado and United States, 1964-73

Year	Colorado			United States		
	Total population[1]	Farm population		Total population[2]	Farm population	
		Number of persons[2]	Percent of total pop.		Number of persons[3]	Percent of total pop.
	Thousands	*Thousands*	*Percent*	*Thousands*	*Thousands*	*Percent*
1964	1,941	122	6.3	191,245	12,954	6.8
1965	1,947	117	6.0	193,709	12,363	6.4
1966	1,955	110	5.6	195,999	11,595	5.9
1967	2,018	104	5.2	198,206	10,875	5.5
1968	2,067	101	4.9	200,208	10,454	5.3
1969	2,100	99	4.7	202,161	10,307	5.1
1970	2,207	94	4.3	204,335	9,712	4.8
1971	2,277	....	....	206,548	9,425	4.6
1972	2,357	....	....	208,441	9,610	4.6
1973	(4)	....	....	(5)210,036	(4)	(4)

[1] As of July 1. Data compiled from "Current Population Reports," U.S. Department of Commerce, Bureau of the Census.
[2] As of April 1.
[3] April-centered annual averages.
[4] Not yet available.
[5] Preliminary.

Precipitation: Monthly and annual averages, by districts, Colorado, 1969-73[1]

Year	Jan.	Feb.	Mar.	Apr.	May	June	July	Aug.	Sept.	Oct.	Nov.	Dec.	Annual total
	Crop reporting district 1 (Northwest and mountain counties)[2]												
	Inches												
Average 1900-45	1.15	1.28	1.52	1.70	1.48	1.09	2.03	1.91	1.46	1.22	.92	1.12	16.88
1969	2.05	.73	.61	1.18	1.92	3.64	1.79	1.84	1.51	3.52	.82	1.58	21.19
1970	1.11	.66	1.46	1.48	.36	1.87	1.54	1.82	2.26	1.80	1.25	.79	16.40
1971	1.04	1.25	1.05	1.43	1.30	.34	1.26	1.54	1.47	1.29	.98	1.43	14.38
1972	.97	.70	.95	1.07	.88	1.27	.64	1.36	1.54	2.16	1.07	1.69	14.30
1973	.62	.46	1.12	1.64	2.08	1.30	2.45	1.15	.95	.51	1.32	1.75	15.35
	Crop reporting district 2 (Northeast counties)[2]												
	Inches												
Average 1900-45	.44	.70	1.20	2.41	2.51	1.81	2.22	1.83	1.48	1.20	.61	.67	17.08
1969	.34	.24	.51	1.19	5.04	3.33	1.60	1.51	.66	4.16	.48	.38	19.44
1970	.17	.12	2.06	1.21	1.46	3.14	1.58	.67	1.93	.94	.73	.21	14.22
1971	.51	.80	.94	3.64	2.29	1.11	1.16	.58	3.01	.72	.17	.24	15.17
1972	.48	.21	.44	1.51	1.27	2.54	1.53	2.57	1.13	.64	1.77	.68	14.77
1973	.78	.11	1.72	2.93	3.16	.97	1.84	.43	3.18	.60	1.11	1.03	17.86
	Crop reporting district 6 (East central counties)[2]												
	Inches												
Average 1900-45	.31	.49	.95	2.15	2.32	2.20	2.59	2.35	.38	.96	.49	.52	16.71
1969	.12	.15	.67	1.19	3.86	2.62	2.66	2.20	1.25	3.30	.31	.25	18.58
1970	.04	.03	.96	1.11	1.47	2.64	2.14	1.53	1.27	1.20	.71	.06	13.16
1971	.41	.84	.53	2.15	2.34	.91	2.30	1.09	1.86	.68	.60	.14	13.85
1972	.27	.14	.30	1.03	2.28	3.04	2.35	2.83	1.54	.63	1.92	.50	16.83
1973	.60	.06	2.38	2.07	3.95	1.13	3.17	.65	2.80	.65	.42	1.24	19.12
	Crop reporting district 7 (West central and southwest counties)[2]												
	Inches												
Average 1900-45	1.39	1.47	1.75	1.61	1.26	.88	1.69	1.94	1.79	1.54	1.07	1.31	17.70
1969	2.70	1.67	.92	.46	.73	2.67	1.92	1.82	1.91	3.46	.87	.78	19.91
1970	.64	.25	2.26	1.11	.17	1.35	1.55	1.92	3.56	1.78	1.44	.99	17.02
1971	.49	.78	.32	.97	1.39	.10	.99	2.46	1.42	2.59	1.29	2.10	14.90
1972	.22	.07	.30	.54	.47	1.33	.85	1.22	1.65	5.48	1.43	2.07	15.63
1973	.99	.59	1.77	1.14	1.76	1.72	1.42	1.65	.94	.47	.91	1.18	14.54
	Crop reporting district 8 (South central counties)[2]												
	Inches												
Average 1900-45	.87	1.03	1.33	1.24	1.04	.83	1.77	1.92	1.24	1.09	.82	.88	14.06
1969	.49	.84	.70	.34	.64	3.22	2.47	1.91	1.89	3.05	.45	.72	16.72
1970	.26	.16	1.26	.35	.38	.72	.92	1.68	1.94	.91	.14	.09	8.81
1971	.11	.28	.12	.36	.78	.15	1.96	1.78	1.11	.82	.49	.39	8.35
1972	.29	.05	.25	.06	.30	.57	.96	1.18	.96	1.81	.90	.76	8.09
1973	.09	.12	.68	.51	.97	.48	1.77	1.02	.88	.44	.07	.47	7.50
	Crop reporting district 9 (Southeast counties)[2]												
	Inches												
Average 1900-45	.40	.68	.98	1.97	2.00	1.68	2.33	2.09	1.27	1.04	.61	.59	15.64
1969	.08	.20	1.29	1.76	2.49	2.71	2.34	2.08	1.92	2.28	.34	.63	18.12
1970	.15	.12	1.46	1.35	.91	1.03	2.32	1.41	1.80	1.73	.65	.07	13.00
1971	.38	.78	.57	1.35	2.08	.78	3.64	1.35	1.53	.88	.88	.43	14.65
1972	.49	.14	1.06	.79	1.62	1.65	1.38	2.13	1.33	1.19	1.66	.55	13.99
1973	.44	.09	2.85	1.64	1.95	.72	2.76	.95	2.05	.64	.49	1.48	16.06

[1] Compiled from reports issued by the National Oceanic and Atmosphere Administration, and includes Hi-altitude reports through 1970.
[2] For counties included in each Crop Reporting District, see outline map on inside cover.

LIVESTOCK INVENTORY AND VALUE

The year 1973 was one of frustration and indecision for the cattle industry in Colorado. Heavy spring snowstorms caused considerable losses to livestock in Colorado. Livestock producers were faced with sharply increased production expenses at a time when sales of their products encountered price freezes and a consumer boycott. The number of cattle and calves on Colorado farms and ranches on January 1, 1974 was less than the previous year for the first time since 1969. Sheep and lambs on January 1, 1974 decreased 4 percent from the previous year, continuing the decline of the past several years. Hogs and pigs on farms December 1, 1973 declined 6 percent from the previous year, while chickens on farms December 1, 1973 were up 22 percent from the previous December. The total inventory value of livestock and chickens on Colorado farms and ranches was $1.4 billion, compared with $973 million a year earlier.

Pasture and range conditions were above both the previous year and the 1963-72 average throughout the 1973 grazing season. Spring moisture was adequate in all areas of the State and growth of grasses got off to a good start. Pasture and range conditions reached their peak in June and began a gradual decline in July as moisture was becoming short in some areas. Most ranges were still providing good forage into November. Supplemental feeding began in mid-November in most areas of the State. A relatively mild winter did not necessitate any prolonged periods of heavy supplemental feeding.

Cash receipts to farmers and ranchers from sales of livestock and livestock products during 1973 totaled a record high $1.7 billion, 23 percent more than in 1972. Higher prices were received in 1973 for all livestock species but these were offset by increased costs of production.

Colorado continued to lead the nation in the number of sheep and lambs on feed. As of January 1, 1974, the State ranked third in the number of all sheep and lambs on farms and was eleventh in the number of all cattle and calves on farms. Colorado ranked thirteenth in the number of beef cows, twenty-fifth in hog numbers and was thirty-fourth in all chickens.

ALL CATTLE AND CALVES—The inventory of all cattle and calves on Colorado farms and ranches on January 1, 1974 at 3,744,000 head was down 12,000 head from the record number of 3,756,000 head on January 1 the previous year. Within this total, milk cows that had calved and milk replacement heifers weighing 500 pounds or more showed a slight increase. Heifers for beef cow replacement weighing over 500 pounds, steers weighing 500 pounds and over, and bulls 500 pounds and over increased from the previous January while other heifers 500 pounds and over and steers, heifers and bulls weighing less than 500 pounds decreased. The total inventory value of all cattle and calves on Colorado farms and ranches on January 1, 1974 was $1.3 billion, compared with $920 million on January 1, 1973. Death losses of cattle and calves were unusually heavy during 1973 as a result of severe spring snowstorms.

DAIRY CATTLE—The January 1, 1974 inventory of milk cows and heifers that had calved totaled 76,000, up 1 percent from the previous year. Production per cow averaged 11,360 pounds of milk in 1973, down from the record level of 11,579 pounds per cow in 1972. Total milk production for 1973 was 852 million pounds, 28 million pounds less than was produced a year earlier.

CATTLE ON FEED—There were 930,000 cattle and calves on feed for slaughter market in Colorado feedlots on January 1, 1974, down 11 percent from the 1,050,000 on feed the previous January 1. This number is included in the January 1 inventory of all cattle and calves. Marketings of fed cattle from Colorado feedlots in 1973 totaled 2,144,000 head, 7 percent less than marketed during 1972.

Steers accounted for 66 percent of the cattle and calves on feed January 1, 1974. Heifers made up 33 percent and the remaining 1 percent was cows and bulls.

Numbers on feed January 1, 1974, were down in all areas of the State, except the southeast which increased 4 percent. The northeast district had 71 percent of the total cattle and calves on feed. There were 183 feedlots operating in Colorado during 1973 with a capacity of 1,000 head or more, 8 percent fewer than in 1972. Cattle feedlots with a capacity of less than 1,000 head totaled 426 in 1973, compared with 621 in 1972. The large feedlots (1,000+ capacity) accounted for 92 percent of the total fed cattle marketings during 1973 and 92 percent of the total cattle and calves on feed on January 1, 1974.

CALF CROP—Calves born on Colorado farms and ranches during 1973 totaled 1,120,000 head, 1 percent more than was born in 1972. The January 1, 1973 inventory of cows and heifers that had calved numbered 1,181,000 head. There were 1,201,000 head of cows and heifers that had calved on hand January 1, 1974, an increase of 2 percent from a year earlier.

SHEEP AND LAMBS—Sheep and lamb numbers continued to decline in Colorado. The January 1, 1974 inventory of 1,150,000 head was down 4 percent from a year earlier. Included in the total are 640,000 stock sheep, 6 percent less than the previous year, and the lowest number recorded since 1875. Value of all sheep and lambs on farms January 1, 1974 was $46.6 million, up 19 percent from a year earlier.

LAMB CROP—Colorado's 1973 lamb crop totaled 590,000 head, down 3 percent from 1972. The smaller 1973 lamb crop resulted from fewer breeding ewes on farms and ranches during the year. Lambs saved as a percentage of ewes one year and older on farms January 1, 1973 was 99 percent, one point below a year earlier.

SHEEP AND LAMBS ON FEED—The number of sheep and lambs on feed for slaughter in Colorado feedlots on January 1, 1973 totaled 520,000, 4 percent more than the previous year. On March 1, 1973 there were 330,000 head on feed, 11 percent below March 1, 1972. The number on feed declines during spring and summer months and increases during the fall months. There were 530,000 head on feed November 1, 1973. On January 1, 1974 there were 510,000 on feed, 2 percent less than the number on feed January 1, 1973.

WOOL PRODUCTION—Production of wool in Colorado during 1973 totaled 11,354,000 pounds, 1 percent less than in 1972. There were 1,440,000 sheep and lambs shorn during 1973, 6 percent more than the number shorn in 1972. The fleece weight for all sheep and lambs shorn averaged 7.9 pounds in 1973, compared with 8.4 pounds in 1972.

Prices received for wool in Colorado during 1973 averaged 82 cents per pound, 54 cents more than in 1972 and the highest since 1951. The highest monthly average was $1.00 per pound in December. Prices averaged 93 cents per pound in March. Prices fluctuated during the year with the lowest average in July and August.

HOGS AND PIGS—There were 290,000 hogs and pigs on Colorado farms on December 1, 1973, 6 percent below a year earlier. The average value per head was $53.50 on December 1, $16.50 above December 1, 1972. Total inventory value on December 1, 1973 at $15,515,000 was 35 percent higher than the previous December. The pig crop for the December 1972-May 1973 period totaled 241,000 head, down 11 percent from the corresponding period a year earlier. There were 266,000 pigs born during the June-November 1973 period, 3,000 more than were born during the same months the previous year.

CHICKENS AND EGGS—The inventory of all chickens on Colorado farms on December 1, 1973 totaled 2,156,000, 22 percent more than a year earlier. Egg production for the 12-month period December 1972-November 1973 totaled 317 million, 7 percent more than the number produced during the comparable months a year earlier. The average number of eggs laid per layer for the December 1972-November 1973 period was 225, compared with 213 for the previous year.

TURKEYS—Colorado growers raised a total of 3,553,000 turkeys in 1973, 2 percent more than in 1972. The average price received per pound in 1973 was 43 cents, up 18 cents per pound from 1972. Gross income from turkeys sold amounted to $31.5 million in 1973, an increase of 74 percent from 1972. The number of turkey breeding hens on farms December 1, 1973 totaled 76,000, up 9 percent from the previous year.

BEES AND HONEY—Colorado produced 1,890,000 pounds of honey in 1973, 28 percent below 1972. There were 35,000 colonies in apiaries during 1973, compared with 37,000 in 1972. Production per colony averaged 54 pounds in 1973, down 17 pounds from the previous year. The 1973 honey crop was valued at $841,000, compared with $828,000 in 1972. The average price received for honey in 1973 was 44.5 cents per pound, up 13 cents per pound from the 1972 average price.

BEESWAX—The 1973 beeswax production totaled 49,000 pounds, 2,000 pounds more than produced in 1972. The average price per pound for beeswax was 74 cents in 1973, 10 cents more than was received in 1972.

CATTLE AND CALVES ON FARMS, COLORADO
JANUARY 1, 1955-75

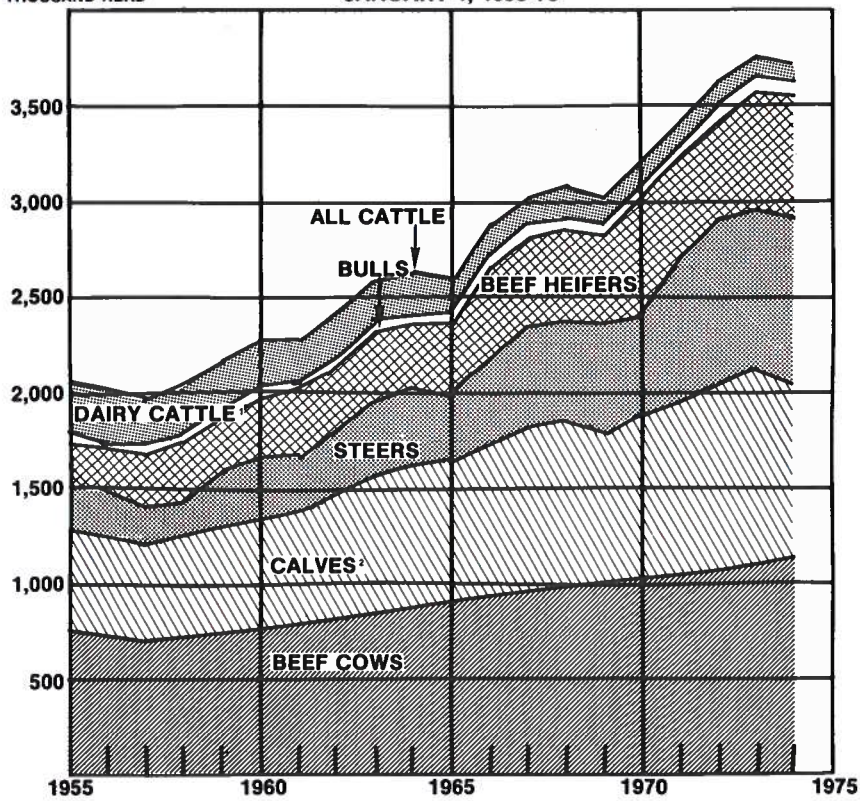

[1] For 1955-70 includes all heifer calves kept for milk replacement purposes. After 1970 does not include heifers under 500 pounds that may be used for milk.
[2] For 1955-70 includes beef calves only. After 1970 includes all calves under 500 pounds kept for beef, dairy and other purposes.

SHEEP AND LAMBS ON FARMS, COLORADO
JANUARY 1, 1955-75

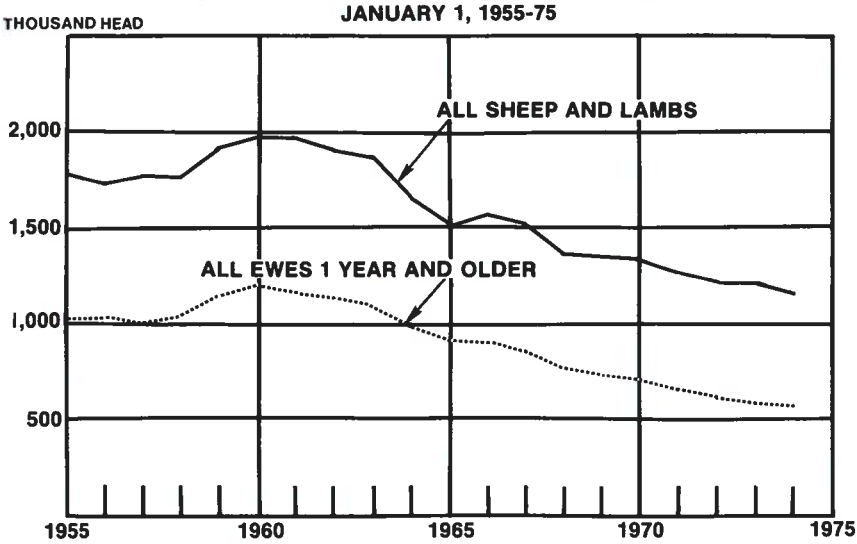

Livestock: Inventory, by classification, Colorado, January 1, 1971-74

Class	Number on farms			
	1971	1972	1973	1974
	Thousands			
Cattle and calves	3,414	3,610	3,756	3,744
All cows & heifers that have calved	1,126	1,167	1,181	1,201
Milk cows & heifers that have calved	79	79	75	76
Milk replacement heifers 500 lbs. and over	27	27	29	30
Beef cows & heifers that have calved	1,047	1,088	1,106	1,125
Beef replacement heifers 500 lbs. and over	188	196	206	246
Other heifers 500 lbs. and over	355	424	416	401
Steers 500 lbs. & over	747	757	826	900
Bulls 500 lbs. & over	63	65	65	71
Steers, heifers & bulls under 500 lbs.	908	974	1,033	895
Cattle on feed (included in classes shown above)	888	983	1,050	930
Calf crop, annual	1,081	1,110	1,120	.....
Sheep and lambs on feed	500	500	520	510
Stock sheep	774	720	684	640
Lambs				
Ewes	78	71	65	72
Rams and wethers	15	17	8	13
One year and older				
Ewes	661	611	594	540
Rams and wethers	20	21	17	15
Lamb crop, annual	674	611	590	.....
All hogs and pigs[1]	339	340	310	290
Pig crop, annual	559	533	507	.....
Chickens[1]	1,878	1,783	1,763	2,156
Hens and pullets of laying age	1,470	1,432	1,346	1,649
Hens	414	483	750	507
Pullets	1,056	949	596	1,142
Pullets 3 mos. & older not of laying age	190	161	100	240
Pullets under 3 mos. old	211	185	310	261
Other chickens	7	5	7	6
Chickens raised, annual	1,700	1,690	2,058	.....
Turkey breeder hens				
Heavy	57	(1) 47	(1) 70	(1) 76
Light	.....	.....	.....	.....
Turkeys raised, annual	2,821	3,477	3,553	.....

[1]December 1 preceding year.

Cattle and calves: Number on farms, by counties, Colorado, January 1, 1966-73

County	1966	1967	1968	1969	1970	1971	1972	1973
				Number				
Adams	78,600	74,000	65,400	65,300	73,000	71,000	69,500	70,000
Alamosa	17,400	19,000	15,200	14,000	15,500	15,000	15,000	15,000
Arapahoe	17,700	19,200	20,300	16,600	17,500	17,500	17,600	16,000
Archuleta	12,400	15,000	13,500	10,500	11,500	10,500	10,500	11,000
Baca	61,500	80,500	86,800	96,900	98,000	100,300	102,900	118,000
Bent	48,100	57,000	51,400	51,100	55,400	53,500	58,000	56,000
Boulder	63,000	53,300	47,300	44,550	40,000	58,000	50,000	52,500
Chaffee	10,400	14,000	15,000	16,500	10,500	11,000	10,000	8,500
Cheyenne	50,100	48,800	46,800	42,850	46,500	45,700	52,500	50,000
Clear Creek	250	250	300	300	300	300	300	300
Conejos	27,800	25,000	26,100	28,000	34,000	43,000	42,100	52,000
Costilla	8,300	7,300	6,700	7,600	7,000	7,700	7,000	7,500
Crowley	27,900	36,600	35,800	35,200	33,900	35,100	36,000	46,500
Custer	13,300	17,000	17,500	17,000	17,500	17,000	16,500	16,000
Delta	44,300	47,000	44,000	43,250	47,300	50,000	49,400	46,500
Denver	.....	.....	1,500	.....	.....	.....	.....	.....
Dolores	6,000	6,000	6,500	6,000	6,400	6,500	6,500	6,300
Douglas	21,500	23,500	22,100	22,550	21,000	20,500	20,500	20,000
Eagle	24,100	24,000	24,000	19,000	21,000	22,000	19,000	18,500
Elbert	53,900	52,400	60,600	57,750	59,500	59,600	56,300	60,000
El Paso	65,800	64,000	65,600	59,600	58,500	56,700	53,600	50,000
Fremont	23,300	23,000	22,500	21,000	23,500	22,500	22,500	23,500
Garfield	43,600	46,000	48,000	46,000	46,000	47,000	46,000	49,000
Gilpin	650	550	400	500	500	400	600	500
Grand	25,200	26,000	26,000	26,000	26,000	25,000	24,000	21,500
Gunnison	38,000	41,000	37,000	36,000	38,000	37,000	38,000	36,500
Hinsdale	3,900	2,500	2,200	3,500	3,200	3,400	3,500	3,500
Huerfano	25,400	25,000	35,000	35,000	33,500	35,000	41,000	41,000
Jackson	47,000	49,000	48,000	49,500	49,000	51,000	52,000	47,000
Jefferson	13,100	13,100	13,600	12,000	11,500	11,500	10,000	9,500
Kiowa	31,800	34,000	33,100	38,000	56,000	53,500	60,500	63,000
Kit Carson	92,500	97,000	117,700	114,900	119,000	139,500	148,000	154,000
Lake	1,000	1,100	900	900	800	700	2,000	5,500
La Plata	36,000	46,000	44,000	41,000	41,000	42,500	42,500	44,000
Larimer	107,400	93,000	97,600	99,300	106,000	107,000	140,000	135,000
Las Animas	62,900	56,000	60,200	70,000	74,000	71,100	69,100	70,000
Lincoln	74,800	65,500	78,600	68,000	75,500	78,000	86,000	92,000
Logan	162,800	183,000	170,000	181,150	194,000	187,000	204,000	240,000
Mesa	66,200	65,500	61,500	58,350	63,100	64,500	77,000	78,000
Mineral	1,900	1,200	1,300	1,400	1,500	1,800	1,500	4,000
Moffat	28,000	30,000	34,000	34,000	32,000	34,000	36,000	37,000
Montezuma	31,600	35,500	32,400	29,000	33,600	33,000	31,500	34,000
Montrose	46,200	49,300	50,200	42,700	50,500	48,400	48,400	53,000
Morgan	178,000	173,000	176,000	188,500	200,000	192,000	197,000	212,000
Otero	70,600	77,000	76,900	70,450	76,000	81,500	85,500	82,000
Ouray	12,700	13,500	14,000	11,500	11,000	10,500	15,000	16,000
Park	26,500	29,000	17,500	16,600	13,500	18,000	17,000	24,000
Phillips	29,600	25,000	22,200	19,550	23,500	30,500	30,000	33,000
Pitkin	8,100	8,000	5,400	5,000	5,000	5,000	4,000	4,700
Prowers	57,400	69,000	67,400	65,900	98,000	110,000	119,000	132,000
Pueblo	57,400	48,000	57,200	49,850	59,200	64,000	60,500	64,000
Rio Blanco	35,100	35,100	37,000	37,000	36,000	36,000	50,000	50,000
Rio Grande	21,700	27,200	22,000	20,000	21,000	23,600	24,600	25,500
Routt	42,000	46,000	46,000	43,500	48,000	48,000	46,000	42,000
Saguache	41,400	41,000	35,100	35,000	37,000	53,000	52,000	46,000
San Juan	400	500	300	500	600	500	1,000	700
San Miguel	8,200	8,500	9,500	9,000	9,800	10,100	9,500	10,000
Sedgwick	48,900	47,500	46,300	27,550	38,500	38,500	38,000	41,000
Summit	5,000	4,100	4,500	4,200	4,300	4,300	3,400	4,000
Teller	4,800	5,000	4,000	5,000	5,100	5,300	4,700	4,000
Washington	74,500	75,500	80,100	71,100	76,000	79,000	88,500	91,000
Weld	447,000	510,000	536,600	569,350	560,000	670,000	728,000	733,000
Yuma	104,100	107,000	115,400	122,700	137,000	139,500	159,000	179,000
State total	2,889,000	3,017,000	3,060,000	3,035,000	3,212,000	3,414,000	3,610,000	3,756,000

CATTLE AND CALVES ON FARMS, COLORADO, 1973 WITH RANKING OF FIRST FIVE COUNTIES

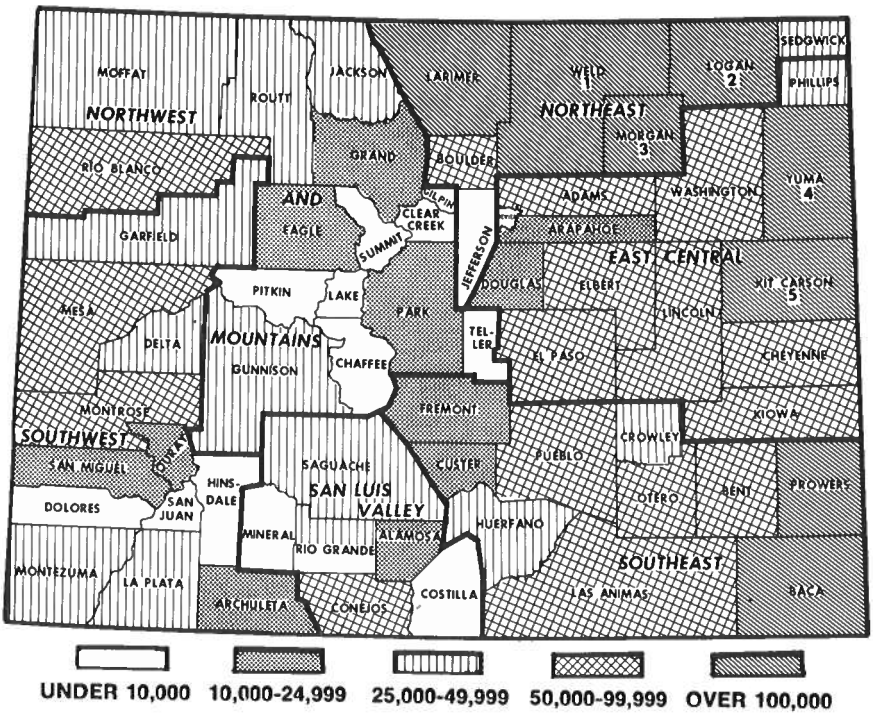

Cattle and calves: Number on farms, by districts, Colorado, January 1, 1967-73

District	1967	1968	1969	1970	1971	1972	1973
				Number			
Northwest and mountain	313,100	300,000	294,000	290,000	298,000	307,000	304,000
Northeast	1,072,900	1,087,400	1,122,400	1,150,000	1,264,000	1,367,000	1,423,000
East central	685,900	729,400	698,900	763,000	791,000	842,000	878,000
Southwest	335,300	326,100	301,300	324,000	326,900	340,800	352,000
San Luis Valley	120,700	106,400	106,000	116,000	144,100	142,200	150,000
Southeast	489,100	510,700	512,400	569,000	590,000	611,000	649,000
State total	3,017,000	3,060,000	3,035,000	3,212,000	3,414,000	3,610,000	3,756,000

Milk cows and heifers: Number on farms, by districts, Colorado, January 1, 1967-73

District	Milk cows and heifers over 2 years old kept for milk				Milk cows and heifers that have calved		
	1967	1968	1969	1970	1971	1972	1973
				Number			
Northwest and mountain	2,800	2,500	2,500	1,900	1,800	1,600	1,500
Northeast	49,000	47,000	45,000	45,000	41,000	40,000	36,500
East central	23,500	23,000	20,000	18,500	18,000	18,000	18,500
Southwest	14,500	12,000	12,000	10,000	9,500	9,500	9,000
San Luis Valley	1,700	1,500	1,500	1,600	1,500	1,600	1,500
Southeast	9,500	9,000	8,000	8,000	7,200	8,300	8,000
State total	101,000	95,000	89,000	85,000	79,000	79,000	75,000

Milk cows and heifers: Number on farms, by counties, Colorado, January 1, 1966-73

County	Milk cows and heifers over 2 years old kept for milk					Milk cows and heifers that have calved		
	1966	1967	1968	1969	1970	1971	1972	1973
	Number							
Adams	5,850	5,700	6,200	6,000	5,300	5,000	4,800	5,000
Alamosa	740	650	900	800	850	800	1,000	900
Arapahoe	1,040	950	900	800	700	600	600	500
Archuleta	190	160	[1]	[1]	[1]	[1]	[1]	[1]
Baca	350	350	330	250	250	140	170	150
Bent	420	360	520	400	300	180	250	250
Boulder	4,700	4,300	4,500	4,600	4,200	6,000	3,200	2,700
Chaffee	510	560	550	550	550	580	600	600
Cheyenne	260	200	200	100	100	[1]	[1]	[1]
Clear Creek	[1]	[1]	[1]	.....	.....	.....	.....	.....
Conejos	370	330	250	300	300	270	150	200
Costilla	110	[1]	[1]	[1]	[1]	[1]	[1]	.....
Crowley	670	660	600	440	400	400	500	500
Custer	460	460	350	200	150	180	230	200
Delta	2,400	2,000	2,000	1,800	1,700	1,800	1,900	1,600
Denver	.....	.....	.....	.....	.....	.....	.....	.....
Dolores	[1]	[1]	100	100	[1]	[1]	.....	.....
Douglas	1,650	1,100	1,000	900	800	1,100	1,000	1,000
Eagle	210	160	100	[1]	[1]	[1]	[1]	[1]
Elbert	3,000	3,900	3,700	2,400	2,100	2,200	2,200	2,300
El Paso	4,850	4,600	4,500	4,400	4,000	3,700	3,400	2,900
Fremont	2,250	1,900	2,000	2,100	2,300	1,800	2,100	2,000
Garfield	1,100	960	1,100	850	650	570	400	530
Gilpin	[1]	[1]	[1]	.....	.....	.....	.....	.....
Grand	150	130	100	150	[1]	[1]	[1]	[1]
Gunnison	160	140	120	180	130	[1]	[1]	[1]
Hinsdale	[1]	[1]	.....	[1]	[1]	[1]	[1]	[1]
Huerfano	940	950	920	710	650	650	850	800
Jackson	200	180	200	170	[1]	120	140	100
Jefferson	2,000	1,800	1,500	1,400	1,300	1,100	1,250	1,100
Kiowa	170	150	[1]	100	[1]	[1]	[1]	[1]
Kit Carson	1,400	1,500	1,300	900	900	700	750	800
Lake	[1]	[1]	.....	.....	.....	.....	[1]	[1]
La Plata	2,100	1,850	1,200	1,500	1,150	1,000	950	1,000
Larimer	9,800	9,100	8,500	8,900	8,700	7,500	7,500	7,000
Las Animas	760	740	540	400	430	430	450	450
Lincoln	130	100	[1]	200	270	300	[1]	[1]
Logan	1,730	1,500	1,400	1,600	1,600	1,350	1,500	1,400
Mesa	4,000	4,300	4,400	4,200	3,400	3,000	3,200	3,000
Mineral	[1]	[1]	.....	.....	.....	.....	.....	.....
Moffat	310	300	250	200	220	230	120	200
Montezuma	1,670	2,100	900	920	870	900	900	900
Montrose	2,700	2,800	2,100	2,400	2,000	2,000	2,000	1,800
Morgan	4,250	3,700	3,500	3,600	3,600	3,200	3,500	2,300
Otero	700	900	900	1,300	1,250	1,300	1,300	1,000
Ouray	220	140	120	[1]	[1]	[1]	[1]	[1]
Park	[1]	[1]	[1]	[1]	[1]	[1]	[1]	[1]
Phillips	850	750	600	500	550	600	700	1,000
Pitkin	130	130	100	100	100	[1]	130	100
Prowers	850	680	440	200	170	170	150	150
Pueblo	2,700	2,500	2,400	2,000	2,100	1,950	2,300	2,500
Rio Blanco	320	300	250	200	210	220	180	150
Rio Grande	200	200	120	150	150	160	140	100
Routt	850	760	700	720	350	280	240	200
Saguache	370	420	220	200	250	240	290	300
San Juan	.....	[1]	[1]	[1]	.....	.....	.....	.....
San Miguel	[1]	[1]	[1]	[1]	[1]	[1]	[1]	[1]
Sedgwick	170	100	100	100	100	[1]	[1]	500
Summit	[1]	[1]	[1]	[1]	[1]	[1]	[1]	[1]
Teller	[1]	[1]	[1]	[1]	[1]	[1]	[1]	[1]
Washington	2,300	1,750	1,500	1,100	1,000	1,100	1,600	1,700
Weld	30,350	28,500	27,500	24,800	25,500	21,800	23,000	21,500
Yuma	3,000	2,800	3,000	2,600	2,700	2,600	2,800	3,200
Other counties	390	430	320	510	700	780	560	420
State total	107,000	101,000	95,000	89,000	85,000	79,000	79,000	75,000

[1] Less than 100 head, included in "other counties" totals.

Hogs and pigs: Number on farms, by counties, Colorado, December 1, 1966-72

County	1966	1967	1968	1969	1970	1971	1972
				Number			
Adams	18,000	22,000	22,500	22,000	23,000	23,500	22,500
Alamosa	1,500	1,200	1,400	1,500	2,500	1,700	7,500
Arapahoe	1,000	1,100	1,300	1,200	3,000	1,500	1,200
Archuleta	150	310	1,200	1,300	1,200	800	400
Baca	1,700	2,000	3,300	3,600	5,500	5,400	4,900
Bent	4,200	4,500	9,600	5,300	11,000	10,000	8,900
Boulder	3,500	3,600	6,300	5,400	12,000	13,000	13,000
Chaffee	250	230	360	260	190	360	[1]
Cheyenne	1.200	1,500	1.900	2,400	2,800	2,700	2,800
Clear Creek	.....	.....	.....	.....	.....	.....	[1]
Conejos	3,300	3,400	2,400	2,500	5,300	6,300	6,000
Costilla	1,200	1,400	1,500	1,400	2,700	2,000	1,000
Crowley	5,200	4,400	5,600	5,200	9,000	8,400	5,400
Custer	150	150	120	120	80	200	150
Delta	5,000	4,900	4,700	4,300	5,500	4,400	2,300
Denver	.....	.....	.....	.....	.....	....	.....
Dolores	50	70	90	160	350	400	[1]
Douglas	2,100	3,200	3,400	5,000	3,500	2,500	2,400
Eagle	150	180	140	150	70	70	[1]
Elbert	900	1,800	2,500	4,400	4,700	4,900	4,700
El Paso	3,000	3,300	5,200	5,900	5,900	5,800	6,500
Fremont	2,700	2,400	3,000	2,000	4,000	3,700	2,300
Garfield	1,900	1,600	2,000	1,200	1,900	1,600	600
Gilpin	.....	.....	.....	.....	.....	.....	[1]
Grand	20	20	20	10	.....	.....	[1]
Gunnison	50	50	50	40	30	30	[1]
Hinsdale	.....	.....	.....	.....	.....	.....	[1]
Huerfano	800	850	750	380	620	800	400
Jackson	40	50	40	50	20	.....	[1]
Jefferson	300	300	500	700	700	300	200
Kiowa	1,700	1,600	1,800	2,400	2,600	2,600	2,000
Kit Carson	9,000	9,400	9,200	9,000	11,000	10,500	7,500
Lake	.....	.....	.....	.....	.....	.....	[1]
La Plata	1,000	900	1,100	1,900	2,700	1,900	1,800
Larimer	7,200	8,400	18,000	14,000	21,000	15,000	15,000
Las Animas	650	800	730	1,100	1,200	700	350
Lincoln	3,800	5,000	4,800	4,300	8,000	7,500	4,900
Logan	6,800	9,200	10,000	14,000	20,000	23,000	28,000
Mesa	8,900	8,300	8,200	7,400	9,800	9,700	8,000
Mineral	.....	.....	.....	.....	.....	.....	.....
Moffat	400	370	370	600	800	380	250
Montezuma	900	500	450	550	950	1,100	800
Montrose	5,900	6,300	5,000	5,000	6,500	5,800	5,700
Morgan	20,000	18,000	19,500	24,000	30,000	30,000	30,500
Otero	8,100	8,600	7,000	10,500	13,000	12,500	10,000
Ouray	120	60	210	150	70	270	100
Park	10	10	10	10	.....	.....	[1]
Phillips	5,800	5,400	6,400	6,900	10,500	11,000	9,000
Pitkin	150	300	220	90	140	60	100
Prowers	7,000	7,300	6,100	9,400	8,200	7,700	5,000
Pueblo	4,000	4,000	3,800	4,400	5,400	5,600	4,600
Rio Blanco	230	330	470	500	700	550	450
Rio Grande	4,500	6,200	6,000	6,400	7,100	4,800	4,500
Routt	170	410	270	290	450	550	250
Saguache	1,000	1,800	1,700	2,200	5,000	5,200	4,000
San Juan	.....	.....	.....	.....	.....	.....	[1]
San Miguel	80	60	50	40	30	30	[1]
Sedgwick	2,700	3,000	4,700	2,900	4,300	4,700	4,800
Summit	20	20	20	.....	.....	.....	[1]
Teller	10	30	30	.....	.....	.....	[1]
Washington	7,500	9,000	12,000	15,500	20,000	20,500	16,500
Weld	27,000	27,500	28,000	29,000	32,000	43,000	43,500
Yuma	10,000	8,700	10,000	12,000	12,000	15,000	9,000
Other counties							250
State total	203,000	216,000	246,000	261,000	339,000	340,000	310,000

[1] Less than 100 head, included in "other counties" totals.

Stock sheep: Number on farms, by counties, Colorado, January 1, 1966-73

County	1966	1967	1968	1969	1970	1971	1972	1973
	Number							
Adams	8,000	3,500	5,000	4,400	5,300	3,500	4,000	4,300
Alamosa	27,500	33,500	25,000	23,500	25,000	19,000	15,000	13,000
Arapahoe	4,600	7,000	6,600	4,200	5,000	2,000	1,000	1,100
Archuleta	7,700	8,600	7,500	5,500	4,900	3,700	3,800	3,900
Baca	8,000	3,600	2,300	2,800	1,200	1,200	1,300	1,000
Bent	15,300	13,800	10,600	12,500	9,800	10,000	8,000	5,500
Boulder	8,800	9,000	8,900	12,000	10,000	2,400	10,000	9,700
Chaffee	2,600	2,300	2,600	3,400	2,800	2,700	1,500	2,200
Cheyenne	3,600	2,400	1,525	650	300	1,000	300	100
Clear Creek	700	800	900	630	400	300	300	200
Conejos	47,100	45,000	40,500	38,000	38,000	34,000	34,000	34,500
Costilla	15,600	19,000	17,400	15,600	15,000	14,000	8,700	7,300
Crowley	1,600	1,300	800	700	800	300	400	400
Custer	1,500	1,600	1,600	1,200	700	400	300	300
Delta	30,500	34,200	31,000	31,000	29,500	27,000	27,000	27,500
Denver	.....	.....	.....	.....	.....	.....	.....	.....
Dolores	13,600	15,000	13,250	12,700	10,500	10,000	7,900	7,000
Douglas	250	200	225	250	300	300	200	200
Eagle	38,500	32,000	30,000	29,500	24,000	22,500	25,000	19,000
Elbert	4,300	3,600	3,000	2,600	2,300	1,900	1,700	1,700
El Paso	4,500	2,800	2,000	2,000	1,200	1,000	1,100	700
Fremont	800	700	600	600	600	500	600	600
Garfield	40,800	39,000	37,000	33,000	32,500	31,000	31,000	25,000
Gilpin	.....	.....	.....	.....	.....	.....	.....	.....
Grand	4,000	4,200	3,500	3,000	3,500	4,400	2,500	2,400
Gunnison	18,500	18,500	17,500	15,500	14,000	14,000	14,000	14,000
Hinsdale	6,200	6,000	5,200	6,900	6,000	5,200	5,300	5,300
Huerfano	3,100	3,000	7,300	5,300	6,800	3,000	1,600	1,000
Jackson	10,700	6,000	5,300	3,950	1,200	700	3,000	800
Jefferson	600	640	600	850	400	400	100	100
Kiowa	2,150	2,700	3,350	2,000	800	1,000	700	700
Kit Carson	8,300	3,500	2,500	1,500	1,800	1,700	1,300	900
Lake	1,900	2,800	2,100	1,800	2,100	2,900	3,400	2,700
La Plata	24,400	22,000	21,500	21,000	17,000	15,500	15,000	15,500
Larimer	16,500	15,800	14,000	9,900	9,700	9,100	9,100	9,000
Las Animas	2,500	2,800	1,500	1,500	1,700	1,400	1,200	800
Lincoln	8,000	6,800	3,900	4,500	3,000	1,500	1,400	1,400
Logan	4,400	4,700	3,200	2,700	3,000	3,400	2,800	2,800
Mesa	56,500	57,100	57,000	54,000	52,000	50,000	51,000	52,000
Mineral	2,300	3,000	1,700	1,900	2,000	2,000	1,300	1,700
Moffat	134,000	127,500	108,000	106,000	104,000	104,000	109,000	97,000
Montezuma	26,300	25,700	23,000	24,000	22,500	21,000	18,000	18,500
Montrose	80,000	72,400	66,000	68,000	66,000	62,000	58,000	56,000
Morgan	4,300	4,500	3,200	2,800	2,000	2,100	2,100	2,100
Otero	8,500	5,500	4,000	4,800	3,600	2,400	1,000	1,200
Ouray	7,800	9,800	9,750	8,000	7,100	6,400	4,100	5,000
Park	11,000	8,000	7,800	6,000	3,100	2,600	3,200	3,300
Phillips	6,800	9,000	4,600	4,700	4,200	5,700	6,000	9,200
Pitkin	9,000	9,400	8,800	6,000	5,600	2,800	2,400	3,800
Prowers	8,200	7,000	3,600	3,000	4,100	3,600	3,600	3,700
Pueblo	4,000	700	700	600	700	1,200	1,000	1,000
Rio Blanco	61,900	58,200	54,200	54,000	54,000	59,000	56,000	59,000
Rio Grande	61,500	59,000	45,000	43,000	44,000	40,000	26,500	23,500
Routt	72,000	69,000	65,000	61,000	67,000	67,000	58,000	61,000
Saguache	37,000	33,500	22,400	22,000	23,000	23,000	16,500	13,000
San Juan	6,200	5,700	4,800	5,900	6,000	5,700	5,900	4,800
San Miguel	34,000	31,500	31,000	32,000	31,000	29,500	29,000	22,500
Sedgwick	600	560	600	750	900	600	400	300
Summit	1,100	1,200	1,175	1,100	1,200	1,000	600	500
Teller	100	100	125	120	100	100	100	100
Washington	7,600	6,800	6,600	5,900	5,700	5,900	5,700	3,300
Weld	18,300	15,800	11,500	20,000	18,000	21,000	13,500	17,000
Yuma	3,900	4,700	3,700	4,300	4,100	2,500	2,600	1,900
State total	1,060,000	1,004,000	884,000	857,000	823,000	774,000	720,000	684,000

STOCK SHEEP ON FARMS: COLORADO, 1973 WITH RANKING OF FIRST FIVE COUNTIES

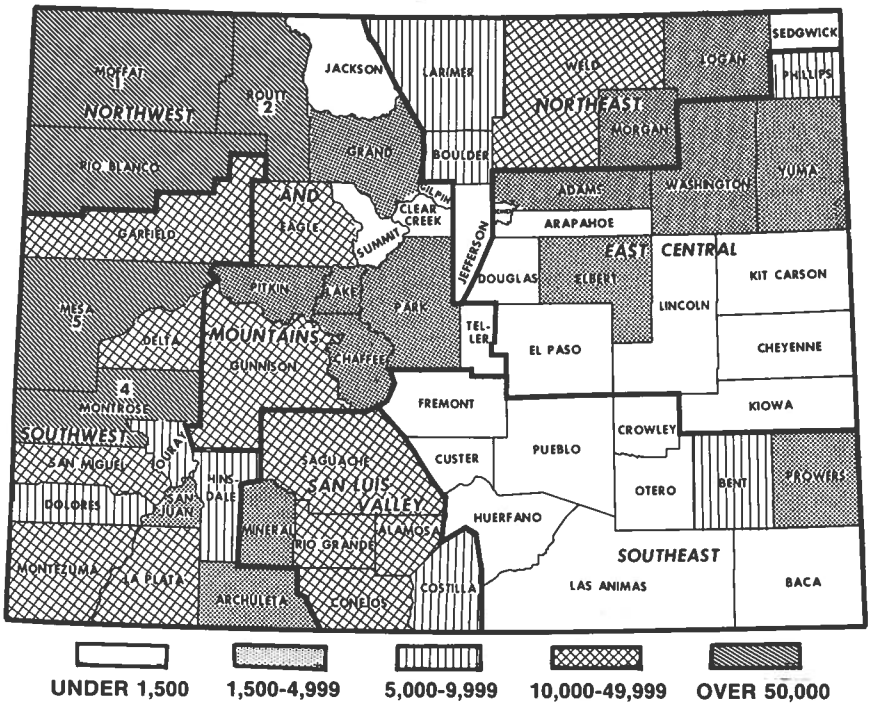

Stock sheep: Number on farms, by districts, Colorado, January 1, 1967-73

District	1967	1968	1969	1970	1971	1972	1973
				Number			
Northwest and mountain	340,000	307,000	292,000	283,000	284,000	279,000	266,000
Northeast	51,000	42,000	49,000	44,000	39,000	38,000	41,000
East central	53,000	43,000	37,000	34,000	28,000	26,000	25,500
Southwest	327,000	307,000	302,000	285,000	267,000	256,000	243,000
San Luis Valley	193,000	152,000	144,000	147,000	132,000	102,000	93,000
Southeast	40,000	33,000	33,000	30,000	24,000	19,000	15,500
State total	1,004,000	884,000	857,000	823,000	774,000	720,000	684,000

Hogs and pigs: Number on farms, by districts, Colorado, December 1, 1966-72

District	1966	1967	1968	1969	1970	1971	1972
				Number			
Northwest and mountain	1,500	2,000	2,000	2,000	2,400	2,000	1,200
Northeast	67,500	70,000	87,000	90,000	120,000	129,000	135,000
East central	64,000	72,000	81,000	91,000	107,000	108,000	89,000
Southwest	24,000	23,000	23,000	22,000	29,000	26,000	19,800
San Luis Valley	11,500	14,000	13,000	14,000	22,600	20,000	23,000
Southeast	34,500	35,000	40,000	42,000	58,000	55,000	42,000
State total	203,000	216,000	246,000	261,000	339,000	340,000	310,000

Cattle and calves: Number on farms by classes, Colorado, January 1, 1965-74

Year	Total	Kept for milk			Other cattle				
		Cows 2 yrs. and over	Heifers 1 to 2 yrs.	Heifer calves	Cows 2 yrs. and over	Heifers 1 to 2 yrs.	Calves	Steers 1 yr. and over	Bulls 1 yr. and over
	1,000 head								
1965	2,600	114	29	38	911	372	710	372	54
1966	2,889	107	28	36	936	451	818	460	53
1967	3,017	101	27	34	964	448	872	516	55
1968	3,060	95	26	32	985	456	869	541	56
1969	3,035	89	24	30	971	469	831	567	54
1970	3,212	85	23	28	1,030	528	866	594	58

Year	Total	Cows and heifers that have calved		Heifers 500 lbs. and over			Steers 500 lbs. and over	Bulls 500 lbs. and over	Steers, heifers and bulls under 500 lbs.
		Beef	Milk	Beef cow replace-ments	Milk cow replace-ments	Other			
	1,000 head								
1970	3,212	1,006	81	176	28	377	614	61	869
1971	3,414	1,047	79	188	27	355	747	63	908
1972	3,610	1,088	79	196	27	424	757	65	974
1973	3,756	1,106	75	206	29	416	826	65	1.033
1974[1]	3,744	1,125	76	246	30	401	900	71	895

[1] Preliminary.

Sheep and lambs: Number on farms by classes, Colorado, January 1, 1965-74

Year	All sheep	On feed	Stock sheep					
			Total	Lambs		One year and older		
				Ewes	Wethers and rams	Ewes	Rams	Wethers
	1,000 head							
1965	1,510	450	1,060	106	15	906	30	3
1966	1,560	500	1,060	100	21	906	30	3
1967	1,514	510	1,004	111	12	852	27	2
1968	1,384	500	884	85	10	762	25	2
1969	1,357	500	857	78	12	740	25	2
1970	1,303	480	823	81	15	703	22	2
1971	1,274	500	774	78	15	661	18	2
1972	1,220	500	720	71	17	611	(1) 21	...
1973	1,204	520	684	65	8	594	(1) 17	...
1974[2]	1,150	510	640	72	13	540	(1) 15	...

[1] Includes wethers 1 year old and older.
[2] Preliminary.

Hogs and pigs: Number on farms by classes, Colorado, December 1, 1964-73

Year	Total	Breeding	Others				
			Under 60 lbs.	60-119 lbs.	120-179 lbs.	180-219 lbs.	220 lbs. & over
	1,000 head						
1964	185	26	62	37	34	19	7
1965	169	26	53	36	33	16	5
1966	203	29	68	44	34	22	6
1967	216	33	73	37	37	28	8
1968	246	35	74	50	49	31	7
1969	261	38	87	51	47	29	9
1970	339	49	116	73	55	35	11
1971	340	41	116	72	57	42	12
1972	310	40	94	70	57	38	11
1973[1]	290	41	92	65	50	35	7

[1] Preliminary.

Hogs: Number of breeding hogs and pig crop, Colorado, 1965-73

Year	Breeding hogs on farms December 1	Pig crop					
		December-May			June-November		
		Sows farrowing	Pigs per litter	Pigs saved	Sows farrowing	Pigs per litter	Pigs saved
	1,000 head	*1,000 head*	*Number*	*1,000 head*	*1,000 head*	*Number*	*1,000 head*
1965 ...	26	19	7.0	133	19	7.2	137
1966 ...	29	22	7.3	161	24	7.3	175
1967 ...	33	25	7.0	175	25	7.5	187
1968 ...	35	27	7.2	194	29	7.3	212
1969 ...	38	28	7.8	218	29	7.5	218
1970 ...	49	31	7.8	242	36	7.5	270
1971 ...	41	39	7.5	293	35	7.6	266
1972 ...	40	36	7.5	270	35	7.5	263
1973[1] ..	41	34	7.1	241	37	7.2	266

[1] Preliminary.

Meat animals: Production, disposition, and value, Colorado, 1965-73

Year	Cattle and calves									
	Calf crop	In-shipments	Marketings[1]		Farm slaughter	Deaths	Production	Marketings[2]	Cash receipts	Value of home consumption
			Cattle	Calves						
	1,000 head	*1,000 head*	*1,000 head*	*1,000 head*	*1,000 head*	*1,000 head*	*1,000 pounds*	*1,000 pounds*	*1,000 dollars*	*1,000 dollars*
1965 ...	933	1,332	1,853	20	18	85	1,101,680	1,731,470	403.666	2,941
1966 ...	970	1,333	2,066	18	15	76	1,231,985	1,965,360	489,596	3,606
1967 ...	990	1,581	2,396	40	17	75	1,376,270	2,286,807	563,112	3,968
1968 ...	1,004	1,468	2,307	84	15	91	1,369,650	2,217,915	575,443	4,382
1969 ...	1,018	1,823	2,490	73	10	91	1,525,200	2,434,470	709,622	4,398
1970 ...	1,044	2,029	2,677	82	8	104	1,636,058	2,699,940	793,256	4,240
1971 ...	1,081	2,499	3,205	75	6	98	1,765,620	3,130,130	1,000,374	3,941
1972 ...	1,110	2,648	3,381	75	6	150	1,876,350	3,367,244	1,198,579	4,926
1973[3] ..	1,120	1,992	2,780	75	9	260	1,799,875	3,012,730	1,364,933	9,407

Year	Sheep and lambs									
	Lamb crop	In-shipments	Marketings[1]		Farm slaughter	Deaths	Production	Marketings[2]	Cash receipts	Value of home consumption
			Sheep	Lambs						
	1,000 head	*1,000 head*	*1,000 head*	*1,000 head*	*1,000 head*	*1,000 head*	*1,000 pounds*	*1,000 pounds*	*1,000 dollars*	*1,000 dollars*
1965 ...	906	1,108	104	1,619	13	228	84,575	155,965	36,552	218
1966 ...	916	946	269	1,431	11	197	84,933	163,867	34,732	235
1967 ...	850	886	293	1,397	9	167	84,904	163,560	32,074	207
1968 ...	762	975	183	1,394	11	176	79,884	148,200	34,253	283
1969 ...	740	945	167	1,394	8	170	78,689	153,172	39,890	275
1970 ...	717	1,124	186	1,507	9	168	84,705	167,197	41,859	314
1971 ...	674	1,374	190	1,750	13	149	85,008	190,749	47,071	457
1972 ...	611	1,633	161	1,917	12	170	82,989	202,705	56,816	495
1973[3] ..	590	1,411	153	1,705	7	190	73,011	181,686	60,926	333

Year	Hogs and pigs									
	Pig crop (pigs saved)			In-shipments	Marketings[1]	Farm slaughter	Production	Marketings[2]	Cash receipts	Value home consumption
	Spring	Fall	Total							
	1,000 head	*1,000 head*	*1,000 head*	*1,000 head*	*1,000 head*	*1,000 head*	*1,000 pounds*	*1,000 pounds*	*1,000 dollars*	*1,000 dollars*
1965 ...	133	137	270	8	245	22	58,860	56,098	11,388	975
1966 ...	161	175	336	11	275	12	69,981	61,861	15,094	1,195
1967 ...	175	187	362	12	325	9	80,136	74,251	14,702	738
1968 ...	194	212	406	10	350	8	85,584	78,834	15,057	646
1969 ...	218	218	436	13	397	7	95,088	91,236	21,076	760
1970 ...	242	270	512	21	422	6	107,504	97,001	22,407	749
1971 ...	293	266	559	43	565	6	131,087	130,360	23,074	599
1972 ...	270	263	533	49	579	6	131,195	132,189	32,915	983
1973[3] ..	241	266	507	78	566	8	127,112	128,485	48,439	2,013

[1] Includes custom slaughter for use on farms where produced, but excludes interfarm sales within the state.
[2] Liveweight. Excludes custom slaughter for use on farms where produced and interfarm sales within the state.
[3] Preliminary.

Cattle and calves: Number on feed, placements, and marketings, by months, Colorado, 1965-74

Month	Year									
	1965	1966	1967	1968	1969	1970	1971	1972	1973	1974[1]
	1,000 head									
January										
Number on feed, January 1	534	596	609	628	711	795	888	983	1,050	930
Placed on feed during January	89	86	106	102	117	132	199	162	175	180
Marketed during January	90	97	100	114	138	142	154	175	180	165
February										
Number on feed, February 1	526	585	615	616	690	785	933	970	1,045	945
Placed on feed during February	65	81	79	91	136	148	157	185	95	129
Marketed during February	83	94	98	107	155	157	187	190	160	135
March										
Number on feed, March 1	508	572	596	600	671	776	903	965	980	939
Placed on feed during March	103	120	94	115	180	157	163	182	161	110
Marketed during March	102	120	119	127	171	185	190	200	195	185
April										
Number on feed, April 1	509	572	571	588	680	748	876	947	946	864
Placed on feed during April	88	85	95	95	131	133	182	191	144	
Marketed during April	95	109	126	133	159	163	172	182	170	
May										
Number on feed, May 1	502	548	540	550	652	718	886	956	920	
Placed on feed during May	88	86	106	106	153	205	200	258	195	
Marketed during May	114	120	129	134	154	163	174	194	185	
June										
Number on feed, June 1	476	514	517	522	651	760	912	1,020	930	
Placed on feed during June	62	82	87	81	152	163	158	194	190	
Marketed during June	91	119	126	124	152	149	191	194	170	
July										
Number on feed, July 1	447	477	478	479	651	774	879	1,020	950	
Placed on feed during July	68	83	67	116	82	147	141	127	123	
Marketed during July	92	107	110	135	140	142	170	158	163	
August										
Number on feed, August 1	423	453	435	460	593	779	850	989	910	
Placed on feed during August	86	103	111	133	147	157	167	148	140	
Marketed during August	98	108	105	119	129	157	191	197	170	
September										
Number on feed, September 1	411	448	441	474	611	779	826	940	880	
Placed on feed during September	148	130	148	199	197	209	257	234	215	
Marketed during September	99	104	101	116	140	158	188	196	170	
October										
Number on feed, October 1	460	474	488	557	668	830	895	978	925	
Placed on feed during October	200	188	199	219	255	251	273	317	296	
Marketed during October	97	115	108	120	168	175	194	225	221	
November										
Number on feed, November 1	563	547	579	656	755	906	974	1,070	1,000	
Placed on feed during November	129	135	145	152	160	137	163	191	163	
Marketed during November	91	94	97	98	126	177	178	201	190	
December										
Number on feed, December 1	601	588	627	710	789	866	959	1,060	973	
Placed on feed during December	87	102	101	112	125	159	186	179	127	
Marketed during December	92	81	100	111	119	137	162	189	170	

[1] Preliminary.

Cattle and calves: Number on feed, Marketings, placements, by areas, by months, Colorado 1972-73[1]

Year and month	Northeast			East central			Southeast			West			State total		
	On feed first of month	Market-ings	Place-ments	On feed first of month	Market-ings	Place-ments	On feed first of month	Market-ings	Place-ments	On feed first of month	Market-ings	Place-ments	On feed first of month	Market-ings	Place-ments
	Number														
1972—Jan	707,000	134,000	108,100	136,000	23,600	28,100	126,000	17,000	20,000	14,000	400	5,800	983,000	175,000	162,000
Feb	681,100	138,000	132,900	140,500	27,000	20,200	129,000	24,000	26,600	19,400	1,000	5,300	970,000	190,000	185,000
March	676,000	138,300	124,700	133,700	38,500	33,800	131,600	21,700	21,500	23,700	1,500	2,000	965,000	200,000	182,000
April	662,400	126,500	118,000	129,000	29,500	38,700	131,400	23,000	33,300	24,200	3,000	1,000	947,000	182,000	191,000
May	653,900	136,000	192,200	138,200	31,000	36,600	141,700	20,000	27,600	22,200	7,000	1,600	956,000	194,000	258,000
June	710,100	138,000	140,500	143,800	28,500	26,700	149,300	25,000	23,700	16,800	2,500	3,100	1,020,000	194,000	194,000
July	712,600	114,500	93,300	142,000	21,900	17,700	148,000	20,000	14,600	17,400	1,600	1,400	1,020,000	158,000	127,000
Aug	691,400	141,300	116,400	137,800	28,900	18,700	142,600	25,000	10,900	17,200	1,800	2,000	989,000	197,000	148,000
Sept	666,500	137,000	180,900	127,600	30,000	28,200	128,500	28,000	21,500	17,400	1,000	3,400	940,000	196,000	234,000
Oct	710,400	169,000	206,300	125,800	22,200	43,400	122,000	30,000	54,700	19,800	3,800	12,600	978,000	225,000	317,000
Nov	747,700	146,800	145,300	147,000	27,000	18,200	146,700	21,800	22,600	28,600	5,400	4,900	1,070,000	201,000	191,000
Dec	746,200	141,000	132,300	138,200	24,700	29,800	147,500	19,900	16,800	28,100	3,400	100	1,060,000	189,000	179,000
Total	.....	1,660,400	1,690,900	.....	332,800	340,100	.....	275,400	293,800	.....	32,400	43,200	.....	2,301,000	2,368,000
1973—Jan	737,500	133,000	128,600	143,300	25,500	26,400	144,400	17,500	19,000	24,800	4,000	1,000	1,050,000	180,000	175,000
Feb	733,100	110,200	76,200	144,200	23,000	7,200	145,900	19,000	11,600	21,800	7,800	.....	1,045,000	160,000	95,000
March	699,100	133,000	114,400	128,400	34,000	19,900	138,500	23,000	26,700	14,000	5,000	200	980,000	195,000	161,000
April	680,500	120,000	95,300	114,300	24,000	24,900	142,200	23,900	23,700	9,000	2,100	100	946,000	170,000	144,000
May	655,800	137,500	148,600	115,200	23,500	27,300	142,000	21,000	17,500	7,000	3,000	1,600	920,000	185,000	195,000
June	666,900	121,400	146,700	119,000	26,500	27,600	138,500	20,000	15,500	5,600	2,100	200	930,000	170,000	190,000
July	692,200	120,300	96,500	120,100	22,500	16,300	134,000	18,800	9,900	3,700	1,400	100	950,000	163,000	123,000
Aug	668,600	124,600	103,000	113,900	16,000	14,800	125,100	28,000	20,800	2,400	1,400	1,400	910,000	170,000	140,000
Sept	647,000	123,000	164,500	112,700	21,700	18,900	117,900	24,600	31,100	2,400	700	500	880,000	170,000	215,000
Oct	688,500	155,600	182,400	109,900	29,000	52,400	124,400	36,000	60,000	2,200	400	1,200	925,000	221,000	296,000
Nov	715,300	129,200	112,900	133,300	33,000	15,700	148,400	27,000	31,100	3,000	800	3,200	1,000,000	190,000	163,000
Dec	699,100	122,000	82,400	116,000	25,000	22,100	152,500	22,500	20,400	5,400	500	2,100	973,000	170,000	127,000
Total	.....	1,529,800	1,451,500	.....	303,700	273,500	.....	281,300	287,300	.....	29,200	11,600	.....	2,144,000	2,024,000

[1] Areas correspond with Crop Reporting Districts shown on the inside front cover. "West" includes the 3 western districts.

Cattle on feed: By counties, Colorado, January 1, 1970-74[1]

County	1970	1971	1972	1973	1974
			Number		
Adams	45,000	44,500	42,000	40,300	33,500
Alamosa	.....	.....	.....	[2]	[2]
Arapahoe	1,000	[2]	[2]	.....	[2]
Baca	9,000	9,300	9,900	14,500	5,700
Bent	4,400	[2]	6,000	4,000	13,500
Boulder	20,000	32,500	29,000	31,000	28,000
Cheyenne	2,500	1,700	2,500	1,100	[2]
Conejos	4,000	13,500	6,600	20,000	[2]
Costilla	.....	.....	.....	.....	[2]
Crowley	900	600	1,000	10,500	25,700
Custer	.....	.....	.....	.....	[2]
Delta	2,300	3,000	3,400	1,400	1,600
Denver	.....	.....	.....	.....	[2]
Dolores	.....	.....	.....	.....	[2]
Douglas	3,000	3,000	5,000	4,500	[2]
Elbert	1,500	600	300	1,800	[2]
El Paso	500	700	600	500	[2]
Garfield	.....	.....	.....	.....	[2]
Hinsdale	.....	.....	.....	.....	[2]
Huerfano	.....	.....	.....	.....	[2]
Kiowa	.....	[2]	[2]	.....	[2]
Kit Carson	15,000	24,500	33,000	34,000	29,000
La Plata	.....	.....	.....	.....	[2]
Larimer	34,000	36,000	35,000	30,500	29,000
Las Animas	.....	[2]	[2]	[2]	[2]
Lincoln	4,500	4,000	5,000	4,300	5,000
Logan	103,000	84,000	96,000	117,000	114,000
Mesa	[2]	500	2,000	700	[2]
Mineral	.....	.....	.....	.....	[2]
Montezuma	[2]	.....	.....	.....	[2]
Montrose	1,500	400	400	400	[2]
Morgan	121,000	117,000	122,000	134,000	123,000
Otero	46,000	46,500	44,000	37,000	33,800
Ouray	.....	.....	.....	.....	[2]
Phillips	3,000	8,000	8,000	9,800	7,500
Prowers	39,000	50,000	52,000	64,100	59,000
Pueblo	9,700	16,000	13,000	14,000	12,500
Rio Grande	.....	600	1,600	2,100	[2]
Saguache	.....	.....	.....	.....	[2]
Sedgwick	7,000	7,500	7,000	8,000	6,500
Washington	5,000	3,000	6,500	7,500	4,500
Weld	280,000	347,000	418,000	417,000	359,000
Yuma	32,000	30,500	32,000	39,500	29,000
Other counties	200	3,100	1,200	500	10,200
State total	795,000	888,000	983,000	1,050,000	930,000

[1] Estimates not made for counties with less than 100 head.
[2] Included in "other counties" total.

Cattle: Number on feed for slaughter market, by class, placements and marketings, number on feed by weight, by quarters, Colorado, 1973-74

Year and month	Number on feed	Classes of cattle on feed			Placements and marketings	
		Steers and steer calves	Heifers and heifer calves	Cows and others	Placed on feed past 3 months	Marketed during past 3 months
				1,000 head		
1973-Jan. 1	1,050	683	361	6	687	615
April 1	946	618	324	4	431	535
July 1	950	541	407	2	529	525
Oct. 1	925	577	342	6	478	503
1974-Jan. 1	930	616	302	12	586	581

Year and month	Number on feed by weight groups				
	Under 500 lbs.	500-699 lbs.	700-899 lbs.	900-1,099 lbs.	Over 1100 lbs.
			1,000 head		
1973-Jan. 1	99	241	359	279	72
April 1	48	163	299	346	90
July 1	8	158	428	262	94
Oct. 1	16	108	285	371	145
1974-Jan. 1	48	116	260	349	157

Sheep and lambs: Number on feed for slaughter market, by areas, Colorado, January 1, 1964-74

Year	Northeastern Colorado	Arkansas Valley	Western Slope	State total
	1,000 head			
1964	383	118	24	525
1965	345	88	17	450
1966	358	116	26	500
1967	388	101	21	510
1968	391	90	19	500
1969	390	89	21	500
1970	365	88	27	480
1971	401	73	26	500
1972	421	53	26	500
1973	439	53	28	520
1974	449	49	12	510

Sheep and lambs: Number on feed for slaughter market, marketings, placements, and weight groups, Colorado, 1972-74

Year and month	On feed	Marketings previous two months	Placements previous two months	On feed by weight groups				
				Under 70 lbs.	70-79 lbs.	80-89 lbs.	90-99 lbs.	Over 100 lbs.
	1,000 head							
1972-Nov. 1	590	(1)	(2) 590	47	153	148	130	112
1973-Jan. 1	520	300	230	16	62	187	161	94
1973-Mar. 1	330	355	165	1	7	68	135	119
1973-Nov. 1	530	(1)	(2) 530	27	175	148	106	74
1974-Jan. 1	510	300	280	2	41	187	198	82
1974-Mar. 1	330	335	155	5	11	40	92	182

[1] Not available.
[2] Placements prior to November 1 include some sheep placed before September 1.

Wool: Production and value, Colorado, 1964-73[1]

Year	All sheep shorn	Weight per fleece	Production	Price per pound	Total value
	1,000 head	Pounds	1,000 pounds	Dollars	1,000 dollars
1964	1,324	9.6	12,692	.50	6,346
1965	1,198	9.2	11,001	.46	5,060
1966	1,359	8.8	12,018	.53	6,370
1967	1,296	9.2	11,954	.38	4,543
1968	1,182	8.8	10,455	.39	4,077
1969	1,158	8.9	10,255	.40	4,102
1970	1,230	8.9	10,955	.33	3,615
1971	1,410	8.8	12,365	.17	2,102
1972	1,360	8.4	11,473	.28	3,212
1973[2]	1,440	7.9	11,354	.82	9,310

[1] Includes wool shorn from stock sheep and from sheep and lambs on feed.
[2] Preliminary.

Livestock: Number on farms and farm value, Colorado, January 1, 1965-74

Year	All cattle and calves			Hogs and pigs[1]		
	Number	Farm value		Number	Farm value	
		Per head	Total		Per head	Total
	1,000 head	Dollars	1,000 dollars	1,000 head	Dollars	1,000 dollars
1965	2,600	109.00	283,400	185	(2) 22.60	(2) 4,181
1966	2,889	131.00	378,459	169	(2) 36.70	(2) 6,202
1967	3,017	145.00	437,465	203	(2) 27.90	(2) 5,664
1968	3,060	142.00	434,520	216	24.80	5,357
1969	3,035	151.00	458,285	246	27.00	6,642
1970	3,212	170.00	546,040	261	33.40	8,717
1971	3,414	180.00	614,520	339	23.50	7,967
1972	3,610	205.00	740,050	340	24.50	8,330
1973	3,756	245.00	920,220	310	37.00	11,470
1974[3]	3,744	360.00	1,347,840	290	53.50	15,515

[1] December 1 preceding year.
[2] Value as of January 1. Value for December 1 preceding year not available.
[3] Preliminary.

Livestock: Number of animals slaughtered, by specie, Colorado, 1966-73[1]

Year	Cattle			Calves		
	Number slaughtered	Total liveweight	Average liveweight	Number slaughtered	Total liveweight	Average liveweight
	Head	*1,000 pounds*	*Pounds*	*Head*	*1,000 pounds*	*Pounds*
1966	1,540,000	1,601,766	1,040	3,300	1,397	423
1967	1,558,000	1,624,609	1,043	2,600	1,095	421
1968	1,574,000	1,634,285	1,038	1,700	715	421
1969	1,714,000	1,803,041	1,052	2,500	794	318
1970	1,975,000	2,108,476	1,068	2,000	669	335
1971	2,311,000	2,402,181	1,039	700	231	330
1972	2,461,000	2,642,532	1,074	100	40	400
1973	2,268,000	2,439,198	1,075	200	93	465
	Sheep and lambs			Hogs		
	Head	*1,000 pounds*	*Pounds*	*Head*	*1,000 pounds*	*Pounds*
1966	1,627,500	172,268	106	624,500	145,243	233
1967	1,583,500	166,673	105	686,000	159,815	233
1968	1,444,500	154,870	107	796,500	183,458	230
1969	1,350,500	148,633	110	862,500	198,357	230
1970	1,497,500	163,868	109	945,500	220,999	234
1971	1,762,000	192,351	109	1,148,000	266,018	232
1972	1,889,000	211,553	112	999,500	233,677	234
1973	1,809,000	203,132	112	560,000	130,444	233

[1] Excludes farm slaughter.

Livestock: Number of animals slaughtered by specie, by months, Colorado, 1966-73[1]

Year	Jan.	Feb.	Mar.	Apr.	May	June	July	Aug.	Sept.	Oct.	Nov.	Dec.	Annual total
	1,000 head												
	Cattle												
1966	121.0	113.0	135.0	122.0	134.0	142.0	129.0	135.0	134.0	133.0	128.0	114.0	1540.0
1967	127.0	119.0	141.0	137.0	146.0	144.0	127.0	131.0	120.0	127.0	119.0	120.0	1558.0
1968	136.0	128.0	135.0	133.0	130.0	118.0	143.0	133.0	124.0	141.0	125.0	128.0	1574.0
1969	141.0	130.0	133.0	137.0	140.0	139.0	137.0	130.0	152.0	180.0	143.0	152.0	1714.0
1970	167.0	164.0	181.0	173.0	170.0	166.0	159.0	161.0	179.0	193.0	143.0	119.0	1975.0
1971	141.0	179.0	204.0	189.0	190.0	209.0	196.0	205.0	206.0	207.0	190.0	195.0	2311.0
1972	195.0	190.0	219.0	191.0	207.0	212.0	181.0	223.0	213.0	230.0	203.0	197.0	2461.0
1973	196.0	168.0	199.0	171.0	194.0	184.0	172.0	183.0	179.0	221.0	209.0	192.0	2268.0
	Calves												
1966	.300	.300	.200	.300	.300	.300	.200	.200	.300	.300	.300	.300	3.3
1967	.300	.200	.300	.200	.300	.200	.100	.300	.200	.200	.100	.200	2.6
1968	.200	.100	.100	.100	(2)	.200	.100	.100	.200	.200	.200	.200	1.7
1969	.200	.200	.200	.200	.200	.200	.200	.200	.200	.200	.200	.300	2.5
1970	.200	.200	.200	.200	.200	.200	.200	.200	.100	.100	.100	.100	2.0
1971	.100	.200	.200	(2)	(2)	.100	(2)	(2)	(2)	(2)	.100	(2)	.7
1972	(2)	(2)	(2)	(2)	(2)	(2)	(2)	(2)	(2)	.100	(2)	(2)	.1
1973	(2)	(2)	(2)	(2)	(2)	(2)	.100	(2)	(2)	(2)	(2)	.100	.2
	Sheep and lambs												
1966	170.0	147.0	202.0	150.0	126.0	116.0	75.5	106.0	185.0	130.0	102.0	118.0	1627.5
1967	172.0	174.0	176.0	141.0	109.0	66.0	90.5	107.0	166.0	131.0	120.0	131.0	1583.5
1968	172.0	138.0	128.0	130.0	109.0	87.0	73.0	96.5	139.0	134.0	110.0	128.0	1444.5
1969	155.0	122.0	131.0	133.0	107.0	83.5	72.0	76.0	128.0	128.0	109.0	106.0	1350.5
1970	133.0	118.0	163.0	162.0	124.0	108.0	99.0	96.0	159.0	164.0	87.0	84.5	1497.5
1971	132.0	140.0	141.0	155.0	129.0	116.0	106.0	142.0	185.0	194.0	154.0	168.0	1762.0
1972	175.0	167.0	178.0	150.0	159.0	139.0	116.0	150.0	180.0	187.0	155.0	133.0	1889.0
1973	165.0	130.0	171.0	146.0	164.0	122.0	148.0	145.0	164.0	182.0	140.0	132.0	1809.0
	Hogs												
1966	44.0	47.0	59.5	55.5	54.0	53.5	48.5	46.0	51.5	55.0	58.5	52.5	624.5
1967	53.5	51.5	61.0	56.0	53.0	48.0	46.0	55.5	58.0	69.0	69.0	65.5	686.0
1968	70.5	64.5	67.5	69.0	71.0	63.5	69.0	67.5	62.0	76.0	51.0	65.0	796.5
1969	75.0	66.5	68.5	70.5	72.5	69.5	70.0	72.5	74.0	79.0	68.0	76.5	862.5
1970	74.0	66.5	78.5	77.0	71.5	73.0	74.5	59.5	82.5	98.0	92.5	98.0	945.5
1971	91.5	84.0	104.0	98.5	90.5	100.0	92.0	100.0	98.0	98.5	95.5	95.5	1148.0
1972	87.5	86.0	104.0	87.0	93.5	83.0	67.5	78.5	75.5	81.5	81.0	74.5	999.5
1973	80.0	71.0	79.5	63.5	45.5	41.0	30.0	32.0	25.0	30.0	31.0	31.5	560.0

[1] Excludes farm slaughter.
[2] Less than 50 head.

Milk: Production on farms, by months, Colorado 1965-74

Year	Jan.	Feb.	Mar.	Apr.	May	June	July	Aug.	Sept.	Oct.	Nov.	Dec.	Annual total
	Average number of milk cows on farms												
	Thousands												
1965 ...	105	105	104	104	103	103	103	101	100	100	99	99	102
1966 ...	99	99	99	99	99	99	99	99	99	99	98	97	99
1967 ...	96	96	96	95	95	94	94	93	93	92	92	92	94
1968 ...	91	91	90	90	90	89	89	88	88	87	87	86	89
1969 ...	86	86	86	85	85	84	84	83	82	81	81	81	84
1970 ...	81	81	81	81	81	81	81	80	80	80	80	79	81
1971 ...	79	79	79	79	79	79	79	79	79	79	79	79	79
1972 ...	79	78	78	78	75	75	75	75	75	75	75	75	76
1973 ...	75	74	74	74	74	75	75	74	74	74	76	76	75
1974[1] ..	76	75	75										
	Milk production per cow												
	Pounds												
1965 ...	660	610	680	690	750	720	710	705	660	660	645	655	8,160
1966 ...	655	615	695	695	745	740	740	715	680	680	660	690	8,293
1967 ...	700	655	750	760	790	775	765	720	690	730	705	730	8,766
1968 ...	735	705	780	790	835	820	845	820	775	805	770	825	9,472
1969 ...	815	745	850	870	905	880	880	865	830	850	800	840	10,095
1970 ...	840	790	875	865	940	925	950	925	875	890	850	910	10,568
1971 ...	910	835	950	950	990	975	990	975	925	925	885	900	11,203
1972 ...	915	875	980	980	1,030	1,015	1,045	1,030	965	965	910	910	11,579
1973 ...	935	870	975	935	1,000	975	1,000	1,000	950	950	930	925	11,360
1974[1] ..	915	820	930										
	Milk production on farms												
	Million pounds												
1965 ...	69	64	71	72	77	74	73	71	66	66	64	65	832
1966 ...	65	61	69	69	74	73	73	71	67	67	65	67	821
1967 ...	67	63	72	72	75	73	72	67	64	67	65	67	824
1968 ...	67	64	70	71	75	73	75	72	68	70	67	71	843
1969 ...	70	64	73	74	77	74	74	72	68	69	65	68	848
1970 ...	68	64	71	70	76	75	77	74	70	71	68	72	856
1971 ...	72	66	75	75	78	77	78	77	73	73	70	71	885
1972 ...	72	68	76	76	77	76	78	77	72	72	68	68	880
1973 ...	70	64	72	69	74	73	75	74	70	70	71	70	852
1974[1] ..	70	62	70										

[1] Preliminary.

Milk cows and production: Milk cows, and milk production, on farms, Colorado, 1964-73

Year	Number of milk cows on farms[1]	Production per milk cow[2]		Percentage of milkfat in milk	Total production on farms	
		Milk	Milkfat		Milk	Milkfat in milk
	Thousands	*Pounds*	*Pounds*	*Percent*	*Million pounds*	*Million pounds*
1964	107	8,060	290	3.60	862	31
1965	102	8,160	295	3.61	832	30
1966	99	8,293	298	3.59	821	29
1967	94	8,766	315	3.59	824	30
1968	89	9,472	342	3.61	843	30
1969	84	10,095	365	3.62	848	31
1970	81	10,568	380	3.60	856	31
1971	79	11,203	403	3.60	885	32
1972	76	11,579	418	3.61	880	32
1973[3]	75	11,360	412	3.63	852	31

[1] Average number on farms during year, excluding heifers not yet fresh.
[2] Excludes milk sucked by calves.
[3] Preliminary.

Milk: Disposition of milk produced on farms, Colorado, 1964-73

Year	Milk used on farms where produced				Milk marketed by farmers			
	Fed to calves	Consumed in the farm household: As milk and cream	Consumed in the farm household: As farm butter	Total	Sold to plants and dealers: As cream	Sold to plants and dealers: As milk	Sold directly to consumers[1]	Total
	Million pounds							
1964	26	41	5	72	62	700	28	790
1965	25	36	4	65	40	700	27	767
1966	26	31	3	60	32	700	29	761
1967	30	27	2	59	34	705	26	765
1968	28	24	1	53	32	725	33	790
1969	22	23	1	46	29	735	38	802
1970	20	[2]21	...	41	25	750	40	815
1971	20	[2]20	...	40	20	785	40	845
1972	20	[2]17	...	37	15	790	38	843
1973[3]	20	[2]17	...	37	14	765	36	815

[1] Sales directly to consumers by producers who sell only milk from their own herds. Also includes milk produced by institutional herds.
[2] Includes milk used for butter.
[3] Preliminary.

Milk and cream: Quantity, price, cash receipts, and gross income from dairy products, Colorado, 1964-73

Year	Cream sold to plants and dealers			Milk sold to plants and dealers		
	Quantity of milkfat	Price per pound of fat	Cash receipts	Quantity	Price per 100 lbs.	Cash receipts
	1,000 pounds	*Cents*	*1,000 dollars*	*Million pounds*	*Dollars*	*1,000 dollars*
1964	2,320	57	1,322	700	4.78	33,460
1965	1,510	57	861	700	4.91	34,370
1966	1,210	60	726	700	5.42	37,940
1967	1,280	60	768	705	5.67	39,973
1968	1,200	61	732	725	5.94	43,065
1969	1,090	62	676	735	6.10	44,835
1970	930	61	567	750	6.38	47,850
1971	750	62	465	785	6.47	50,789
1972	560	62	347	790	6.78	53,562
1973[1]	530	62	329	765	7.80	59,670

Year	Milk sold directly to consumers			Combined marketings of milk and cream				Value of products consumed on farms where produced[3]	Gross farm income from dairy products[4]
	Quantity	Price per quart	Cash receipts	Milk utilized	Average returns[2]: Per 100 lbs. milk	Average returns[2]: Per lb. milkfat	Cash receipts		
	Million quarts	*Cents*	*1,000 dollars*	*Million pounds*	*Dollars*	*Dollars*	*1,000 dollars*	*1,000 dollars*	*1,000 dollars*
1964	13	22.8	2,964	790	4.78	1.33	37,746	2,199	39,945
1965	13	22.5	2,925	767	4.97	1.38	38,156	1,988	40,144
1966	13	25.3	3,289	761	5.51	1.53	41,955	1,873	43,828
1967	12	26.2	3,144	765	5.74	1.60	43,885	1,665	45,550
1968	15	26.7	4,005	790	6.05	1.68	47,802	1,513	49,315
1969	18	28.3	5,002	802	6.30	1.74	50,513	1,512	52,025
1970	19	28.0	5,209	815	6.58	1.83	53,626	1,382	55,008
1971	19	28.0	5,209	845	6.68	1.86	56,463	1,336	57,799
1972	18	30.0	5,302	843	7.02	1.94	59,211	1,193	60,404
1973[1]	17	32.0	5,358	815	8.02	2.21	65,357	1,363	66,720

[1] Preliminary.
[2] Cash receipts divided by milk or milkfat represented in combined marketings.
[3] Valued at average returns per 100 pounds of milk in combined marketings of milk and cream.
[4] Cash receipts from marketings of milk and cream plus value of milk used for home consumption and farm-churned butter.

Dairy products: Quantities manufactured, Colorado, 1965-72

Product	1965	1966	1967	1968	1969	1970	1971	1972[1]
	1,000 pounds							
Creamery butter	6,974	6,304	5,466	5,663	6,697	6,824	6,788	6,149
American cheese, all[2]	393	349	993	435	(4)	(4)	(4)	(4)
Total cheese[3]	3,686	3,805	4,464	(4)	(4)	(4)	(4)	(4)
Cottage cheese (curd)	9,051	8,977	9,056	9,385	9,158	10,645	11,319	11,627
Cottage cheese (creamed)	13,264	13,330	13,217	13,666	13,994	15,688	16,760	15,932
Frozen products:								
Ice cream	8,288	8,129	7,761	7,573	6,933	6,989	6,412	7,024
Ice milk	2,914	2,954	3,012	3,429	3,566	4,151	4,183	4,259
Milk sherbet	483	507	508	495	473	527	489	489

[1] Preliminary.
[2] Includes whole milk American but not part skim or full skim American type.
[3] Excludes full skim American and cottage cheese.
[4] Not published to avoid disclosing individual operations.

Creamery butter and ice cream: Production, by months, Colorado, 1965-73

Year	No. plants	Jan.	Feb.	March	April	May	June	July	Aug.	Sept.	Oct.	Nov.	Dec.	Annual total
	Creamery butter production													
	1,000 pounds													
1965	13	649	540	720	646	664	695	633	544	491	462	453	477	6,974
1966	12	523	602	538	508	598	606	513	471	450	450	551	494	6,304
1967	11	523	416	512	489	515	515	445	398	341	402	446	464	5,466
1968	10	614	523	508	511	539	457	372	384	385	459	407	504	5,663
1969	10	578	545	550	619	529	496	452	386	477	761	637	667	6,697
1970	9	753	606	621	643	574	522	444	358	443	603	654	603	6,824
1971	9	714	613	667	605	593	500	425	386	439	581	633	632	6,788
1972	9	553	616	484	474	436	333	321	325	501	683	679	744	6,149
1973[1]	...	...	...	...	...	...	...	...	...	...	...	...	...	....
	Ice cream production													
	1,000 gallons													
1965	61	571	574	629	816	763	736	872	831	647	678	570	601	8,288
1966	52	576	479	768	602	754	782	804	844	681	641	541	657	8,129
1967	48	559	577	743	585	691	751	690	857	652	557	579	520	7,761
1968	39	516	606	596	663	679	703	770	790	583	591	583	493	7,573
1969	33	404	506	552	596	611	687	737	738	584	503	499	516	6,933
1970	(2)	490	513	554	648	566	625	734	668	657	589	407	538	6,989
1971	(2)	480	440	556	548	501	607	600	681	585	492	443	479	6,412
1972	(2)	411	527	658	590	612	659	713	740	573	603	552	386	7,024
1973[3]	(2)	500	625	675	540	530	680	770	705	565	685	395	450	7,120

[1] Not published to avoid disclosure of individual operations.
[2] Not available.
[3] Preliminary.

Honey and beeswax: Colonies of bees, yield per colony, production and value, Colorado, 1965-73

Year	Number of colonies	Honey				Beeswax		
		Yield per colony	Production	Value		Yield per colony	Production	Average price per pound
				Per pound	Total			
	1,000	*Pounds*	*1,000 pounds*	*Dollars*	*Dollars*	*Pounds*	*1,000 pounds*	*Dollars*
1965	54	68	3,672	.164	602,000	1.6	84	.45
1966	53	82	4,346	.165	717,000	1.7	91	.47
1967	51	42	2,142	.166	356,000	1.0	51	.55
1968	46	41	1,886	.181	341,000	.9	41	.65
1969	45	70	3,150	.188	592,000	1.5	69	.60
1970	42	68	2,856	.170	486,000	1.5	63	.61
1971	40	55	2,200	.224	493,000	1.2	46	.64
1972	37	71	2,627	.315	828,000	1.3	47	.64
1973[1]	35	54	1,890	.445	841,000	1.4	49	.74

[1] Preliminary.

Eggs: Number of layers and production, by months, Colorado, 1964-73[1]

Year	Jan.	Feb.	Mar.	Apr.	May	June	July	Aug.	Sept.	Oct.	Nov.	Dec.
	Average number of layers on hand											
	Thousands											
1964 ...	1,230	1,210	1,212	1,206	1,174	1,160	1,146	1,123	1,125	1,140	1,154	1,166
1965 ...	1,172	1,148	1,130	1,100	1,098	1,092	1,070	1,082	1,101	1,138	1,160	1,158
1966 ...	1,146	1,129	1,117	1,117	1,094	1,077	1,060	1,083	1,135	1,140	1,169	1,210
1967 ...	1,246	1,270	1,282	1,288	1,307	1,301	1,282	1,319	1,356	1,350	1,301	1,313
1968 ...	1,335	1,294	1,281	1,301	1,287	1,301	1,328	1,274	1,315	1,403	1,409	1,380
1969 ...	1,310	1,276	1,256	1,276	1,269	1,235	1,249	1,242	1,269	1,323	1,380	1,367
1970 ...	1,344	1,351	1,370	1,384	1,338	1,338	1,344	1,324	1,344	1,344	1,397	1,424
1971 ...	1,391	1,371	1,364	1,364	1,371	1,377	1,356	1,363	1,405	1,439	1,432	(2)1,432
1972[3] ..	.....	.....	1,446	.....	.....	1,316	.....	.....	1,421	.....	.....	(2)1,346
1973[3] ..	.....	.....	1,326	.....	.....	1,448	.....	.....	1,526	.....	.....	(2)1,649
	Total eggs produced											
	Millions											
1964 ...	20	20	23	23	23	22	22	20	19	19	18	18
1965 ...	20	19	21	20	21	21	20	20	19	19	19	19
1966 ...	18	17	20	20	21	20	20	20	19	20	19	20
1967 ...	21	20	24	24	25	24	24	25	24	23	21	21
1968 ...	21	20	22	23	23	22	24	24	23	24	23	23
1969 ...	22	21	23	23	24	23	23	23	23	24	23	24
1970 ...	23	22	25	24	24	24	25	24	23	24	24	26
1971 ...	26	23	26	25	26	25	26	26	25	26	25	...
1972[3] ..	...	75	...	...	76	...	...	75	...	...	71	...
1973[3] ..	...	68	...	...	77	...	...	86	...	...	86	...

[1] Monthly estimates discontinued after November 1971.
[2] Estimates shown are for the first of the month.
[3] Estimates shown are for the quarter which includes the preceding two months.

Eggs: Farm production, disposition, and income, Colorado, 1964-73

Year	Avg. no. of layers during year	Eggs per layers	Eggs: Sold	Eggs: Consumed on farms	Eggs: Total produced	Price per dozen	Cash income from sales	Value of eggs consumed on farms	Gross income
	Thousands	*Number*	*Millions*	*Millions*	*Millions*	*Cents*	*1,000 dollars*	*1,000 dollars*	*1,000 dollars*
1964 ...	1,170	211	224	23	247	34.1	6,365	654	7,019
1965 ...	1,121	212	219	19	238	35.4	6,460	560	7,020
1966 ...	1,123	208	219	15	234	40.9	7,464	511	7,975
1967 ...	1,301	212	262	14	276	31.0	6,768	362	7,130
1968 ...	1,326	205	258	14	272	30.7	6,600	358	6,958
1969 ...	1,288	214	262	14	276	36.6	7,991	427	8,418
1970 ...	1,354	211	275	11	286	37.9	8,685	347	9,032
1971 ...	1,388	220	297	8	305	30.1	7,450	201	7,651
1972 ...	1,393	213	290	7	297	33.5	8,096	195	8,291
1973[1] ..	1,412	225	311	6	317	56.2	14,565	281	14,846

[1] Preliminary.

Poultry: Number on farms and value, Colorado, January 1, 1964-74

Year	Chickens									Turkeys					
	Hens and pullets of laying age			Pullets not of laying age		Other chickens	All chickens			Breeder hens					All turkeys
	Hens	Pullets	Total	3 mo. old or older	Under 3 mo.		Number	Value per head	Total value	Heavy breeds	Light breeds	Total	Value per head	Total value	
	1,000 head	1,000 head	1,000 head	1,000 head	1,000 head	1,000 head	1,000 head	Dollars	1,000 dollars	1,000 head	1,000 head	1,000 head	Dollars	1,000 dollars	1,000 head
1964	653	[1]690	1,343	.....	.....	28	1,371	.99	1,357	18	.....	18	.....	.....	30
1965	633	543	1,176	80	101	20	1,377	.94	1,294	24	.....	24	.....	.....	39
1966	496	656	1,152	104	141	20	1,417	1.05	1,488	29	.....	29	.....	.....	48
1967	455	766	1,221	95	155	20	1,491	1.05	1,566	41	.....	41	.....	.....	66
1968	477	878	1,355	138	163	16	1,672	1.05	1,756	37	.....	37	.....	.....	65
1969	352	998	1,350	154	197	8	1,709	1.00	1,709	37	.....	37	.....	.....	69
1970[2]	392	1,017	1,409	178	178	18	1,783	1.20	2,140	48	.....	48	5.80	278	75
1971[2]	414	1,056	1,470	190	211	7	1,878	1.15	2,160	57	.....	57	6.10	348	121
1972[3]	483	949	1,432	161	185	5	1,783	1.10	1,961	47	.....	47	6.00	282	(4)
1973[3]	750	596	1,346	100	310	7	1,763	1.30	2,292	70	.....	70	6.60	462	(4)
1974[3]	507	1,142	1,649	240	261	6	2,156	1.60	3,450	76	.....	76	11.00	836	(4)

[1] Includes pullets not of laying age.
[2] December 1 of preceding year for chickens; January 1 for turkeys.
[3] December 1 of preceding year for both chickens and turkeys.
[4] Estimates discontinued.

Poultry: Production, disposition, and income, Colorado, 1964-73

Year	Chickens									Turkeys					
	Lost	Raised	Home consumption	Sold	Produced[1]				Gross income[2]	Number raised			Pounds produced[1]	Price per pound	Gross income[2]
					Number	Weight	Price per lb.	Value		Heavy breeds	Light breeds	Total			
	1,000 head	1,000 head	1,000 head	1,000 head	1,000 head	1,000 pounds	Cents	1,000 dollars	1,000 dollars	1,000 head	1,000 head	1,000 head	1,000 pounds	Cents	1,000 dollars
1964	247	1,012	417	342	765	3,195	11.1	355	352	1,671	30	1,701	34,489	23.7	12,730
1965	262	1,052	339	411	790	3,368	11.3	381	362	2,010	36	2,046	40,882	24.0	9,773
1966	241	1,136	244	577	895	3,698	11.7	433	414	2,287	12	2,299	45,012	24.0	10,725
1967	281	1,300	232	606	1,019	4,634	11.3	524	405	2,561	83	2,644	54,448	21.8	11,874
1968	271	1,404	230	866	1,133	4,633	10.5	486	501	2,279	24	2,303	48,100	22.0	10,566
1969	216	1,572	193	1,196	1,356	5,871	9.3	546	566	2,484	3	2,487	51,403	23.9	12,260
1970	254	1,688	170	1,169	1,434	5,623	9.5	534	539	2,854	2	2,856	[3]57,120	22.3	12,738
1971	300	1,700	155	1,340	1,400	6,063	6.0	364	398	2,814	7	2,821	[3]58,113	25.0	14,528
1972	290	1,690	145	1,275	1,400	5,763	6.5	375	393	3,461	16	3,477	[3]72,322	25.0	18,081
1973	270	2,058	145	1,250	1,788	6,526	14.5	946	735	3,547	6	3,553	[3]73,192	43.0	31,473

[1] Production is the quantity available for utilization during the year, i.e., sales plus home consumption plus or minus the change in inventory.
[2] Value of poultry sold and consumed on farms.
[3] Does not include an adjustment for changes in inventory as in past years.

INDEX

Acreage:
- Harvested
  - Principal crops, Colorado 4, 31
- Planted
  - Principal crops, Colorado 4, 31
  - See also specific crops

Alfalfa seed: 94

Apples:
- Commercial crop 2, 87, 91, 94, 95, 96

Barley:
- Acreage 4, 15, 31, 33, 35
- Cash receipts 93, 94
- County data 13, 14, 50, 51, 52, 53, 54
- Price 32, 95, 96
- Production 4, 15, 33, 35
- Rank among states 2
- Stocks 38, 39
- Value 4, 5, 6, 15, 33
- Yield 4, 15, 33, 35

Beans:
- Dry:
  - Acreage 4, 21, 31, 34, 36
  - Cash receipts 93, 94
  - County data 19, 20, 60, 61
  - Price 33, 95, 96
  - Production 4, 21, 34, 36
  - Rank among states 2
  - Value 4, 21, 34
  - Yield 4, 21, 34, 36
- Snap 87, 88

Bees and beeswax: 94, 121

Broomcorn:
- Acreage 4, 31, 34
- Cash receipts 94
- Price 33, 95
- Production 4, 34
- Rank among states 2
- Value 4, 34
- Yield 4, 34

Butter: 120, 121

Cabbage: 2, 87, 89, 94, 95

Cantaloup: 2, 87, 89, 94

Carrots: 87, 89, 94

Cash receipts:
- Commodity groups 93
- Individual commodities 93, 94
- Review 92

Cattle and calves:
- Calf crop 105, 113
- Cash receipts 93, 94, 113
- Marketings 113, 114, 115, 116
- Number:
  - On farms 105, 106, 107, 112
  - On feed 105, 114, 115, 116
- Placements 114, 115, 116
- Price 95, 97
- Production 113
- Rank among states 2
- Slaughter, commercial 118
- Value 117

Cheese: 121

Cherries:
- Tart 2, 87, 91, 94, 95
- Sweet 2, 87, 91, 94, 95

Chickens:
- Cash receipts 93, 94, 123
- Number:
  - On farms 105, 123
  - Hens and pullets 105, 123
  - Raised 105, 123
- Price 95
- Value 123

Corn, grain:
- Acreage 12, 31, 32, 35, 36
- Cash receipts 93, 94
- County data 10, 11, 45, 46, 47, 48, 49
- Price 32, 95, 96
- Production 4, 12, 32, 35, 36
- Rank among states 2
- Stocks 38, 39
- Value 4, 5, 6, 12, 32
- Yield 4, 12, 32, 35, 36
- See also Sweet Corn for fresh market

Corn, silage:
- Acreage 4, 36
- County data 29, 76, 77, 78, 79, 80
- Production 4, 36
- Rank among states 2
- Value 4, 5, 6
- Yield 4, 36

Cows:
- For milk 105, 108, 119
- Price 97

Cream: 120

Crops:
- Farm income 92, 93, 94
- Production indexes 4
- Review 2
- Value 5, 6

Cucumbers: 2, 87, 88, 94

Dairy:
Cash receipts 93, 94, 120
Disposition 120
Manufactured products 121
Milk production 119
Production index 4
Eggs:
Cash receipts 93, 94, 122
Price 95, 98, 122
Production 122

Employment on farms: 99

Expenditures, farm production: 92

Farms:
Average size 100
Land in farms 100
Number of farms 100

Flowers, sales and value: 90

Fruit:
Cash receipts 93, 94
Production index 4
Review 86

Government payments: 92, 93

Grains:
Production indexes 4
Stocks 38, 39

Hay:
Acreage 4, 27, 31, 34
Cash receipts 93, 94
County data 26, 67, 68, 69, 70, 71, 72
Price 34, 95, 98
Production 4, 27, 34
Production index 4
Rank among states 2
Value 4, 27, 34
Yield 4, 27, 34

Hogs:
Cash receipts 93, 94, 113
Disposition 113
Marketings 113
Number on farms 105, 109, 112, 113
Pig crop 105, 113
Price 95, 97
Production 113
Slaughter, commercial 118
Sows farrowing 113
Value 117

Honey: 94, 103, 121

Ice cream: 121

Income:
Farm income 92, 93, 94
Realized gross and net 92
Review 92

Index numbers:
Production 4

Lamb crop: 105, 113

Land in farms: 100

Lettuce: 2, 87, 89, 94, 95

Livestock:
Farm income 92, 93, 94
Number on farms 105, 117
Price 97
Production indexes 4
Rank among states 2
Review 102
Slaughter, commercial 118
Value 117
See also specific kinds

Milk:
Cash receipts 94, 120
Disposition 120
Manufactured products 121
Milkfat 120
Price 95, 98, 120
Production 119
Value 120

Millet for grain: 4

Oats:
Acreage 4, 27, 31, 33, 35
Cash receipts 93, 94
County data 25, 62, 63, 64, 65, 66
Price 32, 95, 96
Production 4 27, 33, 35
Stocks 38, 39
Value 4, 27, 33
Yield 4, 27, 33, 35

Onions: 2, 87, 90, 94, 95

Peaches: 2, 87, 91, 94, 95

Pears: 2, 87, 91, 94, 95

Population: 100

Potatoes:
Acreage 4, 31, 33, 37
Cash receipts 93, 94
County data 28, 73, 74, 75
Disposition 37
Price 33, 95, 96
Production 4, 33, 37
Rank among states 2
Stocks 37
Value 4, 33
Yield 4, 33, 37

Poultry:
Production index 4
Review 103
See also Chickens and Turkeys

Precipitation: 101

Prices:
Received by farmers 95, 96, 97, 98
See also specific commodities

Rye:
- Acreage 4, 31, 33
- Cash receipts 94
- Price 33, 95, 96
- Production 4, 33
- Stocks 38, 39
- Value 4, 33
- Yield 4, 33

Sheep and lambs:
- Cash receipts 93, 94
- Lamb crop 105, 113
- Marketings 113, 117
- Number:
  - On farms 105, 110, 111, 112
  - On feed 2, 105, 112, 117
- Number shorn for wool 117
- Price 95, 97
- Production 113
- Rank among states 2
- Slaughter, commercial 118

Slaughter, livestock by species: 118

Sorghum, forage: 36

Sorghum, grain:
- Acreage 4, 18, 31, 32, 35, 36
- Cash receipts 93, 94
- County data 16, 17, 55, 56, 57, 58, 59
- Price 95, 96
- Production 4, 18, 32, 35, 36
- Rank among states 2
- Stocks 38, 39
- Value 4, 5, 6, 18, 32
- Yield 4, 18, 32, 35, 36

Sorghum, silage:
- Acreage 4, 36
- Production 4, 36
- Rank among states 2
- Value 4
- Yield 4, 36

Spinach: 2, 87, 88, 94

Sugar beets:
- Acreage 4, 24, 31, 33
- Cash receipts 93, 94
- County data 22, 23
- Price 33, 95
- Production 4, 24, 33
- Rank among states 2
- Value 4, 5, 24, 33
- Yield 4, 24, 33

Sweet corn: 2, 87, 89, 94

Tomatoes: 87, 88, 94, 95

Turkeys:
- Cash receipts 93, 94, 123
- Number 105, 123
- Price 95, 98
- Raised 105, 123
- Value 123

Vegetables, commercial:
- Acreage 31, 87
- Cash receipts 93, 94
- Production 87
- Production index 4
- Review 86
- Value 87
- Yield 87

Wages, farm: 99

Wheat, all:
- Acreage 31, 32
- Cash receipts 93, 94
- Price 31, 95, 96
- Production 32
- Stocks 38, 39
- Value 32

Wheat, spring:
- Acreage 4, 32, 35
- County data 30, 81, 82, 83, 84, 85
- Production 4, 32, 35
- Value 4, 5, 6, 32
- Yield 4, 32, 35

Wheat, winter:
- Acreage 4, 9, 32, 35
- County data 7, 8, 40, 41, 42, 43, 44
- Production 4, 9, 32, 35
- Rank among states 2
- Value 4, 5, 6, 9, 32
- Yield 4, 9, 32, 35

Wool:
- Cash receipts 93, 94
- Price 95, 98
- Production 117
- Rank among states 2
- Value 117

WHY CROP AND LIVESTOCK REPORTS

A man's judgement is no better than his facts, and crop and livestock reports are the basic facts of Agriculture.

They aid farmers in planning their production and marketing.

They are essential in enacting wise legislation affecting Agriculture.

They are a check on fluctuation in price. Uncertainty of supply promotes undue fluctuation in price.

They are the basis for analysis of agriculture and other business conditions.

They give producers the same foresight to future price trends that organized dealers possess.

They are a guide to farm resources and for developing new resources such as irrigation, electric power, location of food processing and other factories.

They are the best basis for adjusting supply to demand which is highly essential if maximum price is to prevail.

They aid farm organizations, schools and others in planning constructive programs, and the prospective purchaser of land.

They eliminate the ill effects of misleading reports that might be circulated for private gain, if there were no official reports.

They give information on surplus and deficit areas of production making possible a more economical distribution of products.

They indicate potential buying power thereby enabling the manufacturer to meet the probable demand. With economical production and distribution, the manufacturer can sell at a lower price than he could with uncertain demand.

They reduce the risk of ownership of buyers of farm products which enables them to do business on a smaller margin. Under the stimulus of competition, they pay producers higher prices than could be paid if uncertainty of production existed.

They reduce the amount of speculation in farm products. Speculation thrives on uncertainty. Unbiased official crop reports reduce uncertainty which limits speculation.

They are indispensable in times of war because food is as essential as ammunition and weapons of war.

They provide an accurate, unbiased picture of Colorado's agriculture. The facts on present and prospective supplies furnish a sound basis for judgement and action by farmers, other individuals, business men, railroads, crop and livestock interests and governmental agencies.