1979 Colorado Agricultural Statistics

1978 PRELIMINARY ■ 1971-77 REVISED

COLORADO CROP REPORTING DISTRICTS

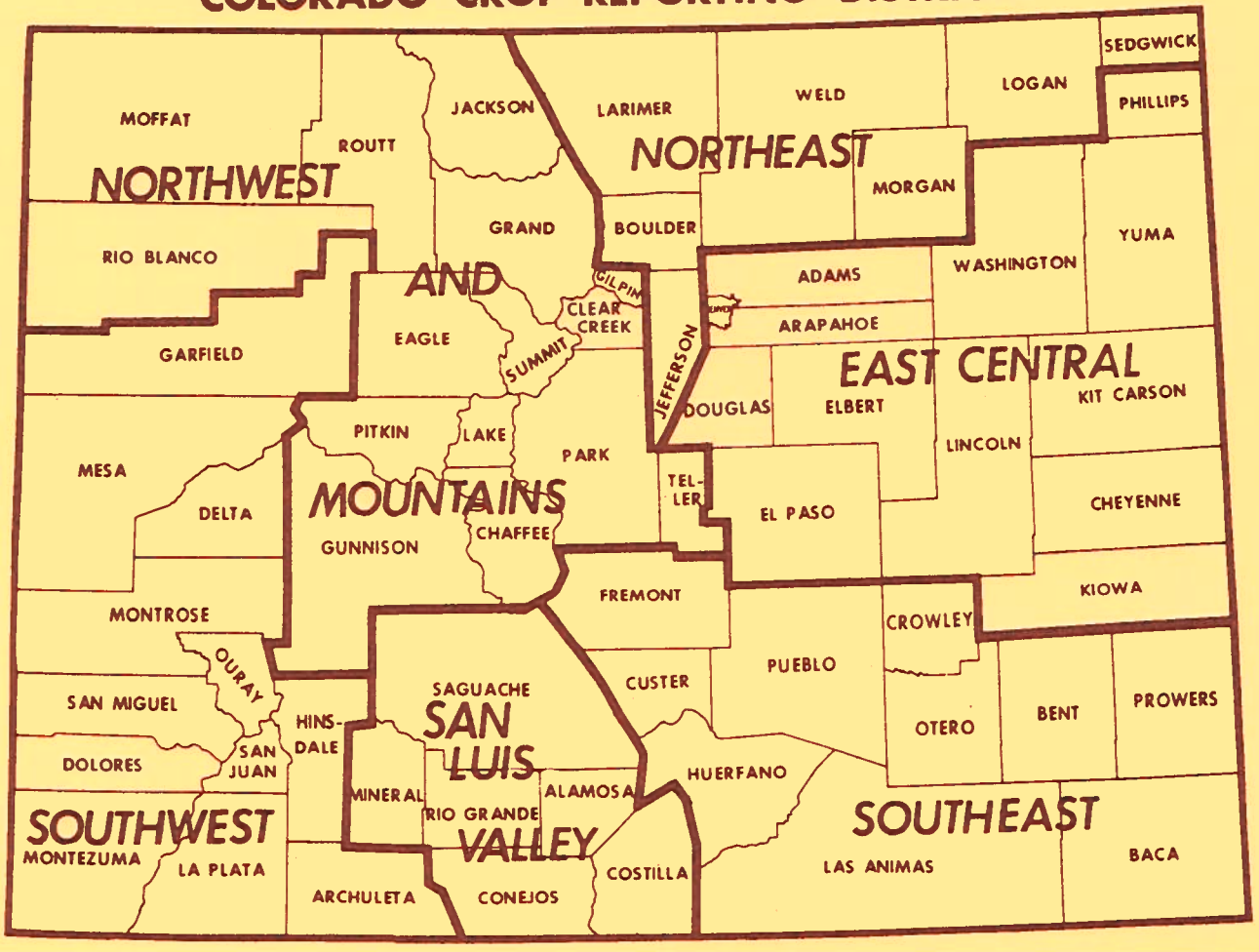

COLORADO
AGRICULTURAL STATISTICS

1978 PRELIMINARY
1971-77 REVISED

Published By

COLORADO DEPARTMENT OF AGRICULTURE

MORGAN SMITH, *Commissioner*
DONALD L. SVEDMAN, *Deputy Commissioner*
ERWYN WITTE, Director, Markets Division
406 State Services Building
1525 Sherman Street
Denver, Colorado 80203

MEMBERS OF COLORADO AGRICULTURAL COMMISSION

Henry Christenson, Roggen
Ben Eastman, Hotchkiss
John L. Malloy, Denver
Elton Miller, Fort Lupton
William A. Stephens, Gypsum
William H. Webster, Greeley
Clede Widener, Granada
Kenneth G. Wilmore, Denver
Donald J. Moschetti, Center

Cooperating With

UNITED STATES DEPARTMENT OF AGRICULTURE

ECONOMICS, STATISTICS, and COOPERATIVES SERVICE

KENNETH R. FARRELL, *Administrator*
WILLIAM E. KIBLER, *Deputy Administrator for Statistics*

Statistical Information Compiled By

COLORADO CROP AND LIVESTOCK REPORTING SERVICE

L. DUANE JEWELL, *Statistician in Charge*
LANCE A. FRETWELL, *Assistant Statistician in Charge*
2490 West 26th Avenue, Room 245
Denver, Colorado 80211

Bulletin 1-79

July 1979

chard D. Lamm
Governor

Morgan Smith
Commissioner

nald L. Svedman
ity Commissioner

STATE OF COLORADO

COLORADO DEPARTMENT OF AGRICULTURE
406 STATE SERVICES BUILDING
1525 SHERMAN STREET
DENVER, COLORADO 80203

Agricultural Commission

William A. Stephens, Gypsum
Chairman

Ben Eastman, Hotchkiss
Vice-Chairman

Henry Christensen, Roggen
John L. Malloy, Denver
Elton Miller, Ft. Lupton
Don Moschetti, Center
William H. Webster, Greeley
Clede Widener, Granada
Kenneth G. Willmore, Denver

June 5, 1979

Dear Friend:

We are pleased to present the 1979 volume of Colorado Agricultural Statistics. This publication provides a continuous record of our state's agriculture and its contribution to the economy.

This issue contains revised county data for the years 1971 through 1977, as well as the preliminary figures for 1978.

The year 1978 was one of contrasts. It saw prices in the livestock industry finally reverse themselves and move rapidly up to profitable levels. Grain prices, meanwhile, remained stalemated below cost of production.

As our state's agricultural industry experiences periods of adversity, such as we saw in the mid 1970's, it becomes apparent that producers in particular need to use every possible economic tool if they are to survive. Dependable statistics are among the most vital of such tools and are virtually indispensible in helping bankers, agri-business, legislators, farm organizations, and government agencies, as well as farmers and ranchers, plan for the future.

The willing participation of members of our agricultural community in the surveys that underlie this publication is greatly appreciated. Comments or suggestions for improvement will be welcome.

Sincerely,

Morgan Smith
Commissioner

TABLE OF CONTENTS

Colorado's rank in agriculture 2

Field Crops:
- Production index numbers; Land in farms 3
- 1978 crop review 4
- Value of crop production by counties and districts 6
- Principal crops, planted and harvested acreage 25
- County acreage and production:
  - Winter wheat 26
  - Corn for grain 36
  - Barley 46
  - Sorghum for grain 56
  - Dry beans 62
  - Sugar beets 68
  - Hay crops 72
  - Corn for silage 88
  - Oats 93
  - Spring wheat 101
  - Potatoes 109
- Acreage, production, and value 111
- Grain stocks 114
- Wheat and barley varieties 116
- Acreage and production — irrigated and non-irrigated 118

Fruits, vegetables, and flowers:
- 1978 season review 119
- Fruit production and value 121
- Onions 123
- Vegetable acreage, production, and value 124
- Flower sales and value 126

Prices, income, labor, and miscellaneous information:
- Fertilizer 127
- Precipitation 128
- Planting and harvesting dates 129
- Consumption of food products 130
- Prices received 131
- Farm income 140
- Farm labor and wage rates 144

Livestock and poultry:
- 1978 review 146
- Inventory by class 149
- Inventory by districts 151
- Inventory by counties 152
- Cattle and sheep inshipments 158
- Production, disposition, and value 159
- Cattle on feed 160
- Sheep on feed, wool production and value 172
- Livestock slaughter 173
- Dairy and dairy products 174
- Bees, honey, and beeswax 176
- Chickens, eggs, and turkeys 177
- Number on farms and value 178

Index 179

Rank in agriculture: Colorado's rank among states, 1978

Crop or livestock item	Production or number	Unit	Rank
Sheep on feed[1]	320,000	Number	1
All sheep & lambs[1]	795,000	Number	4
Spinach	63,000	Cwt.	4
Wool	7,689,000	Pounds	4
Cattle on feed[1]	1,080,000	Number	5
Dry beans	1,530,000	Cwt.	5
Lettuce	1,161,000	Cwt.	5
Onions	2,730,000	Cwt.	5
Winter wheat	55,200,000	Bushels	6
Cantaloups	147,000	Cwt.	7
Sugar beets	1,538,000	Tons	7
Barley	15,360,000	Bushels	8
Corn silage	4,522,000	Tons	9
Pears	1,700	Tons	9
All cattle & calves[1]	3,090,000	Number	10
Cucumbers for pickles	17,500	Tons	10
Irish potatoes	11,400,000	Cwt.	10
Sorghum grain	9,300,000	Bushels	10
Sorghum silage	209,000	Tons	10
Alfalfa hay	2,117,000	Tons	15
Corn grain	79,200,000	Bushels	16
All hay	3,013,000	Tons	20
Apples	45,000,000	Pounds	22
Peaches	115,000	Bushels	26

[1]As of January 1, 1979.

Crop production: Selected states and United States, 1978

State	Winter wheat	Corn for grain	Barley	Dry beans	Sugar beets	All hay	All potatoes
	1,000 bu.	*1,000 bu.*	*1,000 bu.*	*1,000 cwt.*	*1,000 tons*	*1,000 tons*	*1,000 cwt.*
California	37,200	35,406	45,600	3,188	4,778	6,955	17,854
Colorado	55,200	79,200	15,360	1,530	1,538	3,013	11,400
Idaho	44,010	3,393	55,800	2,494	2,722	4,708	96,980
Kansas	306,000	153,000	2,640	192	442	4,676	.....
Maine	.....	.....	.....	.....	.....	465	26,180
Michigan	18,000	182,250	893	6,440	1,756	3,683	10,123
Missouri	28,560	191,400	.....	.....	.....	5,980	.....
Montana	83,700	360	56,375	126	885	4,576	2,088
Nebraska	81,600	740,150	1,102	1,947	1,368	7,538	1,968
New York	2,625	47,400	420	428	.....	5,297	12,675
North Dakota	3,915	19,987	112,700	1,243	3,054	6,453	22,400
Oklahoma	145,800	4,745	2,720	.....	.....	3,222	.....
Oregon	47,300	1,235	9,250	.....	214	2,607	28,488
Texas	54,000	144,000	1,080	.....	414	4,368	3,608
Utah	4,843	1,440	7,336	24	250	1,886	1,127
Washington	122,200	7,865	24,700	486	1,815	2,582	50,685
Wyoming	7,150	2,754	8,253	427	922	2,050	1,360
United States	1,248,272	7,081,849	447,008	19,117	25,868	142,264	360,467

Livestock numbers: Selected states and United States, January 1, 1979

State	All Cattle and calves	Cattle on feed	All sheep and lambs	Sheep on feed	All hogs and pigs[1]
			1,000 head		
Arizona	1,200	490	465	85	144
California	4,700	796	1,150	185	190
Colorado	3,090	1,080	795	320	330
Illinois	2,850	490	184	17	6,550
Indiana	1,750	280	171	11	4,400
Iowa	7,300	1,620	380	60	15,100
Kansas	6,200	1,440	208	58	1,960
Missouri	5,550	180	126	14	4,100
Montana	2,607	80	475	20	222
Nebraska	6,450	1,800	175	75	3,650
New Mexico	1,500	202	604	49	50
Oklahoma	5,300	345	89	14	315
South Dakota	3,750	340	740	44	1,620
Texas	13,900	2,000	2,415	165	800
Utah	810	55	486	24	49
Wyoming	1,300	60	1,105	120	30
United States	110,864	13,259	12,224	1,567	59,860

[1]December 1, 1978.

CROP AND LIVESTOCK INDEXES

Production indexes are used to measure year-to-year changes in the gross output and to compare the level of over-all production with a base period. The base year for the Colorado production indexes is 1967. For each year, the production for each commodity is multiplied by its 1967 average price to obtain a value. These values are totaled by subgroups and groups and then divided by the comparable 1967 value to obtain the percent each year is of the base period. By using a constant per-unit value for each commodity throughout the series, changes in the percent (or index) reflect the actual changes in production of the commodities from year to year.

The **index** of **production** of **livestock** and **livestock products** measures the gross volume of livestock and livestock products, excluding horses, produced during the year. The **index** of **crop production** measures the gross volume of crops produced during the year regardless of eventual disposition or use.

Crop and livestock production: Index numbers, Colorado, 1960-78

(1967 = 100)

Year	All farm productions	Livestock and livestock products				Crops						
		All lvst. products	Meat animals	Dairy products	Poultry & eggs	All crops	Feed grains	Hay	Hay & silage	Food grains	Vegetables	Fruit
1960 ..	87	69	64	97	72	115	96	99	91	187	137	251
1961 ..	90	73	69	97	81	115	95	107	94	159	135	553
1962 ..	87	76	72	98	76	104	80	104	94	103	146	497
1963 ..	86	82	79	100	81	93	68	96	91	62	126	234
1964 ..	87	83	81	103	73	92	67	96	91	73	133	407
1965 ..	88	83	81	101	79	95	83	111	105	56	107	430
1966 ..	96	91	90	100	83	104	85	103	100	124	105	225
1967 ..	100	100	100	100	100	100	100	100	100	100	100	100
1968 ..	103	100	100	103	92	110	102	106	106	105	110	381
1969 ..	114	109	110	105	97	122	121	116	117	118	106	428
1970 ..	122	118	120	107	105	130	143	114	118	169	103	289
1971 ..	125	125	128	110	109	125	136	110	111	169	95	336
1972 ..	127	130	133	110	123	122	136	109	120	145	102	80
1973 ..	130	129	132	106	127	132	152	120	128	178	107	445
1974 ..	122	118	118	108	138	130	152	105	109	202	108	211
1975 ..	122	119	119	105	161	128	155	110	112	156	102	381
1976 ..	122	115	114	105	173	133	185	109	116	148	128	300
1977 ..	124	118	118	107	174	132	220	102	108	159	114	313
1978 ..	133	131	132	110	176	137	224	110	116	159	137	151

Land in farms, Colorado, 1960-79

Year	Farms		Land in farms		Average size	
	Old definition[1]	New definition[2]	Old definition[1]	New definition[2]	Old definition[1]	New definition[2]
	Number		*1,000 acres*		*Acres*	
1960	37,000	.....	40,300	.....	1,089	.....
1961	36,000	.....	40,100	.....	1,114	.....
1962	35,000	.....	39,900	.....	1,140	.....
1963	34,000	.....	39,700	.....	1,168	.....
1964	33,000	.....	40,100	.....	1,215	.....
1965	32,500	.....	40,100	.....	1,234	.....
1966	32,000	.....	40,000	.....	1,250	.....
1967	31,500	.....	40,000	.....	1,270	.....
1968	31,000	.....	40,000	.....	1,290	.....
1969	31,000	.....	40,000	.....	1,290	.....
1970	30,500	.....	39,700	.....	1,302	.....
1971	30,400	.....	39,600	.....	1,303	.....
1972	30,200	.....	39,500	.....	1,308	.....
1973	29,800	.....	39,300	.....	1,319	.....
1974	29,500	.....	39,300	.....	1,332	.....
1975	29,400	27,600	39,200	38,800	1,333	1,406
1976	29,300	27,500	39,200	38,800	1,338	1,411
1977	29,000	27,300	39,000	38,600	1,345	1,414
1978	28,600	26,900	38,700	38,300	1,353	1,424
1979[3] ...	[4]	26,500	[4]	38,000	[4]	1,434

[1]Places of 10 or more acres that had annual sales of agricultural products of $50 or more and places of less than 10 acres that had annual sales of $250 or more.
[2]Places which had annual sales of agricultural products of $1,000 or more. Series initiated with 1975.
[3]Preliminary.

1978 CROP REVIEW

The 1978 index of all crop production, at 137 percent of the 1967 base period, was 5 points above a year earlier with all sub-group indicies except food grain and fruit contributing to the increase. The food grain index was unchanged from the previous year but the fruit index was 52 percent lower as a result of late spring freezes. The feed grain index set a new record high for the fourth consecutive year but the increase was limited somewhat by a slightly smaller corn crop as the output of barley, oats, and sorghum was above 1977 for each crop. More hay was harvested in 1978 than was cut during the 1977 drought. The output of most vegetable crops was also higher than a year earlier, resulting in a 20 percent increase in the vegetable production index.

Seeding of winter wheat for harvest in 1978 finished ahead of normal in mid-October and plants entered the winter season in good condition. Normal to above-average snowfall provided adequate moisture and protection from blowing winds until early spring when drier conditions put some stress on the crop for several weeks. In late April, general rains fell over the state which helped to abate the moisture problem. However, the accompanying cool weather delayed crop development into late June and early July when unseasonably warm temperatures caused rapid maturation of the winter wheat crop and some shriveling of grain. Scattered hail storms during June also caused their usual amount of damage. Harvest activities were completed in eastern Colorado by the end of July but continued through August on the Western Slope. No serious problems were reported during harvest and yields averaged a bushel higher than a year earlier.

Field preparation and seeding of spring grains progressed at a near normal pace during March and most of April and was generally completed by the usual times. Seeding of late-season crops was delayed by the April rainfall. Crops such as corn and sorghum were behind schedule in development during most of the growing season, mostly as a result of the late start but also because of cool nighttime temperatures. Extremely hot weather after mid-July tended to advance all crops to maturity faster than normal. The ample stream flow from the winter snowpack proved to be badly needed as the weeks wore on with virtually no rainfall, particularly across the southern half of the state. Around-the-clock irrigating became necessary and reservoir levels dropped rapidly. Dryland crops such as the dry bean acreage in southwestern Colorado suffered significantly. Harvest of spring grains was active throughout August and was nearing completion by the first week of September. Late summer and fall weather conditions were excellent for final maturation and harvest of all late season crops.

Seeding of the 1979 winter wheat crop was slowed in many areas by a lack of sufficient soil moisture. In other localities, producers were able to begin planting just after scattered rain showers fell in early September. Wheat fields in east central Colorado got off to a particularly good start but seed germination was hampered by the lack of moisture in the southeast, northeast, and along the Front Range. Most producers had finished seeding by the end of October although some of the acreage was reseeded in mid-November. While snow cover across the eastern plains was more abundant during the winter, temperatures were unseasonably cold during December and January. In the extreme northeast, particularly, emerged plants had not developed the necessary root structure for protection and winterkill was quite severe. Heavy spring snows and rain improved soil moisture supplies to the best level in several years. While the moisture delayed seeding of spring grains and row crops, it should be of benefit to crops later in the growing season.

Field crops: Acreage, production, and value, Colorado, 1977-78

Crop	Acreage planted	Acreage harvested	Yield per acre	Total production	Unit	Value per unit	Total value
	1977						
	Acres	*Acres*				*Dollars*	*Dollars*
All wheat	3,030,000	2,575,000	22.0	57,225,000	Bu.	2.12	121,542,000
Winter wheat	3,000,000	2,550,000	22.0	56,100,000	Bu.	2.12	118,932,000
Spring wheat	30,000	25,000	45.0	1,125,000	Bu.	2.32	2,610,000
Corn, all purposes	960,000	945,000	.....	.....	.....	.....	.....
Corn for grain	.....	695,000	116.0	80,620,000	Bu.	1.94	156,403,000
Corn for silage	.....	242,000	18.0	4,356,000	Tons	15.00	65,340,000
Corn for forage	.....	8,000	.....	.....	.....	.....	.....
Barley	280,000	230,000	59.0	13,570,000	Bu.	2.35	31,890,000
Sorghum, all purposes	460,000	430,000	.....	.....	.....	.....	.....
Sorghum for grain	.....	263,000	31.0	8,153,000	Bu.	1.82	14,838,000
Sorghum for silage	.....	21,000	7.0	147,000	Tons	[1]	[1]
Sorghum for forage	.....	146,000	.....	.....	.....	.....	.....
Dry beans[2]	175,000	150,000	830[3]	1,245,000	Cwt.	19.00	23,655,000
Sugar beets	77,000	72,000	19.5	1,404,000	Tons	26.30	36,925,000
Oats	115,000	31,000	46.0	1,426,000	Bu.	.96	1,369,000
All hay	.....	1,350,000	2.06	2,785,000	Tons	56.00	155,960,000
Alfalfa hay	.....	710,000	2.75	1,953,000	Tons	.....	108,290,000
All other hay	.....	640,000	1.30	832,000	Tons	.....	47,670,000
Potatoes	44,000	43,300	261	11,292,000	Cwt.	2.88	32,519,000
Rye	30,000	4,000	20.0	80,000	Bu.	1.60	128,000
Millet for grain	130,000	100,000	11.0	1,100,000	Cwt.	3.30	3,630,000
Total field crops	.....	5,930,300[4]	.....	.....	.....	.....	644,199,000
	1978						
	Acres	*Acres*				*Dollars*	*Dollars*
All wheat	2,950,000	2,444,000	23.4	57,268,000	Bu.	2.74	157,073,000
Winter wheat	2,900,000	2,400,000	23.0	55,200,000	Bu.	2.75	151,800,000
Spring wheat	50,000	44,000	47.0	2,068,000	Bu.	2.55	5,273,000
Corn, all purposes	1,000,000	970,000	.....	.....	.....	.....	.....
Corn for grain	.....	720,000	110.0	79,200,000	Bu.	2.20	174,240,000
Corn for silage	.....	238,000	19.0	4,522,000	Tons	15.50	70,091,000
Corn for forage	.....	12,000	.....	.....	.....	.....	.....
Barley	280,000	240,000	64.0	15,360,000	Bu.	2.20	33,792,000
Sorghum, all purposes	490,000	450,000	.....	.....	.....	.....	.....
Sorghum for grain	.....	300,000	31.0	9,300,000	Bu.	1.74	16,182,000
Sorghum for silage	.....	19,000	11.0	209,000	Tons	[1]	[1]
Sorghum for forage	.....	131,000	.....	.....	.....	.....	.....
Dry beans[2]	185,000	170,000	900[3]	1,530,000	Cwt.	16.90	25,857,000
Sugar beets	89,000	84,000	18.3	1,538,000	Tons	[6]	[6]
Oats	121,000	40,000	44.0	1,760,000	Bu.	.85	1,496,000
All hay	.....	1,370,000	2.20	3,013,000	Tons	48.50	146,131,000
Alfalfa hay	.....	730,000	2.90	2,117,000	Tons	.....	102,675,000
All other hay	.....	640,000	1.40	896,000	Tons	.....	43,456,000
Potatoes	44,700	44,100	259	11,400,000	Cwt.	2.64	30,018,000
Rye	30,000	5,000	21.0	105,000	Bu.	1.50	158,000
Millet for grain	160,000	85,000	13.0	1,105,000	Cwt.	4.25	4,696,000
Total field crops	.....	5,902,100[4]	.....	.....	.....	.....	[5]

[1]Discontinued.
[2]Production, price, and value on clean basis.
[3]Pounds.
[4]Excludes minor crops and double-cropped acreage.
[5]Total excluding sugar beets: 1977, $607,274,000; 1978, $659,734,000.
[6]Not available.

Crops: Value of production, by counties, Colorado, 1971

County	All wheat	Corn for grain	Corn for silage	Barley	Dry beans
			Dollars		
Adams	4,366,700	685,000	965,000	1,249,200	112,200
Alamosa	25,600	.....	.....	1,242,600	.....
Arapahoe	1,896,000	40,000	252,000	200,100	.....
Archuleta	14,350	.....	.....	.....	.....
Baca	5,470,400	1,975,000	698,000	155,900	.....
Bent	342,700	287,000	629,000	43,800	.....
Boulder	365,100	257,000	856,000	527,800	283,700
Chaffee	.....	.....	.....	.....	.....
Cheyenne	4,496,200	675,000	391,000	74,600	27,600
Clear Creek	.....	.....	.....	.....	.....
Conejos	37,100	.....	.....	1,664,000	.....
Costilla	14,100	.....	.....	150,300	.....
Crowley	111,900	627,000	631,000	.....	136,100
Custer	17,000	.....	.....	.....	.....
Delta	66,100	321,000	441,000	680,100	300,700
Denver	.....	.....	.....	.....	.....
Dolores	538,700	.....	.....	.....	1,495,700
Douglas	192,700	27,000	89,000	35,400	.....
Eagle	7,250	.....	.....	.....	.....
Elbert	1,132,300	22,000	281,000	226,500	11,000
El Paso	158,000	109,000	313,000	.....	133,600
Fremont	33,900	12,000	44,000	.....	.....
Garfield	90,300	10,000	146,000	73,800	.....
Gilpin	.....	.....	.....	.....	.....
Grand	6,500	.....	.....	.....	.....
Gunnison	8,300	.....	.....	.....	.....
Hinsdale	.....	.....	.....	.....	.....
Huerfano	77,300	.....	.....	.....	.....
Jackson	7,350	.....	.....	.....	.....
Jefferson	159,300	29,000	27,000	62,900	.....
Kiowa	4,525,500	177,000	125,000	.....	.....
Kit Carson	5,290,000	4,522,000	1,522,000	97,400	849,800
Lake	.....	.....	.....	.....	.....
La Plata	306,200	109,000	321,000	93,600	405,800
Larimer	534,000	510,000	2,647,000	1,259,400	608,400
Las Animas	177,600	8,000	87,000	23,700	.....
Lincoln	3,281,800	49,000	180,000	58,400	6,400
Logan	5,096,000	3,793,000	2,508,000	437,300	739,200
Mesa	134,100	928,000	660,000	207,000	80,500
Mineral	.....	.....	.....	.....	.....
Moffat	868,300	.....	.....	75,100	.....
Montezuma	314,900	33,000	112,000	106,400	1,883,600
Montrose	180,900	338,000	1,190,000	1,305,500	1,001,000
Morgan	1,943,700	5,660,000	2,921,000	479,300	1,462,000
Otero	64,900	1,707,000	2,330,000	97,000	69,100
Ouray	5,450	.....	.....	.....	.....
Park	5,650	.....	.....	.....	.....
Phillips	4,491,900	2,837,000	313,000	148,400	1,117,000
Pitkin	3,450	.....	.....	.....	.....
Prowers	3,386,800	1,054,000	1,527,000	460,200	.....
Pueblo	202,300	1,080,000	543,000	55,400	529,200
Rio Blanco	195,800	.....	.....	101,700	.....
Rio Grande	39,300	.....	.....	3,329,000	.....
Routt	613,100	.....	.....	209,000	.....
Saguache	34,600	.....	.....	1,499,000	.....
San Juan	.....	.....	.....	.....	.....
San Miguel	76,700	.....	.....	.....	88,300
Sedgwick	3,216,100	1,197,000	1,346,000	206,300	1,060,700
Summit	.....	.....	.....	.....	.....
Teller	.....	.....	.....	.....	.....
Washington	7,176,700	1,232,000	359,000	631,200	512,400
Weld	5,570,600	7,310,000	12,010,000	3,317,900	4,044,000
Yuma	4,197,500	8,320,000	1,310,000	80,400	514,000
Other counties[1]	.....	113,000	98,000	124,400	.....
State total	71,569,000	46,053,000	37,872,000	20,790,000	17,472,000

[1]Value of production is included in "All crops" for appropriate counties.

Crops: Value of production, by counties, Colorado, 1971 (continued)

County	Sugar beets[1]	All hay	Potatoes	Other crops[2]	All crops
			Dollars		
Adams	577,100	1,767,000	.....	1,757,000	11,479,200
Alamosa	.....	2,211,000	1,556,600	429,400	5,496,200
Arapahoe	.....	224,000	.....	224,000	2,836,100
Archuleta	.....	320,000	.....	26,100	370,450
Baca	323,500	514,000	.....	2,949,200	12,086,000
Bent	.....	1,783,000	.....	1,339,100	4,451,200
Boulder	656,000	1,390,000	.....	432,900	4,768,500
Chaffee	.....	406,000	.....	1,200	410,200
Cheyenne	170,500	581,000	.....	158,100	6,574,000
Clear Creek	.....	.....	.....	.....	.....
Conejos	.....	3,462,000	496,800	942,000	6,601,900
Costilla	.....	430,000	330,900	2,141,000	3,097,300
Crowley	151,600	2,107,000	.....	681,300	4,457,300
Custer	.....	797,000	.....	2,000	823,700
Delta	597,400	2,160,000	.....	5,460,700	10,027,000
Denver	.....	.....	.....	.....	.....
Dolores	.....	99,000	.....	2,800	2,167,200
Douglas	.....	507,000	.....	5,500	856,600
Eagle	.....	1,083,000	.....	9,600	1,119,950
Elbert	.....	870,000	.....	88,500	2,631,300
El Paso	.....	776,000	.....	102,300	1,600,900
Fremont	.....	372,000	.....	282,500	758,500
Garfield	.....	3,408,000	.....	181,500	3,926,600
Gilpin	.....	.....	.....	.....	.....
Grand	.....	1,992,000	.....	9,400	2,007,900
Gunnison	.....	1,244,000	.....	1,900	1,256,400
Hinsdale	.....	45,000	.....	.....	45,000
Huerfano	.....	775,000	.....	18,800	914,300
Jackson	.....	2,309,000	.....	.....	2,316,350
Jefferson	.....	260,000	.....	235,400	773,600
Kiowa	.....	165,000	.....	864,100	5,863,200
Kit Carson	5,116,000	1,298,000	.....	338,300	19,033,500
Lake	.....	9,000	.....	.....	9,000
La Plata	.....	1,808,000	.....	85,700	3,137,900
Larimer	1,752,000	3,222,000	.....	633,300	11,185,100
Las Animas	.....	797,000	.....	59,400	1,152,700
Lincoln	.....	566,000	.....	106,900	4,248,500
Logan	3,523,700	4,101,000	.....	286,600	20,492,400
Mesa	1,349,000	3,206,000	.....	2,839,900	9,427,300
Mineral	.....	67,000	.....	31,500	98,500
Moffat	.....	1,693,000	.....	32,800	2,694,200
Montezuma	.....	1,552,000	.....	378,400	4,423,100
Montrose	674,500	2,432,000	.....	1,297,000	8,527,200
Morgan	4,064,800	2,491,000	2,029,200	209,400	21,260,400
Otero	384,500	3,717,000	.....	2,205,500	10,764,000
Ouray	.....	711,000	.....	5,600	777,650
Park	.....	534,000	.....	.....	539,650
Phillips	993,100	811,000	.....	251,000	11,015,900
Pitkin	.....	332,000	.....	7,000	371,250
Prowers	626,600	5,988,000	.....	2,597,800	15,717,400
Pueblo	78,200	1,295,000	.....	1,221,900	5,024,000
Rio Blanco	.....	1,754,000	.....	15,000	2,078,500
Rio Grande	.....	1,546,000	6,382,000	270,600	11,576,900
Routt	.....	2,272,000	.....	39,700	3,141,400
Saguache	.....	1,922,000	2,119,700	1,016,700	6,622,000
San Juan	.....	.....	.....	.....	.....
San Miguel	.....	236,000	.....	5,600	443,800
Sedgwick	891,500	1,084,000	.....	230,400	9,266,200
Summit	.....	174,000	.....	.....	174,000
Teller	.....	168,000	.....	.....	168,000
Washington	556,300	1,519,000	.....	73,400	12,060,000
Weld	13,235,000	9,213,000	2,597,000	3,276,300	60,573,800
Yuma	3,253,000	2,773,000	.....	729,000	21,495,900
Other counties[3]	41,700	.....	993,800	.....	.....
State total	39,016,000	91,348,000	16,506,000	36,591,000	377,217,000

[1]Does not include Government payments under the Sugar Act.
[2]Includes sorghum grain, oats, fruits and vegetables.
[3]Value of production is included in "All crops" for appropriate counties.

Crops: Value of production, by counties, Colorado, 1972

County	All wheat	Corn for grain	Corn for silage	Barley	Dry beans
			Dollars		
Adams	6,743,000	1,186,000	1,435,000	832,200	30,000
Alamosa	64,400	.....	.....	1,604,000	.....
Arapahoe	2,884,000	63,000	345,000	258,100	.....
Archuleta	22,900	.....	.....	.....	.....
Baca	3,311,500	3,555,000	1,504,000	58,800	.....
Bent	431,400	658,000	680,000	24,200	.....
Boulder	309,400	576,000	1,435,000	649,200	154,000
Chaffee	.....	.....	.....	.....	.....
Cheyenne	3,604,600	731,000	650,000	.....	.....
Clear Creek	.....	.....	.....	.....	.....
Conejos	93,000	.....	.....	1,850,600	.....
Costilla	92,200	.....	.....	465,300	.....
Crowley	111,800	1,187,000	1,220,000	.....	200,000
Custer	9,600	.....	.....	.....	.....
Delta	55,700	455,000	795,000	655,700	180,000
Denver	.....	.....	.....	.....	.....
Dolores	916,500	17,000	73,000	.....	1,280,000
Douglas	268,400	.....	91,000	55,900	.....
Eagle	6,200	.....	.....	.....	.....
Elbert	1,675,800	59,000	230,000	107,100	13,000
El Paso	210,100	77,000	500,000	.....	38,000
Fremont	12,800	.....	.....	.....	.....
Garfield	139,200	34,000	145,000	81,300	.....
Gilpin	.....	.....	.....	.....	.....
Grand	7,500	.....	.....	.....	.....
Gunnison	10,550	.....	.....	.....	.....
Hinsdale	.....	.....	.....	.....	.....
Huerfano	83,800	.....	.....	.....	.....
Jackson	6,500	.....	.....	.....	.....
Jefferson	195,000	19,000	92,000	83,400	.....
Kiowa	5,740,000	335,000	345,000	.....	.....
Kit Carson	8,217,600	7,872,000	3,540,000	72,400	690,000
Lake	.....	.....	.....	.....	.....
La Plata	351,600	34,000	465,000	35,600	245,000
Larimer	720,400	628,000	5,100,000	1,651,800	621,000
Las Animas	170,800	28,000	65,000	.....	.....
Lincoln	4,848,700	119,000	127,000	.....	84,000
Logan	6,636,300	4,366,000	4,350,000	266,700	725,000
Mesa	213,300	1,004,000	910,000	275,700	.....
Mineral	.....	.....	.....	.....	.....
Moffat	1,044,600	.....	.....	115,000	.....
Montezuma	480,100	60,000	185,000	108,450	1,115,000
Montrose	204,300	369,000	1,305,000	1,394,900	455,000
Morgan	2,207,700	7,573,000	3,805,000	501,400	1,565,000
Otero	114,800	2,878,000	2,745,000	64,500	84,000
Ouray	5,600	.....	.....	.....	.....
Park	4,700	.....	.....	.....	.....
Phillips	6,696,800	4,902,000	265,000	28,400	840,000
Pitkin	5,650	.....	.....	.....	.....
Prowers	2,227,700	2,567,000	1,925,000	171,900	.....
Pueblo	237,800	1,709,000	795,000	50,900	1,045,000
Rio Blanco	177,500	.....	.....	129,900	.....
Rio Grande	98,400	.....	.....	2,936,900	.....
Routt	935,800	.....	.....	179,300	.....
Saguache	30,000	.....	.....	1,492,200	.....
San Juan	.....	.....	.....	.....	.....
San Miguel	89,800	.....	.....	33,900	75,000
Sedgwick	5,218,500	1,784,000	1,315,000	45,700	675,000
Summit	.....	.....	.....	.....	.....
Teller	.....	.....	.....	.....	.....
Washington	11,501,100	1,272,000	835,000	207,600	555,000
Weld	8,362,700	9,844,000	24,000,000	2,841,800	2,545,000
Yuma	4,213,900	12,138,000	2,205,000	.....	985,000
Other counties[1]	.....	52,000	366,000	128,250	.....
State total	92,022,000	68,151,000	63,843,000	19,459,000	14,199,000

[1]Value of production is included in "All crops" for appropriate counties.

Crops: Value of production, by counties, Colorado, 1972 (continued)

County	Sugar beets[1]	All hay	Potatoes	Other crops[2]	All crops
			Dollars		
Adams	744,400	1,725,000	.....	2,368,200	15,063,800
Alamosa	.....	2,544,000	3,214,700	543,400	7,989,500
Arapahoe	.....	445,000	.....	345,350	4,340,450
Archuleta	.....	483,000	.....	29,090	549,990
Baca	171,600	1,425,000	.....	4,079,200	14,105,100
Bent	.....	2,233,000	.....	2,044,700	6,071,300
Boulder	747,400	1,933,000	.....	584,300	6,388,300
Chaffee	.....	675,000	.....	.....	677,000
Cheyenne	216,200	770,000	.....	417,000	6,399,600
Clear Creek	.....	.....	.....	4,800	4,800
Conejos	.....	3,308,000	1,412,400	1,158,800	7,830,800
Costilla	.....	810,000	1,006,500	2,474,700	4,848,700
Crowley	.....	2,554,000	.....	1,093,500	6,398,200
Custer	.....	1,491,000	.....	4,200	1,519,000
Delta	545,700	2,799,000	.....	2,672,700	8,169,610
Denver	.....	.....	.....	.....	.....
Dolores	.....	82,000	.....	3,310	2,395,780
Douglas	.....	311,000	.....	3,350	729,650
Eagle	.....	1,552,000	.....	10,500	1,583,400
Elbert	.....	1,033,000	.....	74,100	3,192,000
El Paso	.....	647,000	.....	134,150	1,612,450
Fremont	.....	460,000	.....	254,500	796,800
Garfield	.....	3,148,000	.....	103,750	3,670,520
Gilpin	.....	.....	.....	.....	.....
Grand	.....	2,343,000	.....	2,900	2,353,400
Gunnison	.....	2,337,000	.....	900	2,361,450
Hinsdale	.....	59,000	.....	.....	59,000
Huerfano	.....	884,000	.....	27,000	1,054,400
Jackson	.....	4,185,000	.....	.....	4,194,200
Jefferson	.....	494,000	.....	260,200	1,143,600
Kiowa	.....	592,000	.....	1,704,000	8,719,300
Kit Carson	5,146,400	2,337,000	.....	253,800	28,129,200
Lake	.....	19,000	.....	.....	19,000
La Plata	.....	2,079,000	.....	47,750	3,257,950
Larimer	2,205,600	4,592,000	.....	687,100	16,216,200
Las Animas	.....	387,000	.....	84,600	748,500
Lincoln	.....	955,000	.....	253,250	6,402,350
Logan	3,898,000	6,577,000	.....	232,000	27,066,500
Mesa	1,640,500	2,906,000	.....	1,526,200	8,568,760
Mineral	.....	149,000	.....	35,800	184,800
Moffat	.....	2,207,000	.....	30,300	3,425,300
Montezuma	.....	1,592,000	.....	258,150	3,798,700
Montrose	1,128,800	2,862,000	.....	2,095,100	9,868,385
Morgan	4,739,700	4,694,000	1,842,400	266,400	27,194,600
Otero	229,500	2,960,000	.....	3,305,200	12,507,900
Ouray	.....	1,244,000	.....	8,650	1,345,205
Park	.....	648,000	.....	.....	652,700
Phillips	2,196,400	975,000	.....	225,400	16,129,000
Pitkin	.....	785,000	.....	8,700	815,050
Prowers	646,100	6,343,000	.....	4,104,100	18,055,300
Pueblo	.....	2,017,000	.....	1,956,600	7,879,200
Rio Blanco	.....	1,901,000	.....	13,700	2,233,300
Rio Grande	.....	2,480,000	14,670,500	421,100	20,679,900
Routt	.....	4,411,000	.....	27,700	5,558,500
Saguache	.....	2,668,000	3,806,400	1,082,400	9,142,000
San Juan	.....	.....	.....	.....	.....
San Miguel	.....	379,000	.....	11,000	624,700
Sedgwick	966,600	1,063,000	.....	167,300	11,235,100
Summit	.....	325,000	.....	.....	325,000
Teller	.....	232,000	.....	.....	232,000
Washington	640,300	1,632,000	.....	96,100	16,739,100
Weld	16,548,800	14,080,000	2,575,600	5,419,200	86,217,100
Yuma	3,418,700	2,539,000	.....	1,051,800	26,564,600
Other counties[3]	83,300	.....	493,500	.....	.....
State total	45,914,000	119,360,000	29,022,000	44,068,000	496,038,000

[1]Does not include Government payments under the Sugar act.
[2]Includes sorghum grain, oats, fruits, and vegetables.
[3]Value of production is included in "All crops" for appropriate counties.

Crops: Value of production, by counties, Colorado, 1973

County	All wheat	Corn for grain	Corn for silage	Barley	Dry beans
			Dollars		
Adams	16,858,000	1,340,000	1,825,000	869,000	72,500
Alamosa	99,000	.....	.....	1,862,000	.....
Arapahoe	5,694,000	36,000	89,000	277,000	.....
Archuleta	40,000	.....	.....	.....	.....
Baca	21,137,000	7,657,000	1,475,000	317,000	.....
Bent	2,298,000	1,693,000	605,000	250,000	.....
Boulder	1,059,000	893,000	1,760,000	720,000	555,000
Chaffee	.....	.....	.....	.....	.....
Cheyenne	10,828,000	1,401,000	580,000	28,000	18,000
Clear Creek	.....	.....	.....	.....	.....
Conejos	30,500	.....	.....	1,770,000	.....
Costilla	143,000	.....	.....	593,000	.....
Crowley	730,000	2,560,000	2,365,000	41,000	544,000
Custer	62,500	.....	.....	.....	.....
Delta	319,000	968,000	826,000	706,000	675,000
Denver	.....	.....	.....	.....	.....
Dolores	1,555,000	.....	.....	.....	6,335,000
Douglas	746,000	42,000	67,000	46,000	.....
Eagle	.....	.....	.....	.....	.....
Elbert	3,374,500	116,000	227,000	236,000	22,500
El Paso	507,500	144,000	236,000	.....	193,000
Fremont	71,000	20,500	119,000	.....	.....
Garfield	417,000	22,000	159,000	75,000	.....
Gilpin	.....	.....	.....	.....	.....
Grand	15,500	.....	.....	.....	.....
Gunnison	23,000	.....	.....	.....	.....
Hinsdale	.....	.....	.....	.....	.....
Huerfano	303,000	.....	.....	52,000	.....
Jackson	7,500	.....	.....	.....	.....
Jefferson	640,000	.....	113,000	60,000	.....
Kiowa	17,300,000	325,000	445,000	.....	.....
Kit Carson	24,104,500	14,659,000	3,450,000	183,000	1,165,000
Lake	.....	.....	.....	.....	.....
La Plata	483,000	.....	464,000	67,000	1,365,000
Larimer	2,269,000	820,000	7,077,000	1,441,000	1,435,000
Las Animas	1,162,000	200,000	194,000	166,000	.....
Lincoln	10,744,500	172,000	208,000	28,000	109,000
Logan	15,269,000	6,835,000	4,535,000	274,000	1,675,000
Mesa	410,000	1,559,000	1,013,000	270,000	159,000
Mineral	.....	.....	.....	.....	.....
Moffat	2,946,000	.....	.....	173,000	.....
Montezuma	1,026,000	25,000	103,000	118,000	4,945,000
Montrose	794,000	744,000	1,350,000	1,454,000	1,714,000
Morgan	6,523,000	14,457,000	2,975,000	530,000	3,160,000
Otero	489,000	4,300,000	3,585,000	185,000	106,000
Ouray	26,000	.....	.....	.....	.....
Park	.....	.....	.....	.....	.....
Phillips	16,800,000	7,475,000	356,000	121,000	2,435,000
Pitkin	11,000	.....	.....	.....	.....
Prowers	11,941,000	6,290,000	2,190,000	1,643,000	.....
Pueblo	1,068,500	2,360,000	755,000	135,000	2,350,000
Rio Blanco	762,000	.....	.....	162,000	.....
Rio Grande	165,000	.....	.....	3,759,000	.....
Routt	2,545,000	.....	.....	625,000	.....
Saguache	38,500	.....	.....	1,886,000	.....
San Juan	.....	.....	.....	.....	.....
San Miguel	165,000	.....	.....	21,000	437,000
Sedgwick	10,295,000	2,965,000	1,055,000	52,000	2,900,000
Summit	.....	.....	.....	.....	.....
Teller	.....	.....	.....	.....	.....
Washington	24,635,000	2,479,000	1,085,000	555,000	1,070,000
Weld	16,715,000	16,855,000	33,085,000	3,591,000	6,405,000
Yuma	14,048,000	23,681,000	2,290,000	45,000	1,635,000
Other counties[1]	.....	96,500	559,000	133,000	.....
State total	249,693,000	123,190,000	77,220,000	25,519,000	41,480,000

[1]Value of production is included in "All crops" for appropriate counties.

Crops: Value of production, by counties, Colorado, 1973 (continued)

County	Sugar beets[1]	All hay	Potatoes	Other crops[2]	All crops
			Dollars		
Adams	473,900	3,085,000	.....	2,828,600	27,352,000
Alamosa	.....	3,525,000	5,960,000	1,173,700	12,663,700
Arapahoe	.....	700,000	.....	393,600	7,189,600
Archuleta	.....	466,000	.....	36,100	557,100
Baca	283,600	1,614,000	.....	6,190,100	38,673,700
Bent	.....	2,955,000	.....	3,335,500	11,136,500
Boulder	826,000	2,321,000		727,300	8,861,300
Chaffee	.....	865,000	.....	13,900	878,900
Cheyenne	524,100	1,161,000	.....	604,000	15,144,100
Clear Creek	.....	.....	.....	.....	.....
Conejos	.....	4,508,000	2,645,000	2,360,400	11,357,900
Costilla	.....	1,478,000	1,587,000	4,313,000	8,114,000
Crowley	168,700	3,343,000	.....	1,480,900	11,232,600
Custer	.....	2,011,000	.....	13,300	2,137,300
Delta	1,213,000	2,878,000	.....	8,817,100	16,409,600
Denver	.....	.....	.....	.....	.....
Dolores	.....	151,000	.....	24,900	8,149,900
Douglas	.....	547,000	.....	6,300	1,454,300
Eagle	.....	1,753,000	.....	25,000	1,812,000
Elbert	.....	1,830,000	.....	139,700	5,945,700
El Paso	.....	1,426,000	.....	151,900	2,671,400
Fremont	.....	570,000	.....	659,100	1,469,600
Garfield	.....	3,589,000	.....	319,500	4,598,000
Gilpin	.....	.....	.....	.....	.....
Grand	.....	2,829,000	.....	6,900	2,851,400
Gunnison	.....	2,338,000	.....	.....	2,436,000
Hinsdale	.....	149,000	.....	.....	149,000
Huerfano	.....	1,558,000	.....	36,600	2,003,600
Jackson	.....	5,091,000	.....	.....	5,105,500
Jefferson	.....	580,000	.....	340,600	1,733,600
Kiowa	.....	429,000	.....	1,413,000	19,935,000
Kit Carson	10,813,000	3,112,000	.....	482,000	57,968,500
Lake	.....	24,000	.....	.....	24,000
La Plata	.....	2,009,000	.....	136,700	4,524,700
Larimer	3,787,000	6,105,000	.....	877,700	23,823,700
Las Animas	.....	616,000	.....	77,400	2,415,400
Lincoln	.....	1,581,000	.....	287,000	13,129,500
Logan	5,898,000	6,690,000	.....	367,400	41,561,400
Mesa	2,215,000	3,859,000	.....	4,138,800	13,665,800
Mineral	.....	235,000	.....	49,100	284,100
Moffat	.....	2,242,000	.....	89,000	5,472,000
Montezuma	.....	2,123,000	.....	661,100	9,001,100
Montrose	1,257,000	2,738,000	.....	1,983,500	12,088,500
Morgan	6,002,000	5,344,000	1,687,000	264,000	40,942,000
Otero	527,500	3,569,000	.....	3,693,500	16,557,000
Ouray	.....	1,112,000	.....	17,200	1,234,200
Park	.....	684,000	.....	.....	684,000
Phillips	2,470,000	1,549,000	.....	242,400	31,448,400
Pitkin	.....	752,000	.....	13,900	797,900
Prowers	513,200	7,376,000	.....	4,989,100	35,020,300
Pueblo	140,000	2,407,000	.....	2,247,600	11,463,100
Rio Blanco	.....	2,106,000	.....	18,100	3,104,100
Rio Grande	.....	3,256,000	26,225,000	851,000	34,300,000
Routt	.....	3,721,000	.....	117,600	7,058,600
Saguache	.....	3,876,000	8,464,000	2,244,700	16,597,200
San Juan	.....	.....	.....	.....	.....
San Miguel	.....	353,000	.....	23,400	1,014,400
Sedgwick	1,710,000	1,267,000	.....	487,800	20,731,800
Summit	.....	259,000	.....	.....	259,000
Teller	.....	300,000	.....	.....	300,000
Washington	811,000	2,772,000	.....	131,600	33,538,600
Weld	20,033,000	17,099,000	2,285,000	5,082,700	121,150,700
Yuma	6,785,000	4,624,000	.....	1,289,700	54,397,700
Other counties[3]	.....	.....	390,000	.....	.....
State total	66,451,000	147,510,000	49,243,000	66,275,000	846,581,000

[1]Does not include Government payments under the Sugar Act.
[2]Includes sorghum grain, oats, fruits, and vegetables.
[3]Value of production is included in "All crops" for appropriate counties.

Crops: Value of production, by counties, Colorado, 1974

County	All wheat	Corn for grain	Corn for silage	Barley	Dry beans
			Dollars		
Adams	17,139,000	1,680,000	1,290,000	656,000	202,000
Alamosa	317,000	.....	.....	2,641,000	.....
Arapahoe	3,435,700	.....	.....	119,000	.....
Archuleta	28,000	.....	.....	.....	.....
Baca	16,099,500	6,655,000	1,550,000	116,000	55,000
Bent	1,806,500	582,000	485,000	88,000	.....
Boulder	766,000	1,065,000	1,095,000	858,000	465,000
Chaffee	.....	.....	.....	.....	.....
Cheyenne	15,345,000	1,835,000	251,000	51,000	8,000
Clear Creek	.....	.....	.....	.....	.....
Conejos	106,000	.....	.....	2,419,000	.....
Costilla	103,000	.....	.....	915,000	.....
Crowley	660,000	1,830,000	1,520,000	.....	300,000
Custer	6,000	.....	.....	.....	.....
Delta	410,000	1,142,000	1,255,000	769,000	1,090,000
Denver	.....	.....	.....	.....	.....
Dolores	1,744,400	26,000	72,000	.....	2,675,000
Douglas	365,000	.....	.....	46,000	.....
Eagle	21,000	.....	.....	.....	.....
Elbert	4,990,300	53,000	285,000	66,000	24,000
El Paso	515,000	91,000	495,000	.....	185,000
Fremont	35,000	.....	216,000	.....	.....
Garfield	300,600	27,000	328,000	81,000	.....
Gilpin	.....	.....	.....	.....	.....
Grand	16,000	.....	.....	.....	.....
Gunnison	32,000	.....	.....	.....	.....
Hinsdale	.....	.....	.....	.....	.....
Huerfano	158,000	.....	.....	.....	.....
Jackson	.....	.....	.....	.....	.....
Jefferson	265,000	.....	92,000	64,000	.....
Kiowa	21,900,000	826,000	125,000	.....	.....
Kit Carson	28,147,000	19,035,000	4,688,000	141,000	2,570,000
Lake	.....	.....	.....	.....	.....
La Plata	734,000	62,000	336,000	93,000	673,000
Larimer	2,011,000	2,115,000	5,825,000	1,688,000	1,635,000
Las Animas	703,000	100,000	91,000	.....	.....
Lincoln	12,490,000	30,000	247,000	57,000	66,000
Logan	18,200,000	8,115,000	5,625,000	149,000	1,430,000
Mesa	280,000	2,720,000	1,430,000	472,000	130,000
Mineral	.....	.....	.....	.....	.....
Moffat	3,110,000	.....	.....	980,000	.....
Montezuma	1,378,000	32,000	70,000	136,000	2,810,000
Montrose	1,003,000	1,130,000	1,930,000	1,525,000	1,932,000
Morgan	7,559,000	18,265,000	4,890,000	445,000	4,000,000
Otero	593,000	3,370,000	2,803,000	66,000	355,000
Ouray	9,000	.....	.....	.....	.....
Park	.....	.....	.....	.....	.....
Phillips	16,185,000	13,045,000	486,000	.....	4,525,000
Pitkin	.....	.....	.....	.....	.....
Prowers	10,772,000	3,695,000	1,810,000	442,000	.....
Pueblo	646,000	1,680,000	1,470,000	90,000	2,994,000
Rio Blanco	828,000	.....	.....	147,000	.....
Rio Grande	642,000	.....	.....	5,118,000	.....
Routt	2,090,000	.....	.....	354,000	.....
Saguache	95,000	.....	.....	2,783,000	.....
San Juan	.....	.....	.....	.....	.....
San Miguel	111,000	.....	.....	.....	175,000
Sedgwick	9,172,000	4,280,000	1,655,000	58,000	3,280,000
Summit	.....	.....	.....	.....	.....
Teller	.....	.....	.....	.....	.....
Washington	35,442,000	4,205,000	699,000	154,000	1,040,000
Weld	18,743,000	24,770,000	31,675,000	3,964,000	8,680,000
Yuma	19,195,000	36,997,000	2,160,000	39,000	2,325,000
Other counties[1]	.....	360,000	437,000	110,000	.....
State total	276,702,000	159,818,000	77,386,000	27,900,000	43,624,000

[1]Value of production is included in "All crops" for appropriate counties.

Crops: Value of production, by counties, Colorado, 1974 (continued)

County	Sugar beets[1]	All hay	Potatoes	Other crops[2]	All crops
			Dollars		
Adams	1,333,000	2,833,000	.....	3,019,600	28,152,600
Alamosa	.....	4,015,000	2,880,000	1,893,100	11,771,300
Arapahoe	.....	713,000	.....	408,200	4,764,900
Archuleta	.....	697,000	.....	35,400	791,400
Baca	368,400	1,337,000	.....	8,490,700	34,671,600
Bent	216,900	3,450,000	.....	3,249,400	9,877,800
Boulder	2,390,000	2,123,000	.....	1,046,300	9,808,300
Chaffee	.....	668,000	.....	.....	668,000
Cheyenne	1,019,000	713,000	.....	489,000	19,711,000
Clear Creek	.....	.....	.....	.....	.....
Conejos	.....	5,219,000	1,425,000	347,000	9,598,200
Costilla	.....	1,406,000	1,008,000	1,586,700	5,018,700
Crowley	252,300	2,932,000	.....	910,400	8,419,700
Custer	.....	1,133,000	.....	9,000	1,178,000
Delta	1,562,000	4,339,000	.....	4,968,000	15,548,500
Denver	.....	.....	.....	.....	.....
Dolores	.....	194,000	.....	20,200	4,748,500
Douglas	.....	881,000	.....	17,000	1,372,000
Eagle	.....	1,487,000	.....	31,000	1,560,600
Elbert	.....	1,929,000	.....	84,400	7,431,700
El Paso	.....	1,983,000	.....	264,900	3,540,900
Fremont	.....	648,000	.....	370,000	1,269,000
Garfield	.....	4,016,000	.....	234,200	5,025,500
Gilpin	.....	.....	.....	.....	.....
Grand	.....	2,398,000	.....	36,000	2,450,000
Gunnison	.....	2,400,000	.....	5,000	2,530,000
Hinsdale	.....	105,000	.....	.....	105,000
Huerfano	.....	980,000	.....	24,700	1,170,700
Jackson	.....	4,074,000	.....	.....	4,074,000
Jefferson	.....	547,000	.....	299,600	1,267,600
Kiowa	.....	430,000	.....	1,640,000	24,934,000
Kit Carson	13,631,000	2,111,000	.....	448,000	70,771,000
Lake	.....	36,000	.....	.....	36,000
La Plata	.....	2,705,000	.....	122,100	4,725,100
Larimer	6,148,000	5,892,000	.....	1,073,300	26,417,300
Las Animas	.....	707,000	.....	82,100	1,707,100
Lincoln	.....	1,056,000	.....	308,000	14,254,000
Logan	9,138,000	5,770,000	.....	202,700	48,659,700
Mesa	3,270,000	5,006,000	.....	3,330,600	16,688,100
Mineral	.....	165,000	.....	10,000	175,000
Moffat	.....	2,178,000	.....	22,000	6,319,000
Montezuma	.....	2,103,000	.....	416,100	6,985,000
Montrose	2,830,000	3,931,000	.....	1,464,700	15,777,200
Morgan	9,820,000	5,156,000	2,160,000	390,300	52,685,300
Otero	1,741,000	3,763,000	.....	3,124,300	15,893,000
Ouray	.....	1,205,000	.....	.....	1,274,000
Park	.....	1,034,000	.....	.....	1,034,000
Phillips	4,268,000	1,333,000	.....	187,000	40,057,000
Pitkin	.....	546,000	.....	.....	546,000
Prowers	1,174,000	9,990,000	.....	4,953,600	32,929,900
Pueblo	190,400	2,393,000	.....	1,868,200	11,331,600
Rio Blanco	.....	2,146,000	.....	35,000	3,221,000
Rio Grande	.....	2,373,000	12,353,000	1,482,100	22,018,300
Routt	.....	3,651,000	.....	112,000	6,260,400
Saguache	.....	3,234,000	3,550,000	3,032,700	12,802,100
San Juan	.....	.....	.....	.....	.....
San Miguel	.....	780,000	.....	20,000	1,119,000
Sedgwick	2,107,000	1,105,000	.....	127,100	21,784,100
Summit	.....	350,000	.....	.....	350,000
Teller	.....	371,000	.....	.....	371,000
Washington	1,673,000	2,854,000	.....	148,000	46,215,000
Weld	41,965,000	17,014,000	2,856,000	4,940,300	154,607,300
Yuma	8,618,000	4,424,000	.....	724,000	74,482,000
Other counties[3]	13,000	.....	429,000	.....	.....
State total	113,728,000	149,032,000	26,661,000	58,104,000	932,955,000

[1]Does not include Government payments under the Sugar Act.
[2]Includes sorghum grain, oats, fruits, and vegetables.
[3]Value of production is included in "All crops" for appropriate counties.

Crops: Value of production, by counties, Colorado, 1975

County	All wheat	Corn for grain	Corn for silage	Barley	Dry beans
			Dollars		
Adams	17,655,000	1,165,000	1,120,000	1,216,000	95,000
Alamosa	134,500	.....	.....	2,980,000	.....
Arapahoe	3,817,000	110,000	68,000	341,000	.....
Archuleta	43,000	.....	.....	.....	.....
Baca	6,295,000	5,380,000	1,955,000	91,000	37,000
Bent	713,500	410,000	437,000	90,000	.....
Boulder	486,000	986,000	1,200,000	820,000	290,000
Chaffee	.....	.....	.....	.....	.....
Cheyenne	4,345,000	967,000	510,000	71,000	48,000
Clear Creek	.....	.....	.....	.....	.....
Conejos	237,000	.....	.....	2,384,000	.....
Costilla	79,500	.....	.....	1,095,000	.....
Crowley	892,000	1,115,000	1,495,000	.....	338,000
Custer	10,000	.....	.....	.....	.....
Delta	336,000	825,000	1,115,000	1,059,000	742,000
Denver	.....	.....	.....	.....	.....
Dolores	1,799,000	78,000	122,000	.....	2,065,000
Douglas	665,000	.....	.....	180,000	.....
Eagle	.....	.....	.....	.....	.....
Elbert	4,035,000	8,000	324,000	179,000	23,000
El Paso	394,000	130,000	399,000	.....	100,000
Fremont	27,000	.....	182,000	.....	.....
Garfield	263,000	25,000	280,000	98,000	.....
Gilpin	.....	.....	.....	.....	.....
Grand	16,000	.....	.....	.....	.....
Gunnison	16,000	.....	.....	.....	.....
Hinsdale	.....	.....	.....	.....	.....
Huerfano	121,000	.....	.....	.....	.....
Jackson	.....	.....	.....	.....	.....
Jefferson	345,000	23,000	114,000	64,000	.....
Kiowa	7,975,000	.....	.....	.....	.....
Kit Carson	14,025,000	13,800,000	4,255,000	372,000	1,320,000
Lake	.....	.....	.....	.....	.....
La Plata	947,000	39,000	753,000	278,000	395,000
Larimer	1,628,000	1,850,000	5,595,000	1,664,000	1,050,000
Las Animas	226,000	120,000	86,000	53,000	.....
Lincoln	6,931,000	95,000	222,000	140,000	49,000
Logan	13,821,000	9,770,000	5,185,000	205,000	1,070,000
Mesa	259,000	2,485,000	1,285,000	800,000	64,000
Mineral	.....	.....	.....	.....	.....
Moffat	3,510,000	.....	.....	207,000	.....
Montezuma	1,899,000	.....	.....	209,000	1,990,000
Montrose	1,034,000	755,000	1,785,000	1,995,000	865,000
Morgan	5,238,000	15,530,000	3,690,000	848,000	2,415,000
Otero	796,000	3,000,000	3,105,000	.....	225,000
Ouray	.....	.....	.....	.....	.....
Park	.....	.....	.....	.....	.....
Phillips	14,039,000	11,795,000	581,000	56,000	2,535,000
Pitkin	.....	.....	.....	.....	.....
Prowers	6,774,500	2,450,000	1,875,000	289,000	25,000
Pueblo	486,000	1,120,000	1,980,000	46,000	2,135,000
Rio Blanco	1,028,000	.....	.....	287,000	.....
Rio Grande	419,000	.....	.....	5,605,000	.....
Routt	2,110,000	.....	.....	480,000	.....
Saguache	40,000	.....	.....	2,855,000	.....
San Juan	.....	.....	.....	.....	.....
San Miguel	135,000	.....	.....	.....	94,000
Sedgwick	8,847,000	3,980,000	1,140,000	98,000	2,035,000
Summit	.....	.....	.....	.....	.....
Teller	.....	.....	.....	.....	.....
Washington	20,908,500	3,895,000	848,000	292,000	1,135,000
Weld	14,816,000	23,406,000	32,556,000	4,485,000	5,360,000
Yuma	11,668,500	29,345,000	3,644,000	124,000	1,400,000
Other counties[1]	.....	325,000	328,000	126,000	.....
State total	182,285,000	134,982,000	78,234,000	32,182,000	27,900,000

[1]Value of production is included in "All crops" for appropriate counties.

Crops: Value of production, by counties, Colorado, 1975 (continued)

County	Sugar beets[1]	All hay	Potatoes	Other crops[2]	All crops
			Dollars		
Adams	1,185,000	3,034,000	.....	3,751,400	29,221,400
Alamosa	.....	3,976,000	5,036,000	1,884,300	14,038,800
Arapahoe	.....	923,000	.....	455,300	5,754,700
Archuleta	.....	563,000	.....	40,100	677,100
Baca	205,000	1,634,000	.....	7,530,600	23,127,600
Bent	56,000	3,603,000	.....	2,391,400	7,700,900
Boulder	1,404,000	2,511,000	.....	1,060,600	8,757,600
Chaffee	.....	1,059,000	.....	16,000	1,075,000
Cheyenne	615,000	491,000	.....	323,000	7,370,000
Clear Creek	.....	.....	.....	.....	.....
Conejos	.....	5,204,000	2,259,000	401,600	10,561,600
Costilla	.....	2,725,000	1,770,000	1,300,800	6,970,300
Crowley	98,000	3,618,000	.....	1,298,800	8,865,800
Custer	.....	1,718,000	.....	2,000	1,736,400
Delta	1,728,000	4,872,000	.....	7,006,900	17,694,800
Denver	.....	.....	.....	.....	.....
Dolores	.....	163,000	.....	26,300	4,273,700
Douglas	.....	798,000	.....	32,500	1,714,500
Eagle	.....	1,777,000	.....	52,000	1,847,000
Elbert	.....	2,247,000	.....	107,600	6,923,600
El Paso	.....	1,518,000	.....	225,200	2,778,200
Fremont	.....	729,000	.....	301,900	1,239,900
Garfield	.....	4,556,000	.....	266,900	5,544,800
Gilpin	.....	.....	.....	.....	.....
Grand	.....	3,070,000	.....	54,600	3,140,600
Gunnison	.....	2,737,000	.....	8,000	2,798,000
Hinsdale	.....	156,000	.....	11,000	167,000
Huerfano	.....	1,285,000	.....	16,000	1,442,000
Jackson	.....	4,400,000	.....	.....	4,400,000
Jefferson	.....	533,000	.....	204,700	1,283,700
Kiowa	.....	379,000	.....	906,000	9,265,600
Kit Carson	7,880,000	2,590,000	.....	421,000	44,663,000
Lake	.....	27,000	.....	.....	27,000
La Plata	.....	3,918,000	.....	297,000	6,627,000
Larimer	4,293,000	5,615,000	.....	1,150,050	22,885,050
Las Animas	.....	837,000	.....	222,800	1,544,800
Lincoln	.....	1,044,000	.....	171,000	8,652,000
Logan	5,983,000	7,989,000	.....	457,250	44,595,250
Mesa	2,496,000	4,908,000	.....	4,019,900	16,333,500
Mineral	.....	113,000	.....	.....	113,000
Moffat	.....	2,300,000	.....	41,000	6,095,000
Montezuma	.....	2,006,000	.....	659,800	6,850,300
Montrose	1,871,000	4,109,000	.....	2,353,800	14,784,100
Morgan	7,438,000	4,648,000	2,376,000	616,750	42,799,750
Otero	754,000	4,315,000	.....	3,492,100	15,817,300
Ouray	.....	1,081,000	.....	6,000	1,148,400
Park	.....	1,060,000	.....	.....	1,060,000
Phillips	3,246,000	736,000	.....	262,000	33,370,500
Pitkin	.....	478,000	.....	7,000	485,000
Prowers	491,000	9,751,000	.....	5,124,700	26,882,600
Pueblo	71,000	1,881,000	.....	2,091,800	9,810,800
Rio Blanco	.....	2,421,000	.....	37,000	3,826,000
Rio Grande	.....	3,474,000	19,315,000	1,556,100	30,418,100
Routt	.....	3,542,000	.....	57,000	6,226,000
Saguache	.....	4,129,000	5,641,000	3,123,300	15,879,300
San Juan	.....	.....	.....	.....	.....
San Miguel	.....	752,000	.....	13,000	1,050,000
Sedgwick	1,530,000	1,152,000	.....	333,950	19,115,950
Summit	.....	378,000	.....	.....	378,000
Teller	.....	403,000	.....	.....	403,000
Washington	1,374,000	2,428,000	.....	178,000	31,058,500
Weld	27,658,000	19,300,000	3,002,000	6,286,200	136,869,200
Yuma	5,949,000	4,714,000	.....	805,000	57,663,000
Other counties[3]	46,000	.....	612,000	.....	.....
State total	76,371,000	162,378,000	40,011,000	63,459,000	797,802,000

[1]Does not include Government payments under the Sugar Act.
[2]Includes sorghum grain, oats, fruits, and vegetables.
[3]Value of production is included in "All crops" for appropriate counties.

Crops: Value of production, by counties, Colorado, 1976

County	All wheat	Corn for grain	Corn for silage	Barley	Dry beans
			Dollars		
Adams	11,833,000	776,000	1,037,000	459,900	86,300
Alamosa	577,000	.....	.....	2,897,000	.....
Arapahoe	2,729,500	50,000	144,000	238,700	.....
Archuleta	21,000	.....	.....	.....	.....
Baca	6,757,000	5,916,000	2,150,000	112,900	39,000
Bent	949,500	260,000	151,000	64,000	140,300
Boulder	656,000	1,269,000	1,632,000	852,000	153,000
Chaffee	.....	.....	.....	.....	.....
Cheyenne	1,815,000	820,000	450,000	66,200	.....
Clear Creek	.....	.....	.....	.....	.....
Conejos	346,000	.....	.....	2,691,000	.....
Costilla	436,000	.....	.....	957,000	.....
Crowley	249,000	1,236,000	1,496,000	.....	.....
Custer	5,000	.....	.....	.....	.....
Delta	192,000	611,000	1,000,000	859,500	553,000
Denver	.....	.....	.....	.....	.....
Dolores	1,239,000	22,000	202,000	.....	1,585,000
Douglas	215,000	.....	.....	62,500	11,000
Eagle	.....	.....	.....	.....	.....
Elbert	1,939,000	4,000	224,000	105,900	22,000
El Paso	389,500	109,000	567,000	.....	106,800
Fremont	24,500	.....	.....	.....	.....
Garfield	202,000	.....	245,000	106,300	.....
Gilpin	.....	.....	.....	.....	.....
Grand	10,500	.....	.....	.....	.....
Gunnison	.....	.....	.....	.....	.....
Hinsdale	.....	.....	.....	.....	.....
Huerfano	39,500	.....	.....	.....	.....
Jackson	.....	.....	.....	.....	.....
Jefferson	194,000	89,000	180,000	43,000	.....
Kiowa	3,600,000	.....	.....	.....	.....
Kit Carson	9,765,000	14,930,000	5,427,000	226,400	938,000
Lake	.....	.....	.....	.....	.....
La Plata	517,000	178,000	396,000	68,200	278,400
Larimer	1,181,000	3,274,000	8,077,000	1,466,000	907,000
Las Animas	378,000	42,000	56,000	110,500	.....
Lincoln	5,144,000	95,000	190,000	58,500	56,400
Logan	7,751,000	8,250,000	4,438,000	166,000	701,000
Mesa	220,000	1,629,000	1,643,000	805,000	35,000
Mineral	.....	.....	.....	.....	.....
Moffat	2,475,000	.....	.....	44,600	.....
Montezuma	1,323,000	.....	.....	178,000	1,528,000
Montrose	456,000	723,000	2,079,000	1,968,000	624,000
Morgan	4,162,000	15,371,000	2,627,000	495,000	1,905,000
Otero	839,000	2,820,000	2,646,000	84,100	79,700
Ouray	.....	.....	.....	.....	.....
Park	75,500	.....	.....	.....	.....
Phillips	8,083,500	12,043,000	504,000	33,800	1,614,000
Pitkin	.....	.....	.....	.....	.....
Prowers	5,185,000	2,300,000	1,529,000	242,200	.....
Pueblo	207,500	1,434,000	2,079,000	130,400	1,531,000
Rio Blanco	402,000	.....	.....	103,800	.....
Rio Grande	960,000	.....	.....	6,190,000	.....
Routt	1,812,000	.....	.....	185,000	.....
Saguache	398,000	.....	.....	2,792,000	.....
San Juan	.....	.....	.....	.....	.....
San Miguel	81,000	.....	.....	.....	96,600
Sedgwick	5,747,000	5,133,000	1,650,000	104,000	1,447,000
Summit	.....	.....	.....	.....	.....
Teller	.....	.....	.....	.....	.....
Washington	16,493,500	4,554,000	840,000	218,100	796,000
Weld	9,631,000	22,265,000	33,144,000	3,879,000	3,512,000
Yuma	7,990,000	30,604,000	4,797,000	76,100	735,500
Other counties[1]	.....	67,000	480,000	100,400	.....
State total	125,696,000	136,874,000	82,080,000	29,241,000	19,481,000

[1]Value of production is included in "All crops" for appropriate counties.

Crops: Value of production, by counties, Colorado, 1976 (continued)

County	Sugar beets[1]	All hay	Potatoes	Other crops[2]	All crops
			Dollars		
Adams	603,000	2,864,000	.....	4,212,300	21,871,500
Alamosa	.....	4,540,000	3,476,000	3,477,500	15,000,000
Arapahoe	.....	894,000	.....	541,200	4,601,900
Archuleta	.....	780,000	.....	14,000	846,000
Baca	258,000	1,158,500	.....	5,861,500	22,252,900
Bent	.....	4,697,700	.....	1,476,100	7,764,900
Boulder	589,000	2,306,000	.....	1,048,500	8,505,500
Chaffee	.....	876,000	.....	8,500	884,500
Cheyenne	412,500	590,000	.....	284,000	4,437,700
Clear Creek	.....	.....	.....	.....	.....
Conejos	.....	5,773,000	1,627,000	580,700	11,050,200
Costilla	.....	1,743,000	1,326,000	2,281,200	6,775,700
Crowley	.....	2,753,100	.....	1,078,300	6,863,300
Custer	.....	1,356,300	.....	7,100	1,368,400
Delta	983,000	4,103,000	.....	7,363,600	15,679,300
Denver	.....	.....	.....	.....	.....
Dolores	.....	171,000	.....	21,800	3,258,600
Douglas	.....	916,000	.....	23,200	1,262,700
Eagle	.....	1,605,000	.....	8,500	1,613,500
Elbert	.....	1,826,000	.....	131,900	4,252,800
El Paso	.....	2,900,000	.....	267,300	4,350,500
Fremont	.....	710,400	.....	313,000	1,126,900
Garfield	.....	5,249,000	.....	221,000	6,054,700
Gilpin	.....	.....	.....	.....	.....
Grand	.....	2,775,000	.....	80,000	2,865,500
Gunnison	.....	2,355,000	.....	.....	2,355,000
Hinsdale	.....	49,000	.....	.....	49,000
Huerfano	.....	1,250,300	.....	4,500	1,329,700
Jackson	.....	4,375,500	.....	.....	4,375,500
Jefferson	.....	572,000	.....	269,700	1,347,700
Kiowa	.....	681,000	.....	889,000	5,170,000
Kit Carson	4,054,000	2,271,000	.....	331,500	37,942,900
Lake	.....	33,000	.....	.....	33,000
La Plata	.....	3,990,000	.....	254,800	5,682,400
Larimer	3,011,000	5,152,000	.....	1,176,100	24,257,100
Las Animas	.....	1,311,000	.....	196,000	2,093,500
Lincoln	.....	1,705,000	.....	126,100	7,375,000
Logan	3,269,000	7,300,000	.....	362,200	32,261,200
Mesa	2,081,000	3,764,000	.....	4,062,500	14,265,900
Mineral	.....	49,000	.....	.....	49,000
Moffat	.....	1,858,000	.....	36,500	4,414,100
Montezuma	.....	2,437,000	.....	588,500	6,185,500
Montrose	1,863,000	4,140,000	.....	2,247,200	14,144,000
Morgan	4,452,000	4,599,000	2,840,000	485,400	36,936,400
Otero	731,000	4,247,000	.....	3,409,500	15,062,400
Ouray	.....	1,027,000	.....	11,400	1,109,300
Park	.....	702,000	.....	7,800	793,900
Phillips	2,655,000	1,683,000	.....	226,900	26,967,200
Pitkin	.....	1,084,000	.....	8,100	1,092,100
Prowers	498,000	13,275,700	.....	3,916,900	27,011,200
Pueblo	74,300	1,851,000	.....	2,128,900	9,436,100
Rio Blanco	.....	2,177,000	.....	52,700	2,735,500
Rio Grande	.....	4,683,000	13,198,000	2,838,400	27,901,900
Routt	.....	3,468,000	.....	57,400	5,522,400
Saguache	.....	3,632,000	3,978,000	5,406,700	16,238,700
San Juan	.....	.....	.....	.....	.....
San Miguel	.....	890,000	.....	24,000	1,167,600
Sedgwick	1,143,000	1,258,000	.....	278,400	16,760,400
Summit	.....	326,000	.....	.....	326,000
Teller	.....	200,500	.....	6,200	206,700
Washington	958,000	2,600,000	.....	116,100	26,575,700
Weld	17,406,000	19,873,000	2,990,000	6,716,600	119,416,600
Yuma	3,470,000	6,040,000	.....	569,800	54,296,400
Other counties[3]	82,200	.....	571,000	.....	.....
State total	48,593,000	167,496,000	30,006,000	66,107,000	705,574,000

[1]Does not include Government payments under the Sugar Act.
[2]Includes sorghum grain, oats, fruits, and vegetables.
[3]Value of production is included in "All crops" for appropriate counties.

Crops: Value of production, by counties, Colorado, 1977

County	All wheat	Corn for grain	Corn for silage	Barley	Dry beans
			Dollars		
Adams	8,868,000	657,000	983,000	422,000	189,000
Alamosa	81,000	.....	.....	3,450,000	.....
Arapahoe	2,310,600	40,000	192,000	123,000	.....
Archuleta	26,000	.....	.....	.....	.....
Baca	10,970,000	5,140,000	1,725,000	118,000	21,000
Bent	758,700	247,000	159,000	88,000	.....
Boulder	408,500	1,245,000	1,115,000	576,000	360,000
Chaffee	.....	.....	.....	.....	.....
Cheyenne	5,635,000	1,767,000	335,000	64,000	45,000
Clear Creek	.....	.....	.....	.....	.....
Conejos	126,600	.....	.....	2,518,000	.....
Costilla	563,400	.....	.....	1,204,000	.....
Crowley	196,000	683,000	1,060,000	.....	144,000
Custer	7,000	.....	.....	.....	.....
Delta	62,500	494,000	732,000	874,000	933,000
Denver	.....	.....	.....	.....	.....
Dolores	746,800	34,500	82,500	.....	745,000
Douglas	215,000	.....	.....	53,000	45,000
Eagle	.....	.....	.....	.....	.....
Elbert	1,842,800	23,000	349,000	54,000	32,000
El Paso	194,500	129,000	628,000	.....	112,000
Fremont	28,000	.....	.....	.....	.....
Garfield	105,500	.....	225,000	72,000	.....
Gilpin	.....	.....	.....	.....	.....
Grand	8,000	.....	.....	.....	.....
Gunnison	.....	.....	.....	.....	.....
Hinsdale	.....	.....	.....	.....	.....
Huerfano	113,000	.....	.....	.....	.....
Jackson	.....	.....	.....	.....	.....
Jefferson	107,000	56,000	40,000	44,000	.....
Kiowa	7,835,000	138,000	.....	41,000	.....
Kit Carson	11,973,000	15,520,000	4,130,000	638,000	1,260,000
Lake	.....	.....	.....	.....	.....
La Plata	187,500	92,500	380,000	75,000	121,000
Larimer	551,000	3,145,000	6,970,000	1,016,000	1,245,000
Las Animas	517,700	.....	.....	35,000	.....
Lincoln	5,240,600	125,000	214,000	61,000	76,000
Logan	6,215,100	10,340,000	3,190,000	215,000	1,210,000
Mesa	93,500	1,760,000	1,605,000	1,074,000	31,500
Mineral	.....	.....	.....	.....	.....
Moffat	1,009,000	.....	.....	18,000	.....
Montezuma	709,700	.....	.....	88,000	483,000
Montrose	223,500	663,000	2,185,000	2,125,000	984,000
Morgan	3,304,000	15,605,000	2,595,000	560,000	2,400,000
Otero	500,500	3,585,000	2,330,000	60,000	93,000
Ouray	5,500	.....	.....	.....	.....
Park	31,000	.....	.....	.....	.....
Phillips	9,085,000	16,447,000	590,000	.....	2,015,000
Pitkin	.....	14,500	.....	.....	.....
Prowers	5,600,000	2,625,000	1,235,000	362,000	.....
Pueblo	270,100	1,580,000	1,935,000	47,000	2,220,000
Rio Blanco	186,500	.....	.....	55,000	.....
Rio Grande	623,000	.....	.....	7,069,000	.....
Routt	643,500	.....	.....	122,000	.....
Saguache	487,000	.....	.....	3,678,000	.....
San Juan	.....	.....	.....	.....	.....
San Miguel	40,500	.....	.....	.....	78,500
Sedgwick	4,314,900	6,555,000	1,315,000	81,000	1,795,000
Summit	.....	.....	.....	.....	.....
Teller	.....	.....	.....	.....	.....
Washington	14,105,500	5,195,000	322,000	307,000	1,105,000
Weld	6,735,500	22,294,000	25,670,000	4,267,000	5,235,000
Yuma	7,680,000	40,072,000	2,750,000	140,000	677,000
Other counties[1]	.....	131,500	298,500	96,000	.....
State total	121,542,000	156,403,000	65,340,000	31,890,000	23,655,000

[1]Value of production is included in "All crops" for appropriate counties.

Crops: Value of production, by counties, Colorado, 1977 (continued)

County	Sugar beets[1]	All hay	Potatoes	Other crops[2]	All crops
			Dollars		
Adams	522,000	3,667,000	.....	3,194,100	18,502,100
Alamosa	.....	3,515,000	4,450,000	2,019,500	13,528,500
Arapahoe	.....	886,000	.....	351,200	3,902,800
Archuleta	.....	537,000	.....	5,800	596,800
Baca	27,800	1,475,000	.....	6,560,700	26,037,500
Bent	.....	3,495,000	.....	999,900	5,747,600
Boulder	495,000	2,444,000	.....	876,900	7,520,400
Chaffee	.....	627,000	.....	.....	627,000
Cheyenne	125,000	770,000	.....	392,000	9,133,000
Clear Creek	.....	.....	.....	.....	.....
Conejos	.....	4,785,000	1,310,000	275,700	9,028,300
Costilla	.....	1,532,000	1,190,000	1,979,800	6,482,200
Crowley	.....	2,936,500	.....	716,900	5,736,400
Custer	.....	1,319,000	.....	1,500	1,327,500
Delta	.....	3,370,000	.....	7,154,400	13,634,400
Denver	.....	.....	.....	.....	.....
Dolores	.....	212,000	.....	14,900	1,835,700
Douglas	.....	651,000	.....	4,600	1,017,600
Eagle	.....	1,033,700	.....	3,200	1,036,900
Elbert	.....	1,572,000	.....	85,600	3,958,400
El Paso	.....	3,223,000	.....	250,200	4,549,700
Fremont	.....	719,000	.....	325,700	1,158,700
Garfield	.....	5,295,000	.....	215,500	5,941,000
Gilpin	.....	.....	.....	.....	.....
Grand	.....	2,751,000	.....	48,300	2,807,300
Gunnison	.....	2,183,000	.....	.....	2,183,000
Hinsdale	.....	86,000	.....	.....	86,000
Huerfano	.....	1,469,000	.....	.....	1,599,000
Jackson	.....	4,134,500	.....	.....	4,134,500
Jefferson	.....	856,000	.....	224,800	1,327,800
Kiowa	.....	492,000	.....	1,275,000	9,781,000
Kit Carson	2,820,000	2,390,000	.....	542,900	39,273,900
Lake	.....	34,000	.....	.....	34,000
La Plata	.....	2,903,000	.....	71,200	3,830,200
Larimer	2,822,000	4,460,000	.....	1,014,500	21,223,500
Las Animas	.....	768,500	.....	107,400	1,491,600
Lincoln	.....	1,904,000	.....	230,000	7,850,600
Logan	2,167,000	6,255,000	.....	318,700	29,995,800
Mesa	.....	5,852,000	.....	3,760,300	14,197,300
Mineral	.....	65,000	.....	.....	65,000
Moffat	.....	1,289,500	.....	5,000	2,324,500
Montezuma	.....	1,427,000	.....	501,600	3,260,800
Montrose	.....	4,073,000	.....	1,802,400	12,136,400
Morgan	4,090,000	4,548,000	2,170,000	307,400	35,579,400
Otero	412,000	4,527,000	.....	2,271,300	14,001,800
Ouray	.....	1,005,000	.....	.....	1,063,500
Park	.....	828,000	.....	.....	859,000
Phillips	1,910,000	2,071,000	.....	239,000	32,471,000
Pitkin	.....	662,000	.....	.....	676,500
Prowers	454,000	11,352,000	.....	3,511,000	25,208,000
Pueblo	.....	1,184,000	.....	1,304,700	8,593,000
Rio Blanco	.....	2,675,000	.....	17,000	2,945,000
Rio Grande	.....	3,920,000	15,160,000	1,421,100	28,206,100
Routt	.....	3,107,800	.....	15,000	3,888,300
Saguache	.....	2,662,000	4,460,000	2,810,500	14,110,500
San Juan	.....	.....	.....	.....	.....
San Miguel	.....	325,000	.....	5,500	504,500
Sedgwick	918,000	972,000	.....	198,300	16,149,200
Summit	.....	439,000	.....	.....	439,000
Teller	.....	350,500	.....	1,900	352,400
Washington	1,362,000	2,645,000	.....	138,500	25,180,000
Weld	16,415,000	19,905,000	3,175,000	4,372,100	108,068,600
Yuma	2,333,000	5,325,000	.....	1,058,500	60,035,500
Other counties[3]	52,200	.....	604,000	.....	.....
State total	36,925,000	155,960,000	32,519,000	53,002,000	677,236,000

[1]Does not include Government payments under the Sugar Act.
[2]Includes sorghum grain, oats, fruits, and vegetables.
[3]Value of production is included in "All crops" for appropriate counties.

Crops: Value of production, by counties, Colorado, 1978 (preliminary)

County	All wheat	Corn grain and silage	Barley	Dry beans	Other crops[1]	All crops
	Dollars					
Adams	11,352,500	1,620,000	893,000	152,000	7,461,900	21,479,400
Alamosa	181,000	.....	2,781,000	.....	10,323,300	13,304,300
Arapahoe	3,605,000	229,000	246,000	.....	1,194,800	5,274,800
Archuleta	25,000	.....	.....	.....	545,200	599,200
Baca	10,692,500	7,825,000	155,000	11,500	9,382,300	28,066,300
Bent	578,600	491,000	136,000	.....	5,355,700	6,561,300
Boulder	405,500	2,551,000	724,000	268,000	3,760,900	7,709,400
Chaffee	.....	.....	.....	.....	776,000	788,000
Cheyenne	9,000,000	2,836,000	76,000	43,500	1,058,000	13,013,500
Clear Creek	.....	.....	.....	.....	.....	.....
Conejos	278,000	.....	2,039,000	.....	6,605,300	8,941,300
Costilla	938,000	.....	1,240,000	.....	5,764,900	7,942,900
Crowley	153,000	1,518,000	.....	71,500	3,945,200	5,687,700
Custer	14,000	.....	.....	.....	1,224,600	1,238,600
Delta	92,500	1,533,000	679,000	760,000	8,667,500	11,732,000
Denver	.....	.....	.....	.....	.....	.....
Dolores	1,325,500	114,500	.....	1,270,000	233,800	2,943,800
Douglas	293,000	.....	60,000	43,500	526,000	1,004,500
Eagle	.....	.....	.....	.....	1,357,500	1,357,500
Elbert	2,385,000	339,000	59,000	53,500	1,337,200	4,173,700
El Paso	392,000	547,000	.....	154,000	2,881,400	3,990,400
Fremont	21,900	.....	.....	.....	1,070,100	1,192,500
Garfield	230,000	200,500	146,000	.....	5,332,400	5,908,900
Gilpin	.....	.....	.....	.....	.....	.....
Grand	13,000	.....	.....	.....	2,732,400	2,745,400
Gunnison	.....	.....	.....	.....	2,160,000	2,160,000
Hinsdale	.....	.....	.....	.....	94,000	94,000
Huerfano	104,000	.....	.....	.....	1,501,000	1,626,000
Jackson	.....	.....	.....	.....	3,929,000	3,929,000
Jefferson	141,000	100,000	43,000	.....	972,600	1,256,600
Kiowa	9,845,000	184,000	66,000	.....	1,459,000	11,554,000
Kit Carson	11,061,500	22,255,000	685,000	1,640,000	5,283,500	40,925,000
Lake	.....	.....	.....	.....	32,000	32,000
La Plata	448,500	482,500	138,000	283,000	2,974,900	4,326,900
Larimer	776,500	10,945,000	1,302,000	1,390,000	7,686,900	22,100,400
Las Animas	385,600	.....	72,000	.....	925,900	1,476,000
Lincoln	7,425,000	390,000	66,000	71,500	1,696,000	9,648,500
Logan	11,706,000	15,925,000	239,000	1,235,000	8,694,400	37,799,400
Mesa	97,000	3,155,000	803,000	28,500	7,963,500	12,047,000
Mineral	.....	.....	.....	.....	63,000	63,000
Moffat	2,579,000	.....	58,000	.....	1,608,400	4,247,800
Montezuma	609,500	.....	109,000	1,435,000	1,902,000	4,102,000
Montrose	423,000	2,339,000	2,365,000	952,000	6,363,000	12,442,000
Morgan	3,808,500	19,145,000	749,000	2,150,000	10,687,500	36,540,000
Otero	693,300	7,500,000	125,000	76,000	8,338,600	16,732,900
Ouray	7,500	.....	.....	.....	1,057,000	1,121,000
Park	36,000	.....	.....	.....	782,000	818,000
Phillips	10,070,000	19,765,000	.....	2,930,000	4,886,500	37,674,500
Pitkin	.....	.....	.....	.....	717,000	723,600
Prowers	6,345,000	5,060,000	648,000	.....	16,875,300	28,928,300
Pueblo	166,100	4,580,000	70,000	791,000	3,067,500	8,674,600
Rio Blanco	396,500	.....	130,000	.....	2,749,500	3,285,000
Rio Grande	1,715,000	.....	7,263,000	.....	18,812,200	27,790,200
Routt	1,139,500	.....	252,000	.....	3,258,500	4,650,000
Saguache	558,000	.....	4,409,000	.....	10,109,800	15,095,800
San Juan	.....	.....	.....	.....	.....	.....
San Miguel	116,500	.....	.....	92,500	334,000	619,500
Sedgwick	5,598,500	8,430,000	116,000	1,965,000	2,501,100	18,610,600
Summit	.....	.....	.....	.....	415,000	415,000
Teller	.....	.....	.....	.....	345,000	345,000
Washington	19,171,000	7,170,000	465,000	1,740,000	3,147,000	31,693,000
Weld	9,845,000	49,020,000	4,130,000	5,120,000	44,398,000	112,513,000
Yuma	9,829,000	47,580,000	126,000	1,130,000	7,469,000	66,134,000
Other counties[2]	.....	501,500	129,000	.....	.....	.....
State total	157,073,000	244,331,000	33,792,000	25,857,000	276,796,000	737,849,000

[1]Includes sorghum grain, sugar beets, hay, potatoes, oats, fruits, and vegetables.
[2]Value of production is included in "All crops" for appropriate counties.

Crops: Value of production by districts, Colorado, 1971-78

District	Value per unit				Value of production			
	1971	1972	1973	1974	1971	1972	1973	1974
	All wheat							
	Dollars per bushel				*1,000 dollars*			
NW & Mountain	1.26	1.63	3.88	3.94	1,715.7	2,199	6,310	6,097
Northeast	1.20	1.74	3.93	3.70	16,884.8	23,650	52,770	56,716
East Central	1.19	1.79	3.93	3.85	41,205.3	56,604	145,640	175,149
Southwest	1.36	1.98	3.78	3.79	1,727.7	2,479	5,235	5,998
San Luis Valley	1.17	1.83	3.81	3.83	150.7	378	476	1,263
Southeast	1.22	1.73	3.83	3.75	9,884.8	6,712	39,262	31,479
State total	1.20	1.77	3.91	3.81	71,569.0	92,022	249,693	276,702
	1975	1976	1977	1978[1]	1975	1976	1977	1978[1]
NW & Mountain	3.48	2.59	2.28	2.86	6,680.0	4,775	1,878	4,164
Northeast	3.16	2.31	2.10	2.72	45,181.0	29,322	21,636	32,281
East Central	3.15	2.36	2.11	2.75	106,458.0	69,997	74,985	94,429
Southwest	3.21	2.41	2.25	2.58	6,715.0	4,251	2,201	3,375
San Luis Valley	3.23	2.44	2.31	2.55	910.0	2,717	1,881	3,670
Southeast	3.34	2.40	2.18	2.79	16,341.0	14,634	18,961	19,154
State total	3.24	2.36	2.12	2.74	182,285.0	125,696	121,542	157,073
	Winter wheat							
	1971	1972	1973	1974	1971	1972	1973	1974
	Dollars per bushel				*Thousand dollars*			
NW & Mountain	1.26	1.63	3.88	3.95	1,593.2	2,109	5,915	5,620
Northeast	1.20	1.74	3.93	3.70	16,718.0	23,623	52,625	56,394
East Central	1.19	1.79	3.93	3.86	41,110.0	56,571	145,400	174,845
Southwest	1.37	2.00	3.73	3.79	1,586.6	2,297	3,965	5,405
San Luis Valley	1.21	1.95	3.87	3.80	30.2	36	116	190
Southeast	1.22	1.73	3.83	3.75	9,858.0	6,696	39,130	31,390
State total	1.20	1.77	3.91	3.81	70,896.0	91,332	247,151	273,844
	1975	1976	1977	1978[1]	1975	1976	1977	1978[1]
NW & Mountain	3.49	2.60	2.28	2.90	6,085.0	4,260	1,669	3,660
Northeast	3.16	2.31	2.09	2.72	44,930.0	28,965	21,420	31,890
East Central	3.25	2.37	2.11	2.75	106,135.0	69,894	74,832	94,320
Southwest	3.20	2.40	2.24	2.59	6,450.0	3,965	2,045	2,830
San Luis Valley	3.22	2.67	2.08	.....	148.0	147	81	.....
Southeast	3.33	2.40	2.18	2.79	16,315.0	14,545	18,885	19,100
State total	3.24	2.36	2.12	2.75	180,063.0	121,776	118,932	151,800
	Spring wheat							
	1971	1972	1973	1974	1971	1972	1973	1974
	Dollars per bushel				*Thousand dollars*			
NW & Mountain	1.20	1.61	3.87	3.85	122.5	90	395	477
Northeast	1.19	1.69	4.14	3.70	166.8	27	145	322
East Central	1.17	1.74	4.14	3.75	95.3	33	240	304
Southwest	1.27	1.80	3.93	3.85	141.1	182	1,270	593
San Luis Valley	1.16	1.82	3.79	3.83	120.5	342	360	1,073
Southeast	1.21	1.60	3.57	3.71	26.8	16	132	89
State total	1.20	1.77	3.91	3.81	673.0	690	2,542	2,858
	1975	1976	1977	1978[1]	1975	1976	1977	1978[1]
NW & Mountain	3.40	2.50	2.32	2.55	595.0	515	209	504
Northeast	3.14	2.46	2.32	2.56	251.0	357	216	391
East Central	3.14	2.51	2.32	2.53	323.0	103	153	109
Southwest	3.08	2.60	2.33	2.56	265.0	286	156	545
San Luis Valley	3.23	2.42	2.32	2.55	762.0	2,570	1,800	3,670
Southeast	3.25	2.34	2.30	2.57	26.0	89	76	54
State total	3.23	2.45	2.32	2.55	2,222.0	3,920	2,610	5,273

[1]Preliminary.

Crops: Value of production by districts, Colorado, 1971-78 (continued)

District	Value per unit				Value of production			
	1971	1972	1973	1974	1971	1972	1973	1974
	Corn grain							
	Dollars per bushel				*Thousand dollars*			
NW & Mountain	1.22	1.67	.....	3.02	11	10	.....	154
Northeast	1.20	1.64	2.53	3.02	18,756	24,790	42,825	58,610
East Central	1.17	1.56	2.53	3.00	18,695	28,754	51,870	77,825
Southwest	1.27	1.83	2.72	3.20	1,739	1,973	3,340	5,170
San Luis Valley	1.16	1.60	.....	3.02	102	16	.....	139
Southeast	1.20	1.64	2.55	3.05	6,750	12,608	25,155	17,920
State total	1.19	1.61	2.54	3.02	46,053	68,151	123,190	159,818
	1975	1976	1977	1978[1]	1975	1976	1977	1978[1]
NW & Mountain	2.60	.....	1.93	2.00	182	.....	29	18
Northeast	2.66	2.20	1.98	2.23	55,545	55,651	59,240	63,205
East Central	2.57	2.10	1.88	2.15	61,310	64,009	80,130	92,180
Southwest	2.75	2.18	2.05	2.46	4,225	3,206	3,044	3,080
San Luis Valley	2.63	.....	1.91	2.48	105	.....	65	57
Southeast	2.65	2.00	2.10	2.34	13,615	14,008	13,895	15,700
State total	2.62	2.13	1.94	2.20	134,982	136,874	156,403	174,240
	Corn silage							
	1971	1972	1973	1974	1971	1972	1973	1974
	Dollars per ton				*Thousand dollars*			
NW & Mountain	.....	13.00	14.71	18.00	.....	26	250	108
Northeast	9.79	12.39	15.08	18.36	22,315	40,097	50,600	50,857
East Central	8.65	12.58	14.83	19.00	6,100	10,568	10,858	10,850
Southwest	10.20	12.97	14.72	17.99	2,937	3,974	4,004	5,470
San Luis Valley	.....	12.25	14.67	18.00	.....	147	220	126
Southeast	9.70	10.79	14.93	19.00	6,520	9,031	11,288	9,975
State total	9.60	12.20	15.00	18.50	37,872	63,843	77,220	77,386
	1975	1976	1977	1978[1]	1975	1976	1977	1978[1]
NW & Mountain	.....	.....	.....	.....	.....	.....	.....	.....
Northeast	19.68	17.97	14.45	15.04	49,480	51,748	40,895	42,911
East Central	19.50	18.55	15.95	15.52	12,010	14,191	10,525	10,817
Southwest	18.00	18.29	16.50	15.93	5,490	5,761	5,345	4,875
San Luis Valley	19.86	18.00	.....	.....	139	162	.....	.....
Southeast	19.50	17.26	15.85	17.25	11,115	10,218	8,575	11,488
State total	19.50	18.00	15.00	15.50	78,234	82,080	65,340	70,091
	Barley							
	1971	1972	1973	1974	1971	1972	1973	1974
	Dollars per bushel				*Thousand dollars*			
NW & Mountain	1.22	1.36	1.60	2.09	397.5	435.9	975	599
Northeast	1.40	1.68	2.26	2.69	6,290.9	6,040.0	6,668	7,226
East Central	1.20	1.41	1.71	2.39	2,817.2	1,610.6	2,424	1,364
Southwest	1.77	1.97	2.15	2.95	2,518.1	2,612.7	2,733	3,112
San Luis Valley	1.74	1.93	2.23	2.94	7,884.9	8,349.0	9,870	14,758
Southeast	1.22	1.39	1.72	2.20	881.4	410.8	2,849	841
State total	1.50	1.77	2.07	2.79	20,790.0	19,459.0	25,519	27,900
	1975	1976	1977	1978[1]	1975	1976	1977	1978[1]
NW & Mountain	2.41	1.80	2.17	2.00	974.0	342.0	195	452
Northeast	2.71	2.06	2.25	2.15	8,184.0	7,005.0	6,759	7,303
East Central	2.30	1.74	1.78	1.92	2,983.0	1,557.0	1,947	2,781
Southwest	2.83	2.38	2.61	2.40	4,495.0	4,040.0	4,360	4,318
San Luis Valley	2.66	2.27	2.46	2.26	14,919.0	15,527.0	17,919	17,732
Southeast	2.31	1.72	1.68	1.85	627.0	770.0	710	1,206
State total	2.64	2.17	2.35	2.20	32,182.0	29,241.0	31,890	33,792

[1]Preliminary.

Crops: Value of production by districts, Colorado, 1971-78 (continued)

District	Value per unit				Value of production			
	1971	1972	1973	1974	1971	1972	1973	1974
	Sorghum grain							
	Dollars per bushel				*Thousand dollars*			
NW & Mountain	.....	.....	.....	.....	.....	.....	.....	.....
Northeast	.98	1.67	2.14	2.81	135	328	386	180
East Central	1.02	1.56	2.21	2.79	2,476	4,099	4,556	3,950
Southwest	1.20	1.79	2.18	2.74	133	104	111	85
San Luis Valley	.....	1.57	.....	.....	.....	94	.....	.....
Southeast	1.03	1.46	2.33	2.83	7,144	10,320	15,877	17,457
State total	1.03	1.49	2.30	2.82	9,888	14,945	20,930	21,672
	1975	1976	1977	1978[1]	1975	1976	1977	1978[1]
NW & Mountain	2.29	.....	.....	.....	16	.....	.....	.....
Northeast	2.40	1.81	1.82	1.74	350	188	256	82
East Central	2.22	1.76	1.82	1.74	2,810	2,401	3,860	3,231
Southwest	2.48	1.90	1.82	1.75	119	200	62	49
San Luis Valley	.....	1.73	.....	.....	.....	26	.....	.....
Southeast	2.36	1.76	1.82	1.74	14,349	9,949	10,660	12,820
State total	2.34	1.76	1.82	1.74	17,644	12,764	14,838	16,182
	Dry beans							
	1971	1972	1973	1974	1971	1972	1973	1974
	Dollars per cwt.				*Thousand dollars*			
NW & Mountain	.....	.....	.....	.....	.....	.....	.....	.....
Northeast	9.60	8.40	25.20	28.00	8,198.0	6,285	16,130	19,490
East Central	9.20	8.70	23.83	27.50	3,284.0	3,235	6,720	10,945
Southwest	9.70	9.10	31.20	29.01	5,255.6	3,350	15,630	9,485
San Luis Valley	.....	.....	.....	.....	.....	.....	.....	.....
Southeast	10.80	8.15	26.21	27.04	734.4	1,329	3,000	3,704
State total	9.60	8.60	26.90	28.00	17,472.0	14,199	41,480	43,624
	1975	1976	1977	1978[1]	1975	1976	1977	1978[1]
NW & Mountain	.....	.....	.....	.....	.....	.....	.....	.....
Northeast	15.20	11.75	18.90	16.80	12,220.0	8,625	12,245	12,128
East Central	15.14	11.61	18.80	16.70	6,705.0	4,366	5,556	7,958
Southwest	16.57	11.75	19.70	17.70	6,215.0	4,700	3,376	4,821
San Luis Valley	.....	.....	.....	.....	.....	.....	.....	.....
Southeast	15.51	11.55	18.90	16.70	2,760.0	1,790	2,478	950
State total	15.50	11.70	19.00	16.90	27,900.0	19,481	23,655	25,857
	Sugar beets							
	1971	1972	1973	1974	1971	1972	1973	1974
	Dollars per ton				*Thousand dollars*			
NW & Mountain	.....	.....	.....	.....	.....	.....	.....	.....
Northeast	15.64	18.22	35.90	51.67	24,123	29,106.1	38,256	71,568
East Central	15.64	16.90	35.90	48.50	10,666	12,362.4	21,877	30,555
Southwest	15.09	17.00	35.90	48.80	2,636	3,315.0	4,685	7,662
San Luis Valley	.....	.....	.....	.....	.....	.....	.....	.....
Southeast	15.63	16.15	35.90	44.30	1,591	1,130.5	1,633	3,943
State total	15.60	17.70	35.90	50.30	39,016	45,914.0	66,451	113,728
	1975	1976	1977	1978[2]	1975	1976	1977	1978[2]
NW & Mountain	.....	.....	.....	.....	.....	.....	.....	.....
Northeast	29.10	22.00	26.90	.....	48,306	29,870.0	26,907	.....
East Central	28.50	19.80	25.20	.....	20,295	12,157.0	9,072	.....
Southwest	28.75	22.10	.....	.....	6,095	4,950.0	.....	.....
San Luis Valley	.....	.....	.....	.....	.....	.....	.....	.....
Southeast	21.75	15.10	21.50	.....	1,675	1,616.0	946	.....
State total	28.70	21.10	26.30	.....	76,371	48,593.0	36,925	.....

[1]Preliminary.
[2]Data for 1978 not available.

Crops: Value of production by districts, Colorado, 1971-78 (continued)

District	Value per unit				Value of production			
	1971	1972	1973	1974	1971	1972	1973	1974
	Oats							
	Dollars per bushel				*Thousand dollars*			
NW & Mountain	.77	.89	1.39	2.14	107.6	99.5	284.4	205
Northeast	.72	.82	1.39	1.80	778.3	483.5	802.0	882
East Central	.72	.81	1.40	1.75	285.1	129.5	224.0	254
Southwest	.75	.92	1.56	2.15	302.3	310.6	656.8	563
San Luis Valley	.73	.95	1.57	1.90	240.2	285.0	690.8	652
Southeast	.74	.82	1.40	1.70	55.5	60.9	182.0	153
State total	.73	.87	1.47	1.90	1,769.0	1,369.0	2,840.0	2,709
	1975	1976	1977	1978[1]	1975	1976	1977	1978[1]
NW & Mountain	2.05	1.56	1.07	.90	217	207	45	87
Northeast	1.72	1.33	.90	.84	969	548	300	235
East Central	1.72	1.26	.94	.83	530	515	215	52
Southwest	2.05	1.54	1.02	.88	830	762	200	385
San Luis Valley	1.90	1.42	.98	.85	906	1,089	564	640
Southeast	1.74	1.26	.87	.76	200	169	45	97
State total	1.85	1.40	.96	.85	3,652	3,290	1,369	1,496
	All hay							
	1971	1972	1973	1974	1971	1972	1973	1974
	Dollars per ton				*Thousand dollars*			
NW & Mountain	30.50	47.52	46.77	49.06	13,970	21,620	22,964	21,339
Northeast	29.29	45.18	46.91	50.21	21,761	33,433	39,406	37,607
East Central	29.50	34.22	47.43	53.96	11,857	13,961	22,816	21,260
Southwest	31.95	37.12	43.17	53.48	15,977	17,633	19,427	25,081
San Luis Valley	30.50	35.38	43.17	52.10	9,638	11,959	16,878	16,412
Southeast	31.50	36.54	41.63	54.23	18,145	20,754	26,019	27,333
State total	30.50	40.00	45.00	52.00	91,348	119,360	147,510	149,032
	1975	1976	1977	1978[1]	1975	1976	1977	1978[1]
NW & Mountain	53.88	53.13	64.89	48.30	23,652	21,835	20,115	20,770
Northeast	55.81	57.91	55.94	45.58	41,748	41,060	39,440	31,770
East Central	55.01	59.31	52.02	47.41	20,902	24,970	25,596	20,433
Southwest	52.59	53.41	65.50	50.68	27,084	26,600	25,085	24,935
San Luis Valley	51.63	53.04	48.75	47.87	19,621	20,420	16,479	17,855
Southeast	53.89	57.51	52.50	51.47	29,371	32,611	29,245	30,368
State total	54.00	56.00	56.00	48.50	162,378	167,496	155,960	146,131
	Potatoes							
	1971	1972	1973	1974	1971	1972	1973	1974
	Dollars per cwt.				*Thousand dollars*			
NW & Mountain	1.90	2.35	.....	.....	76.0	44.7	.....	.....
Northeast	1.90	2.35	3.05	3.00	4,687.0	4,443.8	4,002	5,076
East Central	1.90	.....	.....	.....	372.5	.....	.....	.....
Southwest	1.90	2.35	3.00	3.00	199.5	216.2	180	198
San Luis Valley	1.44	3.05	5.45	2.40	10,886.0	24,110.5	44,881	21,216
Southeast	1.90	2.35	3.00	3.00	285.0	206.8	180	171
State total	1.57	2.89	5.10	2.50	16,506.0	29,022.0	49,243	26,661
	1975	1976	1977	1978[1]	1975	1976	1977	1978[1]
NW & Mountain	.....	.....	.....	.....	.....	.....	.....	.....
Northeast	3.20	3.22	3.30	3.42	5,533.0	5,867.0	5,430	5,320
East Central	3.20	3.22	3.32	3.40	134.0	138.0	83	68
Southwest	3.20	3.22	3.35	3.42	131.0	125.5	144	65
San Luis Valley	3.95	2.55	2.80	2.50	34,021.0	23,605.0	26,570	24,375
Southeast	3.20	3.22	3.32	3.39	192.0	270.5	292	190
State total	3.81	2.68	2.88	2.64	40,011.0	30,006.0	32,519	30,018

[1]Preliminary

Planted acreage, principal crops, Colorado, 1950-78

Year	All wheat [1]	All corn	Barley	Dry beans	All sorghums	Sugar beets	Oats	All hay	Potatoes	Rye	Millet	Commercial Vegetables: Processing	Commercial Vegetables: Fresh market	Total principal crops [2]
	Thousand acres													
1950	3,226	597	822	261	645	154.0	248	.....	57.0	51	.....	12	38	7,509.0
1951	3,953	591	518	230	819	132.4	246	.....	50.0	59	.....	13	31	8,036.4
1952	3,989	485	435	184	639	117.8	263	.....	51.0	55	.....	12	26	7,785.8
1953	4,003	422	457	234	799	121.3	237	.....	58.0	58	.....	12	26	7,992.3
1954	3,204	498	699	271	1,159	151.4	225	.....	56.0	122	.....	8	24	7,766.4
1955	3,266	528	552	220	1,808	123.2	194	.....	56.0	112	.....	9	26	8,262.2
1956	3,139	438	530	218	1,229	131.3	196	.....	55.0	88	.....	10	28	7,432.3
1957	2,054	548	673	227	1,671	139.9	229	.....	57.0	92	.....	9	29	7,248.9
1958	3,006	543	559	266	869	146.1	215	.....	60.0	82	.....	10	30	7,254.1
1959	2,691	516	587	226	721	148.6	176	.....	58.0	124	.....	10	30	6,723.6
1960	2,633	470	622	228	764	157.1	201	.....	57.3	130	.....	9	33	6,788.4
1961	2,630	400	591	246	542	174.0	171	.....	61.5	92	.....	11	33	6,470.5
1962	2,412	412	686	234	607	181.4	149	.....	60.0	149	.....	11	33	6,421.4
1963	2,705	391	617	201	656	183.8	162	.....	50.0	128	.....	10	31	6,603.8
1964	2,778	391	518	187	781	190.4	156	.....	46.5	156	.....	9	29	6,716.9
1965	3,002	414	332	213	883	156.5	186	.....	48.7	86	380	8	26	7,305.2
1966	2,822	451	349	209	503	150.7	156	.....	45.0	121	95	7	24	6,372.7
1967	3,158	510	279	184	615	135.8	114	.....	47.0	63	185	8	24	6,722.8
1968	2,920	519	280	228	583	179.2	135	.....	48.8	82	278	10	25	6,768.0
1969	2,684	600	326	235	556	204.0	171	.....	52.4	134	264	8	22	6,836.4
1970	2,493	661	328	242	463	159.0	210	.....	51.3	184	234	7	21	6,613.3
1971	2,373	755	362	211	550	148.6	150	.....	44.0	220	165	6	21	6,445.6
1972	2,474	740	291	211	535	152.5	130	.....	39.5	75	100	6	20	6,239.0
1973	2,731	795	289	193	440	122.8	130	.....	37.7	71	90	6	21	6,465.5
1974	3,097	795	252	182	470	128.6	115	.....	41.2	35	70	6	21	6,612.8
1975	3,070	810	245	205	510	162.7	110	.....	40.4	21	125	6	18	6,788.1
1976	3,150	900	275	190	505	124.0	114	.....	44.6	35	110	6	19	6,882.6
1977	3,030	960	280	175	460	77.0	115	.....	44.0	30	130	5	21	6,677.0
1978[3] ...	2,950	1,000	280	185	490	89.0	121	.....	44.7	30	160	6	22	6,747.7

[1]Planted for harvest in year shown. Winter wheat sown fall preceding year.
[2]Includes harvested acres for All hay.
[3]Preliminary.

Harvested acreage, principal crops, Colorado, 1950-78

Year	All wheat	All corn	Barley	Dry beans	All sorghums	Sugar beets	Oats	All hay	Potatoes	Rye	Millet	Commercial Vegetables: Processing	Commercial Vegetables: Fresh market	Total principal crops
	Thousand acres													
1950	2,314	557	489	239	457	146.0	169	1,398	5.6	28	.....	12	38	5,903.0
1951	2,659	557	406	203	704	124.3	155	1,394	4.8	27	.....	13	31	6,321.3
1952	3,305	451	325	175	429	112.9	175	1,529	5.0	28	.....	12	26	6,617.9
1953	2,813	401	344	224	601	115.5	159	1,565	5.7	23	.....	12	26	6,340.5
1954	1,740	405	382	244	823	115.1	126	1,349	5.4	46	.....	8	24	5,316.1
1955	1,299	474	313	200	1,270	102.0	126	1,368	5.2	28	.....	9	26	5,267.0
1956	1,578	408	319	204	660	120.7	111	1,370	5.3	28	.....	10	28	4,889.7
1957	1,488	530	597	216	1,439	135.6	176	1,520	5.6	44	.....	9	29	6,239.6
1958	2,648	525	448	251	777	142.1	148	1,468	5.9	40	.....	10	30	6,546.1
1959	2,475	494	529	211	653	143.2	115	1,436	5.7	72	.....	10	30	6,225.2
1960	2,471	450	545	217	692	155.1	137	1,484	56.0	70	.....	8	29	6,314.1
1961	2,468	382	501	239	526	167.0	115	1,519	59.5	51	.....	9	29	6,065.5
1962	1,922	390	431	220	568	170.7	101	1,487	57.5	48	.....	9	30	5,434.2
1963	1,697	370	319	196	568	170.8	81	1,469	48.6	28	.....	8	28	4,983.4
1964	1,673	366	293	180	630	177.4	78	1,476	44.7	42	.....	8	26	4,994.1
1965	1,265	395	261	205	819	137.1	96	1,570	48.0	17	210	6	23	5,052.1
1966	2,458	431	279	195	475	140.5	74	1,440	43.6	34	57	7	22	5,656.1
1967	1,834	483	227	179	555	127.6	60	1,400	46.4	12	120	7	21	5,072.0
1968	1,878	500	240	222	540	168.2	71	1,480	48.0	16	160	9	22	5,354.2
1969	1,962	573	277	222	530	180.7	93	1,580	49.0	38	146	7	20	5,677.7
1970	2,095	648	310	235	432	145.2	128	1,560	50.3	82	147	6	19	5,857.5
1971	2,132	726	315	200	495	138.9	57	1,440	43.1	86	85	5	18	5,741.0
1972	2,165	726	239	192	490	133.8	37	1,465	38.6	12	47	5	18	5,568.4
1973	2,605	777	268	188	420	113.7	46	1,539	37.0	15	45	5	18	6,076.7
1974	2,900	785	200	177	425	125.7	31	1,400	40.6	6	35	6	18	6,149.3
1975	2,495	801	230	200	470	154.9	42	1,465	39.7	4	80	5	17	6,003.6
1976	2,440	880	245	185	445	121.0	50	1,410	43.8	7	55	5	18	5,904.8
1977	2,575	945	230	150	430	72.0	31	1,350	43.3	4	100	4	18	5,952.3
1978[1] ...	2,444	970	240	170	450	84.0	40	1,370	44.1	5	85	5	21	5,928.1

[1]Preliminary.

WINTER WHEAT: PRODUCTION BY COUNTIES, COLORADO, 1978

WITH RANKING OF FIRST FIVE COUNTIES

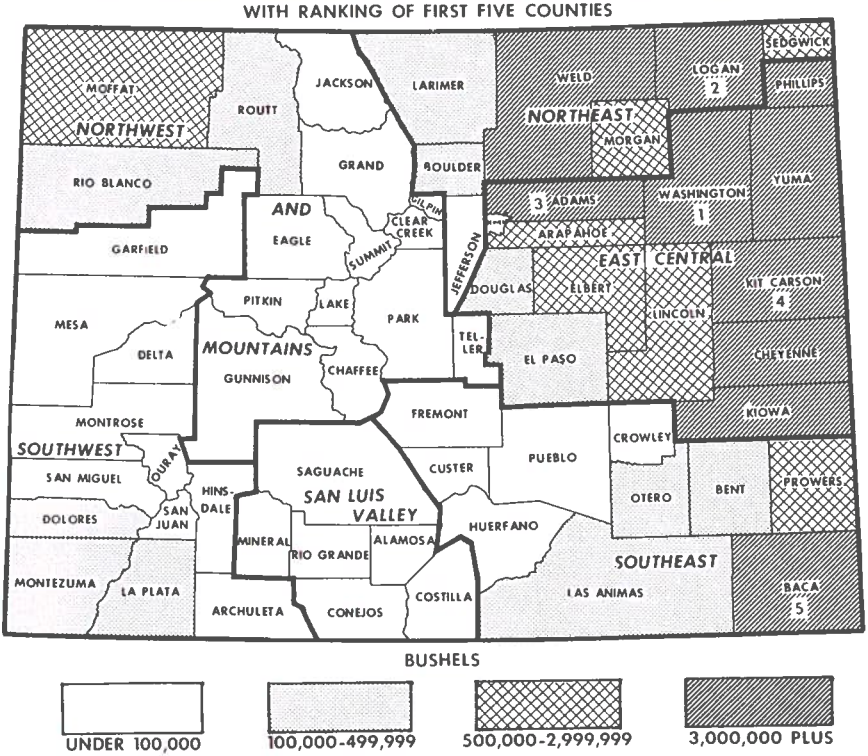

Winter wheat: Acreage and production, by districts, Colorado, 1977-78

District	Acreage planted	Irrigated: Acreage harvested	Irrigated: Yield per acre	Irrigated: Production	Non-irrigated: Acreage harvested	Non-irrigated: Yield per acre	Non-irrigated: Production	Total: Acreage harveted	Total: Yield per acre	Total: Production
	Acres	*Acres*	*Bu.*	*Bu.*	*Acres*	*Bu.*	*Bu.*	*Acres*	*Bu.*	*Bu.*
1977 final:										
NW & Mountain	84,000	2,000	25.0	50,000	62,000	11.0	682,000	64,000	11.5	732,000
Northeast	610,000	12,000	39.0	468,000	488,000	20.0	9,760,000	500,000	20.5	10,228,000
East Central ...	1,720,000	41,000	39.0	1,599,000	1,494,000	22.5	33,935,000	1,535,000	23.0	35,534,000
Southwest	85,000	4,000	46.0	184,000	56,000	13.0	728,000	60,000	15.0	912,000
San Luis Valley	1,000	1,000	39.0	39,000	.....	.....	.....	1,000	39.0	39,000
Southeast	500,000	45,000	39.0	1,755,000	345,000	20.0	6,900,000	390,000	22.0	8,655,000
State total ...	3,000,000	105,000	39.0	4,095,000	2,445,000	21.5	52,005,000	2,550,000	22.0	56,100,000
1978 preliminary:										
NW & Mountain	65,000	1,000	40.0	40,000	61,000	20.0	1,220,000	62,000	20.5	1,260,000
Northeast	540,000	13,000	42.0	546,000	447,000	25.0	11,175,000	460,000	25.5	11,721,000
East Central ...	1,810,000	41,000	37.5	1,528,000	1,459,000	22.5	32,756,000	1,500,000	23.0	34,284,000
Southwest	60,000	3,000	53.0	159,000	55,000	17.0	935,000	58,000	19.0	1,094,000
San Luis Valley	.....	.....	.....	.....	.....	.....	.....	.....	.....	.....
Southeast	425,000	47,000	41.0	1,927,000	273,000	18.0	4,914,000	320,000	21.5	6,841,000
State total ...	2,900,000	105,000	40.0	4,200,000	2,295,000	22.0	51,000,000	2,400,000	23.0	55,200,000

Winter wheat: Acreage and production, by districts, Colorado, 1971-76

District	Acreage planted	Irrigated			Non-irrigated			Total		
		Acreage harvested	Yield per acre	Production	Acreage harvested	Yield per acre	Production	Acreage harvested	Yield per acre	Production
	Acres	*Acres*	*Bu.*	*Bu.*	*Acres*	*Bu.*	*Bu.*	*Acres*	*Bu.*	*Bu.*
1971:										
NW & Mountain	64,500	1,500	45.0	67,500	57,000	21.0	1,197,000	58,500	21.5	1,264,500
Northeast	444,000	11,500	50.0	575,500	404,000	33.0	13,332,000	415,500	33.5	13,907,500
East Central	1,369,000	27,000	45.0	1,215,000	1,223,000	27.5	33,447,000	1,250,000	27.5	34,662,000
Southwest	60,000	5,500	54.0	297,000	48,000	18.0	864,000	53,500	21.5	1,161,000
San Luis Valley	500	500	50.0	25,000	.....	.....	.....	500	50.0	25,000
Southeast	406,000	28,000	49.0	1,372,000	304,000	22.0	6,688,000	332,000	24.5	8,060,000
State total	2,344,000	74,000	48.0	3,552,000	2,036,000	27.5	55,528,000	2,110,000	28.0	59,080,000
1972:										
NW & Mountain	62,000	1,000	38.0	38,000	57,000	22.0	1,254,000	58,000	22.5	1,292,000
Northeast	490,000	11,000	50.0	550,000	435,000	30.0	13,050,000	446,000	30.5	13,600,000
East Central	1,510,000	27,000	41.0	1,107,000	1,321,000	23.0	30,571,000	1,348,000	23.5	31,678,000
Southwest	57,500	5,500	55.0	302,500	47,000	18.0	846,000	52,500	22.0	1,148,500
San Luis Valley	500	500	37.0	18,500	.....	.....	.....	500	37.0	18,500
Southeast	329,000	29,000	36.5	1,055,000	216,000	13.0	2,808,000	245,000	16.0	3,863,000
State total	2,449,000	74,000	41.5	3,071,000	2,076,000	23.5	48,529,000	2,150,000	24.0	51,600,000
1973:										
NW & Mountain	64,000	1,000	60.0	60,000	61,000	24.0	1,464,000	62,000	24.5	1,524,000
Northeast	531,000	15,000	45.0	675,000	489,000	26.0	12,714,000	504,000	26.5	13,389,000
East Central	1,583,000	35,000	45.0	1,575,000	1,497,000	23.5	35,421,000	1,532,000	24.0	36,996,000
Southwest	59,000	3,000	60.0	180,000	49,000	18.0	882,000	52,000	20.5	1,062,000
San Luis Valley	1,000	1,000	30.0	30,000	.....	.....	.....	1,000	30.0	30,000
Southeast	462,000	40,000	51.0	2,040,000	389,000	21.0	8,169,000	429,000	24.0	10,209,000
State total	2,700,000	95,000	48.0	4,560,000	2,485,000	23.5	58,650,000	2,580,000	24.5	63,210,000
1974:										
NW & Mountain	77,000	1,000	43.0	43,000	69,000	20.0	1,380,000	70,000	20.5	1,423,000
Northeast	578,000	20,000	48.5	970,000	549,000	26.0	14,274,000	569,000	27.0	15,244,000
East Central	1,813,000	35,000	48.0	1,680,000	1,680,000	26.0	43,680,000	1,715,000	26.5	45,360,000
Southwest	87,000	9,000	56.0	504,000	71,000	13.0	923,000	80,000	18.0	1,427,000
San Luis Valley	1,000	1,000	50.0	50,000	.....	.....	.....	1,000	50.0	50,000
Southeast	504,000	52,000	44.0	2,288,000	388,000	15.5	6,083,000	440,000	19.0	8,371,000
State total	3,060,000	118,000	47.0	5,535,000	2,757,000	24.0	66,340,000	2,875,000	25.0	71,875,000
1975:										
NW & Mountain	77,000	1,000	40.0	40,000	74,000	23.0	1,702,000	75,000	23.0	1,742,000
Northeast	580,000	11,000	44.0	484,000	509,000	27.0	13,743,000	520,000	27.5	14,227,000
East Central	1,792,000	45,000	37.5	1,687,000	1,425,000	21.5	30,971,000	1,470,000	22.0	32,658,000
Southwest	90,000	10,000	64.0	640,000	76,000	18.0	1,368,000	86,000	23.5	2,008,000
San Luis Valley	1,000	1,000	46.0	46,000	.....	.....	.....	1,000	46.0	46,000
Southeast	500,000	49,000	34.0	1,666,000	269,000	12.0	3,228,000	318,000	15.5	4,894,000
State total	3,040,000	117,000	39.0	4,563,000	2,353,000	21.5	51,012,000	2,470,000	22.5	55,575,000
1976:										
NW & Mountain	86,000	2,000	50.0	100,000	81,000	19.0	1,539,000	83,000	19.5	1,639,000
Northeast	560,000	13,000	47.0	611,000	497,000	24.0	11,928,000	510,000	24.5	12,539,000
East Central	1,825,000	46,000	37.0	1,702,000	1,380,000	20.5	27,953,000	1,426,000	21.0	29,655,000
Southwest	108,000	6,000	53.5	320,000	74,000	18.0	1,332,000	80,000	20.5	1,652,000
San Luis Valley	1,000	1,000	55.0	55,000	.....	.....	.....	1,000	55.0	55,000
Southeast	520,000	40,000	41.0	1,640,000	260,000	17.0	4,420,000	300,000	20.0	6,060,000
State total	3,100,000	108,000	41.0	4,428,000	2,292,000	20.5	47,172,000	2,400,000	21.5	51,600,000

Winter wheat: Acreage and production, by counties, Colorado, 1971

County	Acreage planted	Irrigated			Non-irrigated			Total		
		Acreage harvested	Yield per acre	Production	Acreage harvested	Yield per acre	Production	Acreage harvested	Yield per acre	Production
	Acres	*Acres*	*Bu.*	*Bu.*	*Acres*	*Bu.*	*Bu.*	*Acres*	*Bu.*	*Bu.*
Adams	120,000	8,000	45.0	360,000	110,000	30.0	3,300,000	118,000	31.0	3,660,000
Alamosa	200	200	50.0	10,000	.....	.....	.....	200	50.0	10,000
Arapahoe	60,000	.....	.....	.....	59,500	27.0	1,607,000	59,500	27.0	1,607,000
Archuleta	400	100	45.0	4,500	270	20.0	5,400	370	27.0	9,900
Baca	227,000	12,000	51.5	619,200	177,000	21.5	3,788,000	189,000	23.5	4,407,200
Bent	16,000	2,500	45.0	112,500	9,000	19.0	171,000	11,500	24.5	283,500
Boulder	7,100	1,800	47.0	84,600	5,200	40.0	208,000	7,000	42.0	292,600
Chaffee	.....	.....	.....	.....	.....	.....	.....	.....	.....	.....
Cheyenne	145,000	4,000	54.0	216,000	129,000	28.0	3,612,000	133,000	29.0	3,828,000
Clear Creek	.....	.....	.....	.....	.....	.....	.....	.....	.....	.....
Conejos	.....	.....	.....	.....	.....	.....	.....	100	50.0	5,000
Costilla	100	100	50.0	5,000	.....	.....	.....	3,700	25.5	94,000
Crowley	4,100	800	45.0	36,000	2,900	20.0	58,000	400	27.0	10,800
Custer	400	.....	.....	.....	400	27.0	10,800	750	48.0	36,100
Delta	800	750	48.0	36,100	.....	.....	.....	.....	.....	.....
Denver	.....	.....	.....	.....	.....	.....	.....	22,000	18.0	398,200
Dolores	25,000	100	40.0	4,000	21,900	18.0	394,200	7,000	23.0	162,100
Douglas	8,100	100	34.0	3,400	6,900	23.0	158,700			
Eagle	30	10	45.0	450	20	20.0	400	30	28.5	850
Elbert	49,000	900	34.0	30,600	44,100	21.0	926,500	45,000	21.5	957,100
El Paso	8,900	100	46.0	4,600	7,400	17.0	125,800	7,500	17.5	130,400
Fremont	800	350	48.0	16,800	350	26.0	9,100	700	37.0	25,900
Garfield	1,300	500	64.0	32,000	700	23.0	16,100	1,200	40.0	48,100
Gilpin	.....	.....	.....	.....	.....	.....	.....	.....	.....	.....
Grand	260	30	45.0	1,350	200	19.0	3,800	230	22.5	5,150
Gunnison	390	20	45.0	900	300	19.0	5,700	320	20.5	6,600
Hinsdale	.....	.....	.....	.....	.....	.....	.....	.....	.....	.....
Huerfano	4,000	50	48.0	2,400	3,650	16.0	58,400	3,700	16.5	60,800
Jackson	100	100	45.0	4,500	.....	.....	.....	100	45.0	4,500
Jefferson	4,400	500	47.0	23,500	3,800	27.5	105,000	4,300	30.0	128,500
Kiowa	169,000	100	55.0	5,500	156,900	24.0	3,766,000	157,000	24.0	3,771,500
Kit Carson	222,000	4,600	38.0	174,800	180,400	24.0	4,330,000	185,000	24.5	4,504,800
Lake	.....	.....	.....	.....	.....	.....	.....	.....	.....	.....
La Plata	12,000	1,000	40.0	40,000	9,600	16.5	157,500	10,600	18.5	197,500
Larimer	15,000	800	47.0	37,600	13,200	30.0	396,000	14,000	31.0	433,600
Las Animas	12,500	100	28.0	2,800	9,900	14.0	138,600	10,000	14.0	141,400
Lincoln	127,000	100	42.0	4,200	117,900	23.0	2,712,000	118,000	23.0	2,716,200
Logan	131,000	600	53.0	31,800	124,400	34.0	4,230,000	125,000	34.0	4,261,800
Mesa	2,000	1,100	62.0	68,200	800	18.0	14,400	1,900	43.5	82,600
Mineral	.....	.....	.....	.....	.....	.....	.....	.....	.....	.....
Moffat	34,500	700	45.0	31,500	30,300	20.5	614,600	31,000	21.0	646,100
Montezuma	13,000	200	40.0	8,000	11,800	19.0	224,200	12,000	19.5	232,200
Montrose	2,300	1,700	60.0	102,000	100	18.0	1,800	1,800	57.5	103,800
Morgan	55,500	3,300	55.0	182,000	46,700	31.0	1,448,000	50,000	32.5	1,630,000
Otero	1,200	1,000	51.0	51,000	.....	.....	.....	1,000	51.0	51,000
Ouray	200	.....	.....	.....	180	15.0	2,700	180	15.0	2,700
Park	100	100	45.0	4,500	.....	.....	.....	100	45.0	4,500
Phillips	108,000	1,900	46.0	87,400	103,100	36.0	3,712,000	105,000	36.0	3,799,400
Pitkin	20	20	45.0	900	.....	.....	.....	20	45.0	900
Prowers	130,000	10,500	48.0	504,000	92,500	25.0	2,313,000	103,000	27.5	2,817,000
Pueblo	10,000	700	39.0	27,300	8,300	17.0	141,100	9,000	18.5	168,400
Rio Blanco	6,100	120	45.0	5,400	5,680	25.0	142,000	5,800	25.5	147,400
Rio Grande	200	200	50.0	10,000	.....	.....	.....	200	50.0	10,000
Routt	23,000	400	45.0	18,000	20,500	21.0	430,500	20,900	21.5	448,500
Saguache	.....	.....	.....	.....	.....	.....	.....	.....	.....	.....
San Juan	.....	.....	.....	.....	.....	.....	.....	.....	.....	.....
San Miguel	3,000	50	44.0	2,200	2,650	18.0	47,700	2,700	18.5	49,900
Sedgwick	69,000	.....	.....	.....	64,200	42.0	2,696,000	64,200	42.0	2,696,000
Summit	.....	.....	.....	.....	.....	.....	.....	.....	.....	.....
Teller	.....	.....	.....	.....	.....	.....	.....	.....	.....	.....
Washington	230,000	5,400	45.5	245,700	197,600	29.5	5,781,000	203,000	29.5	6,026,700
Weld	162,000	4,500	48.0	216,000	146,500	29.0	4,249,000	151,000	29.5	4,465,000
Yuma	122,000	1,800	46.0	82,800	110,200	31.0	3,416,000	112,000	31.0	3,498,800
State total	2,344,000	74,000	48.0	3,552,000	2,036,000	27.5	55,528,000	2,110,000	28.0	59,080,000

Winter wheat: Acreage and production, by counties, Colorado, 1972

County	Acreage planted	Irrigated			Non-irrigated			Total		
		Acreage harvested	Yield per acre	Production	Acreage harvested	Yield per acre	Production	Acreage harvested	Yield per acre	Production
	Acres	*Acres*	*Bu.*	*Bu.*	*Acres*	*Bu.*	*Bu.*	*Acres*	*Bu.*	*Bu.*
Adams	136,000	2,500	38.0	95,000	125,500	29.0	3,640,000	128,000	29.0	3,735,000
Alamosa	200	200	37.0	7,400	.....	.....	.....	200	37.0	7,400
Arapahoe	62,000	100	40.0	4,000	60,900	27.0	1,644,000	61,000	27.0	1,648,000
Archuleta	400	150	56.0	8,400	150	20.0	3,000	300	38.0	11,400
Baca	175,000	13,500	36.5	491,400	116,500	12.0	1,398,000	130,000	14.5	1,889,400
Bent	13,000	2,900	40.0	116,000	6,800	20.0	136,000	9,700	26.0	252,000
Boulder	7,200	1,200	38.0	45,600	5,100	28.0	142,800	6,300	30.0	188,400
Chaffee	.....	.....	.....	.....	.....	.....	.....	.....	.....	.....
Cheyenne	148,000	2,000	40.0	80,000	118,000	16.0	1,888,000	120,000	16.5	1,968,000
Clear Creek	.....	.....	.....	.....	.....	.....	.....	.....	.....	.....
Conejos	.....	.....	.....	.....	.....	.....	.....	.....	.....	.....
Costilla	100	100	37.0	3,700	.....	.....	.....	100	37.0	3,700
Crowley	3,100	1,100	34.0	37,400	1,400	20.0	28,000	2,500	26.0	65,400
Custer	300	.....	.....	.....	300	14.0	4,200	300	14.0	4,200
Delta	400	300	52.0	15,600	.....	.....	.....	300	52.0	15,600
Denver	.....	.....	.....	.....	.....	.....	.....	.....	.....	.....
Dolores	25,000	100	48.0	4,800	22,900	19.5	441,700	23,000	19.5	446,500
Douglas	7,000	700	39.0	27,300	5,800	22.0	127,600	6,500	24.0	154,900
Eagle	30	.....	.....	.....	30	20.0	600	30	20.0	600
Elbert	48,000	1,200	50.0	60,000	41,800	22.0	920,000	43,000	23.0	980,000
El Paso	8,000	300	39.0	11,700	6,200	17.0	105,400	6,500	18.0	117,100
Fremont	800	50	34.0	1,700	450	14.0	6,300	500	16.0	8,000
Garfield	2,000	800	50.0	40,000	1,000	20.0	20,000	1,800	33.5	60,000
Gilpin	.....	.....	.....	.....	.....	.....	.....	.....	.....	.....
Grand	260	.....	.....	.....	230	20.0	4,600	230	20.0	4,600
Gunnison	390	.....	.....	.....	320	20.0	6,400	320	20.0	6,400
Hinsdale	.....	.....	.....	.....	.....	.....	.....	.....	.....	.....
Huerfano	3,500	.....	.....	.....	3,400	14.0	47,600	3,400	14.0	47,600
Jackson	100	50	37.0	1,850	50	20.0	1,000	100	28.5	2,850
Jefferson	3,300	300	49.0	14,700	2,900	37.0	107,200	3,200	38.0	121,900
Kiowa	190,000	1,000	40.0	40,000	173,000	18.0	3,114,000	174,000	18.0	3,154,000
Kit Carson	230,000	6,700	40.0	268,000	195,300	22.0	4,297,000	202,000	22.5	4,565,000
Lake	.....	.....	.....	.....	.....	.....	.....	.....	.....	.....
La Plata	10,000	1,000	48.0	48,000	7,300	17.0	124,100	8,300	20.5	172,100
Larimer	13,500	1,000	44.0	44,000	12,000	31.0	372,000	13,000	32.0	416,000
Las Animas	12,500	150	36.0	5,400	7,850	12.0	94,200	8,000	12.5	99,600
Lincoln	146,000	2,700	40.0	108,000	125,300	21.0	2,631,000	128,000	21.5	2,739,000
Logan	149,000	500	46.0	23,000	131,500	28.0	3,682,000	132,000	28.0	3,705,000
Mesa	1,900	1,200	63.0	75,600	600	17.0	10,200	1,800	47.5	85,800
Mineral	.....	.....	.....	.....	.....	.....	.....	.....	.....	.....
Moffat	32,500	500	40.0	20,000	30,000	20.0	600,000	30,500	20.5	620,000
Montezuma	13,000	600	48.0	28,800	11,900	17.0	202,300	12,500	18.5	231,100
Montrose	1,600	1,300	60.5	78,900	200	17.0	3,400	1,500	55.0	82,300
Morgan	51,000	3,000	52.0	156,000	44,000	28.0	1,222,000	47,000	29.5	1,378,000
Otero	1,800	1,600	44.0	70,400	.....	.....	.....	1,600	44.0	70,400
Ouray	200	.....	.....	.....	200	14.0	2,800	200	14.0	2,800
Park	100	50	37.0	1,850	50	20.0	1,000	100	28.5	2,850
Phillips	123,000	2,800	45.0	126,000	108,200	34.0	3,679,000	111,000	34.5	3,805,000
Pitkin	20	.....	.....	.....	20	20.0	400	20	20.0	400
Prowers	110,000	9,100	33.0	300,300	73,400	13.5	993,400	82,500	15.5	1,293,700
Pueblo	9,000	600	54.0	32,400	5,900	17.0	100,300	6,500	20.5	132,700
Rio Blanco	5,600	100	32.0	3,200	4,600	22.0	101,200	4,700	22.0	104,400
Rio Grande	200	200	37.0	7,400	.....	.....	.....	200	37.0	7,400
Routt	23,000	300	37.0	11,100	21,700	25.0	538,800	22,000	25.0	549,900
Saguache	.....	.....	.....	.....	.....	.....	.....	.....	.....	.....
San Juan	.....	.....	.....	.....	.....	.....	.....	.....	.....	.....
San Miguel	3,000	50	48.0	2,400	2,750	14.0	38,500	2,800	14.5	40,900
Sedgwick	77,000	1,000	55.0	55,000	70,500	42.0	2,961,000	71,500	42.0	3,016,000
Summit	.....	.....	.....	.....	.....	.....	.....	.....	.....	.....
Teller	.....	.....	.....	.....	.....	.....	.....	.....	.....	.....
Washington	291,000	3,600	41.0	147,600	260,400	24.0	6,312,000	264,000	24.5	6,459,600
Weld	189,000	4,000	53.0	211,700	169,000	27.0	4,563,000	173,000	27.5	4,774,700
Yuma	121,000	3,400	41.0	139,400	100,600	22.0	2,213,000	104,000	22.5	2,352,400
State total	2,449,000	74,000	41.5	3,071,000	2,076,000	23.5	48,529,000	2,150,000	24.0	51,600,000

Winter wheat: Acreage and production, by counties, Colorado, 1973

County	Acreage planted	Irrigated			Non-irrigated			Total		
		Acreage harvested	Yield per acre	Production	Acreage harvested	Yield per acre	Production	Acreage harvested	Yield per acre	Production
	Acres	*Acres*	*Bu.*	*Bu.*	*Acres*	*Bu.*	*Bu.*	*Acres*	*Bu.*	*Bu.*
Adams	166,000	4,000	47.0	188,000	157,000	26.0	4,082,000	161,000	26.5	4,270,000
Alamosa	300	300	30.0	9,000	.....	.....	.....	300	30.0	9,000
Arapahoe	66,000	500	40.0	20,000	62,500	24.0	1,500,000	63,000	24.0	1,520,000
Archuleta	400	100	70.0	7,000	200	16.0	3,200	300	34.0	10,200
Baca	246,000	17,000	47.5	807,000	219,000	21.0	4,599,000	236,000	23.0	5,406,000
Bent	22,000	6,000	48.0	288,000	14,000	23.0	322,000	20,000	30.5	610,000
Boulder	8,400	300	46.0	13,800	8,000	34.0	272,000	8,300	34.5	285,800
Chaffee	.....	.....	.....	.....	.....	.....	.....	.....	.....	.....
Cheyenne	163,000	1,000	48.0	48,000	149,000	18.0	2,682,000	150,000	18.0	2,730,000
Clear Creek	.....	.....	.....	.....	.....	.....	.....	.....	.....	.....
Conejos	100	100	30.0	3,000	.....	.....	.....	100	30.0	3,000
Costilla	200	200	30.0	6,000	.....	.....	.....	200	30.0	6,000
Crowley	7,000	2,600	50.0	130,000	3,200	20.0	64,000	5,800	33.5	194,000
Custer	500	200	55.0	11,000	100	21.0	2,100	300	43.5	13,100
Delta	500	400	50.0	20,000	100	18.0	1,800	500	43.5	21,800
Denver	.....	.....	.....	.....	.....	.....	.....	.....	.....	.....
Dolores	24,000	.....	.....	.....	21,000	19.0	399,000	21,000	19.0	399,000
Douglas	7,500	500	50.0	25,000	6,500	24.0	156,000	7,000	26.0	181,000
Eagle	.....	.....	.....	.....	.....	.....	.....	.....	.....	.....
Elbert	50,000	500	42.0	21,000	45,500	18.0	819,000	46,000	18.5	840,000
El Paso	7,500	.....	.....	.....	7,000	18.0	126,000	7,000	18.0	126,000
Fremont	1,000	100	60.0	6,000	600	21.0	12,600	700	26.5	18,600
Garfield	2,200	100	80.0	8,000	1,900	34.0	64,600	2,000	36.5	72,600
Gilpin	.....	.....	.....	.....	.....	.....	.....	.....	.....	.....
Grand	200	.....	.....	.....	200	20.0	4,000	200	20.0	4,000
Gunnison	300	.....	.....	.....	300	20.0	6,000	300	20.0	6,000
Hinsdale	.....	.....	.....	.....	.....	.....	.....	.....	.....	.....
Huerfano	4,500	100	50.0	5,000	4,100	18.0	73,800	4,200	19.0	78,800
Jackson	100	.....	.....	.....	100	20.0	2,000	100	20.0	2,000
Jefferson	5,400	200	46.0	9,200	5,000	33.0	165,000	5,200	33.5	174,200
Kiowa	192,000	4,000	45.0	180,000	177,000	23.0	4,071,000	181,000	23.5	4,251,000
Kit Carson	263,000	11,000	40.0	440,000	250,000	23.0	5,750,000	261,000	23.5	6,190,000
Lake	.....	.....	.....	.....	.....	.....	.....	.....	.....	.....
La Plata	7,700	200	40.0	8,000	6,000	15.5	92,200	6,200	16.0	100,200
Larimer	19,200	1,500	46.0	69,000	17,000	29.0	493,000	18,500	30.5	562,000
Las Animas	24,000	500	50.0	25,000	13,500	21.0	283,500	14,000	22.0	308,500
Lincoln	135,000	5,000	42.0	210,000	129,000	20.0	2,580,000	134,000	21.0	2,790,000
Logan	156,000	3,000	40.0	120,000	149,000	25.0	3,741,000	152,000	25.5	3,861,000
Mesa	1,800	300	60.0	18,000	1,300	18.0	23,400	1,600	26.0	41,400
Mineral	.....	.....	.....	.....	.....	.....	.....	.....	.....	.....
Moffat	30,000	500	60.0	30,000	29,000	23.0	667,000	29,500	23.5	697,000
Montezuma	15,000	700	50.0	35,000	13,800	15.0	207,000	14,500	16.5	242,000
Montrose	3,900	1,200	70.0	84,000	2,500	18.0	45,000	3,700	35.0	129,000
Morgan	64,000	4,500	51.0	229,500	55,500	26.0	1,443,000	60,000	28.0	1,672,500
Otero	3,500	2,000	60.0	120,000	400	20.0	8,000	2,400	53.5	128,000
Ouray	600	.....	.....	.....	400	20.0	8,000	400	20.0	8,000
Park	.....	.....	.....	.....	.....	.....	.....	.....	.....	.....
Phillips	123,000	1,500	46.0	69,000	120,500	34.0	4,086,000	122,000	34.0	4,155,000
Pitkin	.....	.....	.....	.....	.....	.....	.....	.....	.....	.....
Prowers	139,000	11,000	56.0	616,000	122,000	21.0	2,562,000	133,000	24.0	3,178,000
Pueblo	14,500	500	64.0	32,000	12,100	20.0	242,000	12,600	21.5	274,000
Rio Blanco	7,400	300	60.0	18,000	6,600	25.0	165,000	6,900	26.5	183,000
Rio Grande	300	300	30.0	9,000	.....	.....	.....	300	30.0	9,000
Routt	26,000	200	60.0	12,000	24,800	25.0	620,000	25,000	25.5	632,000
Saguache	100	100	30.0	3,000	.....	.....	.....	100	30.0	3,000
San Juan	.....	.....	.....	.....	.....	.....	.....	.....	.....	.....
San Miguel	2,900	.....	.....	.....	1,800	21.0	37,800	1,800	21.0	37,800
Sedgwick	73,000	500	47.0	23,500	71,500	36.0	2,574,000	72,000	36.0	2,597,500
Summit	.....	.....	.....	.....	.....	.....	.....	.....	.....	.....
Teller	.....	.....	.....	.....	.....	.....	.....	.....	.....	.....
Washington	268,000	4,000	53.0	212,000	256,000	24.0	6,144,000	260,000	24.5	6,356,000
Weld	205,000	5,000	42.0	210,000	183,000	22.0	4,026,000	188,000	22.5	4,236,000
Yuma	142,000	3,000	54.0	162,000	137,000	25.0	3,425,000	140,000	25.5	3,587,000
State total	2,700,000	95,000	48.0	4,560,000	2,485,000	23.5	58,650,000	2,580,000	24.5	63,210,000

Winter wheat: Acreage and production, by counties, Colorado, 1974

County	Acreage planted	Irrigated			Non-irrigated			Total		
		Acreage harvested	Yield per acre	Production	Acreage harvested	Yield per acre	Production	Acreage harvested	Yield per acre	Production
	Acres	*Acres*	*Bu.*	*Bu.*	*Acres*	*Bu.*	*Bu.*	*Acres*	*Bu.*	*Bu.*
Adams	216,000	3,000	48.0	144,000	183,000	24.0	4,392,000	186,000	24.5	4,536,000
Alamosa	100	100	50.0	5,000	.....	.....	.....	100	50.0	5,000
Arapahoe	64,000	.....	.....	.....	53,000	17.0	901,000	53,000	17.0	901,000
Archuleta	300	100	52.0	5,200	200	11.0	2,200	300	24.5	7,400
Baca	270,000	26,000	43.5	1,131,000	201,000	16.0	3,216,000	227,000	19.0	4,347,000
Bent	21,000	6,000	42.0	252,000	13,000	17.0	221,000	19,000	25.0	473,000
Boulder	7,600	800	45.0	36,000	6,500	25.0	162,500	7,300	27.0	198,500
Chaffee	.....	.....	.....	.....	.....	.....	.....	.....	.....	.....
Cheyenne	168,000	4,000	47.5	190,000	156,000	24.0	3,744,000	160,000	24.5	3,934,000
Clear Creek	.....	.....	.....	.....	.....	.....	.....	.....	.....	.....
Conejos	400	400	50.0	20,000	.....	.....	.....	400	50.0	20,000
Costilla	100	100	50.0	5,000	.....	.....	.....	100	50.0	5,000
Crowley	13,000	1,000	40.0	40,000	8,000	17.0	136,000	9,000	19.5	176,000
Custer	200	.....	.....	.....	100	16.0	1,600	100	16.0	1,600
Delta	2,200	1,300	56.0	72,800	400	12.0	4,800	1,700	45.5	77,600
Denver	.....	.....	.....	.....	.....	.....	.....	.....	.....	.....
Dolores	34,000	500	54.0	27,000	31,500	14.0	441,000	32,000	14.5	468,000
Douglas	6,800	.....	.....	.....	6,400	15.0	96,000	6,400	15.0	96,000
Eagle	100	.....	.....	.....	100	20.0	2,000	100	20.0	2,000
Elbert	68,500	900	43.0	38,700	62,600	20.0	1,252,000	63,500	20.5	1,290,700
El Paso	9,700	100	48.0	4,800	9,000	14.0	126,000	9,100	14.5	130,800
Fremont	500	100	51.0	5,100	300	14.0	4,200	400	23.5	9,300
Garfield	3,000	400	52.0	20,800	2,300	15.0	34,500	2,700	20.5	55,300
Gilpin	.....	.....	.....	.....	.....	.....	.....	.....	.....	.....
Grand	400	.....	.....	.....	200	20.0	4,000	200	20.0	4,000
Gunnison	400	200	41.0	8,200	.....	.....	.....	200	41.0	8,200
Hinsdale	.....	.....	.....	.....	.....	.....	.....	.....	.....	.....
Huerfano	3,000	100	43.0	4,300	2,900	13.0	37,700	3,000	14.0	42,000
Jackson	.....	.....	.....	.....	.....	.....	.....	.....	.....	.....
Jefferson	3,400	200	48.0	9,600	2,500	25.0	62,500	2,700	26.5	72,100
Kiowa	213,000	6,000	48.0	288,000	198,000	26.0	5,187,000	204,000	27.0	5,475,000
Kit Carson	284,000	9,000	48.5	435,500	264,000	26.0	6,864,000	273,000	26.5	7,299,500
Lake	.....	.....	.....	.....	.....	.....	.....	.....	.....	.....
La Plata	11,000	1,400	50.0	70,000	9,100	11.5	106,400	10,500	17.0	176,400
Larimer	18,500	2,500	52.0	130,000	15,000	26.0	390,000	17,500	29.5	520,000
Las Animas	17,000	500	44.0	22,000	13,500	12.0	162,000	14,000	13.0	184,000
Lincoln	158,000	1,000	48.0	48,000	148,000	22.0	3,256,000	149,000	22.0	3,304,000
Logan	175,000	2,000	50.0	100,000	172,000	28.0	4,816,000	174,000	28.5	4,916,000
Mesa	1,400	900	55.0	49,500	400	12.0	4,800	1,300	42.0	54,300
Mineral	.....	.....	.....	.....	.....	.....	.....	.....	.....	.....
Moffat	40,000	500	45.0	22,500	36,500	19.0	693,500	37,000	19.5	716,000
Montezuma	28,500	1,000	54.0	54,000	24,500	12.0	294,000	25,500	13.5	348,000
Montrose	4,500	3,300	60.5	199,300	700	13.0	9,100	4,000	52.0	208,400
Morgan	69,000	5,500	54.0	296,400	62,000	28.0	1,736,000	67,500	30.0	2,032,400
Otero	3,800	2,800	52.0	145,600	700	15.0	10,500	3,500	44.5	156,100
Ouray	200	.....	.....	.....	200	12.0	2,400	200	12.0	2,400
Park	.....	.....	.....	.....	.....	.....	.....	.....	.....	.....
Phillips	143,000	2,000	48.0	96,000	138,000	29.0	4,002,000	140,000	29.5	4,098,000
Pitkin	.....	.....	.....	.....	.....	.....	.....	.....	.....	.....
Prowers	159,000	14,500	44.0	638,000	137,500	16.0	2,184,000	152,000	18.5	2,822,000
Pueblo	16,500	1,000	50.0	50,000	11,000	10.0	110,000	12,000	13.5	160,000
Rio Blanco	8,100	100	41.0	4,100	7,400	24.0	177,600	7,500	24.0	181,700
Rio Grande	300	300	50.0	15,000	.....	.....	.....	300	50.0	15,000
Routt	28,000	200	41.0	8,200	24,800	20.5	502,900	25,000	20.5	511,100
Saguache	100	100	50.0	5,000	.....	.....	.....	100	50.0	5,000
San Juan	.....	.....	.....	.....	.....	.....	.....	.....	.....	.....
San Miguel	1,900	100	54.0	5,400	1,700	14.0	23,800	1,800	16.0	29,200
Sedgwick	83,500	1,000	46.0	46,000	81,000	30.0	2,430,000	82,000	30.0	2,476,000
Summit	.....	.....	.....	.....	.....	.....	.....	.....	.....	.....
Teller	.....	.....	.....	.....	.....	.....	.....	.....	.....	.....
Washington	316,000	2,000	46.0	92,000	307,000	30.0	9,210,000	309,000	30.0	9,302,000
Weld	221,000	8,000	44.0	352,000	210,000	22.5	4,677,000	218,000	23.0	5,029,000
Yuma	166,000	7,000	49.0	343,000	155,000	30.0	4,650,000	162,000	31.0	4,993,000
State total	3,060,000	118,000	47.0	5,535,000	2,757,000	24.0	66,340,000	2,875,000	25.0	71,875,000

Winter wheat: Acreage and production, by counties, Colorado, 1975

County	Acreage planted	Irrigated			Non-irrigated			Total		
		Acreage harvested	Yield per acre	Production	Acreage harvested	Yield per acre	Production	Acreage harvested	Yield per acre	Production
	Acres	*Acres*	*Bu.*	*Bu.*	*Acres*	*Bu.*	*Bu.*	*Acres*	*Bu.*	*Bu.*
Adams	227,800	6,000	39.0	234,000	196,000	26.5	5,194,000	202,000	27.0	5,428,000
Alamosa	100	100	45.0	4,500	.....	.....	.....	100	45.0	4,500
Arapahoe	53,500	.....	.....	.....	51,000	23.0	1,173,000	51,000	23.0	1,173,000
Archuleta	300	200	60.0	12,000	100	15.0	1,500	300	45.0	13,500
Baca	212,500	19,000	32.0	608,000	123,000	10.5	1,298,000	142,000	13.5	1,906,000
Bent	22,700	3,500	29.0	101,500	13,500	8.0	108,000	17,000	12.5	209,500
Boulder	6,500	500	33.0	16,500	6,000	22.0	132,000	6,500	23.0	148,500
Chaffee	.....	.....	.....	.....	.....	.....	.....	.....	.....	.....
Cheyenne	138,000	4,500	34.0	153,000	82,500	14.0	1,155,000	87,000	15.0	1,308,000
Clear Creek	.....	.....	.....	.....	.....	.....	.....	.....	.....	.....
Conejos	600	600	46.5	28,000	.....	.....	.....	600	46.5	28,000
Costilla	100	100	45.0	4,500	.....	.....	.....	100	45.0	4,500
Crowley	25,000	3,000	33.5	100,000	8,500	20.0	170,000	11,500	23.5	270,000
Custer	300	.....	.....	.....	300	10.0	3,000	300	10.0	3,000
Delta	1,400	1,400	69.0	96,600	.....	.....	.....	1,400	69.0	96,600
Denver	.....	.....	.....	.....	.....	.....	.....	.....	.....	.....
Dolores	30,100	500	50.0	25,000	29,500	18.0	531,000	30,000	18.5	556,000
Douglas	9,000	.....	.....	.....	8,000	24.5	196,000	8,000	24.5	196,000
Eagle	.....	.....	.....	.....	.....	.....	.....	.....	.....	.....
Elbert	76,000	500	34.0	17,000	59,500	20.0	1,190,000	60,000	20.0	1,207,000
El Paso	11,500	.....	.....	.....	10,000	12.0	120,000	10,000	12.0	120,000
Fremont	500	100	50.0	5,000	400	8.0	3,200	500	16.5	8,200
Garfield	2,700	500	50.0	25,000	2,000	15.0	30,000	2,500	22.0	55,000
Gilpin	.....	.....	.....	.....	.....	.....	.....	.....	.....	.....
Grand	300	.....	.....	.....	200	25.0	5,000	200	25.0	5,000
Gunnison	200	.....	.....	.....	200	25.0	5,000	200	25.0	5,000
Hinsdale	.....	.....	.....	.....	.....	.....	.....	.....	.....	.....
Huerfano	2,600	300	35.0	10,500	2,200	12.0	26,400	2,500	15.0	36,900
Jackson	.....	.....	.....	.....	.....	.....	.....	.....	.....	.....
Jefferson	3,500	.....	.....	.....	3,500	30.0	105,000	3,500	30.0	105,000
Kiowa	207,500	3,500	32.0	112,000	174,500	13.0	2,268,000	178,000	13.5	2,380,000
Kit Carson	303,700	10,000	35.5	354,000	212,000	19.0	4,028,000	222,000	19.5	4,382,000
Lake	.....	.....	.....	.....	.....	.....	.....	.....	.....	.....
La Plata	11,000	1,500	44.0	66,000	9,500	22.5	215,500	11,000	25.5	281,500
Larimer	17,000	500	35.0	17,500	16,500	30.0	495,000	17,000	30.0	512,500
Las Animas	22,600	600	30.0	18,000	7,400	7.0	51,000	8,000	8.5	69,000
Lincoln	148,500	500	34.0	17,000	126,500	17.0	2,150,000	127,000	17.0	2,167,000
Logan	181,000	1,000	47.0	47,000	166,000	26.0	4,316,000	167,000	26.0	4,363,000
Mesa	2,500	800	76.5	61,200	1,300	10.0	13,000	2,100	35.5	74,200
Mineral	.....	.....	.....	.....	.....	.....	.....	.....	.....	.....
Moffat	44,000	500	40.0	20,000	42,500	20.0	850,000	43,000	20.0	870,000
Montezuma	34,700	1,000	61.0	61,000	31,000	17.0	527,000	32,000	18.5	588,000
Montrose	5,000	4,000	72.0	288,000	500	18.0	9,000	4,500	66.0	297,000
Morgan	82,000	3,500	50.0	175,000	60,500	24.0	1,452,000	64,000	25.5	1,627,000
Otero	6,600	5,000	45.0	225,000	1,200	12.0	14,400	6,200	38.5	239,400
Ouray	200	.....	.....	.....	200	20.0	4,000	200	20.0	4,000
Park	.....	.....	.....	.....	.....	.....	.....	.....	.....	.....
Phillips	134,500	2,500	44.0	110,000	124,500	32.0	3,984,000	127,000	32.0	4,094,000
Pitkin	.....	.....	.....	.....	.....	.....	.....	.....	.....	.....
Prowers	193,000	17,000	34.0	578,000	102,000	14.0	1,428,000	119,000	17.0	2,006,000
Pueblo	14,200	500	40.0	20,000	10,500	12.0	126,000	11,000	13.5	146,000
Rio Blanco	8,900	100	40.0	4,000	8,500	32.0	272,000	8,600	32.0	276,000
Rio Grande	200	200	45.0	9,000	.....	.....	.....	200	45.0	9,000
Routt	23,600	400	40.0	16,000	22,600	25.0	570,000	23,000	25.5	586,000
Saguache	.....	.....	.....	.....	.....	.....	.....	.....	.....	.....
San Juan	.....	.....	.....	.....	.....	.....	.....	.....	.....	.....
San Miguel	2,100	100	52.0	5,200	1,900	19.5	37,000	2,000	21.0	42,200
Sedgwick	79,500	500	46.0	23,000	75,500	36.0	2,718,000	76,000	36.0	2,741,000
Summit	.....	.....	.....	.....	.....	.....	.....	.....	.....	.....
Teller	.....	.....	.....	.....	.....	.....	.....	.....	.....	.....
Washington	318,000	2,500	42.0	105,000	257,500	25.0	6,438,000	260,000	25.0	6,543,000
Weld	210,500	5,000	41.0	205,000	181,000	25.0	4,525,000	186,000	25.5	4,730,000
Yuma	164,000	15,000	39.0	585,000	123,000	25.0	3,075,000	138,000	26.5	3,660,000
State total	3,040,000	117,000	39.0	4,563,000	2,353,000	21.5	51,012,000	2,470,000	22.5	55,575,000

Winter wheat: Acreage and production, by counties, Colorado, 1976

County	Acreage planted	Irrigated			Non-irrigated			Total		
		Acreage harvested	Yield per acre	Production	Acreage harvested	Yield per acre	Production	Acreage harvested	Yield per acre	Production
	Acres	Acres	Bu.	Bu.	Acres	Bu.	Bu.	Acres	Bu.	Bu.
Adams	234,000	5,000	44.0	220,000	217,000	22.0	4,774,000	222,000	22.5	4,994,000
Alamosa	.....	.....	.....	.....	.....	.....	.....	.....	.....	.....
Arapahoe	71,500	1,000	36.0	36,000	54,500	20.5	1,115,000	55,500	20.5	1,151,000
Archuleta	300	100	53.0	5,300	200	18.0	3,600	300	30.0	8,900
Baca	227,000	15,500	38.0	589,000	115,500	19.0	2,194,000	131,000	21.0	2,783,000
Bent	30,000	4,000	42.0	168,000	15,000	15.0	225,000	19,000	20.5	393,000
Boulder	10,500	600	44.0	26,500	8,400	29.0	243,600	9,000	30.0	270,100
Chaffee	.....	.....	.....	.....	.....	.....	.....	.....	.....	.....
Cheyenne	124,000	4,000	35.0	140,000	58,000	11.0	638,000	62,000	12.5	778,000
Clear Creek	.....	.....	.....	.....	.....	.....	.....	.....	.....	.....
Conejos	100	100	64.0	6,400	.....	.....	.....	100	64.0	6,400
Costilla	.....	.....	.....	.....	.....	.....	.....	.....	.....	.....
Crowley	25,000	1,500	30.0	45,000	5,000	12.0	60,000	6,500	16.0	105,000
Custer	300	.....	.....	.....	200	10.0	2,000	200	10.0	2,000
Delta	1,500	1,400	51.5	72,100	.....	.....	.....	1,400	51.5	72,100
Denver	.....	.....	.....	.....	.....	.....	.....	.....	.....	.....
Dolores	28,500	500	50.0	25,000	26,500	18.0	477,000	27,000	18.5	502,000
Douglas	9,500	.....	.....	.....	6,500	14.0	91,000	6,500	14.0	91,000
Eagle	.....	.....	.....	.....	.....	.....	.....	.....	.....	.....
Elbert	70,500	500	44.0	22,000	55,500	14.0	777,000	56,000	14.5	799,000
El Paso	15,500	1,500	26.0	39,000	9,500	12.0	114,000	11,000	14.0	153,000
Fremont	400	200	35.0	7,000	100	10.0	1,000	300	26.5	8,000
Garfield	2,800	200	48.0	9,600	2,300	18.0	41,400	2,500	20.5	51,000
Gilpin	.....	.....	.....	.....	.....	.....	.....	.....	.....	.....
Grand	200	.....	.....	.....	200	20.0	4,000	200	20.0	4,000
Gunnison	.....	.....	.....	.....	.....	.....	.....	.....	.....	.....
Hinsdale	.....	.....	.....	.....	.....	.....	.....	.....	.....	.....
Huerfano	4,600	.....	.....	.....	1,000	15.0	15,000	1,000	15.0	15,000
Jackson	.....	.....	.....	.....	.....	.....	.....	.....	.....	.....
Jefferson	4,000	200	44.0	8,800	3,800	19.0	72,200	4,000	20.5	81,000
Kiowa	287,000	3,000	36.0	108,000	116,000	12.0	1,392,000	119,000	12.5	1,500,000
Kit Carson	261,000	17,000	34.0	579,000	188,000	19.0	3,572,000	205,000	20.0	4,151,000
Lake	.....	.....	.....	.....	.....	.....	.....	.....	.....	.....
La Plata	12,000	500	48.0	24,000	11,000	17.0	187,000	11,500	18.5	211,000
Larimer	16,500	200	47.0	9,400	15,800	29.0	458,200	16,000	29.0	467,600
Las Animas	15,000	800	30.0	24,000	8,200	16.0	131,000	9,000	17.0	155,000
Lincoln	142,000	2,000	26.0	52,000	119,000	18.0	2,142,000	121,000	18.0	2,194,000
Logan	185,000	1,500	44.0	66,000	158,500	21.0	3,328,000	160,000	21.0	3,394,000
Mesa	8,200	800	60.0	48,000	1,700	19.0	32,300	2,500	32.0	80,300
Mineral	.....	.....	.....	.....	.....	.....	.....	.....	.....	.....
Moffat	48,000	1,000	50.0	50,000	45,500	16.0	728,000	46,500	16.5	778,000
Montezuma	35,000	300	50.0	15,000	28,700	18.5	527,900	29,000	18.5	542,900
Montrose	17,500	2,200	55.0	121,000	1,600	18.0	28,800	3,800	39.5	149,800
Morgan	72,500	4,500	54.0	243,000	65,500	24.0	1,572,000	70,000	26.0	1,815,000
Otero	8,700	7,400	48.0	355,200	.....	.....	.....	7,400	48.0	355,200
Ouray	.....	.....	.....	.....	.....	.....	.....	.....	.....	.....
Park	1,200	200	50.0	10,000	1,000	19.0	19,000	1,200	24.0	29,000
Phillips	139,000	2,500	40.0	100,000	134,500	25.0	3,362,000	137,000	25.5	3,462,000
Pitkin	.....	.....	.....	.....	.....	.....	.....	.....	.....	.....
Prowers	185,000	10,000	43.0	427,800	109,000	16.0	1,732,000	119,000	18.0	2,159,800
Pueblo	24,000	600	40.0	24,000	6,000	10.0	60,000	6,600	12.5	84,000
Rio Blanco	8,600	300	50.0	15,000	7,800	17.0	132,600	8,100	18.0	147,600
Rio Grande	400	400	54.0	21,600	.....	.....	.....	400	54.0	21,600
Routt	28,000	500	50.0	25,000	26,500	24.5	655,400	27,000	25.0	680,400
Saguache	500	500	54.0	27,000	.....	.....	.....	500	54.0	27,000
San Juan	.....	.....	.....	.....	.....	.....	.....	.....	.....	.....
San Miguel	2,200	.....	.....	.....	2,000	17.0	34,000	2,000	17.0	34,000
Sedgwick	76,500	3,000	44.0	131,300	73,000	31.0	2,263,000	76,000	31.5	2,394,300
Summit	.....	.....	.....	.....	.....	.....	.....	.....	.....	.....
Teller	.....	.....	.....	.....	.....	.....	.....	.....	.....	.....
Washington	323,000	4,500	48.0	216,000	281,500	24.0	6,756,000	286,000	24.5	6,972,000
Weld	195,000	3,000	42.0	126,000	172,000	23.0	3,991,000	175,000	23.5	4,117,000
Yuma	148,000	5,000	38.0	190,000	140,000	23.0	3,220,000	145,000	23.5	3,410,000
State total	3,100,000	108,000	41.0	4,428,000	2,292,000	20.5	47,172,000	2,400,000	21.5	51,600,000

Winter wheat: Acreage and production, by counties, Colorado, 1977

County	Acreage planted	Irrigated			Non-irrigated			Total		
		Acreage harvested	Yield per acre	Production	Acreage harvested	Yield per acre	Production	Acreage harvested	Yield per acre	Production
	Acres	*Acres*	*Bu.*	*Bu.*	*Acres*	*Bu.*	*Bu.*	*Acres*	*Bu.*	*Bu.*
Adams	201,000	4,300	42.0	180,600	190,700	21.0	3,981,000	195,000	21.5	4,161,600
Alamosa	.....	.....	.....	.....	.....	.....	.....	.....	.....	.....
Arapahoe	64,500	1,200	36.0	43,200	58,300	18.0	1,044,000	59,500	18.5	1,087,200
Archuleta	500	200	46.0	9,200	200	12.0	2,400	400	29.0	11,600
Baca	240,000	16,000	40.0	640,000	199,000	22.0	4,342,000	215,000	23.0	4,982,000
Bent	38,000	3,000	36.0	108,000	14,000	17.0	239,700	17,000	20.5	347,700
Boulder	8,500	300	35.0	10,500	7,700	21.0	160,800	8,000	21.5	171,300
Chaffee	.....	.....	.....	.....	.....	.....	.....	.....	.....	.....
Cheyenne	171,000	2,800	35.0	98,000	134,200	19.5	2,584,000	137,000	19.5	2,682,000
Clear Creek	.....	.....	.....	.....	.....	.....	.....	.....	.....	.....
Conejos	100	100	42.0	4,200	.....	.....	.....	100	42.0	4,200
Costilla	100	100	31.0	3,100	.....	.....	.....	100	31.0	3,100
Crowley	14,500	1,300	30.0	39,200	4,200	12.0	50,800	5,500	16.5	90,000
Custer	300	.....	.....	.....	200	16.0	3,200	200	16.0	3,200
Delta	800	400	49.0	19,600	.....	.....	.....	400	49.0	19,600
Denver	.....	.....	.....	.....	.....	.....	.....	.....	.....	.....
Dolores	32,000	500	42.5	21,300	23,500	13.0	307,500	24,000	13.5	328,800
Douglas	6,500	200	35.0	7,000	5,800	15.0	87,300	6,000	15.5	94,300
Eagle	.....	.....	.....	.....	.....	.....	.....	.....	.....	.....
Elbert	63,000	1,000	33.0	33,000	55,500	15.0	831,800	56,500	15.5	864,800
El Paso	12,000	500	32.0	16,000	6,500	11.5	73,900	7,000	13.0	89,900
Fremont	500	200	34.0	6,800	100	11.0	1,100	300	26.5	7,900
Garfield	3,000	100	50.0	5,000	1,700	13.0	22,100	1,800	15.0	27,100
Gilpin	.....	.....	.....	.....	.....	.....	.....	.....	.....	.....
Grand	300	.....	.....	.....	300	12.0	3,600	300	12.0	3,600
Gunnison	.....	.....	.....	.....	.....	.....	.....	.....	.....	.....
Hinsdale	.....	.....	.....	.....	.....	.....	.....	.....	.....	.....
Huerfano	3,200	200	38.0	3,800	2,400	19.5	47,400	2,500	20.5	51,200
Jackson	.....	.....	.....	.....	.....	.....	.....	.....	.....	.....
Jefferson	3,500	200	37.0	7,400	2,800	16.0	44,200	3,000	17.0	51,600
Kiowa	253,000	5,000	34.0	170,000	177,000	19.5	3,409,000	182,000	19.5	3,579,000
Kit Carson	255,000	11,000	42.5	468,600	222,000	23.5	5,222,000	233,000	24.5	5,690,600
Lake	.....	.....	.....	.....	.....	.....	.....	.....	.....	.....
La Plata	12,500	500	45.0	22,500	5,600	10.0	56,000	6,100	13.0	78,500
Larimer	18,000	400	35.5	14,200	15,600	15.0	234,000	16,000	15.5	248,200
Las Animas	15,000	1,000	30.0	30,000	11,000	18.5	204,800	12,000	19.5	234,800
Lincoln	125,000	2,500	32.0	80,000	113,500	21.5	2,425,000	116,000	21.5	2,505,000
Logan	191,000	500	37.0	18,500	146,500	20.0	2,960,000	147,000	20.5	2,978,500
Mesa	3,000	400	48.0	19,200	600	14.0	8,400	1,000	27.5	27,600
Mineral	.....	.....	.....	.....	.....	.....	.....	.....	.....	.....
Moffat	50,500	1,000	25.0	25,000	35,500	10.0	348,000	36,500	10.0	373,000
Montezuma	26,000	300	42.5	12,800	21,700	14.0	303,000	22,000	14.5	315,800
Montrose	4,500	1,600	46.5	74,400	700	11.5	8,200	2,300	36.0	82,600
Morgan	79,000	6,300	39.0	244,800	64,200	20.5	1,303,000	70,500	22.0	1,547,800
Otero	8,000	5,500	42.0	230,800	.....	.....	.....	5,500	42.0	230,800
Ouray	200	.....	.....	.....	200	12.0	2,400	200	12.0	2,400
Park	1,200	200	25.0	5,000	700	12.0	8,400	900	15.0	13,400
Phillips	127,000	2,500	40.0	100,000	122,500	34.5	4,246,000	125,000	35.0	4,346,000
Pitkin	.....	.....	.....	.....	.....	.....	.....	.....	.....	.....
Prowers	165,000	17,500	39.0	680,000	107,500	17.5	1,906,000	125,000	20.5	2,586,000
Pueblo	15,500	400	41.0	16,400	6,600	16.0	105,000	7,000	17.5	121,400
Rio Blanco	9,000	300	25.0	7,500	6,000	12.0	72,000	6,300	12.5	79,500
Rio Grande	400	400	37.5	15,000	.....	.....	.....	400	37.5	15,000
Routt	23,000	500	25.0	12,500	19,500	13.0	250,000	20,000	13.0	262,500
Saguache	400	400	41.5	16,700	.....	.....	.....	400	42.0	16,700
San Juan	.....	.....	.....	.....	.....	.....	.....	.....	.....	.....
San Miguel	2,500	.....	.....	.....	1,800	10.0	18,000	1,800	10.0	18,000
Sedgwick	83,000	2,000	37.5	75,000	68,500	29.5	2,009,000	70,500	29.5	2,084,000
Summit	.....	.....	.....	.....	.....	.....	.....	.....	.....	.....
Teller	.....	.....	.....	.....	.....	.....	.....	.....	.....	.....
Washington	289,000	5,000	39.5	197,600	271,000	24.0	6,506,000	276,000	24.5	6,703,600
Weld	227,000	2,300	42.5	97,600	182,700	16.5	3,049,000	185,000	17.0	3,146,600
Yuma	153,000	5,000	41.0	205,000	137,000	25.5	3,525,000	142,000	26.5	3,730,000
State total	3,000,000	105,000	39.0	4,095,000	2,445,000	21.5	52,005,000	2,550,000	22.0	56,100,000

Winter wheat: Acreage and production, by counties, Colorado, 1978

County	Acreage planted	Irrigated			Non-irrigated			Total		
		Acreage harvested	Yield per acre	Production	Acreage harvested	Yield per acre	Production	Acreage harvested	Yield per acre	Production
	Acres	*Acres*	*Bu.*	*Bu.*	*Acres*	*Bu.*	*Bu.*	*Acres*	*Bu.*	*Bu.*
Adams	205,000	3,800	41.0	155,800	166,200	23.0	3,864,000	170,000	23.5	4,019,800
Alamosa	.....	.....	.....	.....	.....	.....	.....	.....	.....	.....
Arapahoe	76,000	1,400	36.0	50,500	68,600	18.5	1,260,000	70,000	18.5	1,310,500
Archuleta	500	100	45.0	4,500	300	17.5	5,200	400	24.5	9,700
Baca	230,000	20,000	42.5	849,100	160,000	18.5	2,950,000	180,000	21.0	3,799,100
Bent	20,500	2,500	34.0	85,300	9,000	14.0	126,000	11,500	18.5	211,300
Boulder	8,800	400	38.0	15,200	6,600	18.0	118,500	7,000	19.0	133,700
Chaffee	.....	.....	.....	.....	.....	.....	.....	.....	.....	.....
Cheyenne	204,000	3,200	39.0	124,800	156,800	20.0	3,133,000	160,000	20.5	3,257,800
Clear Creek	.....	.....	.....	.....	.....	.....	.....	.....	.....	.....
Conejos	.....	.....	.....	.....	.....	.....	.....	.....	.....	.....
Costilla	.....	.....	.....	.....	.....	.....	.....	.....	.....	.....
Crowley	8,200	900	35.0	31,600	2,200	11.0	24,200	3,100	18.0	55,800
Custer	300	100	35.0	3,500	100	16.0	1,600	200	25.5	5,100
Delta	500	400	45.0	18,000	.....	.....	.....	400	45.0	18,000
Denver	.....	.....	.....	.....	.....	.....	.....	.....	.....	.....
Dolores	26,500	200	43.5	8,700	25,800	19.0	490,000	26,000	19.0	498,700
Douglas	6,500	200	34.0	6,800	5,800	17.0	99,600	6,000	17.5	106,400
Eagle	.....	.....	.....	.....	.....	.....	.....	.....	.....	.....
Elbert	61,000	900	33.0	29,700	49,100	17.5	857,500	50,000	17.5	887,200
El Paso	10,500	600	34.0	20,400	8,400	14.5	121,900	9,000	16.0	142,300
Fremont	400	100	34.0	3,400	200	11.0	2,200	300	18.5	5,600
Garfield	2,100	100	45.0	4,500	1,900	18.0	34,100	2,000	19.5	38,600
Gilpin	.....	.....	.....	.....	.....	.....	.....	.....	.....	.....
Grand	300	.....	.....	.....	300	15.0	4,500	300	15.0	4,500
Gunnison	.....	.....	.....	.....	.....	.....	.....	.....	.....	.....
Hinsdale	.....	.....	.....	.....	.....	.....	.....	.....	.....	.....
Huerfano	2,500	100	38.0	3,800	1,900	17.5	33,600	2,000	18.5	37,400
Jackson	.....	.....	.....	.....	.....	.....	.....	.....	.....	.....
Jefferson	3,200	100	37.0	3,700	2,900	16.5	48,200	3,000	17.5	51,900
Kiowa	266,000	4,800	35.0	168,000	175,200	19.0	3,371,000	180,000	19.5	3,539,000
Kit Carson	226,000	12,000	36.5	436,000	178,000	20.0	3,580,000	190,000	21.0	4,016,000
Lake	.....	.....	.....	.....	.....	.....	.....	.....	.....	.....
La Plata	7,900	400	51.0	20,500	7,300	18.0	130,000	7,700	19.5	150,500
Larimer	17,000	300	40.0	12,000	13,700	19.0	262,300	14,000	19.5	274,300
Las Animas	12,000	500	39.5	19,700	7,300	16.5	118,800	7,800	18.0	138,500
Lincoln	152,000	3,000	32.0	96,000	132,000	19.5	2,593,000	135,000	20.0	2,689,000
Logan	166,000	700	39.0	27,300	149,300	28.5	4,229,000	150,000	28.5	4,256,300
Mesa	900	300	56.5	17,000	300	15.0	4,500	600	36.0	21,500
Mineral	.....	.....	.....	.....	.....	.....	.....	.....	.....	.....
Moffat	39,000	600	40.0	24,000	37,400	19.5	734,000	38,000	20.0	758,000
Montezuma	17,500	200	44.0	8,800	16,800	13.5	225,000	17,000	14.0	233,800
Montrose	2,000	1,300	59.0	77,000	600	14.0	8,400	1,900	45.0	85,400
Morgan	66,000	4,600	39.5	182,500	53,400	22.0	1,169,000	58,000	23.5	1,351,500
Otero	5,900	5,000	50.5	252,000	.....	.....	.....	5,000	50.5	252,000
Ouray	200	.....	.....	.....	200	14.0	2,800	200	14.0	2,800
Park	1,000	.....	.....	.....	800	15.5	12,500	800	15.5	12,500
Phillips	129,000	2,000	39.0	78,000	113,000	32.5	3,651,000	115,000	32.5	3,729,000
Pitkin	.....	.....	.....	.....	.....	.....	.....	.....	.....	.....
Prowers	137,000	17,500	38.0	666,000	88,500	18.0	1,612,000	106,000	21.5	2,278,000
Pueblo	8,200	300	42.0	12,600	3,800	12.0	45,600	4,100	14.0	58,200
Rio Blanco	6,700	200	40.0	8,000	5,200	21.0	109,000	5,400	21.5	117,000
Rio Grande	.....	.....	.....	.....	.....	.....	.....	.....	.....	.....
Routt	18,000	200	40.0	8,000	17,300	21.0	360,000	17,500	21.0	368,000
Saguache	.....	.....	.....	.....	.....	.....	.....	.....	.....	.....
San Juan	.....	.....	.....	.....	.....	.....	.....	.....	.....	.....
San Miguel	1,900	.....	.....	.....	1,800	19.5	35,000	1,800	19.5	35,000
Sedgwick	75,000	2,500	41.5	103,300	60,500	32.5	1,961,000	63,000	33.0	2,064,300
Summit	.....	.....	.....	.....	.....	.....	.....	.....	.....	.....
Teller	.....	.....	.....	.....	.....	.....	.....	.....	.....	.....
Washington	316,000	5,000	40.0	200,000	275,000	24.5	6,756,000	280,000	25.0	6,956,000
Weld	204,000	4,400	46.0	202,000	160,600	21.0	3,387,000	165,000	22.0	3,589,000
Yuma	158,000	4,100	39.5	162,000	130,900	26.5	3,469,000	135,000	27.0	3,631,000
State total	2,900,000	105,000	40.0	4,200,000	2,295,000	22.0	51,000,000	2,400,000	23.0	55,200,000

CORN GRAIN: PRODUCTION BY COUNTIES, COLORADO, 1978

WITH RANKING OF FIRST FIVE COUNTIES

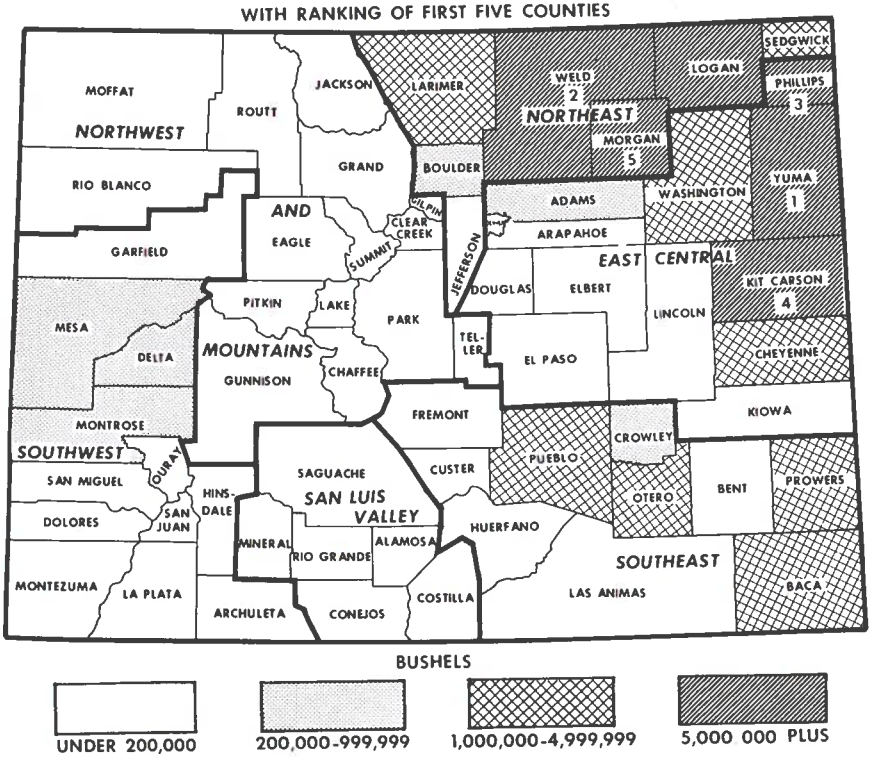

Corn for grain: Acreage and production, by districts, Colorado, 1977-78

District	Acreage planted [1]	Irrigated			Non-irrigated			Total		
		Acreage harvested	Yield per acre	Production	Acreage harvested	Yield per acre	Production	Acreage harvested	Yield per acre	Production
	Acres	*Acres*	*Bu.*	*Bu.*	*Acres*	*Bu.*	*Bu.*	*Acres*	*Bu.*	*Bu.*
1977 final:										
NW & Mountain	1,500	.....	.....	.....	1,000	15.0	15,000	1,000	15.0	15,000
Northeast	418,000	253,000	117.5	29,685,000	7,000	30.0	210,000	260,000	115.0	29,895,000
East Central ...	395,000	338,000	125.0	42,250,000	9,000	36.0	324,000	347,000	122.5	42,574,000
Southwest	35,000	16,500	90.0	1,485,000	.....	.....	.....	16,500	90.0	1,485,000
San Luis Valley	500	500	68.0	34,000	.....	.....	.....	500	68.0	34,000
Southeast	110,000	67,000	98.0	6,566,000	3,000	17.0	51,000	70,000	94.5	6,617,000
State total ...	960,000	675,000	118.5	80,020,000	20,000	30.0	600,000	695,000	116.0	80,620,000
1978 preliminary:										
NW & Mountain	700	.....	.....	.....	700	13.0	9,000	700	13.0	9,000
Northeast	410,000	252,000	112.0	28,224,000	8,000	15.0	120,000	260,000	109.0	28,344,000
East Central ...	440,000	368,000	116.0	42,654,000	10,000	22.0	220,000	378,000	113.5	42,874,000
Southwest	33,000	13,700	91.0	1,247,000	300	16.5	5,000	14,000	89.5	1,252,000
San Luis Valley	300	300	76.5	23,000	.....	.....	.....	300	76.5	23,000
Southeast	116,000	64,000	104.0	6,656,000	3,000	14.0	42,000	67,000	100.0	6,698,000
State total ...	1,000,000	698,000	113.0	78,804,000	22,000	18.0	396,000	720,000	110.0	79,200,000

[1] Planted for all purposes.

Corn for grain: Acreage and production, by districts, Colorado, 1971-76

District	Acreage planted [1]	Irrigated			Non-irrigated			Total		
		Acreage harvested	Yield per acre	Production	Acreage harvested	Yield per acre	Production	Acreage harvested	Yield per acre	Production
	Acres	*Acres*	*Bu.*	*Bu.*	*Acres*	*Bu.*	*Bu.*	*Acres*	*Bu.*	*Bu.*
1971:										
NW & Mountain	500	.....	.....	.....	500	18.0	9,000	500	18.0	9,000
Northeast	331,000	165,000	94.0	15,510,000	5,000	24.0	120,000	170,000	92.0	15,630,000
East Central	253,000	156,000	98.5	15,354,000	24,000	26.0	624,000	180,000	89.0	15,978,000
Southwest	35,500	16,000	85.0	1,360,000	500	18.0	9,000	16,500	83.0	1,369,000
San Luis Valley	1,000	1,000	88.0	88,000	.....	.....	.....	1,000	88.0	88,000
Southeast	134,000	78,000	71.0	5,538,000	4,000	22.0	88,000	82,000	68.5	5,626,000
State total	755,000	416,000	91.0	37,850,000	34,000	25.0	850,000	450,000	86.0	38,700,000
1972:										
NW & Mountain	500	.....	.....	.....	300	20.0	6,000	300	20.0	6,000
Northeast	317,000	136,000	110.0	14,960,000	5,000	31.0	156,000	141,000	107.0	15,116,000
East Central	253,000	166,000	108.0	17,928,000	18,000	28.0	504,000	184,000	100.0	18,432,000
Southwest	30,500	11,000	98.0	1,078,000	.....	.....	.....	11,000	98.0	1,078,000
San Luis Valley	1,000	200	50.0	10,000	.....	.....	.....	200	50.0	10,000
Southeast	138,000	76,800	99.5	7,654,000	1,700	20.0	34,000	78,500	98.0	7,688,000
State total	740,000	390,000	106.5	41,630,000	25,000	28.0	700,000	415,000	102.0	42,330,000
1973:										
NW & Mountain	1,000	.....	.....	.....	.....	.....	.....	.....	.....	.....
Northeast	348,000	164,000	102.0	16,728,000	6,000	33.0	198,000	170,000	99.5	16,926,000
East Central	270,000	186,000	107.0	19,902,000	20,000	30.0	600,000	206,000	99.5	20,502,000
Southwest	30,000	12,000	102.0	1,226,000	.....	.....	.....	12,000	102.0	1,226,000
San Luis Valley	1,000	.....	.....	.....	.....	.....	.....	.....	.....	.....
Southeast	145,000	90,000	108.0	9,720,000	7,000	18.0	126,000	97,000	101.5	9,846,000
State total	795,000	452,000	105.5	47,576,000	33,000	28.0	924,000	485,000	100.0	48,500,000
1974:										
NW & Mountain	1,000	500	102.0	51,000	.....	.....	.....	500	102.0	51,000
Northeast	340,000	180,000	107.0	19,295,000	7,000	16.0	112,000	187,000	104.0	19,407,000
East Central	305,000	246,000	104.0	25,584,000	17,000	20.0	340,000	263,000	98.5	25,924,000
Southwest	35,000	16,000	101.0	1,616,000	.....	.....	.....	16,000	101.0	1,616,000
San Luis Valley	1,000	500	92.0	46,000	.....	.....	.....	500	92.0	46,000
Southeast	113,000	69,000	84.0	5,796,000	4,000	20.0	80,000	73,000	80.5	5,876,000
State total	795,000	512,000	102.5	52,388,000	28,000	19.0	532,000	540,000	98.0	52,920,000
1975:										
NW & Mountain	1,000	1,000	70.0	70,000	.....	.....	.....	1,000	70.0	70,000
Northeast	344,000	197,000	105.5	20,769,000	7,000	16.0	112,000	204,000	102.5	20,881,000
East Central	325,000	256,000	92.0	23,552,000	19,000	16.0	304,000	275,000	86.5	23,856,000
Southwest	34,000	14,500	106.0	1,537,000	.....	.....	.....	14,500	106.0	1,537,000
San Luis Valley	1,000	500	80.0	40,000	.....	.....	.....	500	80.0	40,000
Southeast	105,000	64,000	80.0	5,120,000	1,000	16.0	16,000	65,000	79.0	5,136,000
State total	810,000	533,000	96.0	51,088,000	27,000	16.0	432,000	560,000	92.0	51,520,000
1976:										
NW & Mountain	.....	.....	.....	.....	.....	.....	.....	.....	.....	.....
Northeast	407,000	241,000	104.0	25,091,000	11,000	18.5	205,000	252,000	100.5	25,296,000
East Central	350,000	283,000	107.0	30,281,000	11,000	19.0	209,000	294,000	103.5	30,490,000
Southwest	32,500	14,000	105.0	1,470,000	.....	.....	.....	14,000	105.0	1,470,000
San Luis Valley	500	.....	.....	.....	.....	.....	.....	.....	.....	.....
Southeast	110,000	67,000	104.0	6,968,000	3,000	12.0	36,000	70,000	100.0	7,004,000
State total	900,000	605,000	102.5	63,810,000	25,000	18.0	450,000	630,000	102.0	64,260,000

[1] Planted for all purposes.

Corn for grain: Acreage and production, by counties, Colorado, 1971[1]

County	Acreage planted[2]	Irrigated			Non-irrigated			Total		
		Acreage harvested	Yield per acre	Production	Acreage harvested	Yield per acre	Production	Acreage harvested	Yield per acre	Production
	Acres	*Acres*	*Bu.*	*Bu.*	*Acres*	*Bu.*	*Bu.*	*Acres*	*Bu.*	*Bu.*
Adams	15,500	7,500	78.0	585,000	.....	.....	.....	7,500	78.0	585,000
Alamosa	.....	.....	.....	.....	.....	.....	.....	.....	.....	.....
Arapahoe	2,500	400	80.0	32,000	100	19.0	1,900	500	68.0	33,900
Archuleta	.....	.....	.....	.....	.....	.....	.....	.....	.....	.....
Baca	34,500	23,500	68.0	1,598,000	2,000	24.0	48,400	25,500	64.5	1,646,400
Bent	8,500	3,400	70.0	238,000	100	15.0	1,500	3,500	68.5	239,500
Boulder	11,000	2,700	80.0	216,000	.....	.....	.....	2,700	80.0	216,000
Chaffee	.....	.....	.....	.....	.....	.....	.....	.....	.....	.....
Cheyenne	10,500	6,500	88.0	572,000	.....	.....	.....	6,500	88.0	572,000
Clear Creek	.....	.....	.....	.....	.....	.....	.....	.....	.....	.....
Conejos	.....	.....	.....	.....	.....	.....	.....	.....	.....	.....
Costilla	.....	.....	.....	.....	.....	.....	.....	.....	.....	.....
Crowley	14,000	8,400	62.0	520,800	100	16.0	1,600	8,500	61.5	522,400
Custer	.....	.....	.....	.....	.....	.....	.....	.....	.....	.....
Delta	5,800	3,000	84.5	253,000	.....	.....	.....	3,000	84.5	253,000
Denver	.....	.....	.....	.....	.....	.....	.....	.....	.....	.....
Dolores	.....	.....	.....	.....	.....	.....	.....	.....	.....	.....
Douglas	1,000	300	70.0	21,000	100	19.0	1,900	400	57.5	22,900
Eagle	.....	.....	.....	.....	.....	.....	.....	.....	.....	.....
Elbert	5,600	100	80.0	8,000	500	22.0	11,000	600	31.5	19,000
El Paso	8,600	700	80.0	56,000	1,600	22.0	35,200	2,300	39.5	91,200
Fremont	600	100	60.0	6,000	200	20.0	4,000	300	33.5	10,000
Garfield	1,300	100	80.0	8,000	.....	.....	.....	100	80.0	8,000
Gilpin	.....	.....	.....	.....	.....	.....	.....	.....	.....	.....
Grand	.....	.....	.....	.....	.....	.....	.....	.....	.....	.....
Gunnison	.....	.....	.....	.....	.....	.....	.....	.....	.....	.....
Hinsdale	.....	.....	.....	.....	.....	.....	.....	.....	.....	.....
Huerfano	.....	.....	.....	.....	.....	.....	.....	.....	.....	.....
Jackson	.....	.....	.....	.....	.....	.....	.....	.....	.....	.....
Jefferson	500	300	80.0	24,000	.....	.....	.....	300	80.0	24,000
Kiowa	4,000	2,000	72.0	144,000	200	25.0	5,000	2,200	67.5	149,000
Kit Carson	63,000	44,500	86.0	3,827,000	1,500	25.0	37,500	46,000	84.0	3,864,500
Lake	.....	.....	.....	.....	.....	.....	.....	.....	.....	.....
La Plata	3,500	1,000	80.0	80,000	300	18.0	5,400	1,300	65.5	85,400
Larimer	24,500	5,500	78.0	429,000	.....	.....	.....	5,500	78.0	429,000
Las Animas	1,200	100	50.0	5,000	100	18.0	1,800	200	34.0	6,800
Lincoln	4,800	500	82.0	41,000	.....	.....	.....	500	82.0	41,000
Logan	50,500	32,000	97.0	3,101,000	2,500	24.0	60,000	34,500	91.5	3,161,000
Mesa	12,500	8,100	90.0	729,000	100	18.0	1,800	8,200	89.0	730,800
Mineral	.....	.....	.....	.....	.....	.....	.....	.....	.....	.....
Moffat	.....	.....	.....	.....	.....	.....	.....	.....	.....	.....
Montezuma	1,500	300	80.0	24,000	100	18.0	1,800	400	64.5	25,800
Montrose	10,300	3,500	76.0	266,000	.....	.....	.....	3,500	76.0	266,000
Morgan	67,500	46,500	102.0	4,743,000	500	26.0	13,000	47,000	101.0	4,756,000
Otero	34,500	17,700	80.0	1,416,000	300	21.0	6,300	18,000	79.0	1,422,300
Ouray	.....	.....	.....	.....	.....	.....	.....	.....	.....	.....
Park	.....	.....	.....	.....	.....	.....	.....	.....	.....	.....
Phillips	34,500	22,000	98.0	2,156,000	9,000	30.0	269,500	31,000	78.0	2,425,500
Pitkin	.....	.....	.....	.....	.....	.....	.....	.....	.....	.....
Prowers	22,500	12,000	71.5	858,200	1,000	20.0	20,000	13,000	67.5	878,200
Pueblo	18,000	12,800	70.0	896,000	200	22.0	4,400	13,000	69.5	900,400
Rio Blanco	.....	.....	.....	.....	.....	.....	.....	.....	.....	.....
Rio Grande	.....	.....	.....	.....	.....	.....	.....	.....	.....	.....
Routt	.....	.....	.....	.....	.....	.....	.....	.....	.....	.....
Saguache	.....	.....	.....	.....	.....	.....	.....	.....	.....	.....
San Juan	.....	.....	.....	.....	.....	.....	.....	.....	.....	.....
San Miguel	.....	.....	.....	.....	.....	.....	.....	.....	.....	.....
Sedgwick	19,000	9,500	102.0	969,000	500	24.0	12,000	10,000	98.0	981,000
Summit	.....	.....	.....	.....	.....	.....	.....	.....	.....	.....
Teller	.....	.....	.....	.....	.....	.....	.....	.....	.....	.....
Washington	14,500	9,500	106.0	1,007,000	2,000	23.0	46,000	11,500	91.5	1,053,000
Weld	158,000	68,500	88.0	6,028,000	1,500	23.5	35,000	70,000	86.5	6,063,000
Yuma	88,500	62,000	111.5	6,905,000	9,000	24.0	216,000	71,000	100.5	7,121,000
Other counties	2,300	1,000	88.0	88,000	500	18.0	9,000	1,500	64.5	97,000
State total	755,000	416,000	91.0	37,850,000	34,000	25.0	850,000	450,000	86.0	38,700,000

[1]Estimates for counties with less than 500 acres harvested for all purposes included in "Other counties".
[2]Planted for all purposes.

Corn for grain: Acreage and production, by counties, Colorado, 1972[1]

County	Acreage planted[2]	Irrigated			Non-irrigated			Total		
		Acreage harvested	Yield per acre	Production	Acreage harvested	Yield per acre	Production	Acreage harvested	Yield per acre	Production
	Acres	*Acres*	*Bu.*	*Bu.*	*Acres*	*Bu.*	*Bu.*	*Acres*	*Bu.*	*Bu.*
Adams	14,500	7,100	100.0	710,000	.....	.....	.....	7,100	100.0	710,000
Alamosa	.....	.....	.....	.....	.....	.....	.....	.....	.....	.....
Arapahoe	2,800	400	100.0	40,000	.....	.....	.....	400	100.0	40,000
Archuleta	.....	.....	.....	.....	.....	.....	.....	.....	.....	.....
Baca	37,500	24,300	89.0	2,159,000	1,200	20.0	24,000	25,500	85.5	2,183,000
Bent	8,100	3,800	105.0	399,000	.....	.....	.....	3,800	105.0	399,000
Boulder	10,500	3,500	99.0	347,000	.....	.....	.....	3,500	99.0	347,000
Chaffee	.....	.....	.....	.....	.....	.....	.....	.....	.....	.....
Cheyenne	8,600	4,100	110.0	451,000	.....	.....	.....	4,100	110.0	451,000
Clear Creek	.....	.....	.....	.....	.....	.....	.....	.....	.....	.....
Conejos	.....	.....	.....	.....	.....	.....	.....	.....	.....	.....
Costilla	.....	.....	.....	.....	.....	.....	.....	.....	.....	.....
Crowley	15,500	7,000	104.0	728,000	.....	.....	.....	7,000	104.0	728,000
Custer	.....	.....	.....	.....	.....	.....	.....	.....	.....	.....
Delta	6,200	2,600	95.0	247,000	.....	.....	.....	2,600	95.0	247,000
Denver	.....	.....	.....	.....	.....	.....	.....	.....	.....	.....
Dolores	500	100	96.0	9,600	.....	.....	.....	100	96.0	9,600
Douglas	500	.....	.....	.....	.....	.....	.....	.....	.....	.....
Eagle	.....	.....	.....	.....	.....	.....	.....	.....	.....	.....
Elbert	4,000	300	86.5	26,000	500	25.0	12,500	800	48.0	38,500
El Paso	7,000	400	80.0	32,000	800	20.0	16,000	1,200	40.0	48,000
Fremont	.....	.....	.....	.....	.....	.....	.....	.....	.....	.....
Garfield	1,000	200	96.0	19,200	.....	.....	.....	200	96.0	19,200
Gilpin	.....	.....	.....	.....	.....	.....	.....	.....	.....	.....
Grand	.....	.....	.....	.....	.....	.....	.....	.....	.....	.....
Gunnison	.....	.....	.....	.....	.....	.....	.....	.....	.....	.....
Hinsdale	.....	.....	.....	.....	.....	.....	.....	.....	.....	.....
Huerfano	.....	.....	.....	.....	.....	.....	.....	.....	.....	.....
Jackson	.....	.....	.....	.....	.....	.....	.....	.....	.....	.....
Jefferson	500	100	110.0	11,000	.....	.....	.....	100	110.0	11,000
Kiowa	4,100	2,000	104.0	208,000	.....	.....	.....	2,000	104.0	208,000
Kit Carson	66,000	45,800	110.0	5,042,000	200	20.0	4,000	46,000	109.5	5,046,000
Lake	.....	.....	.....	.....	.....	.....	.....	.....	.....	.....
La Plata	2,600	200	95.0	19,000	.....	.....	.....	200	95.0	19,000
Larimer	28,000	3,400	110.0	374,000	.....	.....	.....	3,400	110.0	374,000
Las Animas	1,200	100	90.0	9,000	400	20.0	8,000	500	34.0	17,000
Lincoln	3,500	600	110.0	66,000	300	25.0	7,500	900	81.5	73,500
Logan	46,500	24,500	108.0	2,648,000	2,000	32.0	64,000	26,500	102.5	2,712,000
Mesa	9,600	5,300	104.0	551,200	.....	.....	.....	5,300	104.0	551,200
Mineral	.....	.....	.....	.....	.....	.....	.....	.....	.....	.....
Moffat	.....	.....	.....	.....	.....	.....	.....	.....	.....	.....
Montezuma	1,500	400	85.0	34,000	.....	.....	.....	400	85.0	34,000
Montrose	8,600	2,200	90.0	198,000	.....	.....	.....	2,200	90.0	198,000
Morgan	59,500	41,500	115.0	4,773,000	1,000	28.0	28,000	42,500	113.0	4,801,000
Otero	33,500	17,000	102.0	1,734,000	.....	.....	.....	17,000	102.0	1,734,000
Ouray	.....	.....	.....	.....	.....	.....	.....	.....	.....	.....
Park	.....	.....	.....	.....	.....	.....	.....	.....	.....	.....
Phillips	36,000	25,200	116.0	2,923,000	8,800	29.5	260,000	34,000	93.5	3,183,000
Pitkin	.....	.....	.....	.....	.....	.....	.....	.....	.....	.....
Prowers	26,000	15,000	105.0	1,575,000	.....	.....	.....	15,000	105.0	1,575,000
Pueblo	15,500	9,400	110.0	1,034,000	100	20.0	2,000	9,500	109.0	1,036,000
Rio Blanco	.....	.....	.....	.....	.....	.....	.....	.....	.....	.....
Rio Grande	.....	.....	.....	.....	.....	.....	.....	.....	.....	.....
Routt	.....	.....	.....	.....	.....	.....	.....	.....	.....	.....
Saguache	.....	.....	.....	.....	.....	.....	.....	.....	.....	.....
San Juan	.....	.....	.....	.....	.....	.....	.....	.....	.....	.....
San Miguel	.....	.....	.....	.....	.....	.....	.....	.....	.....	.....
Sedgwick	16,500	9,500	114.0	1,083,000	1,000	32.0	32,000	10,500	106.0	1,115,000
Summit	.....	.....	.....	.....	.....	.....	.....	.....	.....	.....
Teller	.....	.....	.....	.....	.....	.....	.....	.....	.....	.....
Washington	12,000	7,100	113.0	802,000	400	20.0	8,000	7,500	108.0	810,000
Weld	155,500	53,500	107.0	5,724,000	1,000	32.0	32,000	54,500	105.5	5,756,000
Yuma	94,000	73,000	104.5	7,628,000	7,000	28.0	196,000	80,000	98.0	7,824,000
Other counties	2,700	400	65.0	26,000	300	20.0	6,000	700	45.5	32,000
State total	740,000	390,000	106.5	41,630,000	25,000	28.0	700,000	415,000	102.0	42,330,000

[1]Estimates for counties with less than 500 acres harvested for all purposes included in "Other counties".
[2]Planted for all purposes.

Corn for grain: Acreage and production, by counties, Colorado, 1973[1]

County	Acreage planted[2]	Irrigated			Non-irrigated			Total		
		Acreage harvested	Yield per acre	Production	Acreage harvested	Yield per acre	Production	Acreage harvested	Yield per acre	Production
	Acres	Acres	Bu.	Bu.	Acres	Bu.	Bu.	Acres	Bu.	Bu.
Adams	13,500	5,500	94.0	517,000	300	25.0	7,500	5,800	90.5	524,500
Alamosa	.....	.....	.....	.....	.....	.....	.....	.....	.....	.....
Arapahoe	800	100	90.0	9,000	200	25.0	5,000	300	46.5	14,000
Archuleta	.....	.....	.....	.....	.....	.....	.....	.....	.....	.....
Baca	40,500	29,100	104.0	3,026,000	2,900	18.0	52,200	32,000	96.0	3,078,200
Bent	9,000	5,500	122.0	671,000	500	18.0	9,000	6,000	113.5	680,000
Boulder	11,500	3,700	94.0	347,400	.....	.....	.....	3,700	94.0	347,400
Chaffee	.....	.....	.....	.....	.....	.....	.....	.....	.....	.....
Cheyenne	10,000	6,300	90.0	567,000	100	25.0	2,500	6,400	89.0	569,500
Clear Creek	.....	.....	.....	.....	.....	.....	.....	.....	.....	.....
Conejos	.....	.....	.....	.....	.....	.....	.....	.....	.....	.....
Costilla	.....	.....	.....	.....	.....	.....	.....	.....	.....	.....
Crowley	19,800	10,000	100.0	1,000,000	.....	.....	.....	10,000	100.0	1,000,000
Custer	.....	.....	.....	.....	.....	.....	.....	.....	.....	.....
Delta	7,000	3,400	105.0	357,000	.....	.....	.....	3,400	105.0	357,000
Denver	.....	.....	.....	.....	.....	.....	.....	.....	.....	.....
Dolores	.....	.....	.....	.....	.....	.....	.....	.....	.....	.....
Douglas	500	200	83.0	16,600	.....	.....	.....	200	83.0	16,600
Eagle	.....	.....	.....	.....	.....	.....	.....	.....	.....	.....
Elbert	3,200	500	80.0	40,000	300	20.0	6,000	800	57.5	46,000
El Paso	5,300	500	84.0	42,000	1,000	15.0	15,000	1,500	38.0	57,000
Fremont	500	100	80.0	8,000	.....	.....	.....	100	80.0	8,000
Garfield	900	100	80.0	8,000	.....	.....	.....	100	80.0	8,000
Gilpin	.....	.....	.....	.....	.....	.....	.....	.....	.....	.....
Grand	.....	.....	.....	.....	.....	.....	.....	.....	.....	.....
Gunnison	.....	.....	.....	.....	.....	.....	.....	.....	.....	.....
Hinsdale	.....	.....	.....	.....	.....	.....	.....	.....	.....	.....
Huerfano	.....	.....	.....	.....	.....	.....	.....	.....	.....	.....
Jackson	.....	.....	.....	.....	.....	.....	.....	.....	.....	.....
Jefferson	500	.....	.....	.....	.....	.....	.....	.....	.....	.....
Kiowa	4,200	1,200	107.0	128,400	.....	.....	.....	1,200	107.0	128,400
Kit Carson	72,500	54,000	106.0	5,724,000	1,000	20.0	20,000	55,000	104.5	5,744,000
Lake	.....	.....	.....	.....	.....	.....	.....	.....	.....	.....
La Plata	2,100	.....	.....	.....	.....	.....	.....	.....	.....	.....
Larimer	28,500	3,300	92.0	303,600	.....	.....	.....	3,300	92.0	303,600
Las Animas	1,900	800	95.0	76,000	100	18.0	1,800	900	86.5	77,800
Lincoln	3,000	600	100.0	60,000	200	25.0	5,000	800	81.5	65,000
Logan	45,000	26,000	102.0	2,652,000	3,000	31.0	93,000	29,000	94.5	2,745,000
Mesa	10,000	5,400	105.5	568,500	.....	.....	.....	5,400	105.5	568,500
Mineral	.....	.....	.....	.....	.....	.....	.....	.....	.....	.....
Moffat	.....	.....	.....	.....	.....	.....	.....	.....	.....	.....
Montezuma	700	100	90.0	9,000	.....	.....	.....	100	90.0	9,000
Montrose	8,500	2,900	95.0	275,500	.....	.....	.....	2,900	95.0	275,500
Morgan	66,500	53,500	106.0	5,675,000	500	32.0	16,000	54,000	105.5	5,691,000
Otero	29,000	16,000	105.0	1,680,000	.....	.....	.....	16,000	105.0	1,680,000
Ouray	.....	.....	.....	.....	.....	.....	.....	.....	.....	.....
Park	.....	.....	.....	.....	.....	.....	.....	.....	.....	.....
Phillips	38,000	25,000	106.0	2,650,000	10,500	34.0	357,000	35,500	84.5	3,007,000
Pitkin	.....	.....	.....	.....	.....	.....	.....	.....	.....	.....
Prowers	31,500	19,000	124.0	2,356,000	3,500	18.0	63,000	22,500	107.5	2,419,000
Pueblo	12,500	9,200	95.0	874,000	.....	.....	.....	9,200	95.0	874,000
Rio Blanco	.....	.....	.....	.....	.....	.....	.....	.....	.....	.....
Rio Grande	.....	.....	.....	.....	.....	.....	.....	.....	.....	.....
Routt	.....	.....	.....	.....	.....	.....	.....	.....	.....	.....
Saguache	.....	.....	.....	.....	.....	.....	.....	.....	.....	.....
San Juan	.....	.....	.....	.....	.....	.....	.....	.....	.....	.....
San Miguel	.....	.....	.....	.....	.....	.....	.....	.....	.....	.....
Sedgwick	17,500	11,000	100.0	1,100,000	2,000	36.0	72,000	13,000	90.0	1,172,000
Summit	.....	.....	.....	.....	.....	.....	.....	.....	.....	.....
Teller	.....	.....	.....	.....	.....	.....	.....	.....	.....	.....
Washington	15,000	9,600	105.0	1,008,000	400	20.0	8,000	10,000	101.5	1,016,000
Weld	178,500	66,500	100.0	6,650,000	500	34.0	17,000	67,000	99.5	6,667,000
Yuma	104,000	82,500	111.0	9,140,000	6,000	29.0	174,000	88,500	105.0	9,314,000
Other counties	3,100	400	92.5	37,000	.....	.....	.....	400	92.5	37,000
State total	795,000	452,000	105.5	47,576,000	33,000	28.0	924,000	485,000	100.0	48,500,000

[1]Estimates for counties with less than 500 acres harvested for all purposes included in "Other counties".
[2]Planted for all purposes.

Corn for grain: Acreage and production, by counties, Colorado, 1974[1]

County	Acreage planted [2]	Irrigated			Non-irrigated			Total		
		Acreage harvested	Yield per acre	Production	Acreage harvested	Yield per acre	Production	Acreage harvested	Yield per acre	Production
	Acres	Acres	Bu.	Bu.	Acres	Bu.	Bu.	Acres	Bu.	Bu.
Adams	9,700	5,600	100.0	560,000	.....	.....	.....	5,600	100.0	560,000
Alamosa	.....	.....	.....	.....	.....	.....	.....	.....	.....	.....
Arapahoe	.....	.....	.....	.....	.....	.....	.....	.....	.....	.....
Archuleta	.....	.....	.....	.....	.....	.....	.....	.....	.....	.....
Baca	38,500	28,000	76.0	2,128,000	2,500	18.0	45,000	30,500	71.0	2,173,000
Bent	4,700	2,400	81.0	194,400	.....	.....	.....	2,400	81.0	194,400
Boulder	7,500	3,500	98.0	343,000	.....	.....	.....	3,500	98.0	343,000
Chaffee	.....	.....	.....	.....	.....	.....	.....	.....	.....	.....
Cheyenne	9,000	7,400	85.0	629,000	200	16.0	3,200	7,600	83.0	632,200
Clear Creek	.....	.....	.....	.....	.....	.....	.....	.....	.....	.....
Conejos	.....	.....	.....	.....	.....	.....	.....	.....	.....	.....
Costilla	.....	.....	.....	.....	.....	.....	.....	.....	.....	.....
Crowley	13,000	7,500	80.0	600,000	.....	.....	.....	7,500	80.0	600,000
Custer	.....	.....	.....	.....	.....	.....	.....	.....	.....	.....
Delta	7,500	3,400	105.0	356,800	.....	.....	.....	3,400	105.0	356,800
Denver	.....	.....	.....	.....	.....	.....	.....	.....	.....	.....
Dolores	600	100	80.0	8,000	.....	.....	.....	100	80.0	8,000
Douglas	.....	.....	.....	.....	.....	.....	.....	.....	.....	.....
Eagle	.....	.....	.....	.....	.....	.....	.....	.....	.....	.....
Elbert	2,100	200	75.0	15,000	100	20.0	2,000	300	56.5	17,000
El Paso	5,400	100	70.0	7,000	1,600	14.0	22,400	1,700	17.5	29,400
Fremont	600	.....	.....	.....	.....	.....	.....	.....	.....	.....
Garfield	1,500	100	86.0	8,600	.....	.....	.....	100	86.0	8,600
Gilpin	.....	.....	.....	.....	.....	.....	.....	.....	.....	.....
Grand	.....	.....	.....	.....	.....	.....	.....	.....	.....	.....
Gunnison	.....	.....	.....	.....	.....	.....	.....	.....	.....	.....
Hinsdale	.....	.....	.....	.....	.....	.....	.....	.....	.....	.....
Huerfano	.....	.....	.....	.....	.....	.....	.....	.....	.....	.....
Jackson	.....	.....	.....	.....	.....	.....	.....	.....	.....	.....
Jefferson	500	.....	.....	.....	.....	.....	.....	.....	.....	.....
Kiowa	3,600	3,000	94.0	282,000	.....	.....	.....	3,000	94.0	282,000
Kit Carson	78,500	62,000	102.0	6,324,000	1,000	21.0	21,000	63,000	100.5	6,345,000
Lake	.....	.....	.....	.....	.....	.....	.....	.....	.....	.....
La Plata	2,000	300	65.0	19,500	.....	.....	.....	300	65.0	19,500
Larimer	24,500	7,000	101.0	707,000	.....	.....	.....	7,000	101.0	707,000
Las Animas	1,000	400	79.0	31,600	.....	.....	.....	400	79.0	31,600
Lincoln	1,900	100	80.0	8,000	100	19.0	1,900	200	49.5	9,900
Logan	48,000	26,000	102.0	2,649,000	3,500	16.0	56,000	29,500	91.5	2,705,000
Mesa	13,000	8,100	105.0	850,500	.....	.....	.....	8,100	105.0	850,500
Mineral	.....	.....	.....	.....	.....	.....	.....	.....	.....	.....
Moffat	.....	.....	.....	.....	.....	.....	.....	.....	.....	.....
Montezuma	600	300	33.5	10,000	.....	.....	.....	300	33.5	10,000
Montrose	9,500	3,600	98.0	352,800	.....	.....	.....	3,600	98.0	352,800
Morgan	70,000	55,500	110.0	6,105,000	.....	.....	.....	55,500	110.0	6,105,000
Otero	23,000	12,000	91.0	1,092,000	500	25.0	12,500	12,500	88.5	1,104,500
Ouray	.....	.....	.....	.....	.....	.....	.....	.....	.....	.....
Park	.....	.....	.....	.....	.....	.....	.....	.....	.....	.....
Phillips	48,000	38,000	110.0	4,180,000	8,000	21.0	168,000	46,000	94.5	4,348,000
Pitkin	.....	.....	.....	.....	.....	.....	.....	.....	.....	.....
Prowers	21,000	13,000	94.0	1,222,000	500	20.0	10,000	13,500	91.5	1,232,000
Pueblo	11,000	5,700	92.5	528,000	400	25.0	10,000	6,100	88.0	538,000
Rio Blanco	.....	.....	.....	.....	.....	.....	.....	.....	.....	.....
Rio Grande	.....	.....	.....	.....	.....	.....	.....	.....	.....	.....
Routt	.....	.....	.....	.....	.....	.....	.....	.....	.....	.....
Saguache	.....	.....	.....	.....	.....	.....	.....	.....	.....	.....
San Juan	.....	.....	.....	.....	.....	.....	.....	.....	.....	.....
San Miguel	.....	.....	.....	.....	.....	.....	.....	.....	.....	.....
Sedgwick	20,000	13,000	107.0	1,391,000	2,000	17.5	35,000	15,000	95.0	1,426,000
Summit	.....	.....	.....	.....	.....	.....	.....	.....	.....	.....
Teller	.....	.....	.....	.....	.....	.....	.....	.....	.....	.....
Washington	16,500	13,500	103.0	1,390,000	500	23.0	11,500	14,000	100.0	1,401,500
Weld	169,500	75,000	108.0	8,100,000	1,500	14.0	21,000	76,500	106.0	8,121,000
Yuma	129,500	116,000	105.0	12,180,000	5,500	20.0	110,000	121,500	101.0	12,290,000
Other counties	3,300	1,200	96.5	115,800	100	25.0	2,500	1,300	91.0	118,300
State total	795,000	512,000	102.5	52,388,000	28,000	19.0	532,000	540,000	98.0	52,920,000

[1]Estimates for counties with less than 500 acres harvested for all purposes included in "Other counties".
[2]Planted for all purposes.

Corn for grain: Acreage and production, by counties, Colorado, 1975[1]

County	Acreage planted[2]	Irrigated			Non-irrigated			Total		
		Acreage harvested	Yield per acre	Production	Acreage harvested	Yield per acre	Production	Acreage harvested	Yield per acre	Production
	Acres	Acres	Bu.	Bu.	Acres	Bu.	Bu.	Acres	Bu.	Bu.
Adams	8,000	4,500	96.0	432,000	.....	.....	.....	4,500	96.0	432,000
Alamosa	.....	.....	.....	.....	.....	.....	.....	.....	.....	.....
Arapahoe	800	400	95.5	38,100	200	17.0	3,400	600	69.0	41,500
Archuleta	.....	.....	.....	.....	.....	.....	.....	.....	.....	.....
Baca	36,000	27,500	74.5	2,045,000	500	16.0	8,000	28,000	73.5	2,053,000
Bent	3,800	1,900	80.0	152,000	.....	.....	.....	1,900	80.0	152,000
Boulder	8,000	4,000	92.0	368,000	.....	.....	.....	4,000	92.0	368,000
Chaffee	.....	.....	.....	.....	.....	.....	.....	.....	.....	.....
Cheyenne	6,800	4,700	81.0	380,700	.....	.....	.....	4,700	81.0	380,700
Clear Creek	.....	.....	.....	.....	.....	.....	.....	.....	.....	.....
Conejos	.....	.....	.....	.....	.....	.....	.....	.....	.....	.....
Costilla	.....	.....	.....	.....	.....	.....	.....	.....	.....	.....
Crowley	12,000	6,000	70.0	420,000	.....	.....	.....	6,000	70.0	420,000
Custer	.....	.....	.....	.....	.....	.....	.....	.....	.....	.....
Delta	7,600	2,900	104.0	301,600	.....	.....	.....	2,900	104.0	301,600
Denver	.....	.....	.....	.....	.....	.....	.....	.....	.....	.....
Dolores	700	300	94.0	28,200	.....	.....	.....	300	94.0	28,200
Douglas	.....	.....	.....	.....	.....	.....	.....	.....	.....	.....
Eagle	.....	.....	.....	.....	.....	.....	.....	.....	.....	.....
Elbert	2,100	.....	.....	.....	200	15.0	3,000	200	15.0	3,000
El Paso	5,200	500	80.0	40,000	600	14.0	8,400	1,100	44.0	48,400
Fremont	700	.....	.....	.....	.....	.....	.....	.....	.....	.....
Garfield	1,100	100	90.0	9,000	.....	.....	.....	100	90.0	9,000
Gilpin	.....	.....	.....	.....	.....	.....	.....	.....	.....	.....
Grand	.....	.....	.....	.....	.....	.....	.....	.....	.....	.....
Gunnison	.....	.....	.....	.....	.....	.....	.....	.....	.....	.....
Hinsdale	.....	.....	.....	.....	.....	.....	.....	.....	.....	.....
Huerfano	.....	.....	.....	.....	.....	.....	.....	.....	.....	.....
Jackson	.....	.....	.....	.....	.....	.....	.....	.....	.....	.....
Jefferson	500	100	88.0	8,800	.....	.....	.....	100	88.0	8,800
Kiowa	.....	.....	.....	.....	.....	.....	.....	.....	.....	.....
Kit Carson	83,500	63,000	82.0	5,166,000	1,000	15.5	15,500	64,000	81.0	5,181,500
Lake	.....	.....	.....	.....	.....	.....	.....	.....	.....	.....
La Plata	2,700	200	70.0	14,000	.....	.....	.....	200	70.0	14,000
Larimer	23,000	7,400	93.0	688,200	.....	.....	.....	7,400	93.0	688,200
Las Animas	900	600	75.0	45,000	.....	.....	.....	600	75.0	45,000
Lincoln	1,700	400	88.0	35,200	.....	.....	.....	400	88.0	35,200
Logan	53,000	35,000	108.0	3,787,000	3,000	15.0	45,000	38,000	101.0	3,832,000
Mesa	12,500	8,300	109.0	904,700	.....	.....	.....	8,300	109.0	904,700
Mineral	.....	.....	.....	.....	.....	.....	.....	.....	.....	.....
Moffat	.....	.....	.....	.....	.....	.....	.....	.....	.....	.....
Montezuma	.....	.....	.....	.....	.....	.....	.....	.....	.....	.....
Montrose	8,800	2,600	105.0	273,000	.....	.....	.....	2,600	105.0	273,000
Morgan	66,000	53,000	109.0	5,777,000	1,000	17.0	17,000	54,000	107.5	5,794,000
Otero	23,500	12,500	88.0	1,100,000	500	16.0	8,000	13,000	85.0	1,108,000
Ouray	.....	.....	.....	.....	.....	.....	.....	.....	.....	.....
Park	.....	.....	.....	.....	.....	.....	.....	.....	.....	.....
Phillips	59,000	44,000	100.0	4,400,000	13,000	16.0	208,000	57,000	81.0	4,608,000
Pitkin	.....	.....	.....	.....	.....	.....	.....	.....	.....	.....
Prowers	17,500	10,500	88.0	924,000	.....	.....	.....	10,500	88.0	924,000
Pueblo	10,500	4,900	87.0	426,300	.....	.....	.....	4,900	87.0	426,300
Rio Blanco	.....	.....	.....	.....	.....	.....	.....	.....	.....	.....
Rio Grande	.....	.....	.....	.....	.....	.....	.....	.....	.....	.....
Routt	.....	.....	.....	.....	.....	.....	.....	.....	.....	.....
Saguache	.....	.....	.....	.....	.....	.....	.....	.....	.....	.....
San Juan	.....	.....	.....	.....	.....	.....	.....	.....	.....	.....
San Miguel	.....	.....	.....	.....	.....	.....	.....	.....	.....	.....
Sedgwick	21,000	14,500	104.0	1,508,000	2,000	17.0	34,000	16,500	93.5	1,542,000
Summit	.....	.....	.....	.....	.....	.....	.....	.....	.....	.....
Teller	.....	.....	.....	.....	.....	.....	.....	.....	.....	.....
Washington	21,500	16,000	94.0	1,504,000	1,500	15.5	23,200	17,500	87.5	1,527,200
Weld	172,500	83,000	104.0	8,632,000	1,000	16.0	16,000	84,000	103.0	8,648,000
Yuma	136,000	122,500	94.5	11,556,000	2,500	17.0	42,500	125,000	93.0	11,598,500
Other counties	3,100	1,700	73.0	124,200	.....	.....	.....	1,700	73.0	124,200
State total	810,000	533,000	96.0	51,088,000	27,000	16.0	432,000	560,000	92.0	51,520,000

[1]Estimates for counties with less than 500 acres harvested for all purposes included in "Other counties".
[2]Planted for all purposes.

Corn for grain: Acreage and production, by counties, Colorado, 1976[1]

County	Acreage planted[2]	Irrigated			Non-irrigated			Total		
		Acreage harvested	Yield per acre	Production	Acreage harvested	Yield per acre	Production	Acreage harvested	Yield per acre	Production
	Acres	*Acres*	*Bu.*	*Bu.*	*Acres*	*Bu.*	*Bu.*	*Acres*	*Bu.*	*Bu.*
Adams	6,800	3,300	105.0	346,500	.....	.....	.....	3,300	105.0	346,500
Alamosa	.....	.....	.....	.....	.....	.....	.....	.....	.....	.....
Arapahoe	700	200	102.0	20,400	100	19.0	1,900	300	74.5	22,300
Archuleta	.....	.....	.....	.....	.....	.....	.....	.....	.....	.....
Baca	44,000	30,500	96.0	2,928,000	2,500	12.0	30,000	33,000	89.5	2,958,000
Bent	2,500	1,300	100.0	130,000	.....	.....	.....	1,300	100.0	130,000
Boulder	11,000	6,100	95.5	582,000	.....	.....	.....	6,100	95.5	582,000
Chaffee	.....	.....	.....	.....	.....	.....	.....	.....	.....	.....
Cheyenne	5,800	4,000	100.0	400,000	100	19.0	1,900	4,100	98.0	401,900
Clear Creek	.....	.....	.....	.....	.....	.....	.....	.....	.....	.....
Conejos	.....	.....	.....	.....	.....	.....	.....	.....	.....	.....
Costilla	.....	.....	.....	.....	.....	.....	.....	.....	.....	.....
Crowley	12,000	6,000	103.0	618,000	.....	.....	.....	6,000	103.0	618,000
Custer	.....	.....	.....	.....	.....	.....	.....	.....	.....	.....
Delta	5,900	2,700	102.0	275,400	.....	.....	.....	2,700	102.0	275,400
Denver	.....	.....	.....	.....	.....	.....	.....	.....	.....	.....
Dolores	900	100	99.0	9,900	.....	.....	.....	100	99.0	9,900
Douglas	.....	.....	.....	.....	.....	.....	.....	.....	.....	.....
Eagle	.....	.....	.....	.....	.....	.....	.....	.....	.....	.....
Elbert	1,500	.....	.....	.....	100	16.0	1,600	100	16.0	1,600
El Paso	5,700	400	101.0	40,400	700	13.0	9,100	1,100	45.0	49,500
Fremont	.....	.....	.....	.....	.....	.....	.....	.....	.....	.....
Garfield	800	.....	.....	.....	.....	.....	.....	.....	.....	.....
Gilpin	.....	.....	.....	.....	.....	.....	.....	.....	.....	.....
Grand	.....	.....	.....	.....	.....	.....	.....	.....	.....	.....
Gunnison	.....	.....	.....	.....	.....	.....	.....	.....	.....	.....
Hinsdale	.....	.....	.....	.....	.....	.....	.....	.....	.....	.....
Huerfano	.....	.....	.....	.....	.....	.....	.....	.....	.....	.....
Jackson	.....	.....	.....	.....	.....	.....	.....	.....	.....	.....
Jefferson	1,000	400	95.0	38,000	.....	.....	.....	400	95.0	38,000
Kiowa	.....	.....	.....	.....	.....	.....	.....	.....	.....	.....
Kit Carson	89,500	70,000	100.0	7,000,000	500	19.0	9,500	70,500	99.5	7,009,500
Lake	.....	.....	.....	.....	.....	.....	.....	.....	.....	.....
La Plata	2,100	800	101.0	80,800	.....	.....	.....	800	101.0	80,800
Larimer	42,000	14,000	102.0	1,428,000	1,500	21.0	31,500	15,500	94.0	1,459,500
Las Animas	500	200	105.0	21,000	.....	.....	.....	200	105.0	21,000
Lincoln	1,800	500	90.0	45,000	.....	.....	.....	500	90.0	45,000
Logan	58,500	39,500	96.0	3,792,000	3,500	18.0	63,000	43,000	89.5	3,855,000
Mesa	12,000	7,100	106.0	752,600	.....	.....	.....	7,100	106.0	752,600
Mineral	.....	.....	.....	.....	.....	.....	.....	.....	.....	.....
Moffat	.....	.....	.....	.....	.....	.....	.....	.....	.....	.....
Montezuma	.....	.....	.....	.....	.....	.....	.....	.....	.....	.....
Montrose	9,700	3,100	107.0	331,700	.....	.....	.....	3,100	107.0	331,700
Morgan	76,000	65,000	107.0	6,955,000	.....	.....	.....	65,000	107.0	6,955,000
Otero	21,500	12,800	110.0	1,408,000	200	12.0	2,400	13,000	108.5	1,410,400
Ouray	.....	.....	.....	.....	.....	.....	.....	.....	.....	.....
Park	.....	.....	.....	.....	.....	.....	.....	.....	.....	.....
Phillips	62,500	52,500	106.0	5,565,000	7,500	19.0	142,500	60,000	95.0	5,707,500
Pitkin	.....	.....	.....	.....	.....	.....	.....	.....	.....	.....
Prowers	16,500	10,000	115.0	1,150,000	.....	.....	.....	10,000	115.0	1,150,000
Pueblo	12,500	6,200	115.0	713,000	300	12.0	3,600	6,500	110.0	716,600
Rio Blanco	.....	.....	.....	.....	.....	.....	.....	.....	.....	.....
Rio Grande	.....	.....	.....	.....	.....	.....	.....	.....	.....	.....
Routt	.....	.....	.....	.....	.....	.....	.....	.....	.....	.....
Saguache	.....	.....	.....	.....	.....	.....	.....	.....	.....	.....
San Juan	.....	.....	.....	.....	.....	.....	.....	.....	.....	.....
San Miguel	.....	.....	.....	.....	.....	.....	.....	.....	.....	.....
Sedgwick	29,500	22,500	106.0	2,385,000	2,500	19.0	47,500	25,000	97.5	2,432,500
Summit	.....	.....	.....	.....	.....	.....	.....	.....	.....	.....
Teller	.....	.....	.....	.....	.....	.....	.....	.....	.....	.....
Washington	25,500	20,000	106.0	2,120,000	1,000	18.0	18,000	21,000	102.0	2,138,000
Weld	189,000	93,500	106.0	9,911,000	3,500	18.0	63,000	97,000	103.0	9,974,000
Yuma	150,000	132,000	111.5	14,733,000	1,000	24.5	24,500	133,000	111.0	14,757,500
Other counties	2,300	300	101.0	30,300	.....	.....	.....	300	101.0	30,300
State total	900,000	605,000	105.5	63,810,000	25,000	18.0	450,000	630,000	102.0	64,260,000

[1]Estimates for counties with less than 500 acres harvested for all purposes included in "Other counties".
[2]Planted for all purposes.

Corn for grain: Acreage and production, by counties, Colorado 1977[1]

County	Acreage planted [2]	Irrigated			Non-irrigated			Total		
		Acreage harvested	Yield per acre	Production	Acreage harvested	Yield per acre	Production	Acreage harvested	Yield per acre	Production
	Acres	Acres	Bu.	Bu.	Acres	Bu.	Bu.	Acres	Bu.	Bu.
Adams	7,600	3,300	105.0	346,500	.....	.....	.....	3,300	105.0	346,500
Alamosa	.....	.....	.....	.....	.....	.....	.....	.....	.....	.....
Arapahoe	1,000	200	105.0	21,000	.....	.....	.....	200	105.0	21,000
Archuleta	.....	.....	.....	.....	.....	.....	.....	.....	.....	.....
Baca	37,500	25,100	94.0	2,354,000	2,800	17.0	48,000	27,900	86.0	2,402,000
Bent	2,900	1,500	80.0	120,000	.....	.....	.....	1,500	80.0	120,000
Boulder	11,500	6,200	98.0	607,500	.....	.....	.....	6,200	98.0	607,500
Chaffee	.....	.....	.....	.....	.....	.....	.....	.....	.....	.....
Cheyenne	12,000	9,600	95.0	912,000	100	15.0	1,500	9,700	94.0	913,500
Clear Creek	.....	.....	.....	.....	.....	.....	.....	.....	.....	.....
Conejos	.....	.....	.....	.....	.....	.....	.....	.....	.....	.....
Costilla	.....	.....	.....	.....	.....	.....	.....	.....	.....	.....
Crowley	9,500	4,400	80.0	352,000	.....	.....	.....	4,400	80.0	352,000
Custer	.....	.....	.....	.....	.....	.....	.....	.....	.....	.....
Delta	5,500	2,900	83.0	241,000	.....	.....	.....	2,900	83.0	241,000
Denver	.....	.....	.....	.....	.....	.....	.....	.....	.....	.....
Dolores	500	200	90.0	18,000	.....	.....	.....	200	90.0	18,000
Douglas	.....	.....	.....	.....	.....	.....	.....	.....	.....	.....
Eagle	.....	.....	.....	.....	.....	.....	.....	.....	.....	.....
Elbert	2,500	100	95.0	9,500	100	20.0	2,000	200	57.5	11,500
El Paso	5,500	500	100.0	50,000	1,000	15.0	15,000	1,500	43.5	65,000
Fremont	.....	.....	.....	.....	.....	.....	.....	.....	.....	.....
Garfield	700	.....	.....	.....	.....	.....	.....	.....	.....	.....
Gilpin	.....	.....	.....	.....	.....	.....	.....	.....	.....	.....
Grand	.....	.....	.....	.....	.....	.....	.....	.....	.....	.....
Gunnison	.....	.....	.....	.....	.....	.....	.....	.....	.....	.....
Hinsdale	.....	.....	.....	.....	.....	.....	.....	.....	.....	.....
Huerfano	.....	.....	.....	.....	.....	.....	.....	.....	.....	.....
Jackson	.....	.....	.....	.....	.....	.....	.....	.....	.....	.....
Jefferson	500	300	95.0	28,500	.....	.....	.....	300	95.0	28,500
Kiowa	900	800	85.0	68,000	100	10.0	1,000	900	76.5	69,000
Kit Carson	87,000	70,600	115.0	8,119,000	400	15.0	6,000	71,000	114.5	8,125,000
Lake	.....	.....	.....	.....	.....	.....	.....	.....	.....	.....
La Plata	1,900	500	90.0	45,000	.....	.....	.....	500	90.0	45,000
Larimer	41,500	14,500	106.0	1,537,000	300	20.0	6,000	14,800	104.5	1,543,000
Las Animas	.....	.....	.....	.....	.....	.....	.....	.....	.....	.....
Lincoln	2,300	800	80.0	64,000	100	15.0	1,500	900	73.0	65,500
Logan	62,000	43,000	121.0	5,210,000	1,900	30.0	57,000	44,900	117.5	5,267,000
Mesa	14,800	8,900	96.5	859,000	.....	.....	.....	8,900	96.5	859,000
Mineral	.....	.....	.....	.....	.....	.....	.....	.....	.....	.....
Moffat	.....	.....	.....	.....	.....	.....	.....	.....	.....	.....
Montezuma	.....	.....	.....	.....	.....	.....	.....	.....	.....	.....
Montrose	11,000	4,000	80.5	322,000	.....	.....	.....	4,000	80.5	322,000
Morgan	76,500	65,500	119.0	7,795,000	500	20.0	10,000	66,000	118.5	7,805,000
Otero	25,500	15,600	106.0	1,654,000	.....	.....	.....	15,600	106.0	1,654,000
Ouray	.....	.....	.....	.....	.....	.....	.....	.....	.....	.....
Park	.....	.....	.....	.....	.....	.....	.....	.....	.....	.....
Phillips	72,000	63,000	136.5	8,606,000	6,000	45.0	270,000	69,000	128.5	8,876,000
Pitkin	700	.....	.....	.....	500	15.0	7,500	500	15.0	7,500
Prowers	18,500	12,800	98.0	1,255,000	.....	.....	.....	12,800	98.0	1,255,000
Pueblo	15,400	7,400	110.0	814,000	200	15.0	3,000	7,600	107.5	817,000
Rio Blanco	.....	.....	.....	.....	.....	.....	.....	.....	.....	.....
Rio Grande	.....	.....	.....	.....	.....	.....	.....	.....	.....	.....
Routt	.....	.....	.....	.....	.....	.....	.....	.....	.....	.....
Saguache	.....	.....	.....	.....	.....	.....	.....	.....	.....	.....
San Juan	.....	.....	.....	.....	.....	.....	.....	.....	.....	.....
San Miguel	.....	.....	.....	.....	.....	.....	.....	.....	.....	.....
Sedgwick	34,500	26,500	130.0	3,449,000	2,300	40.0	92,000	28,800	123.0	3,541,000
Summit	.....	.....	.....	.....	.....	.....	.....	.....	.....	.....
Teller	.....	.....	.....	.....	.....	.....	.....	.....	.....	.....
Washington	26,900	24,000	115.0	2,760,000	700	20.0	14,000	24,700	112.5	2,774,000
Weld	191,500	97,000	114.0	11,058,000	2,000	22.5	45,000	99,000	112.0	11,103,000
Yuma	177,000	165,000	129.0	21,285,000	500	26.0	13,000	165,500	128.5	21,298,000
Other counties	2,900	800	75.0	60,000	500	15.0	7,500	1,300	52.0	67,500
State total	960,000	675,000	118.5	80,020,000	20,000	30.0	600,000	695,000	116.0	80,620,000

[1]Estimates for counties with less than 500 acres harvested for all purposes included in "Other counties".
[2]Planted for all purposes.

Corn for grain: Acreage and production, by counties, Colorado 1978[1]

County	Acreage planted[2]	Irrigated			Non-irrigated			Total		
		Acreage harvested	Yield per acre	Production	Acreage harvested	Yield per acre	Production	Acreage harvested	Yield per acre	Production
	Acres	Acres	Bu.	Bu.	Acres	Bu.	Bu.	Acres	Bu.	Bu.
Adams	7,700	3,600	95.0	342,000	.....	.....	.....	3,600	95.0	342,000
Alamosa	.....	.....	.....	.....	.....	.....	.....	.....	.....	.....
Arapahoe	1,000	.....	.....	.....	.....	.....	.....	.....	.....	.....
Archuleta	.....	.....	.....	.....	.....	.....	.....	.....	.....	.....
Baca	43,000	23,300	94.5	2,202,000	1,300	17.0	22,000	24,600	90.5	2,224,000
Bent	2,700	1,300	80.0	104,000	.....	.....	.....	1,300	80.0	104,000
Boulder	12,000	7,500	94.0	705,000	300	10.0	3,000	7,800	91.0	708,000
Chaffee	.....	.....	.....	.....	.....	.....	.....	.....	.....	.....
Cheyenne	15,200	10,600	97.0	1,028,000	.....	.....	.....	10,600	97.0	1,028,000
Clear Creek	.....	.....	.....	.....	.....	.....	.....	.....	.....	.....
Conejos	.....	.....	.....	.....	.....	.....	.....	.....	.....	.....
Costilla	.....	.....	.....	.....	.....	.....	.....	.....	.....	.....
Crowley	8,200	2,800	80.0	224,000	1,700	12.0	20,000	4,500	54.0	244,000
Custer	.....	.....	.....	.....	.....	.....	.....	.....	.....	.....
Delta	6,200	3,000	84.0	252,000	.....	.....	.....	3,000	84.0	252,000
Denver	.....	.....	.....	.....	.....	.....	.....	.....	.....	.....
Dolores	500	.....	.....	.....	100	15.0	1,500	100	15.0	1,500
Douglas	.....	.....	.....	.....	.....	.....	.....	.....	.....	.....
Eagle	.....	.....	.....	.....	.....	.....	.....	.....	.....	.....
Elbert	2,200	.....	.....	.....	400	15.0	6,000	400	15.0	6,000
El Paso	4,500	500	98.0	49,000	100	15.0	1,500	600	84.0	50,500
Fremont	.....	.....	.....	.....	.....	.....	.....	.....	.....	.....
Garfield	900	100	80.0	8,000	.....	.....	.....	100	80.0	8,000
Gilpin	.....	.....	.....	.....	.....	.....	.....	.....	.....	.....
Grand	.....	.....	.....	.....	.....	.....	.....	.....	.....	.....
Gunnison	.....	.....	.....	.....	.....	.....	.....	.....	.....	.....
Hinsdale	.....	.....	.....	.....	.....	.....	.....	.....	.....	.....
Huerfano	.....	.....	.....	.....	.....	.....	.....	.....	.....	.....
Jackson	.....	.....	.....	.....	.....	.....	.....	.....	.....	.....
Jefferson	500	500	90.0	45,000	.....	.....	.....	500	90.0	45,000
Kiowa	900	800	90.0	72,000	.....	.....	.....	800	90.0	72,000
Kit Carson	95,000	79,500	108.0	8,586,000	300	15.0	4,500	79,800	107.5	8,590,500
Lake	.....	.....	.....	.....	.....	.....	.....	.....	.....	.....
La Plata	1,900	200	80.0	16,000	200	17.5	3,500	400	48.5	19,500
Larimer	44,000	18,000	100.0	1,800,000	300	10.0	3,000	18,300	98.5	1,803,000
Las Animas	.....	.....	.....	.....	.....	.....	.....	.....	.....	.....
Lincoln	2,200	500	88.0	44,000	100	15.0	1,500	600	76.0	45,500
Logan	62,500	46,500	119.0	5,533,000	900	13.5	12,000	47,400	117.0	5,545,000
Mesa	13,500	7,700	93.0	716,000	.....	.....	.....	7,700	93.0	716,000
Mineral	.....	.....	.....	.....	.....	.....	.....	.....	.....	.....
Moffat	.....	.....	.....	.....	.....	.....	.....	.....	.....	.....
Montezuma	.....	.....	.....	.....	.....	.....	.....	.....	.....	.....
Montrose	9,500	2,600	95.0	247,000	.....	.....	.....	2,600	95.0	247,000
Morgan	77,000	65,500	112.0	7,336,000	800	10.0	8,000	66,300	111.0	7,344,000
Otero	26,000	15,500	115.0	1,783,000	.....	.....	.....	15,500	115.0	1,783,000
Ouray	.....	.....	.....	.....	.....	.....	.....	.....	.....	.....
Park	.....	.....	.....	.....	.....	.....	.....	.....	.....	.....
Phillips	85,000	73,000	122.0	8,890,000	4,400	21.0	92,000	77,400	116.0	8,982,000
Pitkin	.....	.....	.....	.....	.....	.....	.....	.....	.....	.....
Prowers	19,000	11,600	110.0	1,276,000	.....	.....	.....	11,600	110.0	1,276,000
Pueblo	16,000	8,900	114.0	1,015,000	.....	.....	.....	8,900	114.0	1,015,000
Rio Blanco	.....	.....	.....	.....	.....	.....	.....	.....	.....	.....
Rio Grande	.....	.....	.....	.....	.....	.....	.....	.....	.....	.....
Routt	.....	.....	.....	.....	.....	.....	.....	.....	.....	.....
Saguache	.....	.....	.....	.....	.....	.....	.....	.....	.....	.....
San Juan	.....	.....	.....	.....	.....	.....	.....	.....	.....	.....
San Miguel	.....	.....	.....	.....	.....	.....	.....	.....	.....	.....
Sedgwick	36,000	26,500	120.0	3,180,000	3,700	20.0	74,000	30,200	107.5	3,254,000
Summit	.....	.....	.....	.....	.....	.....	.....	.....	.....	.....
Teller	.....	.....	.....	.....	.....	.....	.....	.....	.....	.....
Washington	30,000	27,000	109.0	2,943,000	200	10.0	2,000	27,200	108.5	2,945,000
Weld	178,000	87,500	110.0	9,625,000	2,000	10.0	20,000	89,500	108.0	9,645,000
Yuma	196,000	172,500	120.0	20,700,000	4,500	25.0	112,500	177,000	117.5	20,812,500
Other counties	2,900	1,000	83.0	83,000	700	13.0	9,000	1,700	54.0	92,000
State total	1,000,000	698,000	113.0	78,804,000	22,000	18.0	396,000	720,000	110.0	79,200,000

[1]Estimates for counties with less than 500 acres harvested for all purposes included in "Other counties".
[2]Planted for all purposes.

BARLEY: PRODUCTION BY COUNTIES, COLORADO, 1978
WITH RANKING OF FIRST FIVE COUNTIES

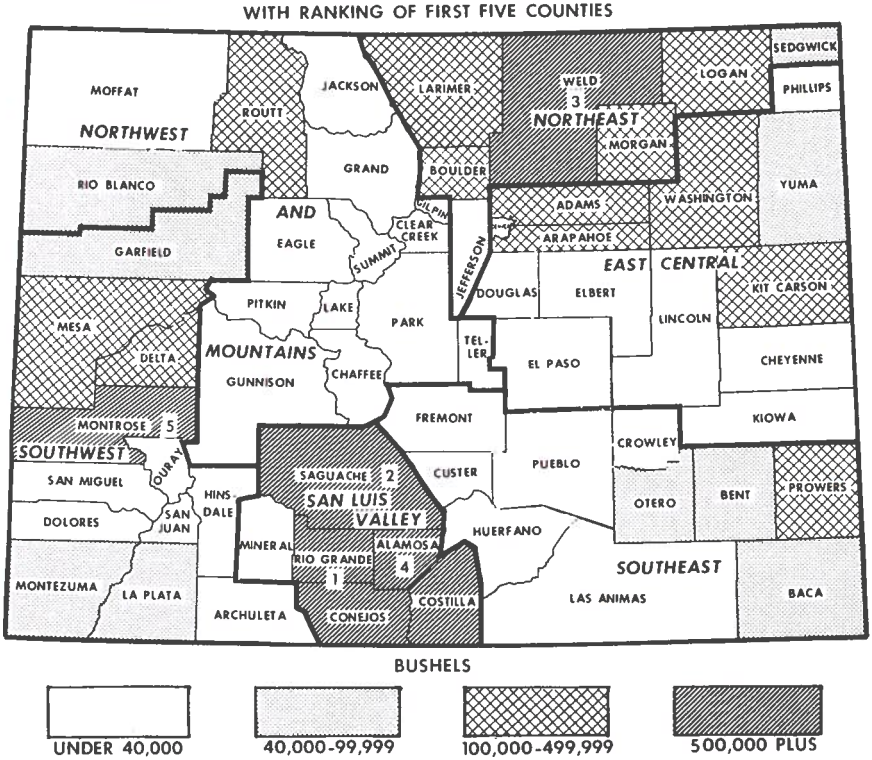

BUSHELS

UNDER 40,000 | 40,000-99,999 | 100,000-499,999 | 500,000 PLUS

Barley: Acreage and production, by districts, Colorado, 1977-78

District	Acreage planted	Irrigated			Non-irrigated			Total		
		Acreage harvested	Yield per acre	Production	Acreage harvested	Yield per acre	Production	Acreage harvested	Yield per acre	Production
	Acres	*Acres*	*Bu.*	*Bu.*	*Acres*	*Bu.*	*Bu.*	*Acres*	*Bu.*	*Bu.*
1977 final:										
NW & Mountain	8,000	1,000	26.0	26,000	4,000	16.0	64,000	5,000	18.0	90,000
Northeast	75,000	42,000	64.0	2,688,000	16,000	20.0	320,000	58,000	52.0	3,008,000
East Central ...	40,000	11,000	62.0	682,000	21,000	19.5	414,000	32,000	34.0	1,096,000
Southwest	32,000	22,000	75.0	1,650,000	2,000	11.0	22,000	24,000	69.5	1,672,000
San Luis Valley	108,000	100,000	73.0	7,282,000	.....	.....	.....	100,000	73.0	7,282,000
Southeast	17,000	8,000	46.0	368,000	3,000	18.0	54,000	11,000	38.5	422,000
State total ...	280,000	184,000	69.0	12,696,000	46,000	19.0	874,000	230,000	59.0	13,570,000
1978 preliminary:										
NW & Mountain	10,000	1,000	65.0	65,000	7,000	23.0	161,000	8,000	28.0	226,000
Northeast	70,000	49,000	63.0	3,087,000	12,000	26.0	312,000	61,000	55.5	3,399,000
East Central ...	43,000	14,000	65.0	910,000	18,000	29.5	535,000	32,000	45.0	1,445,000
Southwest	32,000	22,000	81.0	1,782,000	1,000	16.0	16,000	23,000	78.0	1,798,000
San Luis Valley	107,000	103,000	76.0	7,840,000	.....	.....	.....	103,000	76.0	7,840,000
Southeast	18,000	11,000	56.0	616,000	2,000	18.0	36,000	13,000	50.0	652,000
State total ...	280,000	200,000	71.5	14,300,000	40,000	26.5	1,060,000	240 000	64.0	15,360,000

Barley: Acreage and production, by districts, Colorado, 1971-76

District	Acreage planted	Irrigated			Non-irrigated			Total		
		Acreage harvested	Yield per acre	Production	Acreage harvested	Yield per acre	Production	Acreage harvested	Yield per acre	Production
	Acres	*Acres*	*Bu.*	*Bu.*	*Acres*	*Bu.*	*Bu.*	*Acres*	*Bu.*	*Bu.*
1971:										
NW & Mountain	13,600	1,000	51.0	51,000	11,000	25.0	275,000	12,000	27.0	326,000
Northeast	110,000	43,000	63.5	2,734,500	57,000	31.0	1,774,000	100,000	45.0	4,508,500
East Central	79,600	7,000	57.0	399,000	63,000	31.0	1,953,000	70,000	33.5	2,352,000
Southwest	27,500	22,500	61.0	1,372,500	2,500	21.0	52,500	25,000	57.0	1,425,000
San Luis Valley	97,500	87,000	52.0	4,524,000	.....	.....	.....	87,000	52.0	4,524,000
Southeast	33,800	4,500	62.0	279,000	16,500	27.0	445,500	21,000	34.5	724,500
State total	362,000	165,000	56.5	9,360,000	150,000	30.0	4,500,000	315,000	44.0	13,860,000
1972:										
NW & Mountain	12,000	700	55.0	38,500	8,300	34.0	282,000	9,000	35.5	320,500
Northeast	85,000	45,000	58.5	2,634,000	28,000	34.0	952,000	73,000	49.0	3,586,000
East Central	43,000	3,000	61.0	183,000	32,000	30.0	960,000	35,000	32.5	1,143,000
Southwest	35,000	21,000	61.0	1,281,000	2,000	24.0	48,000	23,000	58.0	1,329,000
San Luis Valley	100,000	90,000	48.0	4,320,000	.....	.....	.....	90,000	48.0	4,320,000
Southeast	16,000	3,300	55.0	181,500	5,700	20.0	114,000	9,000	33.0	295,500
State total	291,000	163,000	53.0	8,638,000	76,000	31.0	2,356,000	239,000	46.0	10,994,000
1973:										
NW & Mountain	14,000	1,000	51.0	51,000	13,000	43.0	559,000	14,000	43.5	610,000
Northeast	71,000	36,000	58.0	2,088,000	32,000	27.0	864,000	68,000	43.5	2,952,000
East Central	60,000	2,000	54.0	108,000	48,000	27.0	1,306,000	50,000	28.5	1,414,000
Southwest	23,000	18,000	65.0	1,170,000	4,000	25.0	100,000	22,000	57.5	1,270,000
San Luis Valley	84,000	80,000	55.5	4,422,000	.....	.....	.....	80,000	55.5	4,422,000
Southeast	37,000	9,000	65.0	585,000	25,000	43.0	1,075,000	34,000	49.0	1,660,000
State total	289,000	146,000	57.5	8,424,000	122,000	32.0	3,904,000	268,000	46.0	12,328,000
1974:										
NW & Mountain	12,000	1,000	43.0	43,000	9,000	27.0	243,000	10,000	28.5	286,000
Northeast	64,000	39,000	61.0	2,379,000	12,000	26.0	309,000	51,000	52.5	2,688,000
East Central	26,000	3,000	46.0	138,000	18,000	24.0	432,000	21,000	27.0	570,000
Southwest	26,000	18,000	58.0	1,044,000	1,000	11.0	11,000	19,000	55.5	1,055,000
San Luis Valley	102,000	88,000	57.0	5,016,000	.....	.....	.....	88,000	57.0	5,016,000
Southeast	22,000	6,000	50.0	300,000	5,000	17.0	85,000	11,000	35.0	385,000
State total	252,000	155,000	57.5	8,920,000	45,000	24.0	1,080,000	200,000	50.0	10,000,000
1975:										
NW & Mountain	12,000	1,000	64.0	64,000	10,000	34.0	340,000	11,000	36.5	404,000
Northeast	68,000	37,000	61.5	2,267,000	28,000	27.0	756,000	65,000	46.5	3,023,000
East Central	40,000	5,000	65.0	325,000	32,000	30.5	973,000	37,000	35.0	1,298,000
Southwest	22,000	20,000	78.0	1,560,000	1,000	26.0	26,000	21,000	75.5	1,586,000
San Luis Valley	90,000	89,000	63.0	5,607,000	.....	.....	.....	89,000	63.0	5,607,000
Southeast	13,000	5,000	50.0	250,000	2,000	11.0	22,000	7,000	39.0	272,000
State total	245,000	157,000	64.0	10,073,000	73,000	29.0	2,117,000	230,000	53.0	12,190,000
1976:										
NW & Mountain	10,000	500	50.0	25,000	5,500	30.0	165,000	6,000	31.5	190,000
Northeast	71,000	44,000	63.0	2,772,000	24,000	26.0	624,000	68,000	50.0	3,396,000
East Central	33,000	5,000	61.0	305,000	26,000	22.5	590,000	31,000	29.0	895,000
Southwest	27,000	22,500	72.0	1,619,000	3,500	22.0	77,000	26,000	65.0	1,696,000
San Luis Valley	105,000	100,000	68.5	6,850,000	.....	.....	.....	100,000	68.5	6,850,000
Southeast	29,000	4,000	62.0	248,000	10,000	20.0	200,000	14,000	32.0	448,000
State total	275,000	176,000	67.0	11,819,000	69,000	24.0	1,656,000	245,000	55.0	13,475,000

Barley: Acreage and production, by counties, Colorado, 1971[1]

County	Acreage planted	Irrigated			Non-irrigated			Total		
		Acreage harvested	Yield per acre	Production	Acreage harvested	Yield per acre	Production	Acreage harvested	Yield per acre	Production
	Acres	*Acres*	*Bu.*	*Bu.*	*Acres*	*Bu.*	*Bu.*	*Acres*	*Bu.*	*Bu.*
Adams	30,600	4,200	55.5	233,400	23,300	35.0	819,400	27,500	38.5	1,052,800
Alamosa	16,800	15,500	53.0	821,500	.....	.....	.....	15,500	53.0	821,500
Arapahoe	10,000	.....	.....	.....	9,500	18.0	171,000	9,500	18.0	171,000
Archuleta	.....	.....	.....	.....	.....	.....	.....	.....	.....	.....
Baca	9,170	150	62.0	9,300	5,550	22.0	122,100	5,700	23.0	131,400
Bent	1,250	800	46.0	36,800	.....	.....	.....	800	46.0	36,800
Boulder	8,100	5,900	60.0	354,000	1,900	34.0	64,600	7,800	53.5	418,600
Chaffee	.....	.....	.....	.....	.....	.....	.....	.....	.....	.....
Cheyenne	2,000	100	54.0	5,400	1,700	35.0	59,500	1,800	36.0	64,900
Clear Creek	.....	.....	.....	.....	.....	.....	.....	.....	.....	.....
Conejos	19,200	18,000	53.5	964,000	.....	.....	.....	18,000	53.5	964,000
Costilla	3,000	2,500	49.0	122,500	.....	.....	.....	2,500	49.0	122,500
Crowley	.....	.....	.....	.....	.....	.....	.....	.....	.....	.....
Custer	.....	.....	.....	.....	.....	.....	.....	.....	.....	.....
Delta	6,000	5,500	65.0	357,500	.....	.....	.....	5,500	65.0	357,500
Denver	.....	.....	.....	.....	.....	.....	.....	.....	.....	.....
Dolores	.....	.....	.....	.....	.....	.....	.....	.....	.....	.....
Douglas	2,000	.....	.....	.....	1,500	20.0	30,000	1,500	20.0	30,000
Eagle	.....	.....	.....	.....	.....	.....	.....	.....	.....	.....
Elbert	6,700	200	58.0	11,600	5,800	29.0	168,200	6,000	30.0	179,800
El Paso	.....	.....	.....	.....	.....	.....	.....	.....	.....	.....
Fremont	.....	.....	.....	.....	.....	.....	.....	.....	.....	.....
Garfield	1,200	1,000	60.0	60,000	.....	.....	.....	1,000	60.0	60,000
Gilpin	.....	.....	.....	.....	.....	.....	.....	.....	.....	.....
Grand	.....	.....	.....	.....	.....	.....	.....	.....	.....	.....
Gunnison	.....	.....	.....	.....	.....	.....	.....	.....	.....	.....
Hinsdale	.....	.....	.....	.....	.....	.....	.....	.....	.....	.....
Huerfano	.....	.....	.....	.....	.....	.....	.....	.....	.....	.....
Jackson	.....	.....	.....	.....	.....	.....	.....	.....	.....	.....
Jefferson	1,500	400	60.0	24,000	800	35.0	28,000	1,200	43.5	52,000
Kiowa	.....	.....	.....	.....	.....	.....	.....	.....	.....	.....
Kit Carson	3,650	700	54.0	37,800	2,300	20.0	41,400	3,000	26.5	79,200
Lake	.....	.....	.....	.....	.....	.....	.....	.....	.....	.....
La Plata	3,650	750	46.0	34,500	1,950	21.5	42,200	2,700	28.5	76,700
Larimer	15,100	11,000	64.0	704,000	3,000	32.0	96,000	14,000	57.0	800,000
Las Animas	1,300	100	55.0	5,500	600	24.0	14,400	700	28.5	19,900
Lincoln	1,700	300	57.0	17,100	1,100	28.0	30,800	1,400	34.0	47,900
Logan	8,900	1,200	63.0	75,600	7,100	42.0	298,200	8,300	45.0	373,800
Mesa	2,220	1,800	58.0	104,400	200	21.0	4,200	2,000	54.5	108,600
Mineral	.....	.....	.....	.....	.....	.....	.....	.....	.....	.....
Moffat	3,100	100	50.0	5,000	2,400	24.0	57,600	2,500	25.0	62,600
Montezuma	1,480	1,250	66.0	82,500	150	18.0	2,700	1,400	61.0	85,200
Montrose	12,160	11,600	60.0	695,500	100	15.0	1,500	11,700	59.5	697,000
Morgan	9,900	3,000	69.0	207,000	6,100	31.0	189,100	9,100	43.5	396,100
Otero	2,050	900	71.0	63,900	500	25.0	12,500	1,400	54.5	76,400
Ouray	.....	.....	.....	.....	.....	.....	.....	.....	.....	.....
Park	.....	.....	.....	.....	.....	.....	.....	.....	.....	.....
Phillips	3,800	300	50.0	15,000	3,200	36.0	115,200	3,500	37.0	130,200
Pitkin	.....	.....	.....	.....	.....	.....	.....	.....	.....	.....
Prowers	16,800	1,600	69.0	110,500	8,900	30.5	269,800	10,500	36.0	380,300
Pueblo	1,550	450	62.0	27,900	550	28.0	15,400	1,000	43.5	43,300
Rio Blanco	3,200	600	51.0	30,500	2,300	23.0	52,900	2,900	29.0	83,400
Rio Grande	37,000	33,000	52.0	1,716,000	.....	.....	.....	33,000	52.0	1,716,000
Routt	7,100	100	58.0	5,800	6,300	26.0	164,500	6,400	26.5	170,300
Saguache	21,500	18,000	50.0	900,000	.....	.....	.....	18,000	50.0	900,000
San Juan	.....	.....	.....	.....	.....	.....	.....	.....	.....	.....
San Miguel	.....	.....	.....	.....	.....	.....	.....	.....	.....	.....
Sedgwick	5,000	.....	.....	.....	4,600	38.0	174,800	4,600	38.0	174,800
Summit	.....	.....	.....	.....	.....	.....	.....	.....	.....	.....
Teller	.....	.....	.....	.....	.....	.....	.....	.....	.....	.....
Washington	16,400	850	68.0	57,800	12,650	36.0	455,400	13,500	38.0	513,200
Weld	61,500	21,500	63.5	1,369,900	33,500	27.5	923,300	55,000	41.5	2,293,200
Yuma	2,100	300	60.0	18,000	1,500	35.0	52,500	1,800	39.0	70,500
Other counties	3,320	1,350	56.0	75,800	950	24.0	22,800	2,300	43.0	98,600
State total	362,000	165,000	56.5	9,360,000	150,000	30.0	4,500,000	315,000	44.0	13,860,000

Estimates for counties with less than 500 acres harvested included in "Other counties".

Barley: Acreage and production, by counties, Colorado, 1972[1]

County	Acreage planted	Irrigated			Non-irrigated			Total		
		Acreage harvested	Yield per acre	Production	Acreage harvested	Yield per acre	Production	Acreage harvested	Yield per acre	Production
	Acres	Acres	Bu.	Bu.	Acres	Bu.	Bu.	Acres	Bu.	Bu.
Adams	20,000	1,700	63.0	106,900	15,100	31.0	468,100	16,800	34.0	575,000
Alamosa	22,000	19,500	43.0	838,500	.....	.....	.....	19,500	43.0	838,500
Arapahoe	6,400	200	56.0	11,200	6,000	30.0	180,000	6,200	31.0	191,200
Archuleta	.....	.....	.....	.....	.....	.....	.....	.....	.....	.....
Baca	3,000	300	55.0	16,500	1,700	15.0	25,800	2,000	21.0	42,300
Bent	900	200	55.0	11,000	400	16.0	6,400	600	29.0	17,400
Boulder	8,500	6,400	53.0	339,200	1,400	35.0	48,800	7,800	49.5	388,000
Chaffee	.....	.....	.....	.....	.....	.....	.....	.....	.....	.....
Cheyenne	.....	.....	.....	.....	.....	.....	.....	.....	.....	.....
Clear Creek	.....	.....	.....	.....	.....	.....	.....	.....	.....	.....
Conejos	19,900	18,000	55.0	990,000	.....	.....	.....	18,000	55.0	990,000
Costilla	5,300	5,000	47.0	235,000	.....	.....	.....	5,000	47.0	235,000
Crowley	.....	.....	.....	.....	.....	.....	.....	.....	.....	.....
Custer	.....	.....	.....	.....	.....	.....	.....	.....	.....	.....
Delta	8,200	5,400	62.0	334,800	200	22.0	4,400	5,600	60.5	339,200
Denver	.....	.....	.....	.....	.....	.....	.....	.....	.....	.....
Dolores	.....	.....	.....	.....	.....	.....	.....	.....	.....	.....
Douglas	1,200	.....	.....	.....	1,200	34.5	41,400	1,200	34.5	41,400
Eagle	.....	.....	.....	.....	.....	.....	.....	.....	.....	.....
Elbert	4,600	100	57.0	5,700	2,900	25.0	72,500	3,000	26.0	78,200
El Paso	.....	.....	.....	.....	.....	.....	.....	.....	.....	.....
Fremont	.....	.....	.....	.....	.....	.....	.....	.....	.....	.....
Garfield	2,400	700	66.0	46,200	100	22.0	2,200	800	60.5	48,400
Gilpin	.....	.....	.....	.....	.....	.....	.....	.....	.....	.....
Grand	.....	.....	.....	.....	.....	.....	.....	.....	.....	.....
Gunnison	.....	.....	.....	.....	.....	.....	.....	.....	.....	.....
Hinsdale	.....	.....	.....	.....	.....	.....	.....	.....	.....	.....
Huerfano	.....	.....	.....	.....	.....	.....	.....	.....	.....	.....
Jackson	.....	.....	.....	.....	.....	.....	.....	.....	.....	.....
Jefferson	1,500	250	56.0	14,000	950	48.0	45,600	1,200	49.5	59,600
Kiowa	.....	.....	.....	.....	.....	.....	.....	.....	.....	.....
Kit Carson	2,700	400	64.0	25,600	1,500	20.0	30,000	1,900	29.5	55,600
Lake	.....	.....	.....	.....	.....	.....	.....	.....	.....	.....
La Plata	3,300	200	40.0	8,000	700	19.0	13,300	900	23.5	21,300
Larimer	17,600	12,200	62.0	756,400	4,300	42.0	180,600	16,500	57.0	937,000
Las Animas	.....	.....	.....	.....	.....	.....	.....	.....	.....	.....
Lincoln	.....	.....	.....	.....	.....	.....	.....	.....	.....	.....
Logan	8,300	800	44.0	35,200	5,000	30.0	150,000	5,800	32.0	185,200
Mesa	3,200	2,400	58.0	139,200	.....	.....	.....	2,400	58.0	139,200
Mineral	.....	.....	.....	.....	.....	.....	.....	.....	.....	.....
Moffat	2,900	50	60.0	3,000	2,250	34.5	78,000	2,300	35.0	81,000
Montezuma	2,600	800	49.0	39,200	500	29.0	14,500	1,300	41.5	53,700
Montrose	13,600	11,000	62.5	689,200	200	21.0	4,200	11,200	62.0	693,400
Morgan	9,000	3,900	67.0	261,300	2,900	29.0	84,100	6,800	51.0	345,400
Otero	2,500	700	55.0	38,500	300	20.0	6,000	1,000	44.5	44,500
Ouray	.....	.....	.....	.....	.....	.....	.....	.....	.....	.....
Park	.....	.....	.....	.....	.....	.....	.....	.....	.....	.....
Phillips	950	50	56.0	2,800	550	34.0	18,700	600	36.0	21,500
Pitkin	.....	.....	.....	.....	.....	.....	.....	.....	.....	.....
Prowers	5,500	1,400	57.0	79,800	1,900	25.0	47,500	3,300	38.5	127,300
Pueblo	1,700	400	57.0	22,800	700	19.0	13,300	1,100	33.0	36,100
Rio Blanco	2,900	450	55.5	25,000	1,750	38.0	66,500	2,200	41.5	91,500
Rio Grande	35,000	31,500	47.5	1,488,500	.....	.....	.....	31,500	47.5	1,488,500
Routt	5,880	50	60.0	3,000	4,250	32.0	136,000	4,300	32.5	139,000
Saguache	17,800	16,000	48.0	768,000	.....	.....	.....	16,000	48.0	768,000
San Juan	.....	.....	.....	.....	.....	.....	.....	.....	.....	.....
San Miguel	950	300	40.0	12,000	200	35.0	7,000	500	38.0	19,000
Sedgwick	1,300	50	50.0	2,500	950	32.0	30,400	1,000	33.0	32,900
Summit	.....	.....	.....	.....	.....	.....	.....	.....	.....	.....
Teller	.....	.....	.....	.....	.....	.....	.....	.....	.....	.....
Washington	5,200	300	55.0	16,500	3,900	33.0	128,700	4,200	34.5	145,200
Weld	38,800	21,400	57.5	1,225,400	12,500	33.0	412,500	33,900	48.5	1,637,900
Yuma	.....	.....	.....	.....	.....	.....	.....	.....	.....	.....
Other counties	5,420	900	52.5	47,100	1,700	23.0	39,500	2,600	33.5	86,600
State total	291,000	163,000	53.0	8,638,000	76,000	31.0	2,356,000	239,000	46.0	10,994,000

[1]Estimates for counties with less than 500 acres harvested included in "Other counties".

Barley: Acreage and production, by counties, Colorado, 1973[1]

County	Acreage planted	Irrigated			Non-irrigated			Total		
		Acreage harvested	Yield per acre	Production	Acreage harvested	Yield per acre	Production	Acreage harvested	Yield per acre	Production
	Acres	*Acres*	*Bu.*	*Bu.*	*Acres*	*Bu.*	*Bu.*	*Acres*	*Bu.*	*Bu.*
Adams	21,500	1,500	51.5	77,100	15,500	27.0	417,500	17,000	29.0	494,600
Alamosa	17,000	16,500	52.0	858,000	.....	.....	.....	16,500	52.0	858,000
Arapahoe	7,300	.....	.....	.....	7,000	24.0	168,000	7,000	24.0	168,000
Archuleta	.....	.....	.....	.....	.....	.....	.....	.....	.....	.....
Baca	4,100	600	61.5	36,900	3,400	44.0	149,600	4,000	46.5	186,500
Bent	3,000	900	68.0	61,200	2,100	41.0	86,100	3,000	49.0	147,300
Boulder	7,500	6,000	57.0	342,000	1,100	23.0	25,300	7,100	51.5	367,300
Chaffee	.....	.....	.....	.....	.....	.....	.....	.....	.....	.....
Cheyenne	700	.....	.....	.....	600	28.0	16,800	600	28.0	16,800
Clear Creek	.....	.....	.....	.....	.....	.....	.....	.....	.....	.....
Conejos	16,500	15,500	52.0	806,000	.....	.....	.....	15,500	52.0	806,000
Costilla	6,000	5,000	54.0	270,000	.....	.....	.....	5,000	54.0	270,000
Crowley	500	200	60.0	12,000	300	41.0	12,300	500	48.5	24,300
Custer	.....	.....	.....	.....	.....	.....	.....	.....	.....	.....
Delta	5,200	5,000	66.0	330,000	200	30.0	6,000	5,200	64.5	336,000
Denver	.....	.....	.....	.....	.....	.....	.....	.....	.....	.....
Dolores	.....	.....	.....	.....	.....	.....	.....	.....	.....	.....
Douglas	2,100	.....	.....	.....	1,400	20.0	28,000	1,400	20.0	28,000
Eagle	.....	.....	.....	.....	.....	.....	.....	.....	.....	.....
Elbert	5,700	.....	.....	.....	5,300	27.0	143,100	5,300	27.0	143,100
El Paso	.....	.....	.....	.....	.....	.....	.....	.....	.....	.....
Fremont	.....	.....	.....	.....	.....	.....	.....	.....	.....	.....
Garfield	1,000	600	52.0	31,200	200	35.0	7,000	800	48.0	38,200
Gilpin	.....	.....	.....	.....	.....	.....	.....	.....	.....	.....
Grand	.....	.....	.....	.....	.....	.....	.....	.....	.....	.....
Gunnison	.....	.....	.....	.....	.....	.....	.....	.....	.....	.....
Hinsdale	.....	.....	.....	.....	.....	.....	.....	.....	.....	.....
Huerfano	700	.....	.....	.....	700	44.0	30,800	700	44.0	30,800
Jackson	.....	.....	.....	.....	.....	.....	.....	.....	.....	.....
Jefferson	1,200	100	58.0	5,800	900	33.0	29,700	1,000	35.5	35,500
Kiowa	.....	.....	.....	.....	.....	.....	.....	.....	.....	.....
Kit Carson	6,400	200	62.0	12,400	3,800	26.0	98,800	4,000	28.0	111,200
Lake	.....	.....	.....	.....	.....	.....	.....	.....	.....	.....
La Plata	1,400	100	50.0	5,000	1,200	24.0	28,800	1,300	26.0	33,800
Larimer	14,500	7,400	59.0	436,400	6,600	26.0	171,600	14,000	43.5	608,000
Las Animas	1,500	1,500	65.0	97,500	.....	.....	.....	1,500	65.0	97,500
Lincoln	800	.....	.....	.....	800	21.0	16,800	800	21.0	16,800
Logan	5,500	800	56.0	44,800	4,200	28.0	117,600	5,000	32.5	162,400
Mesa	2,400	2,200	55.0	121,000	200	30.0	6,000	2,400	53.0	127,000
Mineral	.....	.....	.....	.....	.....	.....	.....	.....	.....	.....
Moffat	3,000	400	50.0	20,000	2,600	34.0	88,400	3,000	36.0	108,400
Montezuma	1,600	600	60.0	36,000	800	23.5	18,700	1,400	39.0	54,700
Montrose	10,500	9,500	68.0	646,800	500	27.0	13,500	10,000	66.0	660,300
Morgan	7,400	3,200	60.0	192,000	3,800	30.0	114,000	7,000	43.5	306,000
Otero	1,600	1,600	68.0	108,800	.....	.....	.....	1,600	68.0	108,800
Ouray	.....	.....	.....	.....	.....	.....	.....	.....	.....	.....
Park	.....	.....	.....	.....	.....	.....	.....	.....	.....	.....
Phillips	2,000	200	60.0	12,000	1,800	34.0	61,200	2,000	36.5	73,200
Pitkin	.....	.....	.....	.....	.....	.....	.....	.....	.....	.....
Prowers	22,500	3,500	66.0	231,000	16,500	43.5	719,000	20,000	47.5	950,000
Pueblo	2,300	700	53.5	37,600	1,200	35.0	42,000	1,900	42.0	79,600
Rio Blanco	2,600	200	51.0	10,200	2,400	38.0	91,200	2,600	39.0	101,400
Rio Grande	28,500	27,000	60.0	1,624,000	.....	.....	.....	27,000	60.0	1,624,000
Routt	8,200	300	52.5	15,800	7,900	47.5	375,100	8,200	47.5	390,900
Saguache	16,000	16,000	54.0	864,000	.....	.....	.....	16,000	54.0	864,000
San Juan	.....	.....	.....	.....	.....	.....	.....	.....	.....	.....
San Miguel	500	.....	.....	.....	500	20.0	10,000	500	20.0	10,000
Sedgwick	900	.....	.....	.....	900	34.0	30,600	900	34.0	30,600
Summit	.....	.....	.....	.....	.....	.....	.....	.....	.....	.....
Teller	.....	.....	.....	.....	.....	.....	.....	.....	.....	.....
Washington	11,500	100	65.0	6,500	9,900	31.0	306,900	10,000	31.5	313,400
Weld	34,000	18,500	57.5	1,067,000	14,500	26.0	375,200	33,000	43.5	1,442,200
Yuma	1,100	.....	.....	.....	1,100	25.0	27,500	1,100	25.0	27,500
Other counties	2,300	100	50.0	5,000	2,100	34.0	70,900	2,200	34.5	75,900
State total	289,000	146,000	57.5	8,424,000	122,000	32.0	3,904,000	268,000	46.0	12,328,000

[1]Estimates for counties with less than 500 acres harvested included in "Other counties".

Barley: Acreage and production, by counties, Colorado, 1974[1]

County	Acreage planted	Irrigated			Non-irrigated			Total		
		Acreage harvested	Yield per acre	Production	Acreage harvested	Yield per acre	Production	Acreage harvested	Yield per acre	Production
	Acres	*Acres*	*Bu.*	*Bu.*	*Acres*	*Bu.*	*Bu.*	*Acres*	*Bu.*	*Bu.*
Adams	11,000	1,700	50.0	85,200	7,100	26.0	185,400	8,800	31.0	270,600
Alamosa	23,500	17,000	57.5	977,000	.....	.....	.....	17,000	57.5	977,000
Arapahoe	2,300	.....	.....	.....	1,800	28.0	50,400	1,800	28.0	50,400
Archuleta	.....	.....	.....	.....	.....	.....	.....	.....	.....	.....
Baca	2,000	800	51.0	40,800	600	20.5	12,400	1,400	38.0	53,200
Bent	1,400	1,200	32.5	39,000	100	13.0	1,300	1,300	31.0	40,300
Boulder	6,500	4,500	62.0	279,100	1,500	30.0	44,900	6,000	54.0	324,000
Chaffee	.....	.....	.....	.....	.....	.....	.....	.....	.....	.....
Cheyenne	800	200	41.0	8,200	600	22.5	13,400	800	27.0	21,600
Clear Creek	.....	.....	.....	.....	.....	.....	.....	.....	.....	.....
Conejos	19,000	16,000	54.0	864,000	.....	.....	.....	16,000	54.0	864,000
Costilla	8,000	6,000	53.0	318,000	.....	.....	.....	6,000	53.0	318,000
Crowley	.....	.....	.....	.....	.....	.....	.....	.....	.....	.....
Custer	.....	.....	.....	.....	.....	.....	.....	.....	.....	.....
Delta	5,600	4,200	63.0	264,600	.....	.....	.....	4,200	63.0	264,600
Denver	.....	.....	.....	.....	.....	.....	.....	.....	.....	.....
Dolores	.....	.....	.....	.....	.....	.....	.....	.....	.....	.....
Douglas	1,500	.....	.....	.....	1,400	14.0	19,600	1,400	14.0	19,600
Eagle	.....	.....	.....	.....	.....	.....	.....	.....	.....	.....
Elbert	1,700	.....	.....	.....	1,400	20.0	28,000	1,400	20.0	28,000
El Paso	.....	.....	.....	.....	.....	.....	.....	.....	.....	.....
Fremont	.....	.....	.....	.....	.....	.....	.....	.....	.....	.....
Garfield	600	600	55.0	33,100	.....	.....	.....	600	55.0	33,100
Gilpin	.....	.....	.....	.....	.....	.....	.....	.....	.....	.....
Grand	.....	.....	.....	.....	.....	.....	.....	.....	.....	.....
Gunnison	.....	.....	.....	.....	.....	.....	.....	.....	.....	.....
Hinsdale	.....	.....	.....	.....	.....	.....	.....	.....	.....	.....
Huerfano	.....	.....	.....	.....	.....	.....	.....	.....	.....	.....
Jackson	.....	.....	.....	.....	.....	.....	.....	.....	.....	.....
Jefferson	1,000	200	62.5	12,500	500	31.0	15,500	700	40.0	28,000
Kiowa	.....	.....	.....	.....	.....	.....	.....	.....	.....	.....
Kit Carson	2,800	400	46.0	18,400	1,800	23.0	41,000	2,200	27.0	59,400
Lake	.....	.....	.....	.....	.....	.....	.....	.....	.....	.....
La Plata	1,500	600	50.0	30,000	800	10.0	8,000	1,400	27.0	38,000
Larimer	11,000	9,000	63.0	567,000	1,000	33.0	33,000	10,000	60.0	600,000
Las Animas	.....	.....	.....	.....	.....	.....	.....	.....	.....	.....
Lincoln	1,400	.....	.....	.....	1,000	24.0	24,100	1,000	24.0	24,100
Logan	2,600	800	46.5	37,000	1,100	25.5	27,900	1,900	34.0	64,900
Mesa	4,000	2,900	58.0	168,200	.....	.....	.....	2,900	58.0	168,200
Mineral	.....	.....	.....	.....	.....	.....	.....	.....	.....	.....
Moffat	2,200	300	36.5	11,000	1,500	24.0	35,800	1,800	26.0	46,800
Montezuma	3,300	900	50.0	45,000	.....	.....	.....	900	50.0	45,000
Montrose	10,500	8,600	57.0	492,300	.....	.....	.....	8,600	57.0	492,300
Morgan	5,800	2,900	50.0	145,000	1,200	29.0	34,800	4,100	44.0	179,800
Otero	900	600	50.0	30,000	.....	.....	.....	600	50.0	30,000
Ouray	.....	.....	.....	.....	.....	.....	.....	.....	.....	.....
Park	.....	.....	.....	.....	.....	.....	.....	.....	.....	.....
Phillips	.....	.....	.....	.....	.....	.....	.....	.....	.....	.....
Pitkin	.....	.....	.....	.....	.....	.....	.....	.....	.....	.....
Prowers	13,000	2,200	62.0	136,200	3,900	17.0	66,300	6,100	33.0	202,500
Pueblo	2,100	800	48.0	38,200	200	14.0	2,800	1,000	41.0	41,000
Rio Blanco	3,000	500	44.5	22,300	2,000	24.0	47,700	2,500	28.0	70,000
Rio Grande	32,000	31,000	59.5	1,840,000	.....	.....	.....	31,000	59.5	1,840,000
Routt	6,800	200	48.5	9,700	5,500	29.0	159,500	5,700	29.5	169,200
Saguache	19,500	18,000	56.5	1,017,000	.....	.....	.....	18,000	56.5	1,017,000
San Juan	.....	.....	.....	.....	.....	.....	.....	.....	.....	.....
San Miguel	.....	.....	.....	.....	.....	.....	.....	.....	.....	.....
Sedgwick	1,100	100	64.0	6,400	700	27.0	18,900	800	31.5	25,300
Summit	.....	.....	.....	.....	.....	.....	.....	.....	.....	.....
Teller	.....	.....	.....	.....	.....	.....	.....	.....	.....	.....
Washington	3,000	200	48.0	9,600	2,300	24.0	55,400	2,500	26.0	65,000
Weld	36,000	21,500	62.0	1,332,000	6,000	22.5	134,000	27,500	53.5	1,466,000
Yuma	500	100	46.0	4,600	400	30.0	11,900	500	33.0	16,500
Other counties	4,100	1,000	38.5	38,600	600	13.5	8,000	1,600	29.0	46,600
State total	252,000	155,000	57.5	8,920,000	45,000	24.0	1,080,000	200,000	50.0	10,000,000

[1]Estimates for counties with less than 500 acres harvested included in "Other counties".

Barley: Acreage and production, by counties, Colorado, 1975[1]

County	Acreage planted	Irrigated			Non-irrigated			Total		
		Acreage harvested	Yield per acre	Production	Acreage harvested	Yield per acre	Production	Acreage harvested	Yield per acre	Production
	Acres	*Acres*	*Bu.*	*Bu.*	*Acres*	*Bu.*	*Bu.*	*Acres*	*Bu.*	*Bu.*
Adams	13,000	3,100	68.0	210,800	9,400	33.0	308,900	12,500	41.5	519,700
Alamosa	18,000	18,000	64.0	1,152,000	.....	.....	.....	18,000	64.0	1,152,000
Arapahoe	5,500	300	65.0	19,500	4,100	32.0	131,200	4,400	34.5	150,700
Archuleta	.....	.....	.....	.....	.....	.....	.....	.....	.....	.....
Baca	2,100	800	47.0	37,600	200	15.0	3,000	1,000	40.5	40,600
Bent	1,200	700	56.0	39,200	.....	.....	.....	700	56.0	39,200
Boulder	5,700	4,400	61.0	268,400	1,100	34.0	37,400	5,500	55.5	305,800
Chaffee	.....	.....	.....	.....	.....	.....	.....	.....	.....	.....
Cheyenne	1,100	300	55.0	16,500	700	25.0	17,500	1,000	34.0	34,000
Clear Creek	.....	.....	.....	.....	.....	.....	.....	.....	.....	.....
Conejos	16,500	16,000	58.0	928,000	.....	.....	.....	16,000	58.0	928,000
Costilla	6,500	6,500	60.0	390,000	.....	.....	.....	6,500	60.0	390,000
Crowley	.....	.....	.....	.....	.....	.....	.....	.....	.....	.....
Custer	.....	.....	.....	.....	.....	.....	.....	.....	.....	.....
Delta	4,800	4,600	79.0	363,400	.....	.....	.....	4,600	79.0	363,400
Denver	.....	.....	.....	.....	.....	.....	.....	.....	.....	.....
Dolores	.....	.....	.....	.....	.....	.....	.....	.....	.....	.....
Douglas	2,900	.....	.....	.....	2,700	29.0	78,300	2,700	29.0	78,300
Eagle	.....	.....	.....	.....	.....	.....	.....	.....	.....	.....
Elbert	2,700	.....	.....	.....	2,700	29.0	78,300	2,700	29.0	78,300
El Paso	.....	.....	.....	.....	.....	.....	.....	.....	.....	.....
Fremont	.....	.....	.....	.....	.....	.....	.....	.....	.....	.....
Garfield	700	500	68.0	34,100	100	25.0	2,500	600	61.0	36,600
Gilpin	.....	.....	.....	.....	.....	.....	.....	.....	.....	.....
Grand	.....	.....	.....	.....	.....	.....	.....	.....	.....	.....
Gunnison	.....	.....	.....	.....	.....	.....	.....	.....	.....	.....
Hinsdale	.....	.....	.....	.....	.....	.....	.....	.....	.....	.....
Huerfano	.....	.....	.....	.....	.....	.....	.....	.....	.....	.....
Jackson	.....	.....	.....	.....	.....	.....	.....	.....	.....	.....
Jefferson	600	300	60.0	18,000	300	32.0	9,600	600	46.0	27,600
Kiowa	.....	.....	.....	.....	.....	.....	.....	.....	.....	.....
Kit Carson	5,000	800	58.0	46,400	4,100	30.0	123,000	4,900	34.5	169,400
Lake	.....	.....	.....	.....	.....	.....	.....	.....	.....	.....
La Plata	1,900	1,500	77.0	115,500	300	28.0	8,400	1,800	69.0	123,900
Larimer	9,800	9,100	61.0	555,100	400	30.0	12,000	9,500	59.5	567,100
Las Animas	900	500	44.0	22,000	.....	.....	.....	500	44.0	22,000
Lincoln	2,100	.....	.....	.....	2,000	30.0	60,000	2,000	30.0	60,000
Logan	2,400	900	57.0	51,300	1,500	25.0	37,500	2,400	37.0	88,800
Mesa	3,800	3,500	85.0	297,500	.....	.....	.....	3,500	85.0	297,500
Mineral	.....	.....	.....	.....	.....	.....	.....	.....	.....	.....
Moffat	2,700	200	64.0	12,800	2,200	33.0	72,600	2,400	35.5	85,400
Montezuma	1,300	1,000	64.0	64,000	200	26.0	5,200	1,200	57.5	69,200
Montrose	9,100	8,700	77.0	669,900	200	24.0	4,800	8,900	76.0	674,700
Morgan	9,500	3,500	63.0	220,500	5,000	27.0	135,000	8,500	42.0	355,500
Otero	.....	.....	.....	.....	.....	.....	.....	.....	.....	.....
Ouray	.....	.....	.....	.....	.....	.....	.....	.....	.....	.....
Park	.....	.....	.....	.....	.....	.....	.....	.....	.....	.....
Phillips	1,100	.....	.....	.....	1,000	26.0	26,000	1,000	26.0	26,000
Pitkin	.....	.....	.....	.....	.....	.....	.....	.....	.....	.....
Prowers	4,200	2,200	51.0	112,200	1,300	10.0	13,000	3,500	36.0	125,200
Pueblo	2,600	300	46.0	13,800	500	12.0	6,000	800	25.0	19,800
Rio Blanco	3,000	300	64.0	19,200	2,500	41.0	103,100	2,800	43.5	122,300
Rio Grande	32,000	31,500	65.5	2,066,000	.....	.....	.....	31,500	65.5	2,066,000
Routt	6,300	500	64.0	32,000	5,300	31.0	164,300	5,800	34.0	196,300
Saguache	17,000	17,000	63.0	1,071,000	.....	.....	.....	17,000	63.0	1,071,000
San Juan	.....	.....	.....	.....	.....	.....	.....	.....	.....	.....
San Miguel	.....	.....	.....	.....	.....	.....	.....	.....	.....	.....
Sedgwick	1,500	300	59.0	17,700	1,200	23.0	27,600	1,500	30.0	45,300
Summit	.....	.....	.....	.....	.....	.....	.....	.....	.....	.....
Teller	.....	.....	.....	.....	.....	.....	.....	.....	.....	.....
Washington	4,500	200	66.0	13,200	3,700	30.0	111,000	3,900	32.0	124,200
Weld	38,500	18,500	61.5	1,136,000	18,500	27.0	496,900	37,000	44.0	1,632,900
Yuma	1,700	300	62.0	18,600	1,200	28.0	33,600	1,500	35.0	52,200
Other counties	2,800	700	58.5	40,800	600	17.0	10,300	1,300	39.5	51,100
State total	245,000	157,000	64.0	10,073,000	73,000	29.0	2,117,000	230,000	53.0	12,190,000

[1]Estimates for counties with less than 500 acres harvested included in "Other counties".

Barley: Acreage and production, by counties, Colorado, 1976[1]

County	Acreage planted	Irrigated			Non-Irrigated			Total		
		Acreage harvested	Yield per acre	Production	Acreage harvested	Yield per acre	Production	Acreage harvested	Yield per acre	Production
	Acres	Acres	Bu.	Bu.	Acres	Bu.	Bu.	Acres	Bu.	Bu.
Adams	8,800	900	60.0	54,000	7,400	27.0	199,800	8,300	30.5	253,800
Alamosa	21,000	20,500	63.0	1,293,000	.....	.....	.....	20,500	63.0	1,293,000
Arapahoe	5,000	800	60.0	48,000	3,600	25.0	90,000	4,400	31.5	138,000
Archuleta	.....	.....	.....	.....	.....	.....	.....	.....	.....	.....
Baca	4,800	400	66.0	26,400	1,600	25.0	40,000	2,000	33.0	66,400
Bent	2,000	400	62.0	24,800	600	20.0	12,000	1,000	37.0	36,800
Boulder	8,700	6,900	57.0	393,300	1,500	28.0	42,000	8,400	52.0	435,300
Chaffee	.....	.....	.....	.....	.....	.....	.....	.....	.....	.....
Cheyenne	800	600	59.0	35,400	200	19.0	3,800	800	49.0	39,200
Clear Creek	.....	.....	.....	.....	.....	.....	.....	.....	.....	.....
Conejos	19,000	19,000	65.0	1,235,000	.....	.....	.....	19,000	65.0	1,235,000
Costilla	7,500	7,000	64.0	448,000	.....	.....	.....	7,000	64.0	448,000
Crowley	.....	.....	.....	.....	.....	.....	.....	.....	.....	.....
Custer	.....	.....	.....	.....	.....	.....	.....	.....	.....	.....
Delta	5,600	5,300	66.0	349,800	300	22.0	6,600	5,600	63.5	356,400
Denver	.....	.....	.....	.....	.....	.....	.....	.....	.....	.....
Dolores	.....	.....	.....	.....	.....	.....	.....	.....	.....	.....
Douglas	2,200	100	50.0	5,000	2,000	16.0	32,000	2,100	17.5	37,000
Eagle	.....	.....	.....	.....	.....	.....	.....	.....	.....	.....
Elbert	3,600	100	45.0	4,500	3,400	17.0	57,800	3,500	18.0	62,300
El Paso	.....	.....	.....	.....	.....	.....	.....	.....	.....	.....
Fremont	.....	.....	.....	.....	.....	.....	.....	.....	.....	.....
Garfield	1,000	700	75.0	52,500	300	23.0	6,900	1,000	59.5	59,400
Gilpin	.....	.....	.....	.....	.....	.....	.....	.....	.....	.....
Grand	.....	.....	.....	.....	.....	.....	.....	.....	.....	.....
Gunnison	.....	.....	.....	.....	.....	.....	.....	.....	.....	.....
Hinsdale	.....	.....	.....	.....	.....	.....	.....	.....	.....	.....
Huerfano	.....	.....	.....	.....	.....	.....	.....	.....	.....	.....
Jackson	.....	.....	.....	.....	.....	.....	.....	.....	.....	.....
Jefferson	800	200	60.0	12,000	500	26.0	13,000	700	35.5	25,000
Kiowa	.....	.....	.....	.....	.....	.....	.....	.....	.....	.....
Kit Carson	3,700	1,400	62.5	87,600	2,200	20.0	44,000	3,600	36.5	131,600
Lake	.....	.....	.....	.....	.....	.....	.....	.....	.....	.....
La Plata	1,900	200	58.0	11,600	1,200	21.0	25,200	1,400	26.5	36,800
Larimer	10,500	9,000	64.0	576,000	1,000	30.0	30,000	10,000	60.5	606,000
Las Animas	3,800	1,000	55.0	55,000	500	20.0	10,000	1,500	43.5	65,000
Lincoln	2,000	.....	.....	.....	1,900	18.0	34,200	1,900	18.0	34,200
Logan	3,500	400	60.0	24,000	3,100	24.0	74,400	3,500	28.0	98,400
Mesa	4,400	4,100	80.0	327,900	300	22.0	6,600	4,400	76.0	334,500
Mineral	.....	.....	.....	.....	.....	.....	.....	.....	.....	.....
Moffat	1,100	100	52.0	5,200	900	21.5	19,500	1,000	24.5	24,700
Montezuma	1,500	1,400	51.0	71,400	100	22.0	2,200	1,500	49.0	73,600
Montrose	12,000	10,500	75.0	787,500	1,000	23.0	23,000	11,500	70.5	810,500
Morgan	7,100	3,300	62.0	204,700	3,700	25.0	93,300	7,000	42.5	298,000
Otero	2,200	500	69.0	34,600	700	20.0	14,000	1,200	40.5	48,600
Ouray	.....	.....	.....	.....	.....	.....	.....	.....	.....	.....
Park	.....	.....	.....	.....	.....	.....	.....	.....	.....	.....
Phillips	600	100	60.0	6,000	500	28.0	14,000	600	33.5	20,000
Pitkin	.....	.....	.....	.....	.....	.....	.....	.....	.....	.....
Prowers	11,000	600	64.0	38,400	5,600	18.0	100,800	6,200	22.5	139,200
Pueblo	4,100	900	62.0	55,800	900	23.5	21,200	1,800	43.0	77,000
Rio Blanco	2,000	100	50.0	5,000	1,700	31.0	52,700	1,800	32.0	57,700
Rio Grande	36,500	36,000	73.5	2,649,000	.....	.....	.....	36,000	73.5	2,649,000
Routt	6,200	200	50.0	10,000	2,900	32.0	92,800	3,100	33.0	102,800
Saguache	21,000	17,500	70.0	1,225,000	.....	.....	.....	17,500	70.0	1,225,000
San Juan	.....	.....	.....	.....	.....	.....	.....	.....	.....	.....
San Miguel	.....	.....	.....	.....	.....	.....	.....	.....	.....	.....
Sedgwick	1,400	700	60.0	42,000	700	29.0	20,300	1,400	44.5	62,300
Summit	.....	.....	.....	.....	.....	.....	.....	.....	.....	.....
Teller	.....	.....	.....	.....	.....	.....	.....	.....	.....	.....
Washington	4,500	500	65.0	32,500	3,900	24.5	95,500	4,400	29.0	128,000
Weld	39,000	23,500	64.5	1,520,000	13,500	26.0	351,000	37,000	50.5	1,871,000
Yuma	1,400	500	64.0	32,000	500	25.0	12,500	1,000	44.5	44,500
Other counties	2,800	600	60.0	36,100	800	18.5	14,900	1,400	36.5	51,000
State total	275,000	176,000	67.0	11,819,000	69,000	24.0	1,656,000	245,000	55.0	13,475,000

[1]Estimates for counties with less than 500 acres harvested included in "Other counties".

Barley: Acreage and production, by counties, Colorado 1977[1]

County	Acreage planted	Irrigated			Non-irrigated			Total		
		Acreage harvested	Yield per acre	Production	Acreage harvested	Yield per acre	Production	Acreage harvested	Yield per acre	Production
	Acres	*Acres*	*Bu.*	*Bu.*	*Acres*	*Bu.*	*Bu.*	*Acres*	*Bu.*	*Bu.*
Adams	9,000	2,300	55.0	126,500	3,700	20.5	75,000	6,000	33.5	201,500
Alamosa	18,500	18,000	77.0	1,386,000	.....	.....	.....	18,000	77.0	1,386,000
Arapahoe	3,700	400	55.0	22,000	2,600	19.0	48,000	3,000	23.5	70,000
Archuleta	.....	.....	.....	.....	.....	.....	.....	.....	.....	.....
Baca	3,000	1,400	46.5	65,000	300	16.0	4,800	1,700	41.0	69,800
Bent	2,200	1,000	43.0	43,000	500	17.0	8,500	1,500	34.5	51,500
Boulder	6,400	4,300	62.0	267,000	1,100	19.0	20,800	5,400	53.5	287,800
Chaffee	.....	.....	.....	.....	.....	.....	.....	.....	.....	.....
Cheyenne	1,500	400	52.5	21,100	800	18.5	15,000	1,200	30.0	36,100
Clear Creek	.....	.....	.....	.....	.....	.....	.....	.....	.....	.....
Conejos	15,500	14,000	67.0	938,000	.....	.....	.....	14,000	67.0	938,000
Costilla	8,500	8,000	67.0	536,000	.....	.....	.....	8,000	67.0	536,000
Crowley	.....	.....	.....	.....	.....	.....	.....	.....	.....	.....
Custer	.....	.....	.....	.....	.....	.....	.....	.....	.....	.....
Delta	4,600	4,100	82.0	336,000	.....	.....	.....	4,100	82.0	336,000
Denver	.....	.....	.....	.....	.....	.....	.....	.....	.....	.....
Dolores	.....	.....	.....	.....	.....	.....	.....	.....	.....	.....
Douglas	1,600	.....	.....	.....	1,500	20.0	30,000	1,500	20.0	30,000
Eagle	.....	.....	.....	.....	.....	.....	.....	.....	.....	.....
Elbert	1,500	.....	.....	.....	1,300	18.5	24,100	1,300	18.5	24,100
El Paso	.....	.....	.....	.....	.....	.....	.....	.....	.....	.....
Fremont	.....	.....	.....	.....	.....	.....	.....	.....	.....	.....
Garfield	1,400	500	70.0	35,000	100	13.0	1,300	600	60.5	36,300
Gilpin	.....	.....	.....	.....	.....	.....	.....	.....	.....	.....
Grand	.....	.....	.....	.....	.....	.....	.....	.....	.....	.....
Gunnison	.....	.....	.....	.....	.....	.....	.....	.....	.....	.....
Hinsdale	.....	.....	.....	.....	.....	.....	.....	.....	.....	.....
Huerfano	.....	.....	.....	.....	.....	.....	.....	.....	.....	.....
Jackson	.....	.....	.....	.....	.....	.....	.....	.....	.....	.....
Jefferson	800	200	60.0	12,000	400	20.5	8,300	600	34.0	20,300
Kiowa	1,100	100	52.0	5,200	900	19.0	17,100	1,000	22.5	22,300
Kit Carson	9,500	5,200	65.0	338,000	2,600	21.5	55,500	7,800	50.5	393,500
Lake	.....	.....	.....	.....	.....	.....	.....	.....	.....	.....
La Plata	2,300	400	70.0	28,000	1,000	9.0	9,000	1,400	26.5	37,000
Larimer	8,800	7,000	55.0	385,000	500	15.0	7,500	7,500	52.5	392,500
Las Animas	900	400	41.0	16,500	300	14.0	4,200	700	29.5	20,700
Lincoln	1,600	100	57.0	5,700	1,400	17.0	23,800	1,500	19.5	29,500
Logan	5,700	1,300	64.0	83,000	2,700	20.0	54,000	4,000	34.0	137,000
Mesa	7,600	5,300	78.5	415,000	400	14.0	5,600	5,700	74.0	420,600
Mineral	.....	.....	.....	.....	.....	.....	.....	.....	.....	.....
Moffat	900	100	26.0	2,600	500	11.0	5,500	600	13.5	8,100
Montezuma	1,000	500	76.0	38,000	300	12.5	3,700	800	52.0	41,700
Montrose	14,500	10,800	71.5	774,000	200	12.0	2,400	11,000	70.5	776,400
Morgan	6,900	4,600	71.5	328,000	1,400	20.5	29,000	6,000	59.5	357,000
Otero	1,700	500	61.0	30,500	200	19.0	3,800	700	49.0	34,300
Ouray	.....	.....	.....	.....	.....	.....	.....	.....	.....	.....
Park	.....	.....	.....	.....	.....	.....	.....	.....	.....	.....
Phillips	.....	.....	.....	.....	.....	.....	.....	.....	.....	.....
Pitkin	.....	.....	.....	.....	.....	.....	.....	.....	.....	.....
Prowers	7,900	4,300	45.5	195,000	1,200	19.0	22,700	5,500	39.5	217,700
Pueblo	1,100	400	45.0	18,000	500	20.0	10,000	900	31.0	28,000
Rio Blanco	2,400	200	25.5	5,100	1,300	15.0	19,500	1,500	16.5	24,600
Rio Grande	40,500	37,000	74.5	2,762,000	.....	.....	.....	37,000	74.5	2,762,000
Routt	4,600	600	26.0	15,600	2,200	17.5	39,000	2,800	19.5	54,600
Saguache	25,000	23,000	72.0	1,660,000	.....	.....	.....	23,000	72.0	1,660,000
San Juan	.....	.....	.....	.....	.....	.....	.....	.....	.....	.....
San Miguel	.....	.....	.....	.....	.....	.....	.....	.....	.....	.....
Sedgwick	1,900	200	65.0	13,000	1,300	24.0	31,400	1,500	29.5	44,400
Summit	.....	.....	.....	.....	.....	.....	.....	.....	.....	.....
Teller	.....	.....	.....	.....	.....	.....	.....	.....	.....	.....
Washington	7,500	1,200	66.0	79,200	5,300	20.0	105,000	6,500	28.5	184,200
Weld	44,500	24,400	65.5	1,600,000	8,600	19.5	169,000	33,000	53.5	1,769,000
Yuma	2,100	1,100	65.0	71,500	400	24.0	9,600	1,500	54.0	81,100
Other counties	1,800	700	56.5	39,500	500	22.0	10,900	1,200	42.0	50,400
State total	280,000	184,000	69.0	12,696,000	46,000	19.0	874,000	230,000	59.0	13,570,000

[1]Estimates for counties with less than 500 acres harvested included in "Other counties".

Barley: Acreage and production, by counties, Colorado 1978[1]

County	Acreage planted	Irrigated			Non-Irrigated			Total		
		Acreage harvested	Yield per acre	Production	Acreage harvested	Yield per acre	Production	Acreage harvested	Yield per acre	Production
	Acres	Acres	Bu.	Bu.	Acres	Bu.	Bu.	Acres	Bu.	Bu.
Adams	12,000	4,000	73.0	292,000	4,200	39.0	164,800	8,200	55.5	456,800
Alamosa	17,500	17,000	69.0	1,174,000	.....	.....	.....	17,000	69.0	1,174,000
Arapahoe	3,700	300	68.5	20,600	2,900	36.5	106,500	3,200	39.5	127,100
Archuleta	.....	.....	.....	.....	.....	.....	.....	.....	.....	.....
Baca	2,200	1,700	47.0	79,900	200	18.0	3,600	1,900	44.0	83,500
Bent	3,000	1,500	47.0	70,500	200	17.5	3,500	1,700	43.5	74,000
Boulder	5,900	4,100	70.0	287,000	1,100	32.5	35,600	5,200	62.0	322,600
Chaffee	.....	.....	.....	.....	.....	.....	.....	.....	.....	.....
Cheyenne	1,300	300	65.0	19,500	700	28.0	19,600	1,000	39.0	39,100
Clear Creek	.....	.....	.....	.....	.....	.....	.....	.....	.....	.....
Conejos	13,000	12,000	73.0	876,000	.....	.....	.....	12,000	73.0	876,000
Costilla	8,500	8,000	70.0	560,000	.....	.....	.....	8,000	70.0	560,000
Crowley	.....	.....	.....	.....	.....	.....	.....	.....	.....	.....
Custer	.....	.....	.....	.....	.....	.....	.....	.....	.....	.....
Delta	3,600	3,100	85.0	263,500	.....	.....	.....	3,100	85.0	263,500
Denver	.....	.....	.....	.....	.....	.....	.....	.....	.....	.....
Dolores	.....	.....	.....	.....	.....	.....	.....	.....	.....	.....
Douglas	1,400	.....	.....	.....	1,300	24.0	31,200	1,300	24.0	31,200
Eagle	.....	.....	.....	.....	.....	.....	.....	.....	.....	.....
Elbert	1,700	.....	.....	.....	1,200	25.0	30,000	1,200	25.0	30,000
El Paso	.....	.....	.....	.....	.....	.....	.....	.....	.....	.....
Fremont	.....	.....	.....	.....	.....	.....	.....	.....	.....	.....
Garfield	2,700	1,100	69.0	76,000	.....	.....	.....	1,100	69.0	76,000
Gilpin	.....	.....	.....	.....	.....	.....	.....	.....	.....	.....
Grand	.....	.....	.....	.....	.....	.....	.....	.....	.....	.....
Gunnison	.....	.....	.....	.....	.....	.....	.....	.....	.....	.....
Hinsdale	.....	.....	.....	.....	.....	.....	.....	.....	.....	.....
Huerfano	.....	.....	.....	.....	.....	.....	.....	.....	.....	.....
Jackson	.....	.....	.....	.....	.....	.....	.....	.....	.....	.....
Jefferson	800	200	62.5	12,500	400	26.5	10,600	600	38.5	23,100
Kiowa	1,000	400	62.0	24,800	400	23.0	9,200	800	42.5	34,000
Kit Carson	10,500	4,900	63.0	308,700	2,100	29.0	60,900	7,000	53.0	369,600
Lake	.....	.....	.....	.....	.....	.....	.....	.....	.....	.....
La Plata	4,100	700	82.0	57,500	900	16.0	14,500	1,600	45.0	72,000
Larimer	8,900	8,000	60.0	480,000	300	25.0	7,500	8,300	58.5	487,500
Las Animas	1,000	500	68.0	34,000	300	17.0	5,100	800	49.0	39,100
Lincoln	1,400	100	65.0	6,500	1,200	23.0	27,600	1,300	26.0	34,100
Logan	2,900	1,900	60.0	114,000	600	24.5	14,700	2,500	51.5	128,700
Mesa	7,000	4,600	73.0	335,600	.....	.....	.....	4,600	73.0	335,600
Mineral	.....	.....	.....	.....	.....	.....	.....	.....	.....	.....
Moffat	1,900	100	60.0	6,000	1,100	21.0	23,100	1,200	24.0	29,100
Montezuma	700	600	74.5	44,800	.....	.....	.....	600	74.5	44,800
Montrose	13,000	11,400	85.0	969,000	100	15.0	1,500	11,500	84.5	970,500
Morgan	8,200	6,300	63.0	395,700	700	28.0	19,600	7,000	59.5	415,300
Otero	1,700	900	66.5	60,000	100	17.0	1,700	1,000	61.5	61,700
Ouray	.....	.....	.....	.....	.....	.....	.....	.....	.....	.....
Park	.....	.....	.....	.....	.....	.....	.....	.....	.....	.....
Phillips	.....	.....	.....	.....	.....	.....	.....	.....	.....	.....
Pitkin	.....	.....	.....	.....	.....	.....	.....	.....	.....	.....
Prowers	8,100	6,000	57.5	345,000	600	18.0	10,800	6,600	54.0	355,800
Pueblo	1,600	400	66.5	26,600	600	19.0	11,300	1,000	38.0	37,900
Rio Blanco	2,900	200	70.0	14,000	2,300	22.0	50,600	2,500	26.0	64,600
Rio Grande	42,000	41,000	78.0	3,200,000	.....	.....	.....	41,000	78.0	3,200,000
Routt	5,100	600	64.5	38,800	3,600	24.0	87,300	4,200	30.0	126,100
Saguache	26,000	25,000	81.0	2,030,000	.....	.....	.....	25,000	81.0	2,030,000
San Juan	.....	.....	.....	.....	.....	.....	.....	.....	.....	.....
San Miguel	.....	.....	.....	.....	.....	.....	.....	.....	.....	.....
Sedgwick	1,800	600	63.0	37,800	800	30.0	24,000	1,400	44.0	61,800
Summit	.....	.....	.....	.....	.....	.....	.....	.....	.....	.....
Teller	.....	.....	.....	.....	.....	.....	.....	.....	.....	.....
Washington	6,700	3,200	60.0	192,000	2,500	20.0	50,000	5,700	42.5	242,000
Weld	41,500	27,900	63.0	1,760,000	8,100	24.5	200,000	36,000	54.5	1,960,000
Yuma	2,300	700	57.0	39,900	900	24.0	21,600	1,600	38.5	61,500
Other counties	2,400	700	68.5	47,800	600	22.5	13,600	1,300	47.0	61,400
State total	280,000	200,000	71.5	14,300,000	40,000	26.5	1,060,000	240,000	64.0	15,360,000

[1]Estimates for counties with less than 500 acres harvested included in "Other counties".

SORGHUM GRAIN: PRODUCTION BY COUNTIES, COLORADO, 1978

WITH RANKING OF FIRST FIVE COUNTIES

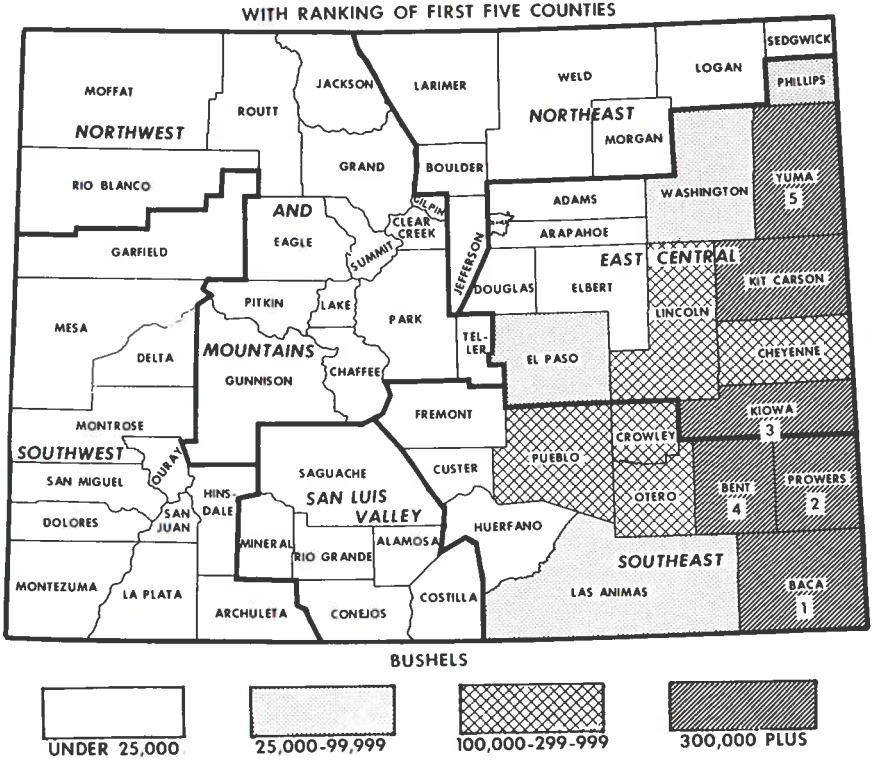

Sorghum grain: Acreage and production, by districts, Colorado, 1977-78

District	Acreage planted [1]	Irrigated			Non-irrigated			Total		
		Acreage harvested	Yield per acre	Production	Acreage harvested	Yield per acre	Production	Acreage harvested	Yield per acre	Production
	Acres	*Acres*	*Bu.*	*Bu.*	*Acres*	*Bu.*	*Bu.*	*Acres*	*Bu.*	*Bu.*
1977 final:										
NW & Mountain	500	.....	.....	.....	.....	.....	.....	.....	.....	.....
Northeast	16,000	1,500	62.5	94,000	2,000	23.5	47,000	3,500	40.5	141,000
East Central ...	180,000	10,000	62.0	620,000	60,000	25.0	1,500,000	70,000	30.5	2,120,000
Southwest	1,000	500	68.0	34,000	.....	.....	.....	500	68.0	34,000
San Luis Valley	500	.....	.....	.....	.....	.....	.....	.....	.....	.....
Southeast	262,000	68,000	47.0	3,196,000	121,000	22.0	2,662,000	189,000	31.0	5,858,000
State total ...	460,000	80,000	49.5	3,944,000	183,000	23.0	4,209,000	263,000	31.0	8,153,000
1978 preliminary:										
NW & Mountain	500	.....	.....	.....	.....	.....	.....	.....	.....	.....
Northeast	11,000	500	64.0	32,000	1,000	15.0	15,000	1,500	31.5	47,000
East Central ...	170,000	10,000	66.0	660,000	63,000	19.0	1,197,000	73,000	25.5	1,857,000
Southwest	1,000	500	56.0	28,000	.....	.....	.....	500	56.0	28,000
San Luis Valley	500	.....	.....	.....	.....	.....	.....	.....	.....	.....
Southeast	307,000	82,000	57.0	4,674,000	143,000	19.0	2,694,000	225,000	32.5	7,368,000
State total ...	490,000	93,000	58.0	5,394,000	207,000	19.0	3,906,000	300,000	31.0	9,300,000

[1] Planted for all purposes.

Sorghum grain: Acreage and production, by districts, Colorado, 1971-76

District	Acreage planted [1]	Irrigated			Non-irrigated			Total		
		Acreage harvested	Yield per acre	Production	Acreage harvested	Yield per acre	Production	Acreage harvested	Yield per acre	Production
	Acres	*Acres*	*Bu.*	*Bu.*	*Acres*	*Bu.*	*Bu.*	*Acres*	*Bu.*	*Bu.*
1971:										
NW & Mountain	.....	.....	.....	.....	.....	.....	.....	.....	.....	.....
Northeast	23,000	1,500	42.0	63,000	3,000	25.0	75,000	4,500	30.5	138,000
East Central	207,000	10,000	54.0	540,000	86,000	22.0	1,892,000	96,000	25.5	2,432,000
Southwest	3,000	1,500	74.0	111,000	.....	.....	.....	1,500	74.0	111,000
San Luis Valley	1,000	.....	.....	.....	.....	.....	.....	.....	.....	.....
Southeast	316,000	81,000	60.0	4,869,000	117,000	17.5	2,050,000	198,000	35.0	6,919,000
State total	550,000	94,000	59.5	5,583,000	206,000	19.5	4,017,000	300,000	32.0	9,600,000
1972:										
NW & Mountain	.....	.....	.....	.....	.....	.....	.....	.....	.....	.....
Northeast	32,000	1,000	68.0	68,000	4,000	32.0	128,000	5,000	39.0	196,000
East Central	185,000	8,000	62.0	496,000	82,000	26.0	2,132,000	90,000	29.0	2,628,000
Southwest	2,000	1,000	58.0	58,000	.....	.....	.....	1,000	58.0	58,000
San Luis Valley	1,000	1,000	60.0	60,000	.....	.....	.....	1,000	60.0	60,000
Southeast	315,000	78,000	62.0	4,836,000	120,000	19.0	2,252,000	198,000	36.0	7,088,000
State total	535,000	89,000	62.0	5,518,000	206,000	22.0	4,512,000	295,000	34.0	10,030,000
1973:										
NW & Mountain	.....	.....	.....	.....	.....	.....	.....	.....	.....	.....
Northeast	24,500	1,500	60.0	90,000	4,500	20.0	90,000	6,000	30.0	180,000
East Central	160,000	9,500	50.0	475,000	70,500	22.5	1,586,000	80,000	26.0	2,061,000
Southwest	1,000	1,000	51.0	51,000	.....	.....	.....	1,000	51.0	51,000
San Luis Valley	500	.....	.....	.....	.....	.....	.....	.....	.....	.....
Southeast	254,000	70,000	65.0	4,550,000	103,000	22.0	2,258,000	173,000	39.5	6,808,000
State total	440,000	82,000	63.0	5,166,000	178,000	22.0	3,934,000	260,000	35.0	9,100,000
1974:										
NW & Mountain	500	.....	.....	.....	.....	.....	.....	.....	.....	.....
Northeast	11,500	1,000	50.0	50,000	1,000	14.0	14,000	2,000	32.0	64,000
East Central	170,000	7,500	54.0	405,000	55,000	18.5	1,010,000	62,500	22.5	1,415,000
Southwest	2,000	500	62.0	31,000	.....	.....	.....	500	62.0	31,000
San Luis Valley	2,000	.....	.....	.....	.....	.....	.....	.....	.....	.....
Southeast	284,000	75,000	54.0	4,050,000	125,000	17.0	2,125,000	200,000	31.0	6,175,000
State total	470,000	84,000	54.0	4,536,000	181,000	17.5	3,149,000	265,000	29.0	7,685,000
1975:										
NW & Mountain	500	.....	.....	.....	500	14.0	7,000	500	14.0	7,000
Northeast	15,000	2,000	49.0	98,000	3,000	16.0	48,000	5,000	29.0	146,000
East Central	179,000	9,000	50.0	450,000	54,500	15.0	817,000	63,500	20.0	1,267,000
Southwest	1,000	1,000	48.0	48,000	.....	.....	.....	1,000	48.0	48,000
San Luis Valley	500	.....	.....	.....	.....	.....	.....	.....	.....	.....
Southeast	314,000	81,000	50.0	4,050,000	139,000	14.5	2,022,000	220,000	27.5	6,072,000
State total	510,000	93,000	50.0	4,646,000	197,000	14.5	2,894,000	290,000	26.0	7,540,000
1976:										
NW & Mountain	500	.....	.....	.....	.....	.....	.....	.....	.....	.....
Northeast	11,000	1,200	65.0	78,000	1,000	26.0	26,000	2,200	47.5	104,000
East Central	200,000	8,000	52.5	420,000	59,000	16.0	944,000	67,000	20.5	1,364,000
Southwest	2,000	1,500	70.0	105,000	.....	.....	.....	1,500	70.0	105,000
San Luis Valley	500	300	50.0	15,000	.....	.....	.....	300	50.0	15,000
Southeast	291,000	69,000	52.5	3,622,000	119,000	17.0	2,042,000	188,000	30.0	5,664,000
State total	505,000	80,000	53.0	4,240,000	179,000	17.0	3,012,000	259,000	28.0	7,252,000

[1]Planted for all purposes.

Sorghum grain: Acreage and production, by counties, Colorado, 1971[1]

County	Acreage planted[2]	Irrigated			Non-irrigated			Total		
		Acreage harvested	Yield per acre	Production	Acreage harvested	Yield per acre	Production	Acreage harvested	Yield per acre	Production
	Acres	*Acres*	*Bu.*	*Bu.*	*Acres*	*Bu.*	*Bu.*	*Acres*	*Bu.*	*Bu.*
Adams	1,100	800	50.0	40,000	.....	.....	.....	800	50.0	40,000
Baca	162,000	23,000	58.0	1,334,000	84,000	18.0	1,513,000	107,000	26.5	2,847,000
Bent	32,000	16,000	53.0	848,000	7,000	17.0	119,000	23,000	42.0	967,000
Cheyenne	24,500	200	55.0	11,000	7,300	20.0	146,000	7,500	21.0	157,000
Conejos	600	.....	.....	.....	.....	.....	.....	.....	.....	.....
Crowley	19,000	7,500	56.0	420,000	4,000	20.0	80,000	11,500	43.5	500,000
El Paso	7,000	.....	.....	.....	2,100	20.5	43,000	2,100	20.5	43,000
Kiowa	52,500	1,000	40.0	40,000	34,000	24.0	816,000	35,000	24.5	856,000
Kit Carson	28,000	2,500	64.0	160,000	6,700	24.0	161,000	9,200	35.0	321,000
Larimer	600	.....	.....	.....	.....	.....	.....	.....	.....	.....
Las Animas	7,300	100	50.0	5,000	1,800	10.0	18,000	1,900	12.0	23,000
Lincoln	23,500	500	46.0	23,000	4,700	15.0	70,500	5,200	18.0	93,500
Logan	6,000	100	60.0	6,000	800	25.0	20,000	900	29.0	26,000
Mesa	1,200	700	80.0	56,000	.....	.....	.....	700	80.0	56,000
Morgan	5,100	1,000	38.0	38,000	1,000	23.0	23,000	2,000	30.5	61,000
Otero	10,500	6,000	65.0	390,000	.....	.....	.....	6,000	65.0	390,000
Phillips	8,200	1,000	50.0	50,000	4,000	32.0	128,000	5,000	35.5	178,000
Prowers	64,000	25,000	66.0	1,650,000	17,000	16.0	272,000	42,000	46.0	1,922,000
Pueblo	20,000	3,300	65.5	216,000	3,200	15.0	48,000	6,500	40.5	264,000
Sedgwick	5,000	100	40.0	4,000	1,000	28.0	28,000	1,100	29.0	32,000
Washington	13,000	200	50.0	10,000	2,300	15.0	34,500	2,500	18.0	44,500
Weld	6,300	300	50.0	15,000	200	20.0	4,000	500	38.0	19,000
Yuma	38,000	3,800	54.0	206,000	24,200	20.0	484,000	28,000	24.5	690,000
Other counties	14,600	900	68.0	61,000	700	13.0	9,000	1,600	44.0	70,000
State total	550,000	94,000	59.5	5,583,000	206,000	19.5	4,017,000	300,000	32.0	9,600,000

[1]Estimates for counties with less than 500 acres harvested for grain included in "Other counties".
[2]Planted for all purposes.

Sorghum grain: Acreage and production, by counties, Colorado, 1972[1]

County	Acreage planted[2]	Irrigated			Non-irrigated			Total		
		Acreage harvested	Yield per acre	Production	Acreage harvested	Yield per acre	Production	Acreage harvested	Yield per acre	Production
	Acres	*Acres*	*Bu.*	*Bu.*	*Acres*	*Bu.*	*Bu.*	*Acres*	*Bu.*	*Bu.*
Baca	154,000	18,000	65.0	1,170,000	87,000	19.0	1,654,000	105,000	27.0	2,824,000
Bent	33,000	19,000	51.0	969,000	1,000	18.5	18,500	20,000	49.5	987,500
Cheyenne	23,000	900	60.0	54,000	8,600	25.0	215,000	9,500	28.5	269,000
Crowley	19,000	7,000	70.0	490,000	4,000	18.5	74,000	11,000	51.5	564,000
Elbert	6,100	200	55.0	11,000	800	12.5	10,000	1,000	21.0	21,000
El Paso	9,000	100	50.0	5,000	3,200	12.0	38,400	3,300	13.0	43,400
Fremont	800	.....	.....	.....	.....	.....	.....	.....	.....	.....
Huerfano	500	.....	.....	.....	.....	.....	.....	.....	.....	.....
Kiowa	40,000	1,800	70.0	126,000	32,200	30.0	966,000	34,000	32.0	1,092,000
Kit Carson	21,500	1,400	70.0	98,000	2,600	22.0	57,200	4,000	39.0	155,200
Las Animas	7,500	200	57.5	11,500	1,300	15.0	19,500	1,500	20.5	31,000
Lincoln	24,000	200	75.0	15,000	7,300	20.0	146,000	7,500	21.5	161,000
Logan	10,200	300	70.0	21,000	700	34.0	23,800	1,000	45.0	44,800
Morgan	8,200	400	65.0	26,000	1,600	26.5	42,000	2,000	34.0	68,000
Otero	7,700	6,500	64.5	419,000	.....	.....	.....	6,500	64.5	419,000
Phillips	7,400	400	57.5	23,000	4,600	25.0	115,000	5,000	27.5	138,000
Prowers	70,000	25,000	66.0	1,650,000	16,000	19.0	304,000	41,000	47.5	1,954,000
Pueblo	22,500	2,300	55.0	126,500	10,700	17.0	182,000	13,000	23.5	308,500
Sedgwick	4,400	100	70.0	7,000	900	38.0	34,200	1,000	41.0	41,200
Washington	15,000	200	55.0	11,000	1,800	25.0	45,000	2,000	28.0	56,000
Weld	9,000	200	70.0	14,000	800	35.0	28,000	1,000	42.0	42,000
Yuma	34,500	2,500	54.0	135,000	20,500	26.0	533,000	23,000	29.0	668,000
Other counties	7,700	2,300	59.0	136,000	400	16.0	6,400	2,700	52.5	142,400
State total	535,000	89,000	62.0	5,518,000	206,000	22.0	4,512,000	295,000	34.0	10,030,000

[1]Estimates for counties with less than 500 acres harvested for grain included in "Other counties".
[2]Planted for all purposes.

Sorghum grain: Acreage and production, by counties, Colorado, 1973[1]

County	Acreage planted[2]	Irrigated			Non-irrigated			Total		
		Acreage harvested	Yield per acre	Production	Acreage harvested	Yield per acre	Production	Acreage harvested	Yield per acre	Production
	Acres	*Acres*	*Bu.*	*Bu.*	*Acres*	*Bu.*	*Bu.*	*Acres*	*Bu.*	*Bu.*
Adams	1,600	400	60.0	24,000	600	25.0	15,000	1,000	39.0	39,000
Arapahoe	2,100	300	40.0	12,000	200	15.0	3,000	500	30.0	15,000
Baca	124,000	14,000	67.0	938,000	76,000	22.0	1,672,000	90,000	29.0	2,610,000
Bent	28,500	17,000	70.0	1,190,000	1,000	20.0	20,000	18,000	67.0	1,210,000
Cheyenne	20,500	1,000	55.0	55,000	7,000	30.0	210,000	8,000	33.0	265,000
Crowley	18,500	6,000	67.5	405,000	5,000	26.0	130,000	11,000	48.5	535,000
Douglas	500	.....	.....	.....	.....	.....	.....	.....	.....	.....
Elbert	4,400	.....	.....	.....	1,500	12.0	18,000	1,500	12.0	18,000
El Paso	8,600	.....	.....	.....	1,500	10.0	15,000	1,500	10.0	15,000
Kiowa	35,500	1,500	52.0	78,000	24,500	24.0	588,000	26,000	25.5	666,000
Kit Carson	21,500	1,500	62.0	93,000	5,000	22.0	110,000	6,500	31.0	203,000
Las Animas	4,500	.....	.....	.....	500	18.0	9,000	500	18.0	9,000
Lincoln	20,500	.....	.....	.....	8,000	15.0	120,000	8,000	15.0	120,000
Logan	7,500	600	55.0	33,000	1,400	20.0	28,000	2,000	30.5	61,000
Morgan	6,200	500	64.0	32,000	1,000	15.5	15,500	1,500	31.5	47,500
Otero	7,000	5,500	70.0	385,000	.....	.....	.....	5,500	70.0	385,000
Phillips	6,300	200	45.0	9,000	3,800	25.0	95,000	4,000	26.0	104,000
Prowers	51,000	26,000	60.0	1,560,000	12,000	20.0	240,000	38,000	47.5	1,800,000
Pueblo	20,000	1,500	48.0	72,000	8,500	22.0	187,000	10,000	26.0	259,000
Sedgwick	4,100	200	65.0	13,000	1,800	22.5	40,500	2,000	27.0	53,500
Washington	11,000	600	40.0	24,000	1,400	15.0	21,000	2,000	22.5	45,000
Weld	6,200	200	60.0	12,000	300	20.0	6,000	500	36.0	18,000
Yuma	27,500	4,000	45.0	180,000	17,000	23.0	391,000	21,000	27.0	571,000
Other counties	2,500	1,000	51.0	51,000	.....	.....	.....	1,000	51.0	51,000
State total	440,000	82,000	63.0	5,166,000	178,000	22.0	3,934,000	260,000	35.0	9,100,000

[1]Estimates for counties with less than 500 acres harvested for grain included in "Other counties".
[2]Planted for all purposes.

Sorghum grain: Acreage and production, by counties, Colorado, 1974[1]

County	Acreage planted[2]	Irrigated			Non-irrigated			Total		
		Acreage harvested	Yield per acre	Production	Acreage harvested	Yield per acre	Production	Acreage harvested	Yield per acre	Production
	Acres	*Acres*	*Bu.*	*Bu.*	*Acres*	*Bu.*	*Bu.*	*Acres*	*Bu.*	*Bu.*
Alamosa	900	.....	.....	.....	.....	.....	.....	.....	.....	.....
Baca	157,000	18,000	64.5	1,161,000	110,000	17.0	1,870,000	128,000	23.5	3,031,000
Bent	26,000	16,000	59.0	944,000	1,000	13.0	13,000	17,000	56.5	957,000
Cheyenne	32,000	800	60.0	48,000	7,000	19.0	133,000	7,800	23.0	181,000
Crowley	16,000	3,500	59.5	208,000	4,000	10.5	42,000	7,500	33.5	250,000
El Paso	7,900	200	45.0	9,000	1,000	13.0	13,000	1,200	18.5	22,000
Kiowa	34,500	1,200	55.0	66,000	22,300	24.0	535,000	23,500	25.5	601,000
Kit Carson	19,500	2,300	50.0	115,000	2,900	12.0	34,800	5,200	29.0	149,800
Lincoln	19,000	200	40.0	8,000	6,300	15.0	94,500	6,500	16.0	102,500
Morgan	3,700	700	50.0	35,000	600	13.5	8,100	1,300	33.0	43,100
Otero	5,300	4,300	50.0	215,000	.....	.....	.....	4,300	50.0	215,000
Phillips	6,900	300	60.0	18,000	3,000	15.0	45,000	3,300	19.0	63,000
Prowers	59,000	32,000	45.5	1,456,000	4,000	20.0	80,000	36,000	42.5	1,536,000
Pueblo	18,000	1,200	55.0	66,000	5,800	20.0	116,000	7,000	26.0	182,000
Washington	10,500	200	65.0	13,000	1,600	14.0	22,400	1,800	19.5	35,400
Yuma	28,000	2,000	56.5	113,000	10,500	12.0	126,000	12,500	19.0	239,000
Other counties	25,800	1,100	55.5	61,000	1,000	16.0	16,200	2,100	37.0	77,200
State total	470,000	84,000	54.0	4,536,000	181,000	17.5	3,149,000	265,000	29.0	7,685,000

[1]Estimates for counties with less than 500 acres harvested for grain included in "Other counties".
[2]Planted for all purposes.

Sorghum grain: Acreage and production, by counties, Colorado, 1975[1]

County	Acreage planted [2]	Irrigated			Non-irrigated			Total		
		Acreage harvested	Yield per acre	Production	Acreage harvested	Yield per acre	Production	Acreage harvested	Yield per acre	Production
	Acres	Acres	Bu.	Bu.	Acres	Bu.	Bu.	Acres	Bu.	Bu.
Baca	180,000	23,000	63.0	1,448,000	116,000	15.0	1,721,000	139,000	23.0	3,169,000
Bent	24,000	14,500	44.0	638,000	1,000	14.0	14,000	15,500	42.0	652,000
Cheyenne	27,000	1,000	53.0	53,000	6,500	13.0	84,500	7,500	18.5	137,500
Crowley	15,000	4,000	52.0	208,000	4,000	11.0	44,000	8,000	31.5	252,000
Elbert	5,200	.....	.....	.....	500	12.0	6,000	500	12.0	6,000
El Paso	10,500	100	41.0	4,100	1,300	12.0	15,600	1,400	14.0	19,700
Kiowa	34,500	2,500	51.0	127,500	20,500	14.0	287,000	23,000	18.0	414,500
Kit Carson	25,500	2,400	50.0	120,000	3,100	14.0	43,400	5,500	29.5	163,400
Las Animas	4,500	200	45.0	9,000	1,800	13.0	23,400	2,000	16.0	32,400
Lincoln	22,500	200	45.0	9,000	4,800	12.0	57,600	5,000	13.5	66,600
Logan	3,700	500	49.0	24,500	1,200	16.5	19,900	1,700	26.0	44,400
Morgan	4,300	1,300	49.0	64,000	1,200	16.0	19,200	2,500	33.5	83,200
Otero	6,100	5,000	53.0	264,300	.....	.....	.....	5,000	53.0	264,300
Phillips	7,100	500	50.0	25,000	3,000	18.0	54,000	3,500	22.5	79,000
Prowers	72,500	33,000	43.0	1,419,000	12,500	14.0	175,000	45,500	35.0	1,594,000
Pueblo	11,500	1,300	49.0	63,700	3,500	12.0	42,000	4,800	22.0	105,700
Washington	13,000	200	47.0	9,400	2,300	17.0	39,100	2,500	19.5	48,500
Yuma	26,000	2,000	49.0	97,900	12,000	18.5	224,300	14,000	23.0	322,200
Other counties	17,100	1,300	47.5	61,600	1,800	13.5	24,000	3,100	27.5	85,600
State total	510,000	93,000	50.0	4,646,000	197,000	14.5	2,894,000	290,000	26.0	7,540,000

[1]Estimates for counties with less than 500 acres harvested for grain included in "Other counties".
[2]Planted for all purposes.

Sorghum grain: Acreage and production, by counties, Colorado, 1976[1]

County	Acreage planted [2]	Irrigated			Non-irrigated			Total		
		Acreage harvested	Yield per acre	Production	Acreage harvested	Yield per acre	Production	Acreage harvested	Yield per acre	Production
	Acres	Acres	Bu.	Bu.	Acres	Bu.	Bu.	Acres	Bu.	Bu.
Baca	180,000	27,000	56.0	1,512,000	103,000	17.5	1,808,000	130,000	25.5	3,320,000
Bent	20,000	8,500	45.0	383,000	1,500	17.0	25,500	10,000	41.0	408,500
Cheyenne	29,000	900	53.0	47,700	7,100	16.0	113,600	8,000	20.0	161,300
Crowley	11,500	3,500	53.0	185,500	2,400	15.0	36,000	5,900	37.5	221,500
Elbert	6,000	.....	.....	.....	600	14.0	8,400	600	14.0	8,400
El Paso	12,000	100	49.0	4,900	1,400	13.0	18,200	1,500	15.5	23,100
Kiowa	52,000	2,000	50.0	100,000	27,000	15.0	405,000	29,000	17.5	505,000
Kit Carson	29,500	2,200	48.5	106,700	3,300	16.0	52,800	5,500	29.0	159,500
Las Animas	3,500	100	43.0	4,300	900	15.0	13,500	1,000	18.0	17,800
Lincoln	24,000	200	50.0	10,000	4,300	13.0	55,900	4,500	14.5	65,900
Mesa	600	500	70.0	35,000	.....	.....	.....	500	70.0	35,000
Morgan	3,200	800	65.0	52,000	400	25.5	10,200	1,200	52.0	62,200
Otero	4,600	3,300	48.0	158,400	.....	.....	.....	3,300	48.0	158,400
Phillips	5,500	300	60.0	18,000	2,500	24.5	61,700	2,800	28.5	79,700
Prowers	54,000	25,500	52.0	1,326,000	8,000	15.0	120,000	33,500	43.0	1,446,000
Pueblo	17,000	1,100	48.0	52,800	3,100	12.0	37,600	4,200	21.5	90,400
Washington	13,000	200	56.0	11,200	1,800	17.0	30,600	2,000	21.0	41,800
Yuma	23,500	2,000	58.0	116,000	10,500	18.0	189,000	12,500	24.5	305,000
Other counties	16,100	1,800	64.5	116,500	1,200	21.5	26,000	3,000	47.5	142,500
State total	505,000	80,000	53.0	4,240,000	179,000	17.0	3,012,000	259,000	28.0	7,252,000

[1]Estimates for counties with less than 500 acres harvested for grain included in "Other counties".
[2]Planted for all purposes.

Sorghum grain: Acreage and production, by counties, Colorado 1977[1]

County	Acreage planted [2]	Irrigated			Non-irrigated			Total		
		Acreage harvested	Yield per acre	Production	Acreage harvested	Yield per acre	Production	Acreage harvested	Yield per acre	Production
	Acres	*Acres*	*Bu.*	*Bu.*	*Acres*	*Bu.*	*Bu.*	*Acres*	*Bu.*	*Bu.*
Adams	2,300	200	60.0	12,000	300	22.0	6,600	500	37.0	18,600
Baca	156,000	25,000	54.0	1,350,000	102,000	22.0	2,244,000	127,000	28.5	3,594,000
Bent	18,500	5,500	48.0	264,000	3,000	21.0	63,000	8,500	38.5	327,000
Cheyenne	19,000	500	62.0	31,000	6,000	28.0	168,000	6,500	30.5	199,000
Crowley	11,500	1,900	39.0	74,100	4,800	25.0	120,000	6,700	29.0	194,100
El Paso	14,500	100	57.0	5,700	1,900	20.0	38,000	2,000	22.0	43,700
Kiowa	44,500	2,000	62.0	124,000	25,000	23.0	575,000	27,000	26.0	699,000
Kit Carson	19,500	3,400	63.0	214,200	3,100	26.0	80,600	6,500	45.5	294,800
Las Animas	2,600	.....	.....	.....	800	20.0	15,900	800	20.0	15,900
Lincoln	24,500	400	61.0	24,400	5,100	20.0	102,000	5,500	23.0	126,400
Logan	3,600	400	65.0	26,000	600	25.0	15,000	1,000	41.0	41,000
Morgan	4,800	500	58.0	29,000	600	20.0	12,000	1,100	37.5	41,000
Otero	5,500	3,000	46.0	138,000	500	20.0	10,000	3,500	42.5	148,000
Phillips	6,600	600	60.0	36,000	2,700	28.0	75,600	3,300	34.0	111,600
Prowers	52,000	32,500	42.0	1,365,000	7,000	22.0	154,000	39,500	38.5	1,519,000
Pueblo	15,500	100	49.0	4,900	2,900	19.0	55,100	3,000	20.0	60,000
Sedgwick	2,100	.....	.....	.....	600	26.0	15,600	600	26.0	15,600
Washington	13,500	300	59.0	17,700	1,700	26.0	44,200	2,000	31.0	61,900
Weld	4,900	600	65.0	39,000	200	22.0	4,400	800	54.0	43,400
Yuma	28,000	2,500	62.0	155,000	14,000	29.0	406,000	16,500	34.0	561,000
Other counties	10,600	500	68.0	34,000	200	20.0	4,000	700	54.5	38,000
State total	460,000	80,000	49.5	3,944,000	183,000	23.0	4,209,000	263,000	31.0	8,153,000

[1]Estimates for counties with less than 500 acres harvested for grain included in "Other counties".
[2]Planted for all purposes.

Sorghum grain: Acreage and production, by counties, Colorado 1978[1]

County	Acreage planted [2]	Irrigated			Non-irrigated			Total		
		Acreage harvested	Yield per acre	Production	Acreage harvested	Yield per acre	Production	Acreage harvested	Yield per acre	Production
	Acres	*Acres*	*Bu.*	*Bu.*	*Acres*	*Bu.*	*Bu.*	*Acres*	*Bu.*	*Bu.*
Baca	189,000	40,000	58.5	2,344,000	113,000	19.0	2,171,000	153,000	29.5	4,515,000
Bent	27,000	7,900	60.0	474,000	4,100	19.0	77,900	12,000	46.0	551,900
Cheyenne	16,000	200	67.0	13,400	7,300	21.0	154,900	7,500	22.5	168,300
Crowley	12,000	2,100	50.0	105,000	6,500	15.0	97,500	8,600	23.5	202,500
Elbert	3,800	.....	.....	.....	500	19.0	9,500	500	19.0	9,500
El Paso	12,000	.....	.....	.....	3,000	15.0	45,000	3,000	15.0	45,000
Kiowa	41,500	1,500	65.0	97,500	25,500	20.5	522,700	27,000	23.0	620,200
Kit Carson	22,500	4,200	68.0	285,600	5,100	19.0	96,900	9,300	41.0	382,500
Las Animas	3,300	.....	.....	.....	1,900	16.0	30,400	1,900	16.0	30,400
Lincoln	23,000	600	65.5	39,300	5,900	15.0	88,500	6,500	19.5	127,800
Logan	3,100	100	67.0	6,700	400	15.0	6,000	500	25.5	12,700
Otero	5,400	3,000	52.0	156,000	700	16.0	11,200	3,700	45.0	167,200
Phillips	6,800	300	66.0	19,800	2,700	17.0	45,900	3,000	22.0	65,700
Prowers	51,500	28,000	55.0	1,540,000	10,000	19.0	190,000	38,000	45.5	1,730,000
Pueblo	18,500	1,000	55.0	55,000	6,800	17.0	116,000	7,800	22.0	171,000
Sedgwick	1,800	100	67.0	6,700	400	15.0	6,000	500	25.5	12,700
Washington	14,000	200	62.0	12,400	1,800	18.0	32,400	2,000	22.5	44,800
Yuma	26,000	3,000	64.0	192,000	11,000	18.0	198,000	14,000	28.0	390,000
Other counties	12,800	800	58.5	46,600	400	15.5	6,200	1,200	44.0	52,800
State total	490,000	93,000	58.0	5,394,000	207,000	19.0	3,906,000	300,000	31.0	9,300,000

[1]Estimates for counties with less than 500 acres harvested for grain included in "Other counties".
[2]Planted for all purposes.

DRY BEANS: PRODUCTION BY COUNTIES, COLORADO, 1978
WITH RANKING OF FIRST FIVE COUNTIES

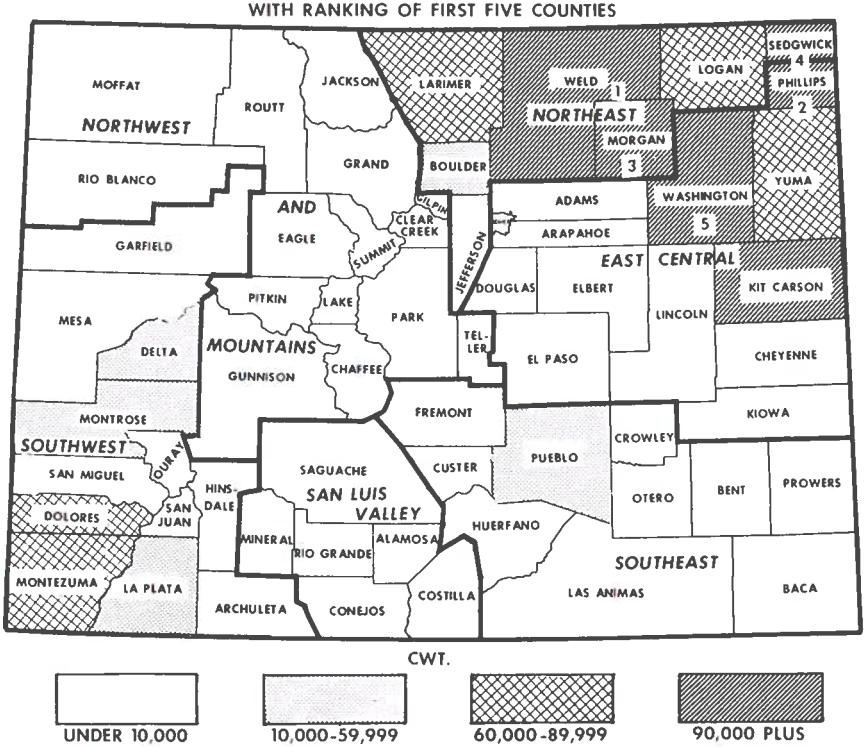

Dry beans: Acreage and production, by districts, Colorado, 1977-78

District	Acreage planted	Irrigated			Non-irrigated			Total		
		Acreage harvested	Yield per acre	Production	Acreage harvested	Yield per acre	Production	Acreage harvested	Yield per acre	Production
	Acres	*Acres*	*Lbs.*	*Cwt.*	*Acres*	*Lbs.*	*Cwt.*	*Acres*	*Lbs.*	*Cwt.*
1977 final:										
NW & Mountain	.....	.....	.....	.....	.....	.....	.....	.....	.....	.....
Northeast	40,000	38,000	1,700	646,000	1,000	200	2,000	39,000	1,660	648,000
East Central	26,000	23,000	1,270	292,000	2,000	150	3,000	25,000	1,180	295,000
Southwest	85,000	6,000	1,650	99,000	57,000	130	72,000	63,000	270	171,000
San Luis Valley	.....	.....	.....	.....	.....	.....	.....	.....	.....	.....
Southeast	24,000	5,000	1,720	86,000	18,000	250	45,000	23,000	570	131,000
State total	175,000	72,000	1,560	1,123,000	78,000	160	122,000	150,000	830	1,245,000
1978 preliminary:										
NW & Mountain	.....	.....	.....	.....	.....	.....	.....	.....	.....	.....
Northeast	46,000	43,000	1,670	718,000	2,000	300	6,000	45,000	1,610	724,000
East Central	38,000	33,000	1,420	470,000	3,000	230	7,000	36,000	1,320	477,000
Southwest	84,000	6,000	1,600	96,000	68,000	260	176,000	74,000	370	272,000
San Luis Valley	.....	.....	.....	.....	.....	.....	.....	.....	.....	.....
Southeast	17,000	2,000	1,550	31,000	13,000	200	26,000	15,000	380	57,000
State total	185,000	84,000	1,570	1,315,000	86,000	250	215,000	170,000	900	1,530,000

Dry beans: Acreage and production, by districts, Colorado, 1971-76

District	Acreage planted	Irrigated			Non-irrigated			Total		
		Acreage harvested	Yield per acre	Production	Acreage harvested	Yield per acre	Production	Acreage harvested	Yield per acre	Production
	Acres	*Acres*	*Lbs.*	*Cwt.*	*Acres*	*Lbs.*	*Cwt.*	*Acres*	*Lbs.*	*Cwt.*
1971:										
NW & Mountain	.....	.....	.....	.....	.....	.....	.....	.....	.....	.....
Northeast	45,000	42,000	2,000	840,000	2,000	700	14,000	44,000	1,940	854,000
East Central	25,000	20,500	1,700	348,500	3,500	220	7,700	24,000	1,480	356,200
Southwest	127,000	8,500	1,770	150,500	112,500	350	391,300	121,000	450	541,800
San Luis Valley	.....	.....	.....	.....	.....	.....	.....	.....	.....	.....
Southeast	14,000	3,000	2,000	60,000	8,000	100	8,000	11,000	620	68,000
State total	211,000	74,000	1,890	1,399,000	126,000	330	421,000	200,000	910	1,820,000
1972:										
NW & Mountain	.....	.....	.....	.....	.....	.....	.....	.....	.....	.....
Northeast	47,000	43,000	1,710	736,000	2,000	600	12,000	45,000	1,660	748,000
East Central	27,000	22,000	1,600	352,000	4,000	500	20,000	26,000	1,430	372,000
Southwest	120,000	5,000	1,460	73,000	99,000	300	295,000	104,000	350	368,000
San Luis Valley	.....	.....	.....	.....	.....	.....	.....	.....	.....	.....
Southeast	17,000	7,000	1,900	133,000	10,000	300	30,000	17,000	960	163,000
State total	211,000	77,000	1,680	1,294,000	115,000	310	357,000	192,000	860	1,651,000
1973:										
NW & Mountain	.....	.....	.....	.....	.....	.....	.....	.....	.....	.....
Northeast	39,000	36,000	1,760	632,000	1,000	800	8,000	37,000	1,730	640,000
East Central	27,000	20,000	1,230	246,000	6,000	600	36,000	26,000	1,080	282,000
Southwest	115,000	5,000	1,680	84,000	109,000	380	417,000	114,000	440	501,000
San Luis Valley	.....	.....	.....	.....	.....	.....	.....	.....	.....	.....
Southeast	12,000	5,000	2,080	104,000	6,000	250	15,000	11,000	1,080	119,000
State total	193,000	66,000	1,620	1,066,000	122,000	390	476,000	188,000	820	1,542,000
1974:										
NW & Mountain	.....	.....	.....	.....	.....	.....	.....	.....	.....	.....
Northeast	39,000	36,500	1,880	688,000	1,500	530	8,000	38,000	1,830	696,000
East Central	27,000	22,000	1,750	385,000	4,000	330	13,000	26,000	1,530	398,000
Southwest	93,000	7,000	1,700	119,000	83,000	250	208,000	90,000	360	327,000
San Luis Valley	.....	.....	.....	.....	.....	.....	.....	.....	.....	.....
Southeast	23,000	6,500	1,600	104,000	16,500	200	33,000	23,000	600	137,000
State total	182,000	72,000	1,800	1,296,000	105,000	250	262,000	177,000	880	1,558,000
1975:										
NW & Mountain	.....	.....	.....	.....	.....	.....	.....	.....	.....	.....
Northeast	46,000	44,000	1,820	801,000	1,000	300	3,000	45,000	1,790	804,000
East Central	42,000	33,000	1,300	429,000	7,000	200	14,000	40,000	1,110	443,000
Southwest	91,000	6,000	1,600	96,000	84,000	330	279,000	90,000	420	375,000
San Luis Valley	.....	.....	.....	.....	.....	.....	.....	.....	.....	.....
Southeast	26,000	7,000	1,900	133,000	18,000	250	45,000	25,000	710	178,000
State total	205,000	90,000	1,620	1,459,000	110,000	310	341,000	200,000	900	1,800,000
1976:										
NW & Mountain	.....	.....	.....	.....	.....	.....	.....	.....	.....	.....
Northeast	47,000	45,000	1,620	729,000	1,000	500	5,000	46,000	1,600	734,000
East Central	32,000	30,000	1,220	366,000	2,000	500	10,000	32,000	1,180	376,000
Southwest	88,000	6,000	1,550	93,000	80,000	380	307,000	86,000	470	400,000
San Luis Valley	.....	.....	.....	.....	.....	.....	.....	.....	.....	.....
Southeast	23,000	6,000	1,580	95,000	15,000	400	60,000	21,000	740	155,000
State total	190,000	87,000	1,470	1,283,000	98,000	390	382,000	185,000	900	1,665,000

Dry beans: Acreage and production, by counties, Colorado, 1971

County	Acreage planted	Irrigated			Non-irrigated			Total		
		Acreage harvested	Yield per acre	Production	Acreage harvested	Yield per acre	Production	Acreage harvested	Yield per acre	Production
	Acres	*Acres*	*Lbs.*	*Cwt.*	*Acres*	*Lbs.*	*Cwt.*	*Acres*	*Lbs.*	*Cwt.*
Adams	800	800	1,500	12,000	.....	.....	.....	800	1,500	12,000
Boulder	1,400	1,400	2,180	30,500	.....	.....	.....	1,400	2,180	30,500
Cheyenne	200	200	1,500	3,000	.....	.....	.....	200	1,500	3,000
Crowley	4,700	500	1,800	9,000	3,600	100	3,600	4,100	310	12,600
Delta	2,100	2,000	1,550	31,000	.....	.....	.....	2,000	1,550	31,000
Dolores	45,000	300	1,530	4,600	43,200	350	151,200	43,500	360	155,800
Elbert	700	.....	.....	.....	600	200	1,200	600	200	1,200
El Paso	2,900	600	1,650	9,900	1,900	200	3,800	2,500	550	13,700
Kit Carson	6,300	6,000	1,560	93,600	100	300	300	6,100	1,540	93,900
La Plata	12,600	100	1,700	1,700	11,900	340	40,500	12,000	350	42,200
Larimer	3,300	3,200	1,950	62,400	.....	.....	.....	3,200	1,950	62,400
Lincoln	300	.....	.....	.....	300	230	700	300	230	700
Logan	4,100	3,900	1,960	76,400	100	600	600	4,000	1,930	77,000
Mesa	600	500	1,660	8,300	.....	.....	.....	500	1,660	8,300
Montezuma	56,400	100	1,700	1,700	53,900	350	190,500	54,000	360	192,200
Montrose	5,600	5,500	1,880	103,200	.....	.....	.....	5,500	1,880	103,200
Morgan	7,700	7,500	2,030	152,300	.....	.....	.....	7,500	2,030	152,300
Otero	400	400	1,600	6,400	.....	.....	.....	400	1,600	6,400
Phillips	7,500	7,300	1,640	119,900	100	200	200	7,400	1,620	120,100
Pueblo	8,900	2,100	2,120	44,600	4,400	100	4,400	6,500	750	49,000
San Miguel	4,700	.....	.....	.....	3,500	260	9,100	3,500	260	9,100
Sedgwick	5,600	5,300	2,060	109,200	200	650	1,300	5,500	2,010	110,500
Washington	3,100	3,000	1,850	55,500	100	200	200	3,100	1,800	55,700
Weld	22,900	20,700	1,980	409,200	1,700	710	12,100	22,400	1,880	421,300
Yuma	3,200	2,600	2,100	54,600	400	330	1,300	3,000	1,860	55,900
State total	211,000	74,000	1,890	1,399,000	126,000	330	421,000	200,000	910	1,820,000

Dry beans: Acreage and production, by counties, Colorado, 1972

County	Acreage planted	Irrigated			Non-irrigated			Total		
		Acreage harvested	Yield per acre	Production	Acreage harvested	Yield per acre	Production	Acreage harvested	Yield per acre	Production
	Acres	*Acres*	*Lbs.*	*Cwt.*	*Acres*	*Lbs.*	*Cwt.*	*Acres*	*Lbs.*	*Cwt.*
Adams	300	300	1,100	3,300	.....	.....	.....	300	1,100	3,300
Boulder	1,000	1,000	2,000	20,000	.....	.....	.....	1,000	2,000	20,000
Crowley	3,800	1,000	1,600	16,000	2,800	300	8,400	3,800	640	24,400
Delta	2,900	1,000	1,550	15,500	1,500	300	4,500	2,500	800	20,000
Dolores	44,500	.....	.....	.....	40,000	340	137,800	40,000	340	137,800
Elbert	100	100	1,400	1,400	.....	.....	.....	100	1,400	1,400
El Paso	1,200	.....	.....	.....	1,200	350	4,200	1,200	350	4,200
Kit Carson	5,800	4,900	1,500	73,500	600	700	4,200	5,500	1,410	77,700
La Plata	16,000	500	1,400	7,000	8,500	240	20,400	9,000	300	27,400
Larimer	4,100	3,900	1,800	70,200	.....	.....	.....	3,900	1,800	70,200
Lincoln	900	500	1,400	7,000	400	600	2,400	900	1,040	9,400
Logan	5,100	4,300	1,800	77,400	700	700	4,900	5,000	1,650	82,300
Montezuma	46,000	500	1,000	5,000	44,000	270	118,800	44,500	280	123,800
Montrose	5,600	3,000	1,520	45,500	2,000	270	5,400	5,000	1,020	50,900
Morgan	10,500	9,700	1,900	184,300	300	600	1,800	10,000	1,860	186,100
Otero	700	700	1,500	10,500	.....	.....	.....	700	1,500	10,500
Phillips	6,000	5,200	1,790	93,300	600	700	4,200	5,800	1,680	97,500
Pueblo	12,500	5,300	2,010	106,500	7,200	300	21,600	12,500	1,020	128,100
San Miguel	5,000	.....	.....	.....	3,000	270	8,100	3,000	270	8,100
Sedgwick	6,300	5,600	1,500	84,000	500	500	2,500	6,100	1,420	86,500
Washington	5,200	4,500	1,400	63,000	500	300	1,500	5,000	1,290	64,500
Weld	20,000	18,500	1,620	300,100	500	560	2,800	19,000	1,590	302,900
Yuma	7,500	6,500	1,700	110,500	700	500	3,500	7,200	1,580	114,000
State total	211,000	77,000	1,680	1,294,000	115,000	310	357,000	192,000	860	1,651,000

Dry beans: Acreage and production, by counties, Colorado, 1973

County	Acreage planted	Irrigated			Non-irrigated			Total		
		Acreage harvested	Yield per acre	Production	Acreage harvested	Yield per acre	Production	Acreage harvested	Yield per acre	Production
	Acres	*Acres*	*Lbs.*	*Cwt.*	*Acres*	*Lbs.*	*Cwt.*	*Acres*	*Lbs.*	*Cwt.*
Adams	400	300	900	2,700	100	500	500	400	800	3,200
Boulder	1,000	1,000	2,200	22,000	.....	.....	.....	1,000	2,200	22,000
Cheyenne	100	100	800	800	.....	.....	.....	100	800	800
Crowley	1,700	1,200	1,800	21,600	.....	.....	.....	1,200	1,800	21,600
Delta	1,700	1,200	1,700	20,400	500	260	1,300	1,700	1,280	21,700
Dolores	45,500	.....	.....	.....	45,000	450	203,000	45,000	450	203,000
Elbert	200	.....	.....	.....	200	500	1,000	200	500	1,000
El Paso	1,600	200	750	1,500	1,400	500	7,000	1,600	530	8,500
Kit Carson	5,100	4,600	1,000	46,000	500	500	2,500	5,100	950	48,500
La Plata	12,000	.....	.....	.....	11,500	380	43,700	11,500	380	43,700
Larimer	3,000	3,000	1,900	57,000	.....	.....	.....	3,000	1,900	57,000
Lincoln	900	600	600	3,600	300	400	1,200	900	530	4,800
Logan	3,600	3,500	1,900	66,500	.....	.....	.....	3,500	1,900	66,500
Mesa	300	300	1,700	5,100	.....	.....	.....	300	1,700	5,100
Montezuma	48,000	500	1,300	6,500	47,500	320	152,000	48,000	330	158,500
Montrose	4,000	3,000	1,730	52,000	1,000	300	3,000	4,000	1,380	55,000
Morgan	9,400	8,200	1,500	123,000	300	800	2,400	8,500	1,480	125,400
Otero	300	300	1,400	4,200	.....	.....	.....	300	1,400	4,200
Phillips	8,300	6,500	1,400	91,000	1,500	700	10,500	8,000	1,270	101,500
Pueblo	10,000	3,500	2,230	78,200	6,000	250	15,000	9,500	980	93,200
San Miguel	3,500	.....	.....	.....	3,500	400	14,000	3,500	400	14,000
Sedgwick	6,500	6,300	1,800	113,400	200	800	1,600	6,500	1,770	115,000
Washington	3,700	3,400	1,250	42,500	300	600	1,800	3,700	1,200	44,300
Weld	15,500	14,000	1,790	250,100	500	800	4,000	14,500	1,750	254,100
Yuma	6,700	4,300	1,350	57,900	1,700	680	11,500	6,000	1,160	69,400
State total	193,000	66,000	1,620	1,066,000	122,000	390	476,000	188,000	820	1,542,000

Dry beans: Acreage and production, by counties, Colorado 1974

County	Acreage planted	Irrigated			Non-irrigated			Total		
		Acreage harvested	Yield per acre	Production	Acreage harvested	Yield per acre	Production	Acreage harvested	Yield per acre	Production
	Acres	*Acres*	*Lbs.*	*Cwt.*	*Acres*	*Lbs.*	*Cwt.*	*Acres*	*Lbs.*	*Cwt.*
Adams	400	400	1,800	7,200	.....	.....	.....	400	1,800	7,200
Baca	1,000	.....	.....	.....	1,000	200	2,000	1,000	200	2,000
Boulder	800	700	2,300	16,100	100	500	500	800	2,080	16,600
Cheyenne	100	.....	.....	.....	100	300	300	100	300	300
Crowley	5,500	200	1,600	3,200	5,300	150	8,000	5,500	200	11,200
Delta	2,400	2,200	1,700	37,500	.....	.....	.....	2,200	1,700	37,500
Dolores	37,000	.....	.....	.....	35,500	260	92,300	35,500	260	92,300
Elbert	300	.....	.....	.....	300	300	900	300	300	900
El Paso	1,800	200	1,500	3,000	1,600	250	4,000	1,800	390	7,000
Kit Carson	6,800	6,200	1,500	93,000	200	350	700	6,400	1,460	93,700
La Plata	7,200	300	1,300	3,900	6,900	280	19,300	7,200	320	23,200
Larimer	3,000	2,900	2,000	58,000	100	400	400	3,000	1,950	58,400
Lincoln	400	100	1,500	1,500	300	300	900	400	600	2,400
Logan	3,400	3,000	1,680	50,300	200	400	800	3,200	1,600	51,100
Mesa	400	300	1,500	4,500	.....	.....	.....	300	1,500	4,500
Montezuma	40,000	500	1,300	6,500	38,500	230	90,400	39,000	250	96,900
Montrose	3,900	3,700	1,800	66,600	.....	.....	.....	3,700	1,800	66,600
Morgan	8,200	7,600	1,850	140,600	400	550	2,200	8,000	1,790	142,800
Otero	1,000	800	1,600	12,800	200	200	400	1,000	1,320	13,200
Phillips	8,800	8,500	1,900	161,500	100	400	400	8,600	1,880	161,900
Pueblo	15,500	5,500	1,600	88,000	10,000	230	22,600	15,500	710	110,600
San Miguel	2,100	.....	.....	.....	2,100	290	6,000	2,100	290	6,000
Sedgwick	6,100	5,800	2,000	116,000	200	600	1,200	6,000	1,950	117,200
Washington	2,600	2,200	1,700	37,400	400	300	1,200	2,600	1,480	38,600
Weld	17,500	16,500	1,860	307,000	500	580	2,900	17,000	1,820	309,900
Yuma	5,800	4,400	1,850	81,400	1,000	460	4,600	5,400	1,590	86,000
State total	182,000	72,000	1,800	1,296,000	105,000	250	262,000	177,000	880	1,558,000

Dry beans: Acreage and production, by counties, Colorado 1975

County	Acreage planted	Irrigated			Non-irrigated			Total		
		Acreage harvested	Yield per acre	Production	Acreage harvested	Yield per acre	Production	Acreage harvested	Yield per acre	Production
	Acres	*Acres*	*Lbs.*	*Cwt.*	*Acres*	*Lbs.*	*Cwt.*	*Acres*	*Lbs.*	*Cwt.*
Adams	500	400	1,600	6,400	.....	.....	.....	400	1,600	6,400
Baca	1,000	.....	.....	.....	1,000	240	2,400	1,000	240	2,400
Boulder	900	900	2,100	18,900	.....	.....	.....	900	2,100	18,900
Cheyenne	800	200	1,400	2,800	200	200	400	400	800	3,200
Crowley	5,000	500	1,400	7,000	4,500	320	14,400	5,000	430	21,400
Delta	3,900	2,700	1,530	41,400	1,200	350	4,200	3,900	1,170	45,600
Dolores	36,500	.....	.....	.....	36,500	330	120,400	36,500	330	120,400
Elbert	1,500	.....	.....	.....	1,500	100	1,500	1,500	100	1,500
El Paso	2,200	200	1,250	2,500	2,000	175	3,500	2,200	270	6,000
Kit Carson	11,000	10,000	800	80,000	500	200	1,000	10,500	770	81,000
La Plata	6,600	100	1,400	1,400	5,700	380	21,800	5,800	400	23,200
Larimer	3,400	3,400	2,000	68,000	.....	.....	.....	3,400	2,000	68,000
Lincoln	500	200	1,250	2,500	300	230	700	500	640	3,200
Logan	4,300	4,000	1,700	68,000	300	330	1,000	4,300	1,600	69,000
Mesa	400	300	1,300	3,900	.....	.....	.....	300	1,300	3,900
Montezuma	37,000	.....	.....	.....	37,000	330	122,200	37,000	330	122,200
Montrose	4,300	2,900	1,700	49,300	1,300	340	4,400	4,200	1,280	53,700
Morgan	9,800	9,400	1,650	155,100	.....	.....	.....	9,400	1,650	155,100
Otero	900	900	1,600	14,400	.....	.....	.....	900	1,600	14,400
Phillips	13,000	10,500	1,600	168,000	1,500	280	4,200	12,000	1,440	172,200
Prowers	100	100	1,600	1,600	.....	.....	.....	100	1,600	1,600
Pueblo	19,000	5,500	2,000	110,000	12,500	230	28,200	18,000	770	138,200
San Miguel	2,300	.....	.....	.....	2,300	260	6,000	2,300	260	6,000
Sedgwick	7,600	7,300	1,850	135,000	200	400	800	7,500	1,810	135,800
Washington	5,300	5,000	1,450	72,500	300	200	600	5,300	1,380	73,100
Weld	20,000	19,000	1,870	356,000	500	240	1,200	19,500	1,830	357,200
Yuma	7,200	6,500	1,450	94,300	700	300	2,100	7,200	1,340	96,400
State total	205,000	90,000	1,620	1,459,000	110,000	310	341,000	200,000	900	1,800,000

Dry beans: Acreage and production, by counties, Colorado 1976

County	Acreage planted	Irrigated			Non-irrigated			Total		
		Acreage harvested	Yield per acre	Production	Acreage harvested	Yield per acre	Production	Acreage harvested	Yield per acre	Production
	Acres	*Acres*	*Lbs.*	*Cwt.*	*Acres*	*Lbs.*	*Cwt.*	*Acres*	*Lbs.*	*Cwt.*
Adams	500	500	1,500	7,500	.....	.....	.....	500	1,500	7,500
Baca	1,100	.....	.....	.....	1,000	340	3,400	1,000	340	3,400
Boulder	700	700	1,900	13,300	.....	.....	.....	700	1,900	13,300
Crowley	3,200	.....	.....	.....	2,900	420	12,200	2,900	420	12,200
Delta	3,900	2,800	1,500	42,000	1,100	370	4,100	3,900	1,180	46,100
Dolores	35,000	.....	.....	.....	35,000	390	136,500	35,000	390	136,500
Douglas	100	100	1,000	1,000	.....	.....	.....	100	1,000	1,000
Elbert	400	.....	.....	.....	400	500	2,000	400	500	2,000
El Paso	1,300	500	1,000	5,000	800	490	3,900	1,300	680	8,900
Kit Carson	8,000	8,000	1,000	80,000	.....	.....	.....	8,000	1,000	80,000
La Plata	6,300	.....	.....	.....	6,000	400	24,000	6,000	400	24,000
Larimer	4,900	4,600	1,700	78,200	.....	.....	.....	4,600	1,700	78,200
Lincoln	500	400	1,100	4,400	100	500	500	500	980	4,900
Logan	4,300	4,000	1,500	60,000	200	500	1,000	4,200	1,450	61,000
Mesa	200	200	1,500	3,000	.....	.....	.....	200	1,500	3,000
Montezuma	35,500	.....	.....	.....	34,000	380	130,000	34,000	380	130,000
Montrose	4,300	3,000	1,600	48,000	1,100	360	4,000	4,100	1,270	52,000
Morgan	9,500	9,500	1,700	161,500	.....	.....	.....	9,500	1,700	161,500
Otero	700	500	1,300	6,500	100	400	400	600	1,150	6,900
Phillips	11,000	10,500	1,300	136,500	500	520	2,600	11,000	1,260	139,100
Pueblo	18,000	5,500	1,610	88,500	11,000	400	44,000	16,500	800	132,500
San Miguel	2,800	.....	.....	.....	2,800	300	8,400	2,800	300	8,400
Sedgwick	8,600	8,200	1,500	123,000	300	600	1,800	8,500	1,470	124,800
Washington	5,200	5,200	1,330	69,200	.....	.....	.....	5,200	1,330	69,200
Weld	19,000	18,000	1,630	293,000	500	440	2,200	18,500	1,600	295,200
Yuma	5,000	4,800	1,300	62,400	200	500	1,000	5,000	1,270	63,400
State total	190,000	87,000	1,470	1,283,000	98,000	390	382,000	185,000	900	1,665,000

Dry beans: Acreage and production, by counties, Colorado, 1977

County	Acreage planted	Irrigated			Non-irrigated			Total		
		Acreage harvested	Yield per acre	Production	Acreage harvested	Yield per acre	Production	Acreage harvested	Yield per acre	Production
	Acres	*Acres*	*Lbs.*	*Cwt.*	*Acres*	*Lbs.*	*Cwt.*	*Acres*	*Lbs.*	*Cwt.*
Adams	800	800	1,250	10,000	.....	.....	.....	800	1,250	10,000
Baca	600	.....	.....	.....	500	220	1,100	500	220	1,100
Boulder	1,000	1,000	1,900	19,000	.....	.....	.....	1,000	1,900	19,000
Cheyenne	200	200	1,200	2,400	.....	.....	.....	200	1,200	2,400
Crowley	2,300	200	1,500	3,000	1,800	250	4,500	2,000	370	7,500
Delta	3,700	2,800	1,650	46,200	800	140	1,100	3,600	1,310	47,300
Dolores	34,000	200	1,600	3,200	23,800	140	34,500	24,000	160	37,700
Douglas	200	200	1,200	2,400	.....	.....	.....	200	1,200	2,400
Elbert	500	100	1,200	1,200	400	120	500	500	340	1,700
El Paso	1,600	400	1,100	4,400	1,100	150	1,600	1,500	400	6,000
Kit Carson	5,200	5,100	1,310	67,000	.....	.....	.....	5,100	1,310	67,000
La Plata	5,400	.....	.....	.....	4,700	130	6,100	4,700	130	6,100
Larimer	3,300	3,300	2,000	66,000	.....	.....	.....	3,300	2,000	66,000
Lincoln	500	300	1,200	3,600	200	200	400	500	800	4,000
Logan	4,200	4,000	1,600	64,000	.....	.....	.....	4,000	1,600	64,000
Mesa	100	100	1,600	1,600	.....	.....	.....	100	1,600	1,600
Montezuma	35,000	.....	.....	.....	24,500	100	24,500	24,500	100	24,500
Montrose	4,200	2,900	1,660	48,000	1,200	150	1,800	4,100	1,210	49,800
Morgan	8,300	7,900	1,600	126,500	300	200	600	8,200	1,550	127,100
Otero	600	300	1,500	4,500	200	200	400	500	980	4,900
Phillips	8,700	8,400	1,270	106,500	100	200	200	8,500	1,260	106,700
Pueblo	20,500	4,500	1,740	78,500	15,500	250	39,000	20,000	590	117,500
San Miguel	2,600	.....	.....	.....	2,000	200	4,000	2,000	200	4,000
Sedgwick	6,700	6,300	1,500	94,500	200	200	400	6,500	1,460	94,900
Washington	5,000	4,500	1,300	58,500	200	150	300	4,700	1,250	58,800
Weld	16,500	15,500	1,780	276,000	500	200	1,000	16,000	1,730	277,000
Yuma	3,300	3,000	1,200	36,000	.....	.....	.....	3,000	1,200	36,000
State total	175,000	72,000	1,560	1,123,000	78,000	160	122,000	150,000	830	1,245,000

Dry beans: Acreage and production, by counties, Colorado, 1978

County	Acreage planted	Irrigated			Non-irrigated			Total		
		Acreage harvested	Yield per acre	Production	Acreage harvested	Yield per acre	Production	Acreage harvested	Yield per acre	Production
	Acres	*Acres*	*Lbs.*	*Cwt.*	*Acres*	*Lbs.*	*Cwt.*	*Acres*	*Lbs.*	*Cwt.*
Adams	700	700	1,300	9,100	.....	.....	.....	700	1,300	9,100
Baca	500	.....	.....	.....	400	170	700	400	170	700
Boulder	900	900	1,780	16,000	.....	.....	.....	900	1,780	16,000
Cheyenne	200	200	1,300	2,600	.....	.....	.....	200	1,300	2,600
Crowley	1,300	200	1,400	2,800	900	170	1,500	1,100	390	4,300
Delta	4,600	2,400	1,620	38,900	1,800	220	3,900	4,200	1,020	42,800
Dolores	31,000	500	1,560	7,800	24,500	260	63,800	25,000	290	71,600
Douglas	200	200	1,300	2,600	.....	.....	.....	200	1,300	2,600
Elbert	500	200	1,300	2,600	300	200	600	500	640	3,200
El Paso	1,800	500	1,260	6,300	1,300	230	3,000	1,800	520	9,300
Kit Carson	7,500	7,000	1,400	98,000	200	200	400	7,200	1,370	98,400
La Plata	6,300	.....	.....	.....	5,700	280	16,000	5,700	280	16,000
Larimer	4,800	4,600	1,800	83,000	.....	.....	.....	4,600	1,800	83,000
Lincoln	500	300	1,270	3,800	200	250	500	500	860	4,300
Logan	4,900	4,600	1,590	73,000	200	300	600	4,800	1,530	73,600
Mesa	100	100	1,600	1,600	.....	.....	.....	100	1,600	1,600
Montezuma	33,000	.....	.....	.....	30,500	270	81,000	30,500	270	81,000
Montrose	6,300	3,000	1,590	47,700	2,800	220	6,100	5,800	930	53,800
Morgan	8,000	7,600	1,670	127,000	400	300	1,200	8,000	1,600	128,200
Otero	700	300	1,400	4,200	200	200	400	500	920	4,600
Phillips	12,500	11,500	1,510	174,000	500	280	1,400	12,000	1,460	175,400
Pueblo	14,500	1,500	1,600	24,000	11,500	200	23,400	13,000	360	47,400
San Miguel	2,700	.....	.....	.....	2,700	190	5,200	2,700	190	5,200
Sedgwick	8,900	8,300	1,400	116,000	400	300	1,200	8,700	1,350	117,200
Washington	8,800	7,700	1,350	104,000	200	200	400	7,900	1,320	104,400
Weld	18,500	17,000	1,780	303,000	1,000	300	3,000	18,000	1,700	306,000
Yuma	5,300	4,700	1,430	67,000	300	230	700	5,000	1,350	67,700
State total	185,000	84,000	1,570	1,315,000	86,000	250	215,000	170,000	900	1,530,000

SUGAR BEETS: PRODUCTION BY COUNTIES, COLORADO, 1978
WITH RANKING OF FIRST FIVE COUNTIES

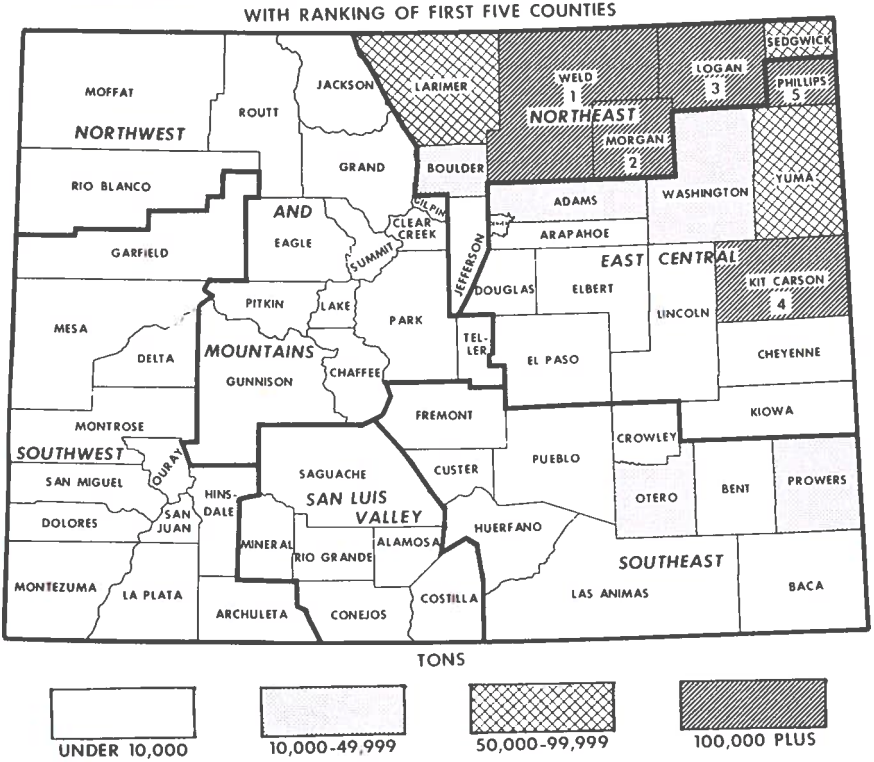

Sugar beets: Acreage and production, by districts, Colorado, 1977-78

District	Acreage planted	Acreage harvested	Yield per acre	Production
	Acres	*Acres*	*Tons*	*Tons*
1977 final:				
NW & Mountain	.....	.....	.....	.....
Northeast	52,300	49,300	20.3	1,000,000
East Central	21,000	19,500	18.5	360,000
Southwest	.....	.....	.....	.....
San Luis Valley	.....	.....	.....	.....
Southeast	3,700	3,200	13.8	44,000
State total	77,000	72,000	19.5	1,404,000
1978 preliminary:				
NW & Mountain	.....	.....	.....	.....
Northeast	60,400	57,900	19.1	1,105,000
East Central	23,400	21,700	17.0	368,000
Southwest	.....	.....	.....	.....
San Luis Valley	.....	.....	.....	.....
Southeast	5,200	4,400	14.8	65,000
State total	89,000	84,000	18.3	1,538,000

Sugar beets: Acreage and production, by districts, Colorado, 1971-76

District	Acreage planted	Acreage harvested	Yield per acre	Production
	Acres	*Acres*	*Tons*	*Tons*
1971:				
NW & Mountain	.....	.....	.....	.....
Northeast	85,600	83,100	18.6	1,542,500
East Central	46,100	39,700	17.2	682,000
Southwest	9,400	9,200	19.0	174,700
San Luis Valley	.....	.....	.....	.....
Southeast	7,500	6,900	14.8	101,800
State total	148,600	138,900	18.0	2,501,000
1972:				
NW & Mountain	.....	.....	.....	.....
Northeast	86,200	81,500	19.6	1,597,500
East Central	51,200	40,000	18.3	731,500
Southwest	8,900	8,400	23.2	195,000
San Luis Valley	.....	.....	.....	.....
Southeast	6,200	3,900	17.9	70,000
State total	152,500	133,800	19.4	2,594,000
1973:				
NW & Mountain	.....	.....	.....	.....
Northeast	72,400	66,100	16.1	1,065,600
East Central	39,900	37,300	16.3	609,400
Southwest	7,300	7,100	18.4	130,500
San Luis Valley	.....	.....	.....	.....
Southeast	3,200	3,200	14.2	45,500
State total	122,800	113,700	16.3	1,851,000
1974:				
NW & Mountain	.....	.....	.....	.....
Northeast	74,600	73,000	19.0	1,385,000
East Central	38,800	37,900	16.6	630,000
Southwest	8,700	8,600	18.3	157,000
San Luis Valley	.....	.....	.....	.....
Southeast	6,500	6,200	14.4	89,000
State total	128,600	125,700	18.0	2,261,000
1975:				
NW & Mountain	.....	.....	.....	.....
Northeast	95,700	92,800	17.9	1,660,000
East Central	47,800	44,400	16.0	712,000
Southwest	10,400	10,200	20.8	212,000
San Luis Valley	.....	.....	.....	.....
Southeast	8,800	7,500	10.3	77,000
State total	162,700	154,900	17.2	2,661,000
1976:				
NW & Mountain	.....	.....	.....	.....
Northeast	72,800	71,400	19.0	1,358,000
East Central	34,300	33,300	18.4	614,000
Southwest	10,100	10,000	22.4	224,000
San Luis Valley	.....	.....	.....	.....
Southeast	6,800	6,300	17.0	107,000
State total	124,000	121,000	19.0	2,303,000

Sugar beets: Acreage and production by counties, Colorado, 1971-72[1]

County	Acreage planted		Acreage harvested		Yield per acre		Production	
	1971	1972	1971	1972	1971	1972	1971	1972
	Acres		*Acres*		*Tons*		*Tons*	
Adams	2,300	2,700	2,200	2,350	16.8	17.4	36,900	40,900
Baca	1,700	1,600	1,330	610	15.6	17.0	20,700	10,400
Boulder	2,600	2,350	2,500	2,250	16.8	18.0	42,000	40,400
Cheyenne	650	850	650	800	16.8	16.4	10,900	13,100
Crowley	1,250	.....	1,040	.....	9.3	.....	9,700	.....
Delta	2,180	1,400	2,150	1,400	18.4	22.9	39,600	32,100
Kit Carson	20,300	21,600	19,200	16,900	17.0	18.5	327,100	311,900
Larimer	7,200	6,550	6,750	6,350	16.6	18.4	112,000	116,700
Logan	12,400	12,500	11,800	11,500	19.1	18.6	225,300	214,200
Mesa	4,300	4,350	4,250	4,000	21.0	24.1	89,400	96,500
Montrose	2,860	3,150	2,740	3,000	16.3	22.1	44,700	66,400
Morgan	14,400	14,400	13,800	13,000	18.8	21.0	259,900	272,400
Otero	1,600	1,400	1,600	820	15.4	18.3	24,600	15,000
Phillips	9,100	8,000	4,750	7,000	13.4	18.2	63,500	127,700
Prowers	2,400	2,750	2,400	2,200	16.7	17.8	40,100	39,100
Pueblo	380	.....	370	.....	13.5	.....	5,000	.....
Sedgwick	3,000	2,800	2,950	2,800	19.3	20.1	57,000	56,200
Washington	1,950	3,050	1,900	2,150	18.7	17.1	35,600	36,800
Weld	46,000	47,600	45,300	45,600	18.7	19.7	846,300	897,600
Yuma	11,800	15,000	11,000	10,800	18.9	18.6	208,000	201,100
Other counties	230	450	220	270	12.3	20.4	2,700	5,500
State total	148,600	152,500	138,900	133,800	18.0	19.4	2,501,000	2,594,000

[1]Counties with less than 200 acres harvested included in "Other Counties".

Sugar beets: Acreage and production by counties, Colorado, 1973-74[1]

County	Acreage planted		Acreage harvested		Yield per acre		Production	
	1973	1974	1973	1974	1973	1974	1973	1974
	Acres		*Acres*		*Tons*		*Tons*	
Adams	1,300	1,700	1,100	1,700	12.0	15.3	13,200	26,000
Baca	540	710	540	700	14.6	11.9	7,900	8,300
Bent	.....	320	.....	280	.....	17.5	.....	4,900
Boulder	1,800	2,200	1,650	2,200	13.9	21.1	23,000	46,400
Cheyenne	1,100	1,400	1,000	1,400	14.6	15.0	14,600	21,000
Crowley	330	1,000	330	800	14.2	7.1	4,700	5,700
Delta	1,700	1,900	1,650	1,800	20.5	17.8	33,800	32,000
Kit Carson	17,500	16,600	17,000	16,300	17.7	17.3	301,200	282,500
Larimer	6,400	6,000	6,250	5,900	16.9	19.7	105,500	116,000
Logan	10,700	11,000	9,100	10,700	18.1	16.9	164,300	180,600
Mesa	3,500	3,500	3,400	3,500	18.1	19.1	61,700	67,000
Montrose	2,100	3,300	2,050	3,300	17.1	17.6	35,000	58,000
Morgan	12,300	12,200	11,300	11,700	14.8	16.8	167,200	196,000
Otero	1,000	2,500	1,000	2,450	14.7	16.0	14,700	39,300
Phillips	5,300	5,400	4,300	5,260	16.0	16.7	68,800	88,000
Prowers	1,100	1,700	1,100	1,700	13.0	15.6	14,300	26,500
Pueblo	230	270	230	270	17.0	15.9	3,900	4,300
Sedgwick	2,800	2,200	2,600	2,200	18.3	19.5	47,600	43,000
Washington	1,500	2,360	1,500	2,200	15.1	15.7	22,600	34,500
Weld	38,400	41,000	35,200	40,300	15.9	19.9	558,000	803,000
Yuma	13,200	11,300	12,400	11,000	15.2	16.2	189,000	177,700
Other counties	.....	40	.....	40	.....	7.5	.....	300
State total	122,800	128,600	113,700	125,700	16.3	18.0	1,851,000	2,261,000

[1]Counties with less than 200 acres harvested included in "Other Counties".

Sugar beets: Acreage and production by counties, Colorado, 1975-76[1]

County	Acreage planted		Acreage harvested		Yield per acre		Production	
	1975	1976	1975	1976	1975	1976	1975	1976
	Acres		*Acres*		*Tons*		*Tons*	
Adams	2,600	1,700	2,500	1,650	15.3	16.8	38,300	27,800
Baca	1,100	1,300	800	1,060	11.0	16.5	8,800	17,500
Bent	500	.....	300	.....	9.3	.....	2,800	.....
Boulder	2,700	1,400	2,700	1,350	17.4	20.1	47,100	27,100
Cheyenne	2,200	1,400	1,700	1,370	13.2	16.3	22,400	22,300
Crowley	890	.....	670	.....	6.4	.....	4,300	.....
Delta	2,900	1,900	2,800	1,850	21.4	23.6	59,800	43,700
Kit Carson	19,300	11,700	18,000	11,500	15.8	18.6	285,000	213,400
Larimer	8,600	6,500	8,300	6,350	17.0	20.7	141,000	131,500
Logan	13,200	9,800	12,900	9,600	16.7	16.5	216,000	158,700
Mesa	4,000	4,100	4,000	4,100	21.7	23.2	86,800	95,000
Montrose	3,500	4,000	3,400	4,000	19.2	21.1	65,400	84,300
Morgan	16,000	12,200	15,400	11,700	16.8	17.6	258,700	206,100
Otero	3,280	2,220	3,000	2,200	12.0	20.5	36,000	45,100
Phillips	6,300	6,800	6,000	6,700	18.1	19.0	108,500	127,100
Prowers	2,800	2,650	2,500	2,530	8.7	14.3	21,800	36,200
Pueblo	230	270	230	270	14.3	17.4	3,300	4,700
Sedgwick	3,100	3,000	3,100	3,000	17.2	18.1	53,200	54,200
Washington	3,390	2,700	3,230	2,600	15.0	18.4	48,300	47,900
Weld	52,100	39,900	50,400	39,400	18.7	19.8	944,000	780,400
Yuma	13,800	9,900	12,800	9,400	16.3	18.6	208,000	175,300
Other counties	210	560	170	370	8.8	12.7	1,500	4,700
State total	162,700	124,000	154,900	121,000	17.2	19.0	2,661,000	2,303,000

[1]Counties with less than 200 acres harvested included in "Other counties".

Sugar beets: Acreage and production by counties, Colorado, 1977-78[1]

County	Acreage planted		Acreage harvested		Yield per acre		Production	
	1977	1978	1977	1978	1977	1978	1977	1978
	Acres		*Acres*		*Tons*		*Tons*	
Adams	1,000	1,200	970	1,110	19.8	18.7	19,200	20,800
Bent	.....	580	.....	380	.....	16.8	.....	6,400
Boulder	1,050	1,400	940	1,350	19.1	16.8	18,000	22,700
Cheyenne	550	470	450	450	11.8	14.7	5,300	6,600
Kit Carson	7,300	7,430	6,780	6,870	17.6	15.7	119,000	107,600
Larimer	5,050	6,050	4,970	5,660	20.4	16.8	101,500	94,900
Logan	5,500	6,220	5,090	6,150	16.9	18.4	86,000	113,400
Morgan	8,000	9,390	7,710	8,910	20.2	19.0	155,500	168,900
Otero	1,240	1,890	1,220	1,640	15.6	15.3	19,000	25,100
Phillips	4,000	5,530	3,680	5,340	19.5	19.9	71,800	106,000
Prowers	1,860	2,580	1,670	2,330	12.7	14.2	21,200	33,000
Sedgwick	2,100	2,640	2,020	2,600	17.8	19.8	36,000	51,600
Washington	2,750	2,820	2,520	2,490	20.4	14.9	51,400	37,100
Weld	30,600	34,700	28,570	33,230	21.1	19.7	603,000	653,500
Yuma	5,400	5,950	5,100	5,440	18.3	16.5	93,300	89,900
Other counties	600	150	310	50	12.3	10.0	3,800	500
State total	77,000	89,000	72,000	84,000	19.5	18.3	1,404,000	1,538,000

[1]Counties with less than 200 acres harvested included in "Other counties".

ALL HAY: PRODUCTION BY COUNTIES, COLORADO, 1977
WITH RANKING OF FIRST FIVE COUNTIES

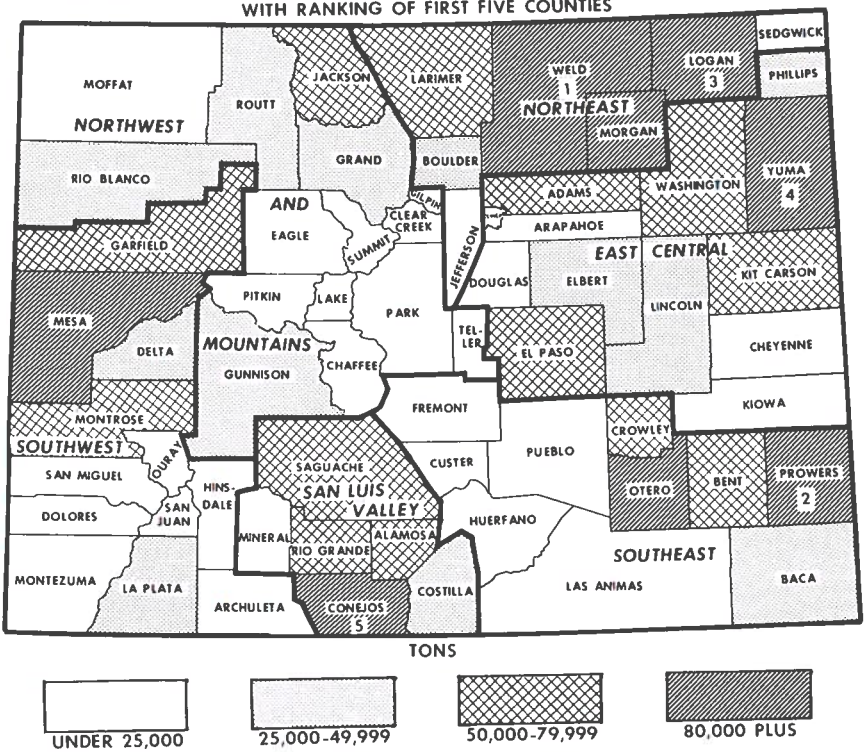

All hay: Acreage and production, by districts, Colorado, 1976-77

District	Harvested acres: Irrigated	Harvested acres: Non-irrigated	Harvested acres: Total	Yield per acre	Production
	Acres	*Acres*	*Acres*	*Tons*	*Tons*
1976:					
NW & Mountain	265,000	44,000	309,000	1.35	411,000
Northeast	163,000	83,000	246,000	2.90	709,000
East Central	75,000	142,000	217,000	1.95	421,000
Southwest	175,000	23,000	198,000	2.50	498,000
San Luis Valley	218,000	2,000	220,000	1.75	385,000
Southeast	194,000	26,000	220,000	2.60	567,000
State total	1,090,000	320,000	1,410,000	2.12	2,991,000
1977:					
NW & Mountain	270,000	16,000	286,000	1.10	310,000
Northeast	195,000	57,000	252,000	2.80	705,000
East Central	89,000	136,000	225,000	2.20	492,000
Southwest	154,000	21,000	175,000	2.20	383,000
San Luis Valley	195,000	.....	195,000	1.75	338,000
Southeast	197,000	20,000	217,000	2.55	557,000
State total	1,100,000	250,000	1,350,000	2.06	2,785,000

All hay: Acreage and production, by districts, Colorado, 1971-75[1]

District	Harvested acres			Yield per acre	Production
	Irrigated	Non-irrigated	Total		
	Acres	*Acres*	*Acres*	*Tons*	*Tons*
1971:					
NW & Mountain	.....	.....	310,000	1.50	458,000
Northeast	.....	.....	294,000	2.55	743,000
East Central	.....	.....	227,000	1.75	402,000
Southwest	.....	.....	201,000	2.50	500,000
San Luis Valley	.....	.....	198,000	1.60	316,000
Southeast	.....	.....	210,000	2.75	576,000
State total	.....	.....	1,440,000	2.08	2,995,000
1972:					
NW & Mountain	.....	.....	305,000	1.50	455,000
Northeast	.....	.....	280,000	2.65	740,000
East Central	.....	.....	274,000	1.50	408,000
Southwest	.....	.....	196,000	2.40	475,000
San Luis Valley	.....	.....	205,000	1.65	338,000
Southeast	.....	.....	205,000	2.75	568,000
State total	.....	.....	1,465,000	2.04	2,984,000
1973:					
NW & Mountain	.....	.....	306,000	1.60	491,000
Northeast	.....	.....	310,000	2.70	840,000
East Central	.....	.....	275,000	1.75	481,000
Southwest	.....	.....	207,000	2.15	450,000
San Luis Valley	.....	.....	225,000	1.75	391,000
Southeast	.....	.....	216,000	2.90	625,000
State total	.....	.....	1,539,000	2.13	3,278,000
1974:					
NW & Mountain	252,000	53,000	305,000	1.45	435,000
Northeast	195,000	83,000	278,000	2.70	749,000
East Central	73,000	134,000	207,000	1.90	394,000
Southwest	182,000	20,000	202,000	2.30	469,000
San Luis Valley	200,000	5,000	205,000	1.55	315,000
Southeast	175,000	28,000	203,000	2.50	504,000
State total	1,077,000	323,000	1,400,000	2.05	2,866,000
1975:					
NW & Mountain	256,000	49,000	305,000	1.45	439,000
Northeast	172,000	98,000	270,000	2.75	748,000
East Central	69,000	149,000	218,000	1.75	380,000
Southwest	205,000	18,000	223,000	2.30	515,000
San Luis Valley	223,000	5,000	228,000	1.65	380,000
Southeast	187,000	34,000	221,000	2.45	545,000
State total	1,112,000	353,000	1,465,000	2.05	3,007,000

[1]Irrigated and non-irrigated data not available for 1971-73.

ALFALFA HAY: PRODUCTION BY COUNTIES, COLORADO, 1977
WITH RANKING OF FIRST FIVE COUNTIES

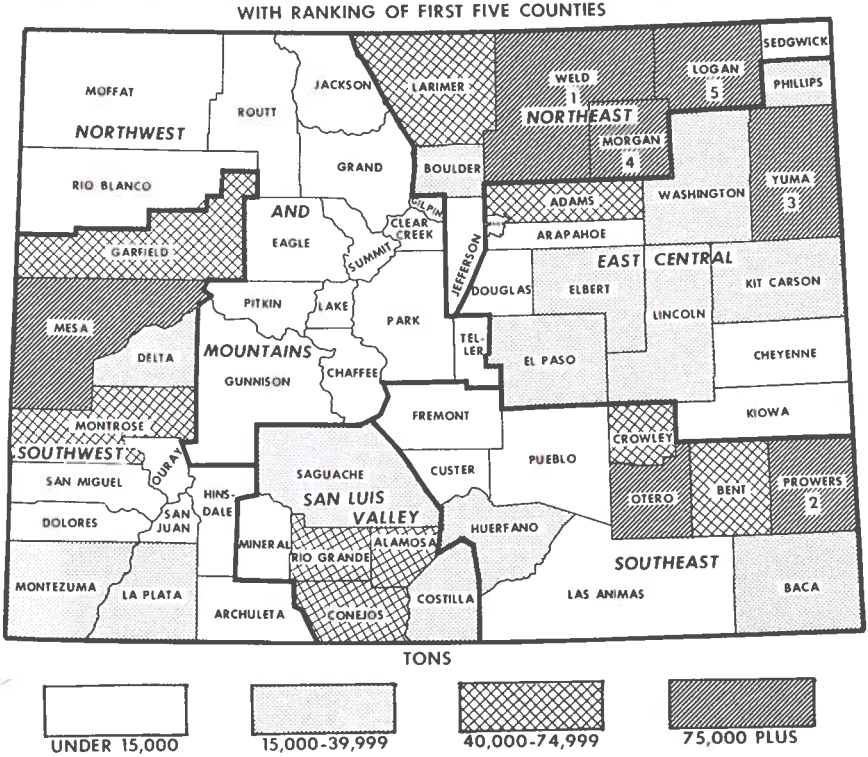

Alfalfa hay: Acreage and production, by districts, Colorado, 1976-77

District	Harvested acres			Yield per acre	Production
	Irrigated	Non-irrigated	Total		
	Acres	*Acres*	*Acres*	*Tons*	*Tons*
1976:					
NW & Mountain ...	48,000	6,000	54,000	1.50	81,000
Northeast	135,000	31,000	166,000	3.50	581,000
East Central	59,000	43,000	102,000	3.00	306,000
Southwest	123,000	10,000	133,000	2.95	394,000
San Luis Valley ...	110,000	.....	110,000	2.00	220,000
Southeast	175,000	10,000	185,000	2.80	518,000
State total	650,000	100,000	750,000	2.80	2,100,000
1977:					
NW & Mountain ...	40,000	6,000	46,000	1.00	46,000
Northeast	140,000	20,000	160,000	3.50	560,000
East Central	69,000	36,000	105,000	3.20	336,000
Southwest	104,000	11,000	115,000	2.60	299,000
San Luis Valley ...	102,000	.....	102,000	2.00	204,000
Southeast	170,000	12,000	182,000	2.80	508,000
State total	625,000	85,000	710,000	2.75	1,953,000

Alfalfa hay: Acreage and production, by districts, Colorado, 1971-75[1]

District	Harvested acres			Yield per acre	Production
	Irrigated	Non-irrigated	Total		
	Acres	*Acres*	*Acres*	*Tons*	*Tons*
1971:					
NW & Mountain	.....	.....	70,000	2.00	140,000
Northeast	.....	.....	190,000	3.20	608,000
East Central	.....	.....	84,000	2.75	230,000
Southwest	.....	.....	140,000	2.70	378,000
San Luis Valley	.....	.....	98,000	1.90	186,000
Southeast	.....	.....	168,000	3.10	521,000
State total	.....	.....	750,000	2.75	2,063,000
1972:					
NW & Mountain	.....	.....	55,000	1.90	105,000
Northeast	.....	.....	200,000	3.10	620,000
East Central	.....	.....	84,000	2.60	218,000
Southwest	.....	.....	136,000	2.70	367,000
San Luis Valley	.....	.....	120,000	1.85	222,000
Southeast	.....	.....	150,000	3.20	480,000
State total	.....	.....	745,000	2.70	2,012,000
1973:					
NW & Mountain	.....	.....	64,000	2.00	128,000
Northeast	.....	.....	215,000	3.20	688,000
East Central	.....	.....	105,000	2.80	294,000
Southwest	.....	.....	139,000	2.30	323,000
San Luis Valley	.....	.....	127,000	2.00	254,000
Southeast	.....	.....	155,000	3.40	527,000
State total	.....	.....	805,000	2.75	2,214,000
1974:					
NW & Mountain	42,000	13,000	55,000	2.00	110,000
Northeast	150,000	35,000	185,000	3.40	629,000
East Central	53,000	44,000	97,000	2.70	262,000
Southwest	122,000	8,000	130,000	2.50	325,000
San Luis Valley	115,000	.....	115,000	1.80	207,000
Southeast	155,000	13,000	168,000	2.70	455,000
State total	637,000	113,000	750,000	2.65	1,988,000
1975:					
NW & Mountain	49,000	11,000	60,000	1.60	96,000
Northeast	142,000	36,000	178,000	3.40	601,000
East Central	51,000	43,000	94,000	2.60	244,000
Southwest	125,000	10,000	135,000	2.70	365,000
San Luis Valley	120,000	.....	120,000	2.00	240,000
Southeast	163,000	15,000	178,000	2.70	481,000
State total	650,000	115,000	765,000	2.65	2,027,000

[1]Irrigated and non-irrigated data not available for 1971-73.

Other hay: Acreage and production, by districts, Colorado, 1971-77[1]

District	Harvested acres			Yield per acre	Production
	Irrigated	Non-irrigated	Total		
	Acres	*Acres*	*Acres*	*Tons*	*Tons*
1971:					
NW & Mountain	.....	.....	240,000	1.35	318,000
Northeast	.....	.....	104,000	1.30	135,000
East Central	.....	.....	143,000	1.20	172,000
Southwest	.....	.....	61,000	2.00	122,000
San Luis Valley	.....	.....	100,000	1.30	130,000
Southeast	.....	.....	42,000	1.30	55,000
State total	.....	.....	690,000	1.35	932,000
1972:					
NW & Mountain	.....	.....	250,000	1.40	350,000
Northeast	.....	.....	80,000	1.50	120,000
East Central	.....	.....	190,000	1.00	190,000
Southwest	.....	.....	60,000	1.80	108,000
San Luis Valley	.....	.....	85,000	1.35	116,000
Southeast	.....	.....	55,000	1.60	88,000
State total	.....	.....	720,000	1.35	972,000
1973:					
NW & Mountain	.....	.....	242,000	1.50	363,000
Northeast	.....	.....	95,000	1.60	152,000
East Central	.....	.....	170,000	1.10	187,000
Southwest	.....	.....	68,000	1.85	127,000
San Luis Valley	.....	.....	98,000	1.40	137,000
Southeast	.....	.....	61,000	1.60	98,000
State total	.....	.....	734,000	1.45	1,064,000
1974:					
NW & Mountain	210,000	40,000	250,000	1.30	325,000
Northeast	45,000	48,000	93,000	1.30	120,000
East Central	20,000	90,000	110,000	1.20	132,000
Southwest	60,000	12,000	72,000	2.00	144,000
San Luis Valley	85,000	5,000	90,000	1.20	108,000
Southeast	20,000	15,000	35,000	1.40	49,000
State total	440,000	210,000	650,000	1.35	878,000
1975:					
NW & Mountain	207,000	38,000	245,000	1.40	343,000
Northeast	30,000	62,000	92,000	1.60	147,000
East Central	18,000	106,000	124,000	1.10	136,000
Southwest	80,000	8,000	88,000	1.70	150,000
San Luis Valley	103,000	5,000	108,000	1.30	140,000
Southeast	24,000	19,000	43,000	1.50	64,000
State total	462,000	238,000	700,000	1.40	980,000
1976:					
NW & Mountain	217,000	38,000	255,000	1.30	330,000
Northeast	28,000	52,000	80,000	1.60	128,000
East Central	16,000	99,000	115,000	1.00	115,000
Southwest	52,000	13,000	65,000	1.60	104,000
San Luis Valley	108,000	2,000	110,000	1.50	165,000
Southeast	19,000	16,000	35,000	1.40	49,000
State total	440,000	220,000	660,000	1.35	891,000
1977:					
NW & Mountain	230,000	10,000	240,000	1.10	264,000
Northeast	55,000	37,000	92,000	1.60	145,000
East Central	20,000	100,000	120,000	1.30	156,000
Southwest	50,000	10,000	60,000	1.40	84,000
San Luis Valley	93,000	.....	93,000	1.45	134,000
Southeast	27,000	8,000	35,000	1.40	49,000
State total	475,000	165,000	640,000	1.30	832,000

[1]Irrigated and non-irrigated data not available for 1971-73.

Hay: Acreage and production, by counties, Colorado, 1971

County	Alfalfa hay (including mixtures)			All other hay[1]			All hay		
	Acreage harvested	Yield per acre	Production	Acreage harvested	Yield per acre	Production	Acreage harvested	Yield per acre	Production
	Acres	*Tons*	*Tons*	*Acres*	*Tons*	*Tons*	*Acres*	*Tons*	*Tons*
Adams	15,500	3.35	52,000	4,200	1.90	7,900	19,700	3.05	59,900
Alamosa	26,000	1.85	48,500	19,500	1.25	24,000	45,500	1.60	72,500
Arapahoe	2,300	2.00	4,600	3,000	1.00	3,000	5,300	1.45	7,600
Archuleta	2,050	1.35	2,800	4,200	1.70	7,200	6,250	1.60	10,000
Baca	4,400	2.25	9,800	5,700	1.15	6,500	10,100	1.60	16,300
Bent	21,000	2.60	54,500	900	2.35	2,100	21,900	2.60	56,600
Boulder	12,000	3.00	36,000	6,100	1.90	11,500	18,100	2.60	47,500
Chaffee	4,350	2.00	8,700	3,100	1.50	4,600	7,450	1.80	13,300
Cheyenne	1,000	3.70	3,700	12,000	1.35	16,000	13,000	1.50	19,700
Clear Creek	.....	.....	.....	.....	.....	.....	.....	.....	.....
Conejos	38,500	1.85	71,500	33,000	1.25	42,000	71,500	1.60	113,500
Costilla	6,000	1.75	10,500	3,000	1.20	3,600	9,000	1.55	14,100
Crowley	21,000	3.10	65,000	1,100	1.75	1,900	22,100	3.05	66,900
Custer	2,500	2.10	5,300	14,000	1.45	20,000	16,500	1.55	25,300
Delta	18,000	2.75	49,500	8,800	2.05	18,000	26,800	2.50	67,500
Denver	.....	.....	.....	.....	.....	.....	.....	.....	.....
Dolores	1,000	2.40	2,400	1,000	.70	700	2,000	1.55	3,100
Douglas	5,300	2.55	13,500	3,600	1.05	3,700	8,900	1.95	17,200
Eagle	13,500	1.90	25,500	5,700	1.75	10,000	19,200	1.85	35,500
Elbert	10,500	1.35	14,000	13,500	1.15	15,500	24,000	1.25	29,500
El Paso	8,500	1.95	16,500	10,000	1.00	9,800	18,500	1.40	26,300
Fremont	4,400	2.25	9,900	2,000	.95	1,900	6,400	1.85	11,800
Garfield	35,000	2.45	86,500	10,000	2.00	20,000	45,000	2.35	106,500
Gilpin	.....	.....	.....	.....	.....	.....	.....	.....	.....
Grand	1,700	1.05	1,800	43,500	1.45	63,500	45,200	1.45	65,300
Gunnison	1,300	1.75	2,300	27,000	1.45	38,500	28,300	1.45	40,800
Hinsdale	.....	.....	.....	800	1.75	1,400	800	1.75	1,400
Huerfano	14,000	1.55	21,500	2,300	1.35	3,100	16,300	1.50	24,600
Jackson	200	1.00	200	65,000	1.15	75,500	65,200	1.15	75,700
Jefferson	3,200	2.05	6,500	1,900	1.25	2,400	5,100	1.75	8,900
Kiowa	800	1.90	1,500	4,500	.90	4,100	5,300	1.05	5,600
Kit Carson	5,800	3.30	19,000	17,500	1.45	25,000	23,300	1.90	44,000
Lake	.....	.....	.....	800	.40	300	800	.40	300
La Plata	20,000	2.10	41,500	7,400	2.05	15,000	27,400	2.05	56,500
Larimer	28,500	3.15	90,000	13,500	1.50	20,000	42,000	2.60	110,000
Las Animas	9,200	1.85	17,000	8,200	1.00	8,300	17,400	1.45	25,300
Lincoln	3,000	2.55	7,700	14,500	.80	11,500	17,500	1.10	19,200
Logan	33,000	3.40	113,000	23,500	1.15	27,000	56,500	2.50	140,000
Mesa	27,000	3.45	92,500	2,700	2.85	7,700	29,700	3.35	100,200
Mineral	.....	.....	.....	800	2.75	2,200	800	2.75	2,200
Moffat	19,000	2.20	42,000	12,000	1.15	13,500	31,000	1.80	55,500
Montezuma	13,000	2.60	34,000	7,500	1.95	14,500	20,500	2.35	48,500
Montrose	19,500	3.05	59,500	7,600	2.15	16,500	27,100	2.80	76,000
Morgan	23,500	3.25	76,500	6,000	1.45	8,600	29,500	2.90	85,100
Otero	28,500	4.00	114,500	1,700	2.05	3,500	30,200	3.90	118,000
Ouray	1,550	2.05	3,200	9,900	1.90	19,000	11,450	1.95	22,200
Park	.....	.....	.....	20,500	.85	17,500	20,500	.85	17,500
Phillips	6,300	2.30	14,500	9,200	1.40	13,000	15,500	1.75	27,500
Pitkin	3,100	2.15	6,700	3,000	1.40	4,200	6,100	1.80	10,900
Prowers	51,500	3.60	185,000	3,600	1.40	5,100	55,100	3.45	190,100
Pueblo	11,500	3.35	38,500	2,500	1.05	2,600	14,000	2.95	41,100
Rio Blanco	11,500	2.65	30,500	18,500	1.45	27,000	30,000	1.90	57,500
Rio Grande	15,500	2.10	32,500	11,700	1.55	18,200	27,200	1.85	50,700
Routt	14,500	1.40	20,000	33,000	1.65	54,500	47,500	1.55	74,500
Saguache	12,000	1.90	23,000	32,000	1.25	40,000	44,000	1.45	63,000
San Juan	.....	.....	.....	.....	.....	.....	.....	.....	.....
San Miguel	2,900	2.10	6,100	1,100	1.80	2,000	4,000	2.05	8,100
Sedgwick	6,800	3.40	23,000	7,500	1.85	14,000	14,300	2.60	37,000
Summit	.....	.....	.....	5,200	1.10	5,700	5,200	1.10	5,700
Teller	850	2.70	2,300	2,700	1.20	3,200	3,550	1.55	5,500
Washington	7,500	2.15	16,000	30,500	1.15	35,500	38,000	1.35	51,500
Weld	83,000	3.15	263,000	45,500	1.15	51,500	128,500	2.45	314,500
Yuma	17,500	3.85	67,000	20,500	1.30	27,000	38,000	2.45	94,000
State total	750,000	2.75	2,063,000	690,000	1.35	932,000	1,440,000	2.08	2,995,000

[1]Includes wild hay, millet, Sudan, clover & timothy, grain hay, and other miscellaneous tame hays.

Hay: Acreage and production, by counties, Colorado, 1972

County	Alfalfa hay (including mixtures)			All other hay[1]			All hay		
	Acreage harvested	Yield per acre	Production	Acreage harvested	Yield per acre	Production	Acreage harvested	Yield per acre	Production
	Acres	*Tons*	*Tons*	*Acres*	*Tons*	*Tons*	*Acres*	*Tons*	*Tons*
Adams	15,000	3.10	46,500	3,400	1.15	3,900	18,400	2.75	50,400
Alamosa	33,000	1.90	62,700	11,500	.80	9,200	44,500	1.60	71,900
Arapahoe	3,000	1.80	5,400	6,600	1.15	7,600	9,600	1.35	13,000
Archuleta	2,900	2.40	6,900	4,700	1.30	6,100	7,600	1.70	13,000
Baca	5,900	3.90	23,000	8,200	1.95	16,000	14,100	2.75	39,000
Bent	23,500	2.50	58,800	1,400	1.65	2,300	24,900	2.45	61,100
Boulder	12,000	2.80	33,600	4,200	1.80	7,500	16,200	2.55	41,100
Chaffee	3,400	1.65	5,600	5,800	1.50	8,700	9,200	1.55	14,300
Cheyenne	600	2.50	1,500	17,500	1.20	21,000	18,100	1.25	22,500
Clear Creek	.....	.....	.....	.....	.....	.....	.....	.....	.....
Conejos	44,000	1.50	66,000	25,000	1.10	27,500	69,000	1.35	93,500
Costilla	9,500	1.95	18,700	2,400	1.75	4,200	11,900	1.90	22,900
Crowley	21,000	3.20	67,200	2,700	1.00	2,700	23,700	2.95	69,900
Custer	1,900	2.15	4,100	17,500	2.10	36,700	19,400	2.10	40,800
Delta	20,500	2.75	56,000	9,700	2.00	19,400	30,200	2.50	75,400
Denver	.....	.....	.....	.....	.....	.....	.....	.....	.....
Dolores	500	2.80	1,400	800	1.00	800	1,300	1.70	2,200
Douglas	5,000	1.20	6,000	3,100	1.00	3,100	8,100	1.10	9,100
Eagle	14,500	2.20	31,800	4,400	1.15	5,000	18,900	1.95	36,800
Elbert	9,400	1.30	12,200	17,000	1.05	18,000	26,400	1.15	30,200
El Paso	8,000	1.30	10,400	10,000	.85	8,500	18,000	1.05	18,900
Fremont	4,000	2.00	8,000	3,600	1.30	4,600	7,600	1.65	12,600
Garfield	27,500	2.60	71,500	7,800	1.70	13,300	35,300	2.40	84,800
Gilpin	.....	.....	.....	.....	.....	.....	.....	.....	.....
Grand	200	2.00	400	41,000	1.40	57,400	41,200	1.40	57,800
Gunnison	1,000	2.00	2,000	29,500	1.60	47,200	30,500	1.60	49,200
Hinsdale	.....	.....	.....	900	1.80	1,600	900	1.80	1,600
Huerfano	10,000	2.10	21,000	2,700	1.20	3,200	12,700	1.90	24,200
Jackson	100	2.00	200	71,000	1.30	92,300	71,100	1.30	92,500
Jefferson	4,700	1.70	8,000	1,500	1.60	2,400	6,200	1.70	10,400
Kiowa	1,500	2.20	3,300	16,500	.85	14,000	18,000	.95	17,300
Kit Carson	7,000	3.70	25,900	26,500	1.60	42,400	33,500	2.05	68,300
Lake	.....	.....	.....	500	.80	400	500	.80	400
La Plata	18,500	2.00	37,000	9,500	2.00	19,000	28,000	2.00	56,000
Larimer	28,500	3.00	85,500	11,000	1.60	17,600	39,500	2.60	103,100
Las Animas	4,700	1.75	8,200	1,900	1.25	2,400	6,600	1.60	10,600
Lincoln	3,000	3.80	11,400	27,500	.60	16,500	30,500	.90	27,900
Logan	35,000	2.90	101,500	24,000	1.45	34,800	59,000	2.30	136,300
Mesa	24,000	3.00	72,000	3,300	1.90	6,300	27,300	2.85	78,300
Mineral	.....	.....	.....	3,100	1.35	4,200	3,100	1.35	4,200
Moffat	13,000	2.00	26,000	11,500	1.30	15,000	24,500	1.65	41,000
Montezuma	9,900	2.80	27,700	7,600	2.00	15,200	17,500	2.45	42,900
Montrose	23,500	2.90	68,100	4,300	2.10	9,000	27,800	2.75	77,100
Morgan	30,000	3.10	93,000	6,700	1.10	7,400	36,700	2.75	100,400
Otero	19,000	4.20	79,800	600	2.00	1,200	19,600	4.15	81,000
Ouray	5,000	3.80	19,000	10,000	1.45	14,500	15,000	2.25	33,500
Park	.....	.....	.....	18,000	.70	13,000	18,000	.70	13,000
Phillips	5,500	3.75	20,600	7,900	1.00	7,900	13,400	2.15	28,500
Pitkin	3,000	2.30	6,900	6,000	1.60	9,600	9,000	1.85	16,500
Prowers	46,500	3.50	162,700	8,400	1.30	10,900	54,900	3.15	173,600
Pueblo	13,500	3.50	47,200	8,000	1.00	8,000	21,500	2.55	55,200
Rio Blanco	6,900	2.00	13,800	15,000	1.70	25,500	21,900	1.80	39,300
Rio Grande	19,000	2.40	45,600	14,000	1.75	24,500	33,000	2.10	70,100
Routt	12,500	1.40	17,500	36,000	1.80	64,800	48,500	1.70	82,300
Saguache	14,500	2.00	29,000	29,000	1.60	46,400	43,500	1.75	75,400
San Juan	.....	.....	.....	.....	.....	.....	.....	.....	.....
San Miguel	3,700	2.00	7,400	1,400	2.00	2,800	5,100	2.00	10,200
Sedgwick	4,300	3.80	16,400	5,600	1.25	7,100	9,900	2.35	23,500
Summit	.....	.....	.....	7,800	.90	7,000	7,800	.90	7,000
Teller	400	2.00	800	3,500	1.15	4,100	3,900	1.25	4,900
Washington	10,000	3.00	30,000	29,500	.60	17,700	39,500	1.20	47,700
Weld	85,500	3.30	282,000	27,000	1.60	43,200	112,500	2.90	325,200
Yuma	16,000	2.80	44,800	24,500	1.20	29,400	40,500	1.85	74,200
State total	745,000	2.70	2,012,000	720,000	1.35	972,000	1,465,000	2.04	2,984,000

[1]Includes wild hay, millet, Sudan, clover & timothy, grain hay, and other miscellaneous tame hays.

Hay: Acreage and production, by counties, Colorado, 1973

County	Alfalfa hay (including mixtures)			All other hay[1]			All hay		
	Acreage harvested	Yield per acre	Production	Acreage harvested	Yield per acre	Production	Acreage harvested	Yield per acre	Production
	Acres	*Tons*	*Tons*	*Acres*	*Tons*	*Tons*	*Acres*	*Tons*	*Tons*
Adams	17,500	3.40	59,500	5,000	1.20	6,000	22,500	2.90	65,500
Alamosa	35,500	2.00	71,000	11,500	.90	10,400	47,000	1.75	81,400
Arapahoe	5,000	2.00	10,000	3,000	1.20	3,600	8,000	1.70	13,600
Archuleta	2,500	2.00	5,000	4,000	1.40	5,600	6,500	1.65	10,600
Baca	5,000	4.10	20,500	8,600	2.00	17,200	13,600	2.75	37,700
Bent	25,000	2.70	67,500	1,700	1.60	2,700	26,700	2.65	70,200
Boulder	13,000	2.90	37,700	6,000	1.80	10,800	19,000	2.55	48,500
Chaffee	4,500	1.80	8,100	5,400	1.70	9,200	9,900	1.75	17,300
Cheyenne	1,500	3.00	4,500	18,000	1.30	23,400	19,500	1.45	27,900
Clear Creek	.....	.....	.....	.....	.....	.....	.....	.....	.....
Conejos	39,500	1.65	65,600	31,000	1.20	37,200	70,500	1.45	102,800
Costilla	15,000	2.00	30,000	2,000	1.80	3,600	17,000	2.00	33,600
Crowley	22,000	3.50	77,000	2,500	1.00	2,500	24,500	3.25	79,500
Custer	2,900	2.50	7,300	17,500	2.10	36,800	20,400	2.15	44,100
Delta	20,500	2.40	49,200	10,000	2.10	21,000	30,500	2.30	70,200
Denver	.....	.....	.....	.....	.....	.....	.....	.....	.....
Dolores	400	3.50	1,400	2,200	.90	2,000	2,600	1.30	3,400
Douglas	4,500	1.50	6,800	4,700	1.00	4,700	9,200	1.25	11,500
Eagle	13,000	2.30	29,900	6,500	1.30	8,500	19,500	1.95	38,400
Elbert	12,000	1.50	18,000	17,000	1.20	20,400	29,000	1.30	38,400
El Paso	13,500	1.60	21,600	13,500	.90	12,200	27,000	1.25	33,800
Fremont	3,800	2.30	8,800	2,900	1.30	3,800	6,700	1.90	12,600
Garfield	30,000	2.20	66,000	8,500	1.80	15,300	38,500	2.10	81,300
Gilpin	.....	.....	.....	.....	.....	.....	.....	.....	.....
Grand	2,500	2.00	5,000	37,500	1.50	56,300	40,000	1.55	61,300
Gunnison	2,000	2.20	4,400	28,500	1.70	48,500	30,500	1.75	52,900
Hinsdale	100	2.00	200	1,700	1.80	3,100	1,800	1.85	3,300
Huerfano	13,000	2.40	31,200	3,300	1.20	4,000	16,300	2.15	35,200
Jackson	2,500	1.80	4,500	71,000	1.40	99,400	73,500	1.40	103,900
Jefferson	4,000	1.80	7,200	2,500	1.60	4,000	6,500	1.70	11,200
Kiowa	1,600	2.50	4,000	5,300	.90	4,800	6,900	1.30	8,800
Kit Carson	7,900	4.00	31,600	18,500	1.80	33,300	26,400	2.45	64,900
Lake	.....	.....	.....	500	1.00	500	500	1.00	500
La Plata	16,000	1.60	25,600	9,100	2.10	19,100	25,100	1.80	44,700
Larimer	26,000	3.10	80,600	19,500	1.70	33,200	45,500	2.50	113,800
Las Animas	4,800	1.90	9,100	4,000	1.30	5,200	8,800	1.65	14,300
Lincoln	3,600	4.10	14,800	26,000	.70	18,200	29,600	1.10	33,000
Logan	38,000	3.00	114,000	23,000	1.55	36,000	61,000	2.45	150,000
Mesa	33,000	2.60	85,800	5,700	2.00	11,400	38,700	2.50	97,200
Mineral	.....	.....	.....	3,000	1.70	5,100	3,000	1.70	5,100
Moffat	13,500	2.20	29,700	12,000	1.50	18,000	25,500	1.85	47,700
Montezuma	12,000	2.30	27,600	8,500	2.00	17,000	20,500	2.20	44,600
Montrose	18,000	2.50	45,000	6,900	2.30	15,700	24,900	2.45	60,700
Morgan	35,000	3.10	108,500	10,000	1.20	12,000	45,000	2.70	120,500
Otero	19,000	4.50	85,500	1,500	2.35	3,500	20,500	4.35	89,000
Ouray	3,400	3.50	11,900	10,000	1.40	14,000	13,400	1.95	25,900
Park	600	1.15	700	18,000	.70	12,600	18,600	.70	13,300
Phillips	5,900	4.00	23,600	7,500	1.20	9,000	13,400	2.45	32,600
Pitkin	3,200	2.40	7,700	5,000	1.70	8,500	8,200	2.00	16,200
Prowers	46,500	3.70	172,000	9,000	1.30	11,700	55,500	3.30	183,700
Pueblo	13,000	3.70	48,100	10,000	1.05	10,600	23,000	2.55	58,700
Rio Blanco	7,000	2.10	14,700	16,000	1.90	30,400	23,000	1.95	45,100
Rio Grande	20,000	2.50	50,000	16,500	1.80	29,700	36,500	2.20	79,700
Routt	14,500	1.50	21,800	32,000	1.90	60,800	46,500	1.80	82,600
Saguache	17,000	2.20	37,400	34,000	1.50	51,000	51,000	1.75	88,400
San Juan	.....	.....	.....	.....	.....	.....	.....	.....	.....
San Miguel	3,100	1.70	5,300	1,400	2.00	2,800	4,500	1.80	8,100
Sedgwick	4,500	4.00	18,000	6,000	1.40	8,400	10,500	2.50	26,400
Summit	.....	.....	.....	5,800	.95	5,400	5,800	.95	5,400
Teller	700	2.15	1,500	3,800	1.30	4,900	4,500	1.40	6,400
Washington	12,000	3.30	39,600	31,000	.80	24,800	43,000	1.50	64,400
Weld	94,500	3.40	322,000	28,000	1.70	47,600	122,500	3.00	369,600
Yuma	20,000	3.00	60,000	20,500	1.30	26,600	40,500	2.15	86,600
State total	805,000	2.75	2,214,000	734,000	1.45	1,064,000	1,539,000	2.13	3,278,000

[1]Includes wild hay, millet, Sudan, clover & timothy, grain hay, and other miscellaneous tame hays.

Hay: Acreage and production, by counties, Colorado, 1974

County	Alfalfa hay (including mixtures)			All other hay[1]			All hay		
	Acreage harvested	Yield per acre	Production	Acreage harvested	Yield per acre	Production	Acreage harvested	Yield per acre	Production
	Acres	*Tons*	*Tons*	*Acres*	*Tons*	*Tons*	*Acres*	*Tons*	*Tons*
Adams	15,500	3.00	46,500	3,300	1.50	5,000	18,800	2.75	51,500
Alamosa	31,500	1.70	53,600	12,500	1.75	21,800	44,000	1.70	75,400
Arapahoe	4,000	2.50	10,000	3,500	1.00	3,500	7,500	1.80	13,500
Archuleta	2,300	2.00	4,600	4,600	1.80	8,300	6,900	1.85	12,900
Baca	6,400	2.50	16,000	5,500	1.30	7,200	11,900	1.95	23,200
Bent	25,500	2.50	63,800	900	1.45	1,300	26,400	2.45	65,100
Boulder	11,000	2.80	30,800	6,500	1.70	11,000	17,500	2.40	41,800
Chaffee	4,000	1.70	6,800	4,100	1.60	6,500	8,100	1.65	13,300
Cheyenne	1,100	4.00	4,400	7,200	1.20	8,700	8,300	1.60	13,100
Clear Creek	.....	.....	.....	.....	.....	.....	.....	.....	.....
Conejos	39,000	1.80	70,200	30,000	1.15	34,500	69,000	1.50	104,700
Costilla	11,000	2.10	23,100	3,000	1.00	3,000	14,000	1.85	26,100
Crowley	20,000	2.60	52,000	1,000	2.30	2,300	21,000	2.60	54,300
Custer	3,000	1.00	3,000	12,000	1.40	16,800	15,000	1.30	19,800
Delta	19,000	2.80	53,200	12,500	2.40	30,000	31,500	2.65	83,200
Denver	.....	.....	.....	.....	.....	.....	.....	.....	.....
Dolores	1,000	1.40	1,400	1,500	1.40	2,100	2,500	1.40	3,500
Douglas	4,600	2.10	9,700	3,900	1.50	5,900	8,500	1.85	15,600
Eagle	9,000	2.30	20,700	7,300	1.30	9,500	16,300	1.85	30,200
Elbert	12,000	1.80	21,600	11,500	1.10	12,700	23,500	1.45	34,300
El Paso	11,500	1.90	21,900	12,000	1.00	12,000	23,500	1.45	33,900
Fremont	3,400	2.00	6,800	3,000	1.70	5,100	6,400	1.85	11,900
Garfield	28,000	2.20	61,600	8,200	2.10	17,300	36,200	2.20	78,900
Gilpin	.....	.....	.....	.....	.....	.....	.....	.....	.....
Grand	2,200	1.40	3,100	36,000	1.20	43,200	38,200	1.20	46,300
Gunnison	1,700	2.70	4,600	31,000	1.40	43,400	32,700	1.45	48,000
Hinsdale	.....	.....	.....	1,300	1.45	1,900	1,300	1.45	1,900
Huerfano	12,000	1.20	14,400	2,100	1.60	3,400	14,100	1.25	17,800
Jackson	2,100	1.70	3,600	74,000	1.10	81,400	76,100	1.10	85,000
Jefferson	4,100	1.70	7,000	3,500	1.00	3,500	7,600	1.40	10,500
Kiowa	1,600	2.30	3,700	4,300	1.10	4,800	5,900	1.45	8,500
Kit Carson	6,200	3.60	22,400	12,500	1.30	16,300	18,700	2.05	38,700
Lake	.....	.....	.....	500	1.40	700	500	1.40	700
La Plata	15,500	1.80	27,900	11,000	1.80	19,800	26,500	1.80	47,700
Larimer	24,000	3.30	79,200	22,000	1.60	35,200	46,000	2.50	114,400
Las Animas	7,200	1.50	10,800	1,800	1.30	2,300	9,000	1.45	13,100
Lincoln	3,500	2.00	7,000	13,500	.90	12,200	17,000	1.15	19,200
Logan	29,500	3.35	98,100	23,000	1.00	23,000	52,500	2.30	121,100
Mesa	26,500	3.10	82,200	5,500	2.15	11,900	32,000	2.95	94,100
Mineral	.....	.....	.....	3,000	1.10	3,300	3,000	1.10	3,300
Moffat	12,500	2.00	25,000	12,500	1.60	20,000	25,000	1.80	45,000
Montezuma	11,500	2.10	24,200	6,900	1.80	12,500	18,400	2.00	36,700
Montrose	18,500	3.00	55,500	7,000	2.50	17,500	25,500	2.85	73,000
Morgan	27,500	3.50	96,300	4,000	1.50	6,000	31,500	3.25	102,300
Otero	22,500	3.05	69,000	900	2.20	2,000	23,400	3.05	71,000
Ouray	3,000	2.20	6,600	10,000	1.60	16,000	13,000	1.75	22,600
Park	400	1.50	600	21,000	.90	18,900	21,400	.90	19,500
Phillips	5,500	3.60	19,800	4,300	1.55	6,600	9,800	2.70	26,400
Pitkin	2,700	2.00	5,400	4,700	1.30	6,100	7,400	1.55	11,500
Prowers	55,000	3.30	181,500	3,200	1.10	3,500	58,200	3.20	185,000
Pueblo	13,000	2.90	37,700	4,600	1.10	5,100	17,600	2.45	42,800
Rio Blanco	6,800	2.20	15,000	16,500	1.80	29,700	23,300	1.90	44,700
Rio Grande	15,500	1.90	29,500	12,000	1.20	14,400	27,500	1.60	43,900
Routt	13,000	1.80	23,400	33,000	1.60	52,800	46,000	1.65	76,200
Saguache	18,000	1.70	30,600	29,500	1.05	31,000	47,500	1.30	61,600
San Juan	.....	.....	.....	.....	.....	.....	.....	.....	.....
San Miguel	4,700	1.65	7,800	3,500	1.90	6,700	8,200	1.75	14,500
Sedgwick	4,900	3.10	15,200	5,500	1.20	6,600	10,400	2.10	21,800
Summit	.....	.....	.....	5,800	1.20	7,000	5,800	1.20	7,000
Teller	600	3.00	1,800	3,600	1.60	5,800	4,200	1.80	7,600
Washington	12,500	2.30	28,500	19,500	1.30	25,400	32,000	1.70	53,900
Weld	84,000	3.60	302,400	28,500	1.20	34,700	112,500	3.00	337,100
Yuma	19,000	3.50	66,500	14,500	1.30	18,900	33,500	2.55	85,400
State total	750,000	2.65	1,988,000	650,000	1.35	878,000	1,400,000	2.05	2,866,000

[1]Includes wild hay, millet, Sudan, clover & timothy, grain hay, and other miscellaneous tame hays.

Hay: Acreage and production, by counties, Colorado, 1975

County	Alfalfa hay (including mixtures)			All other hay[1]			All hay		
	Acreage harvested	Yield per acre	Production	Acreage harvested	Yield per acre	Production	Acreage harvested	Yield per acre	Production
	Acres	*Tons*	*Tons*	*Acres*	*Tons*	*Tons*	*Acres*	*Tons*	*Tons*
Adams	13,000	3.00	39,000	6,000	1.85	11,100	19,000	2.65	50,100
Alamosa	36,000	1.70	61,200	13,500	1.00	13,500	49,500	1.50	74,700
Arapahoe	4,800	2.70	13,000	2,100	1.20	2,500	6,900	2.25	15,500
Archuleta	3,100	1.70	5,300	4,500	1.20	5,400	7,600	1.40	10,700
Baca	6,000	3.00	18,000	9,500	1.20	11,400	15,500	1.90	29,400
Bent	26,000	2.50	65,000	900	2.00	1,800	26,900	2.50	66,800
Boulder	10,500	3.00	31,500	5,600	2.05	11,500	16,100	2.65	43,000
Chaffee	6,000	1.80	10,800	4,400	1.80	8,000	10,400	1.80	18,800
Cheyenne	700	3.30	2,300	7,500	.95	7,000	8,200	1.15	9,300
Clear Creek	.....	.....	.....	.....	.....	.....	.....	.....	.....
Conejos	36,500	1.80	65,700	34,500	1.25	43,100	71,000	1.55	108,800
Costilla	15,000	3.05	45,400	3,400	1.25	4,300	18,400	2.70	49,700
Crowley	21,500	2.80	60,200	2,500	1.80	4,500	24,000	2.70	64,700
Custer	5,000	1.60	8,000	12,500	1.80	22,500	17,500	1.75	30,500
Delta	20,000	2.80	56,000	16,000	2.50	40,300	36,000	2.70	96,300
Denver	.....	.....	.....	.....	.....	.....	.....	.....	.....
Dolores	700	2.00	1,400	2,000	.80	1,600	2,700	1.10	3,000
Douglas	5,000	1.50	7,500	4,500	1.30	5,900	9,500	1.40	13,400
Eagle	8,500	1.80	15,300	10,000	1.75	17,700	18,500	1.80	33,000
Elbert	13,000	1.70	22,100	13,500	1.20	16,200	26,500	1.45	38,300
El Paso	9,200	1.90	17,500	11,500	.70	8,100	20,700	1.25	25,600
Fremont	3,100	2.50	7,800	3,200	1.75	5,600	6,300	2.15	13,400
Garfield	29,500	2.50	74,300	10,000	1.40	14,000	39,500	2.25	88,300
Gilpin	.....	.....	.....	.....	.....	.....	.....	.....	.....
Grand	4,000	1.20	4,800	36,500	1.40	51,100	40,500	1.40	55,900
Gunnison	1,600	2.30	3,700	31,500	1.55	48,800	33,100	1.60	52,500
Hinsdale	.....	.....	.....	2,000	1.50	3,000	2,000	1.50	3,000
Huerfano	14,000	1.40	19,600	1,700	1.90	3,200	15,700	1.45	22,800
Jackson	2,100	1.60	3,400	72,000	1.10	78,100	74,100	1.10	81,500
Jefferson	3,100	2.00	6,200	2,800	1.00	2,800	5,900	1.55	9,000
Kiowa	1,600	2.00	3,200	5,000	.80	4,000	6,600	1.10	7,200
Kit Carson	7,100	3.95	27,900	17,500	1.10	19,300	24,600	1.90	47,200
Lake	.....	.....	.....	500	1.00	500	500	1.00	500
La Plata	18,500	2.60	48,100	11,500	1.80	20,700	30,000	2.30	68,800
Larimer	22,000	3.30	72,600	15,000	1.60	23,700	37,000	2.60	96,300
Las Animas	7,400	1.50	11,100	2,300	1.50	3,500	9,700	1.50	14,600
Lincoln	3,300	2.70	8,900	13,000	.75	9,800	16,300	1.15	18,700
Logan	30,500	3.40	103,700	27,000	1.65	44,600	57,500	2.60	148,300
Mesa	25,500	3.00	76,500	13,000	1.40	18,200	38,500	2.45	94,700
Mineral	.....	.....	.....	2,100	1.00	2,100	2,100	1.00	2,100
Moffat	16,000	1.60	25,600	9,900	1.85	18,300	25,900	1.70	43,900
Montezuma	12,000	2.20	26,400	6,800	1.40	9,500	18,800	1.90	35,900
Montrose	19,000	3.30	62,700	7,700	2.20	16,900	26,700	3.00	79,600
Morgan	23,500	3.40	79,900	4,300	1.50	6,500	27,800	3.10	86,400
Otero	23,000	3.40	78,200	900	2.20	2,000	23,900	3.35	80,200
Ouray	2,600	2.05	5,300	11,000	1.40	15,400	13,600	1.50	20,700
Park	.....	.....	.....	21,000	.80	16,800	21,000	.80	16,800
Phillips	5,300	1.80	9,500	4,400	1.00	4,400	9,700	1.45	13,900
Pitkin	2,800	1.00	2,800	6,100	1.00	6,100	8,900	1.00	8,900
Prowers	61,000	2.95	181,200	4,500	1.00	4,500	65,500	2.85	185,700
Pueblo	11,000	2.90	31,900	5,000	1.00	5,000	16,000	2.30	36,900
Rio Blanco	5,500	1.90	10,400	17,500	1.95	34,200	23,000	1.95	44,600
Rio Grande	19,000	2.00	38,000	18,000	1.60	28,800	37,000	1.80	66,800
Routt	13,000	1.40	18,200	26,000	1.95	50,700	39,000	1.75	68,900
Saguache	13,500	2.20	29,700	36,500	1.30	48,200	50,000	1.55	77,900
San Juan	.....	.....	.....	.....	.....	.....	.....	.....	.....
San Miguel	4,100	2.20	9,000	3,500	1.45	5,000	7,600	1.85	14,000
Sedgwick	4,400	3.00	13,100	4,300	1.95	8,400	8,700	2.45	21,500
Summit	.....	.....	.....	5,800	1.20	7,000	5,800	1.20	7,000
Teller	500	2.00	1,000	3,800	1.50	5,700	4,300	1.55	6,700
Washington	12,000	1.90	22,800	23,000	1.10	25,300	35,000	1.35	48,100
Weld	84,000	3.50	294,000	33,000	1.50	49,500	117,000	2.95	343,500
Yuma	19,000	3.70	70,300	16,000	1.40	22,400	35,000	2.65	92,700
State total	765,000	2.65	2,027,000	700,000	1.40	980,000	1,465,000	2.05	3,007,000

[1]Includes wild hay, millet, Sudan, clover & timothy, grain hay, and other miscellaneous tame hays.

Hay: Acreage and production, by counties, Colorado, 1976

County	Alfalfa hay (including mixtures)			All other hay[1]			All hay		
	Acreage harvested	Yield per acre	Production	Acreage harvested	Yield per acre	Production	Acreage harvested	Yield per acre	Production
	Acres	*Tons*	*Tons*	*Acres*	*Tons*	*Tons*	*Acres*	*Tons*	*Tons*
Adams	13,500	3.00	40,500	3,500	1.50	5,300	17,000	2.70	45,800
Alamosa	29,500	2.00	59,000	16,000	1.70	27,200	45,500	1.90	86,200
Arapahoe	4,700	2.50	11,800	2,300	1.70	3,900	7,000	2.25	15,700
Archuleta	5,300	2.45	12,900	2,500	1.00	2,500	7,800	1.95	15,400
Baca	5,600	2.50	14,000	5,300	1.30	6,900	10,900	1.90	20,900
Bent	30,500	2.65	80,100	900	1.00	900	31,400	2.60	81,000
Boulder	9,900	2.90	28,900	5,300	1.90	10,100	15,200	2.55	39,000
Chaffee	6,200	1.30	8,000	4,900	1.20	5,900	11,100	1.25	13,900
Cheyenne	800	3.50	2,800	8,000	.90	7,200	8,800	1.15	10,000
Clear Creek	.....	.....	.....	.....	.....	.....	.....	.....	.....
Conejos	41,500	1.65	68,900	33,000	1.20	39,600	74,500	1.45	108,500
Costilla	12,000	2.40	28,800	3,600	1.25	4,500	15,600	2.15	33,300
Crowley	22,000	2.00	44,000	1,800	1.50	2,700	23,800	1.95	46,700
Custer	4,800	1.50	7,200	12,000	1.40	16,800	16,800	1.45	24,000
Delta	18,500	3.15	58,300	13,500	1.60	21,600	32,000	2.50	79,900
Denver	.....	.....	.....	.....	.....	.....	.....	.....	.....
Dolores	900	2.00	1,800	2,100	.70	1,500	3,000	1.10	3,300
Douglas	5,000	1.90	9,500	4,100	1.40	5,800	9,100	1.70	15,300
Eagle	10,500	1.80	18,900	10,000	1.20	12,000	20,500	1.50	30,900
Elbert	11,000	1.80	19,800	8,400	1.00	8,400	19,400	1.45	28,200
El Paso	11,500	2.70	31,200	12,000	1.10	13,200	23,500	1.90	44,400
Fremont	3,300	2.30	7,600	2,600	1.85	4,800	5,900	2.10	12,400
Garfield	28,500	3.20	91,200	7,100	1.40	9,900	35,600	2.85	101,100
Gilpin	.....	.....	.....	.....	.....	.....	.....	.....	.....
Grand	2,600	1.50	3,900	34,500	1.30	44,900	37,100	1.30	48,800
Gunnison	2,000	2.00	4,000	31,500	1.30	41,300	33,500	1.35	45,300
Hinsdale	.....	.....	.....	500	1.80	900	500	1.80	900
Huerfano	10,500	1.60	16,800	1,700	1.70	2,900	12,200	1.60	19,700
Jackson	1,000	1.50	1,500	76,000	1.10	83,600	77,000	1.10	85,100
Jefferson	3,400	1.80	6,100	4,200	.60	2,500	7,600	1.15	8,600
Kiowa	1,800	2.50	4,500	5,300	1.45	7,700	7,100	1.70	12,200
Kit Carson	6,700	4.25	28,500	14,500	.70	10,200	21,200	1.85	38,700
Lake	.....	.....	.....	600	1.00	600	600	1.00	600
La Plata	18,500	2.60	48,100	7,600	1.95	15,000	26,100	2.40	63,100
Larimer	18,000	3.10	55,800	14,000	1.90	26,600	32,000	2.60	82,400
Las Animas	7,800	2.50	19,500	1,000	1.00	1,000	8,800	2.35	20,500
Lincoln	5,500	3.80	20,900	13,000	.50	6,500	18,500	1.50	27,400
Logan	28,000	3.00	84,000	19,000	2.20	41,800	47,000	2.70	125,800
Mesa	23,000	2.80	64,400	6,500	1.35	8,800	29,500	2.50	73,200
Mineral	.....	.....	.....	900	1.00	900	900	1.00	900
Moffat	13,500	1.40	18,600	10,000	1.80	18,000	23,500	1.55	36,600
Montezuma	14,000	2.10	29,400	4,700	2.20	10,300	18,700	2.10	39,700
Montrose	16,000	4.20	67,200	9,500	1.80	17,100	25,500	3.30	84,300
Morgan	20,000	4.20	84,000	2,600	1.00	2,600	22,600	3.85	86,600
Otero	22,500	3.20	72,000	1,200	2.50	3,000	23,700	3.15	75,000
Ouray	2,300	3.00	6,900	8,300	1.50	12,400	10,600	1.80	19,300
Park	.....	.....	.....	19,500	.60	11,700	19,500	.60	11,700
Phillips	8,500	3.00	25,500	4,400	1.00	4,400	12,900	2.30	29,900
Pitkin	3,000	1.10	3,300	8,400	2.00	16,800	11,400	1.75	20,100
Prowers	67,500	3.40	229,500	4,600	1.50	6,900	72,100	3.30	236,400
Pueblo	10,500	2.60	27,300	3,900	.80	3,100	14,400	2.10	30,400
Rio Blanco	5,000	2.00	10,000	20,000	1.55	31,000	25,000	1.65	41,000
Rio Grande	15,500	2.60	40,300	21,500	2.20	47,300	37,000	2.35	87,600
Routt	10,000	1.25	12,400	30,500	1.80	54,900	40,500	1.65	67,300
Saguache	11,500	2.00	23,000	35,000	1.30	45,500	46,500	1.45	68,500
San Juan	.....	.....	.....	.....	.....	.....	.....	.....	.....
San Miguel	6,000	2.30	13,800	2,700	1.50	4,000	8,700	2.05	17,800
Sedgwick	4,700	4.00	18,800	3,900	1.05	4,100	8,600	2.65	22,900
Summit	.....	.....	.....	5,000	1.20	6,000	5,000	1.20	6,000
Teller	200	2.00	400	4,100	.80	3,300	4,300	.85	3,700
Washington	11,500	1.80	20,700	25,000	1.00	25,000	36,500	1.25	45,700
Weld	82,000	3.70	303,400	31,000	1.30	40,300	113,000	3.05	343,700
Yuma	21,500	4.20	90,300	14,500	1.20	17,400	36,000	3.00	107,700
State total	750,000	2.80	2,100,000	660,000	1.35	891,000	1,410,000	2.12	2,991,000

[1]Includes wild hay, millet, Sudan, clover & timothy, grain hay, and other miscellaneous tame hays.

Hay: Acreage and production, by counties, Colorado 1977

County	Alfalfa hay (including mixtures)			All other hay[1]			All hay		
	Acreage harvested	Yield per acre	Production	Acreage harvested	Yield per acre	Production	Acreage harvested	Yield per acre	Production
	Acres	*Tons*	*Tons*	*Acres*	*Tons*	*Tons*	*Acres*	*Tons*	*Tons*
Adams	13,500	3.85	51,900	4,000	1.10	4,500	17,500	3.20	56,400
Alamosa	26,500	1.90	50,100	16,000	1.45	23,100	42,500	1.70	73,200
Arapahoe	5,100	2.70	13,800	1,000	1.10	1,100	6,100	2.45	14,900
Archuleta	4,400	1.35	5,900	2,600	1.00	2,600	7,000	1.20	8,500
Baca	6,900	3.00	20,700	5,300	1.20	6,300	12,200	2.20	27,000
Bent	29,000	2.45	71,200	1,500	1.45	2,200	30,500	2.40	73,400
Boulder	9,700	3.10	30,100	6,500	1.95	12,600	16,200	2.65	42,700
Chaffee	4,800	.95	4,600	4,900	.90	4,400	9,700	.95	9,000
Cheyenne	1,100	3.75	4,100	8,900	1.35	11,800	10,000	1.60	15,900
Clear Creek	.....	.....	.....	.....	.....	.....	.....	.....	.....
Conejos	37,000	1.70	63,700	26,500	1.40	36,900	63,500	1.60	100,600
Costilla	11,500	2.45	27,900	3,100	1.40	4,300	14,600	2.20	32,200
Crowley	24,000	2.05	49,500	1,200	1.50	1,800	25,200	2.05	51,300
Custer	3,900	1.75	6,800	11,000	1.30	14,500	14,900	1.45	21,300
Delta	14,000	2.55	35,500	9,500	1.35	12,600	23,500	2.05	48,100
Denver	.....	.....	.....	.....	.....	.....	.....	.....	.....
Dolores	800	1.60	1,300	2,000	1.05	2,100	2,800	1.20	3,400
Douglas	4,500	1.60	7,200	3,000	1.25	3,700	7,500	1.45	10,900
Eagle	9,300	1.00	9,300	7,300	.80	5,800	16,600	.90	15,100
Elbert	10,500	1.90	19,900	10,500	1.15	12,300	21,000	1.55	32,200
El Paso	12,000	3.15	37,800	11,500	1.10	12,600	23,500	2.15	50,400
Fremont	3,700	2.45	9,000	2,000	1.90	3,800	5,700	2.25	12,800
Garfield	22,500	2.95	66,300	5,700	1.55	8,900	28,200	2.65	75,200
Gilpin	.....	.....	.....	.....	.....	.....	.....	.....	.....
Grand	2,300	1.10	2,500	36,000	1.15	41,400	38,300	1.15	43,900
Gunnison	2,200	1.15	2,500	32,000	1.00	32,000	34,200	1.00	34,500
Hinsdale	.....	.....	.....	1,000	1.40	1,400	1,000	1.40	1,400
Huerafano	12,500	1.55	19,500	2,900	1.50	4,400	15,400	1.55	23,900
Jackson	800	.75	600	72,500	.90	65,500	73,300	.90	66,100
Jefferson	4,500	1.80	8,100	3,900	.95	3,700	8,400	1.40	11,800
Kiowa	1,400	3.45	4,800	3,900	1.35	5,300	5,300	1.90	10,100
Kit Carson	6,700	4.05	27,200	13,000	1.90	25,000	19,700	2.65	52,200
Lake	.....	.....	.....	600	.85	500	600	.85	500
La Plata	16,500	2.00	32,700	7,400	1.60	11,700	23,900	1.85	44,400
Larimer	15,500	2.80	43,400	16,500	1.50	24,600	32,000	2.15	68,000
Las Animas	7,400	1.65	12,300	1,000	1.10	1,100	8,400	1.60	13,400
Lincoln	5,000	4.00	20,000	14,000	1.25	17,300	19,000	1.95	37,300
Logan	28,000	3.00	83,900	22,000	1.80	39,500	50,000	2.45	123,400
Mesa	23,000	3.50	80,500	5,700	2.00	11,300	28,700	3.20	91,800
Mineral	.....	.....	.....	900	1.45	1,300	900	1.45	1,300
Moffat	11,000	.85	9,500	6,400	1.35	8,800	17,400	1.05	18,300
Montezuma	14,000	1.30	18,200	4,500	.80	3,600	18,500	1.20	21,800
Montrose	15,000	3.35	50,000	9,600	1.70	16,400	24,600	2.70	66,400
Morgan	22,000	3.85	84,500	2,500	1.50	3,800	24,500	3.60	88,300
Otero	21,000	3.85	80,900	1,100	1.45	1,600	22,100	3.75	82,500
Ouray	2,400	2.00	4,800	9,500	1.20	11,400	11,900	1.35	16,200
Park	.....	.....	.....	16,500	.70	11,500	16,500	.70	11,500
Phillips	9,700	3.35	32,300	4,700	1.70	7,900	14,400	2.80	40,200
Pitkin	2,400	1.00	2,400	9,300	.80	7,500	11,700	.85	9,900
Prowers	65,000	3.45	224,000	4,400	1.65	7,200	69,400	3.35	231,200
Pueblo	8,600	1.65	14,100	4,600	1.35	6,100	13,200	1.55	20,200
Rio Blanco	4,000	1.30	5,300	18,000	1.90	34,500	22,000	1.80	39,800
Rio Grande	16,000	2.70	43,300	19,000	1.75	33,500	35,000	2.20	76,800
Routt	9,000	1.00	9,000	26,000	1.55	40,700	35,000	1.40	49,700
Saguache	11,000	1.75	19,000	27,500	1.25	34,900	38,500	1.40	53,900
San Juan	.....	.....	.....	.....	.....	.....	.....	.....	.....
San Miguel	2,400	1.60	3,800	2,500	.80	2,000	4,900	1.20	5,800
Sedgwick	4,300	3.40	14,700	3,600	1.80	6,500	7,900	2.70	21,200
Summit	.....	.....	.....	5,600	1.15	6,500	5,600	1.15	6,500
Teller	200	1.50	300	4,900	1.00	4,900	5,100	1.00	5,200
Washington	12,500	2.00	25,000	30,000	1.10	32,700	42,500	1.35	57,700
Weld	76,000	3.90	295,300	37,000	1.45	54,300	113,000	3.10	349,600
Yuma	23,000	4.00	92,000	15,500	1.40	21,800	38,500	2.95	113,800
State total	710,000	2.75	1,953,000	640,000	1.30	832,000	1,350,000	2.06	2,785,000

[1]Includes wild hay, millet, Sudan, clover & timothy, grain hay, and other miscellaneous tame hays.

Hay: Acreage irrigated and non-irrigated, by counties, Colorado, 1974

County	Acreage harvested								
	Irrigated			Non-irrigated			Total		
	Alfalfa	Other	All hay	Alfalfa	Other	All hay	Alfalfa	Other	All hay
	Acres								
Adams	11,000	1,300	12,300	4,500	2,000	6,500	15,500	3,300	18,800
Alamosa	31,500	11,000	42,500	.....	1,500	1,500	31,500	12,500	44,000
Arapahoe	2,200	600	2,800	1,800	2,900	4,700	4,000	3,500	7,500
Archuleta	1,700	4,300	6,000	600	300	900	2,300	4,600	6,900
Baca	5,500	600	6,100	900	4,900	5,800	6,400	5,500	11,900
Bent	24,500	500	25,000	1,000	400	1,400	25,500	900	26,400
Boulder	9,500	5,500	15,000	1,500	1,000	2,500	11,000	6,500	17,500
Chaffee	3,600	3,700	7,300	400	400	800	4,000	4,100	8,100
Cheyenne	900	900	1,800	200	6,300	6,500	1,100	7,200	8,300
Clear Creek	.....	.....	.....	.....	.....	.....	.....	.....	.....
Conejos	39,000	29,000	68,000	.....	1,000	1,000	39,000	30,000	69,000
Costilla	11,000	2,500	13,500	.....	500	500	11,000	3,000	14,000
Crowley	19,500	500	20,000	500	500	1,000	20,000	1,000	21,000
Custer	2,400	10,500	12,900	600	1,500	2,100	3,000	12,000	15,000
Delta	18,000	11,000	29,000	1,000	1,500	2,500	19,000	12,500	31,500
Denver	.....	.....	.....	.....	.....	.....	.....	.....	.....
Dolores	400	.....	400	600	1,500	2,100	1,000	1,500	2,500
Douglas	1,800	1,500	3,300	2,800	2,400	5,200	4,600	3,900	8,500
Eagle	8,800	6,700	15,500	200	600	800	9,000	7,300	16,300
Elbert	2,000	3,700	5,700	10,000	7,800	17,800	12,000	11,500	23,500
El Paso	5,000	1,500	6,500	6,500	10,500	17,000	11,500	12,000	23,500
Fremont	2,900	2,200	5,100	500	800	1,300	3,400	3,000	6,400
Garfield	27,000	7,400	34,400	1,000	800	1,800	28,000	8,200	36,200
Gilpin	.....	.....	.....	.....	.....	.....	.....	.....	.....
Grand	2,200	30,500	32,700	.....	5,500	5,500	2,200	36,000	38,200
Gunnison	1,700	29,500	31,200	.....	1,500	1,500	1,700	31,000	32,700
Hinsdale	.....	1,300	1,300	.....	.....	.....	.....	1,300	1,300
Huerfano	9,700	1,500	11,200	2,300	600	2,900	12,000	2,100	14,100
Jackson	2,100	63,500	65,600	.....	10,500	10,500	2,100	74,000	76,100
Jefferson	2,300	1,700	4,000	1,800	1,800	3,600	4,100	3,500	7,600
Kiowa	400	500	900	1,200	3,800	5,000	1,600	4,300	5,900
Kit Carson	5,200	4,500	9,700	1,000	8,000	9,000	6,200	12,500	18,700
Lake	.....	500	500	.....	.....	.....	.....	500	500
La Plata	15,000	8,000	23,000	500	3,000	3,500	15,500	11,000	26,500
Larimer	21,500	19,500	41,000	2,500	2,500	5,000	24,000	22,000	46,000
Las Animas	5,000	1,000	6,000	2,200	800	3,000	7,200	1,800	9,000
Lincoln	1,300	.....	1,300	2,200	13,500	15,700	3,500	13,500	17,000
Logan	20,500	4,500	25,000	9,000	18,500	27,500	29,500	23,000	52,500
Mesa	25,000	3,000	28,000	1,500	2,500	4,000	26,500	5,500	32,000
Mineral	.....	3,000	3,000	.....	.....	.....	.....	3,000	3,000
Moffat	8,300	7,900	16,200	4,200	4,600	8,800	12,500	12,500	25,000
Montezuma	10,500	5,700	16,200	1,000	1,200	2,200	11,500	6,900	18,400
Montrose	17,000	6,500	23,500	1,500	500	2,000	18,500	7,000	25,500
Morgan	22,000	1,300	23,300	5,500	2,700	8,200	27,500	4,000	31,500
Otero	22,000	800	22,800	500	100	600	22,500	900	23,400
Ouray	2,900	9,800	12,700	100	200	300	3,000	10,000	13,000
Park	400	14,000	14,400	.....	7,000	7,000	400	21,000	21,400
Phillips	4,400	.....	4,400	1,100	4,300	5,400	5,500	4,300	9,800
Pitkin	2,700	4,700	7,400	.....	.....	.....	2,700	4,700	7,400
Prowers	52,500	900	53,400	2,500	2,300	4,800	55,000	3,200	58,200
Pueblo	11,000	1,500	12,500	2,000	3,100	5,100	13,000	4,600	17,600
Rio Blanco	4,700	14,500	19,200	2,100	2,000	4,100	6,800	16,500	23,300
Rio Grande	15,500	11,500	27,000	.....	500	500	15,500	12,000	27,500
Routt	7,100	27,500	34,600	5,900	5,500	11,400	13,000	33,000	46,000
Saguache	18,000	28,000	46,000	.....	1,500	1,500	18,000	29,500	47,500
San Juan	.....	.....	.....	.....	.....	.....	.....	.....	.....
San Miguel	4,500	3,000	7,500	200	500	700	4,700	3,500	8,200
Sedgwick	3,200	2,000	5,200	1,700	3,500	5,200	4,900	5,500	10,400
Summit	.....	5,800	5,800	.....	.....	.....	.....	5,800	5,800
Teller	400	1,200	1,600	200	2,400	2,600	600	3,600	4,200
Washington	4,800	2,000	6,800	7,700	17,500	25,200	12,500	19,500	32,000
Weld	71,000	10,500	81,500	13,000	18,000	31,000	84,000	28,500	112,500
Yuma	14,000	3,500	17,500	5,000	11,000	16,000	19,000	14,500	33,500
State total	637,000	440,000	1,077,000	113,000	210,000	323,000	750,000	650,000	1,400,000

Hay: Acreage irrigated and non-irrigated, by counties, Colorado, 1975

County	Acreage harvested								
	Irrigated			Non-Irrigated			Total		
	Alfalfa	Other	All hay	Alfalfa	Other	All hay	Alfalfa	Other	All hay
	Acres								
Adams	10,500	2,300	12,800	2,500	3,700	6,200	13,000	6,000	19,000
Alamosa	36,000	13,000	49,000	.....	500	500	36,000	13,500	49,500
Arapahoe	2,200	200	2,400	2,600	1,900	4,500	4,800	2,100	6,900
Archuleta	2,000	4,400	6,400	1,100	100	1,200	3,100	4,500	7,600
Baca	4,800	2,400	7,200	1,200	7,100	8,300	6,000	9,500	15,500
Bent	24,500	800	25,300	1,500	100	1,600	26,000	900	26,900
Boulder	9,700	4,500	14,200	800	1,100	1,900	10,500	5,600	16,100
Chaffee	6,000	3,600	9,600	.....	800	800	6,000	4,400	10,400
Cheyenne	700	600	1,300	.....	6,900	6,900	700	7,500	8,200
Clear Creek	.....	.....	.....	.....	.....	.....	.....	.....	.....
Conejos	36,500	33,500	70,000	.....	1,000	1,000	36,500	34,500	71,000
Costilla	15,000	3,400	18,400	.....	.....	.....	15,000	3,400	18,400
Crowley	20,500	1,000	21,500	1,000	1,500	2,500	21,500	2,500	24,000
Custer	3,900	10,500	14,400	1,100	2,000	3,100	5,000	12,500	17,500
Delta	19,500	14,500	34,000	500	1,500	2,000	20,000	16,000	36,000
Denver	.....	.....	.....	.....	.....	.....	.....	.....	.....
Dolores	400	1,000	1,400	300	1,000	1,300	700	2,000	2,700
Douglas	1,800	1,200	3,000	3,200	3,300	6,500	5,000	4,500	9,500
Eagle	8,500	9,000	17,500	.....	1,000	1,000	8,500	10,000	18,500
Elbert	2,500	2,500	5,000	10,500	11,000	21,500	13,000	13,500	26,500
El Paso	5,100	2,000	7,100	4,100	9,500	13,600	9,200	11,500	20,700
Fremont	2,900	2,600	5,500	200	600	800	3,100	3,200	6,300
Garfield	29,000	9,500	38,500	500	500	1,000	29,500	10,000	39,500
Gilpin	.....	.....	.....	.....	.....	.....	.....	.....	.....
Grand	3,900	28,500	32,400	100	8,000	8,100	4,000	36,500	40,500
Gunnison	1,600	30,500	32,100	.....	1,000	1,000	1,600	31,500	33,100
Hinsdale	.....	2,000	2,000	.....	.....	.....	.....	2,000	2,000
Huerfano	10,500	1,500	12,000	3,500	200	3,700	14,000	1,700	15,700
Jackson	2,100	62,000	64,100	.....	10,000	10,000	2,100	72,000	74,100
Jefferson	1,200	800	2,000	1,900	2,000	3,900	3,100	2,800	5,900
Kiowa	1,600	800	2,400	.....	4,200	4,200	1,600	5,000	6,600
Kit Carson	6,000	3,500	9,500	1,100	14,000	15,100	7,100	17,500	24,600
Lake	.....	500	500	.....	.....	.....	.....	500	500
La Plata	16,500	11,000	27,500	2,000	500	2,500	18,500	11,500	30,000
Larimer	19,000	10,000	29,000	3,000	5,000	8,000	22,000	15,000	37,000
Las Animas	6,400	1,000	7,400	1,000	1,300	2,300	7,400	2,300	9,700
Lincoln	1,500	500	2,000	1,800	12,500	14,300	3,300	13,000	16,300
Logan	20,000	4,500	24,500	10,500	22,500	33,000	30,500	27,000	57,500
Mesa	25,000	11,000	36,000	500	2,000	2,500	25,500	13,000	38,500
Mineral	.....	2,100	2,100	.....	.....	.....	.....	2,100	2,100
Moffat	11,000	5,000	16,000	5,000	4,900	9,900	16,000	9,900	25,900
Montezuma	9,000	6,100	15,100	3,000	700	3,700	12,000	6,800	18,800
Montrose	17,000	7,000	24,000	2,000	700	2,700	19,000	7,700	26,700
Morgan	18,500	1,000	19,500	5,000	3,300	8,300	23,500	4,300	27,800
Otero	22,500	900	23,400	500	.....	500	23,000	900	23,900
Ouray	2,500	10,500	13,000	100	500	600	2,600	11,000	13,600
Park	.....	18,000	18,000	.....	3,000	3,000	.....	21,000	21,000
Phillips	3,600	400	4,000	1,700	4,000	5,700	5,300	4,400	9,700
Pitkin	2,800	6,100	8,900	.....	.....	.....	2,800	6,100	8,900
Prowers	57,000	1,500	58,500	4,000	3,000	7,000	61,000	4,500	65,500
Pueblo	10,000	1,800	11,800	1,000	3,200	4,200	11,000	5,000	16,000
Rio Blanco	5,400	14,500	19,900	100	3,000	3,100	5,500	17,500	23,000
Rio Grande	19,000	17,500	36,500	.....	500	500	19,000	18,000	37,000
Routt	7,200	23,000	30,200	5,800	3,000	8,800	13,000	26,000	39,000
Saguache	13,500	33,500	47,000	.....	3,000	3,000	13,500	36,500	50,000
San Juan	.....	.....	.....	.....	.....	.....	.....	.....	.....
San Miguel	4,100	3,000	7,100	.....	500	500	4,100	3,500	7,600
Sedgwick	2,600	700	3,300	1,800	3,600	5,400	4,400	4,300	8,700
Summit	.....	4,800	4,800	.....	1,000	1,000	.....	5,800	5,800
Teller	500	1,500	2,000	.....	2,300	2,300	500	3,800	4,300
Washington	3,500	1,500	5,000	8,500	21,500	30,000	12,000	23,000	35,000
Weld	71,000	8,500	79,500	13,000	24,500	37,500	84,000	33,000	117,000
Yuma	12,000	2,500	14,500	7,000	13,500	20,500	19,000	16,000	35,000
State total	650,000	462,000	1,112,000	115,000	238,000	353,000	765,000	700,000	1,465,000

Hay: Acreage irrigated and non-irrigated, by counties, Colorado, 1976

County	Acreage harvested								
	Irrigated			Non-irrigated			Total		
	Alfalfa	Other	All hay	Alfalfa	Other	All hay	Alfalfa	Other	All hay
	Acres								
Adams	11,500	1,400	12,900	2,000	2,100	4,100	13,500	3,500	17,000
Alamosa	29,500	15,000	44,500	.....	1,000	1,000	29,500	16,000	45,500
Arapahoe	1,600	300	1,900	3,100	2,000	5,100	4,700	2,300	7,000
Archuleta	4,000	2,200	6,200	1,300	300	1,600	5,300	2,500	7,800
Baca	4,900	800	5,700	700	4,500	5,200	5,600	5,300	10,900
Bent	29,000	700	29,700	1,500	200	1,700	30,500	900	31,400
Boulder	8,800	3,900	12,700	1,100	1,400	2,500	9,900	5,300	15,200
Chaffee	6,200	4,300	10,500	.....	600	600	6,200	4,900	11,100
Cheyenne	500	400	900	300	7,600	7,900	800	8,000	8,800
Clear Creek	.....	.....	.....	.....	.....	.....	.....	.....	.....
Conejos	41,500	32,500	74,000	.....	500	500	41,500	33,000	74,500
Costilla	12,000	3,600	15,600	.....	.....	.....	12,000	3,600	15,600
Crowley	21,000	700	21,700	1,000	1,100	2,100	22,000	1,800	23,800
Custer	3,700	10,000	13,700	1,100	2,000	3,100	4,800	12,000	16,800
Delta	18,000	11,000	29,000	500	2,500	3,000	18,500	13,500	32,000
Denver	.....	.....	.....	.....	.....	.....	.....	.....	.....
Dolores	600	600	1,200	300	1,500	1,800	900	2,100	3,000
Douglas	1,700	1,100	2,800	3,300	3,000	6,300	5,000	4,100	9,100
Eagle	10,500	8,600	19,100	.....	1,400	1,400	10,500	10,000	20,500
Elbert	2,000	1,200	3,200	9,000	7,200	16,200	11,000	8,400	19,400
El Paso	6,700	2,600	9,300	4,800	9,400	14,200	11,500	12,000	23,500
Fremont	3,300	2,000	5,300	.....	600	600	3,300	2,600	5,900
Garfield	26,500	5,300	31,800	2,000	1,800	3,800	28,500	7,100	35,600
Gilpin	.....	.....	.....	.....	.....	.....	.....	.....	.....
Grand	2,600	28,500	31,100	.....	6,000	6,000	2,600	34,500	37,100
Gunnison	2,000	29,000	31,000	.....	2,500	2,500	2,000	31,500	33,500
Hinsdale	.....	500	500	.....	.....	.....	.....	500	500
Huerfano	8,300	1,200	9,500	2,200	500	2,700	10,500	1,700	12,200
Jackson	1,000	67,000	68,000	.....	9,000	9,000	1,000	76,000	77,000
Jefferson	1,500	1,000	2,500	1,900	3,200	5,100	3,400	4,200	7,600
Kiowa	1,400	700	2,100	400	4,600	5,000	1,800	5,300	7,100
Kit Carson	4,700	3,000	7,700	2,000	11,500	13,500	6,700	14,500	21,200
Lake	.....	500	500	.....	100	100	.....	600	600
La Plata	17,000	6,400	23,400	1,500	1,200	2,700	18,500	7,600	26,100
Larimer	15,500	8,500	24,000	2,500	5,500	8,000	18,000	14,000	32,000
Las Animas	6,800	400	7,200	1,000	600	1,600	7,800	1,000	8,800
Lincoln	4,000	500	4,500	1,500	12,500	14,000	5,500	13,000	18,500
Logan	19,000	3,000	22,000	9,000	16,000	25,000	28,000	19,000	47,000
Mesa	23,000	5,800	28,800	.....	700	700	23,000	6,500	29,500
Mineral	.....	900	900	.....	.....	.....	.....	900	900
Moffat	12,500	7,000	19,500	1,000	3,000	4,000	13,500	10,000	23,500
Montezuma	9,700	3,500	13,200	4,300	1,200	5,500	14,000	4,700	18,700
Montrose	16,000	7,700	23,700	.....	1,800	1,800	16,000	9,500	25,500
Morgan	16,500	500	17,000	3,500	2,100	5,600	20,000	2,600	22,600
Otero	21,500	1,000	22,500	1,000	200	1,200	22,500	1,200	23,700
Ouray	2,300	6,800	9,100	.....	1,500	1,500	2,300	8,300	10,600
Park	.....	16,000	16,000	.....	3,500	3,500	.....	19,500	19,500
Phillips	5,900	300	6,200	2,600	4,100	6,700	8,500	4,400	12,900
Pitkin	3,000	8,400	11,400	.....	.....	.....	3,000	8,400	11,400
Prowers	67,000	1,100	68,100	500	3,500	4,000	67,500	4,600	72,100
Pueblo	9,500	1,100	10,600	1,000	2,800	3,800	10,500	3,900	14,400
Rio Blanco	5,000	16,500	21,500	.....	3,500	3,500	5,000	20,000	25,000
Rio Grande	15,500	21,500	37,000	.....	.....	.....	15,500	21,500	37,000
Routt	5,000	24,500	29,500	5,000	6,000	11,000	10,000	30,500	40,500
Saguache	11,500	34,500	46,000	.....	500	500	11,500	35,000	46,500
San Juan	.....	.....	.....	.....	.....	.....	.....	.....	.....
San Miguel	5,900	2,200	8,100	100	500	600	6,000	2,700	8,700
Sedgwick	3,700	600	4,300	1,000	3,300	4,300	4,700	3,900	8,600
Summit	.....	4,200	4,200	.....	800	800	.....	5,000	5,000
Teller	200	2,500	2,700	.....	1,600	1,600	200	4,100	4,300
Washington	2,500	2,500	5,000	9,000	22,500	31,500	11,500	25,000	36,500
Weld	70,000	10,500	80,500	12,000	20,500	32,500	82,000	31,000	113,000
Yuma	16,500	2,000	18,500	5,000	12,500	17,500	21,500	14,500	36,000
State total	650,000	440,000	1,090,000	100,000	220,000	320,000	750,000	660,000	1,410,000

Hay: Acreage irrigated and non-irrigated by counties, Colorado, 1977

County	Acreage harvested								
	Irrigated			Non-irrigated			Total		
	Alfalfa	Other	All hay	Alfalfa	Other	All hay	Alfalfa	Other	All hay
	Acres								
Adams	12,000	1,600	13,600	1,500	2,400	3,900	13,500	4,000	17,500
Alamosa	26,500	16,000	42,500	.....	.....	.....	26,500	16,000	42,500
Arapahoe	2,500	100	2,600	2,600	900	3,500	5,100	1,000	6,100
Archuleta	3,400	2,300	5,700	1,000	300	1,300	4,400	2,600	7,000
Baca	6,300	3,600	9,900	600	1,700	2,300	6,900	5,300	12,200
Bent	28,000	1,200	29,200	1,000	300	1,300	29,000	1,500	30,500
Boulder	9,000	5,500	14,500	700	1,000	1,700	9,700	6,500	16,200
Chaffee	4,800	4,700	9,500	.....	200	200	4,800	4,900	9,700
Cheyenne	900	1,800	2,700	200	7,100	7,300	1,100	8,900	10,000
Clear Creek	.....	.....	.....	.....	.....	.....	.....	.....	.....
Conejos	37,000	26,500	63,500	.....	.....	.....	37,000	26,500	63,500
Costilla	11,500	3,100	14,600	.....	.....	.....	11,500	3,100	14,600
Crowley	21,500	1,000	22,500	2,500	200	2,700	24,000	1,200	25,200
Custer	3,000	8,800	11,800	900	2,200	3,100	3,900	11,000	14,900
Delta	13,500	8,500	22,000	500	1,000	1,500	14,000	9,500	23,500
Denver	.....	.....	.....	.....	.....	.....	.....	.....	.....
Dolores	500	1,300	1,800	300	700	1,000	800	2,000	2,800
Douglas	2,300	700	3,000	2,200	2,300	4,500	4,500	3,000	7,500
Eagle	8,600	7,000	15,600	700	300	1,000	9,300	7,300	16,600
Elbert	2,600	800	3,400	7,900	9,700	17,600	10,500	10,500	21,000
El Paso	7,100	2,900	10,000	4,900	8,600	13,500	12,000	11,500	23,500
Fremont	3,700	1,800	5,500	.....	200	200	3,700	2,000	5,700
Garfield	19,500	4,400	23,900	3,000	1,300	4,300	22,500	5,700	28,200
Gilpin	.....	.....	.....	.....	.....	.....	.....	.....	.....
Grand	2,300	35,600	37,900	.....	400	400	2,300	36,000	38,300
Gunnison	2,200	30,700	32,900	.....	1,300	1,300	2,200	32,000	34,200
Hinsdale	.....	800	800	.....	200	200	.....	1,000	1,000
Huerfano	7,900	2,500	10,400	4,600	400	5,000	12,500	2,900	15,400
Jackson	800	70,000	70,800	.....	2,500	2,500	800	72,500	73,300
Jefferson	2,700	2,000	4,700	1,800	1,900	3,700	4,500	3,900	8,400
Kiowa	900	500	1,400	500	3,400	3,900	1,400	3,900	5,300
Kit Carson	5,700	3,600	9,300	1,000	9,400	10,400	6,700	13,000	19,700
Lake	.....	600	600	.....	.....	.....	.....	600	600
La Plata	16,000	6,200	22,200	500	1,200	1,700	16,500	7,400	23,900
Larimer	14,500	14,000	28,500	1,000	2,500	3,500	15,500	16,500	32,000
Las Animas	6,500	700	7,200	900	300	1,200	7,400	1,000	8,400
Lincoln	3,900	500	4,400	1,100	13,500	14,600	5,000	14,000	19,000
Logan	23,000	10,000	33,000	5,000	12,000	17,000	28,000	22,000	50,000
Mesa	22,500	5,100	27,600	500	600	1,100	23,000	5,700	28,700
Mineral	.....	900	900	.....	.....	.....	.....	900	900
Moffat	9,500	5,900	15,400	1,500	500	2,000	11,000	6,400	17,400
Montezuma	8,900	3,500	12,400	5,100	1,000	6,100	14,000	4,500	18,500
Montrose	15,000	8,200	23,200	.....	1,400	1,400	15,000	9,600	24,600
Morgan	20,500	1,600	22,100	1,500	900	2,400	22,000	2,500	24,500
Otero	20,500	1,000	21,500	500	100	600	21,000	1,100	22,100
Ouray	2,400	7,700	10,100	.....	1,800	1,800	2,400	9,500	11,900
Park	.....	15,700	15,700	.....	800	800	.....	16,500	16,500
Phillips	6,300	1,000	7,300	3,400	3,700	7,100	9,700	4,700	14,400
Pitkin	2,400	9,300	11,700	.....	.....	.....	2,400	9,300	11,700
Prowers	64,500	2,900	67,400	500	1,500	2,000	65,000	4,400	69,400
Pueblo	8,100	3,500	11,600	500	1,100	1,600	8,600	4,600	13,200
Rio Blanco	3,800	17,400	21,200	200	600	800	4,000	18,000	22,000
Rio Grande	16,000	19,000	35,000	.....	.....	.....	16,000	19,000	35,000
Routt	5,400	23,500	28,900	3,600	2,500	6,100	9,000	26,000	35,000
Saguache	11,000	27,500	38,500	.....	.....	.....	11,000	27,500	38,500
San Juan	.....	.....	.....	.....	.....	.....	.....	.....	.....
San Miguel	2,300	2,000	4,300	100	500	600	2,400	2,500	4,900
Sedgwick	3,300	1,900	5,200	1,000	1,700	2,700	4,300	3,600	7,900
Summit	.....	5,600	5,600	.....	.....	.....	.....	5,600	5,600
Teller	200	4,000	4,200	.....	900	900	200	4,900	5,100
Washington	5,800	3,000	8,800	6,700	27,000	33,700	12,500	30,000	42,500
Weld	67,000	20,000	87,000	9,000	17,000	26,000	76,000	37,000	113,000
Yuma	19,000	3,500	22,500	4,000	12,000	16,000	23,000	15,500	38,500
State total	625,000	475,000	1,100,000	85,000	165,000	250,000	710,000	640,000	1,350,000

CORN FOR SILAGE: PRODUCTION BY COUNTIES, COLORADO, 1978

WITH RANKING OF FIRST FIVE COUNTIES

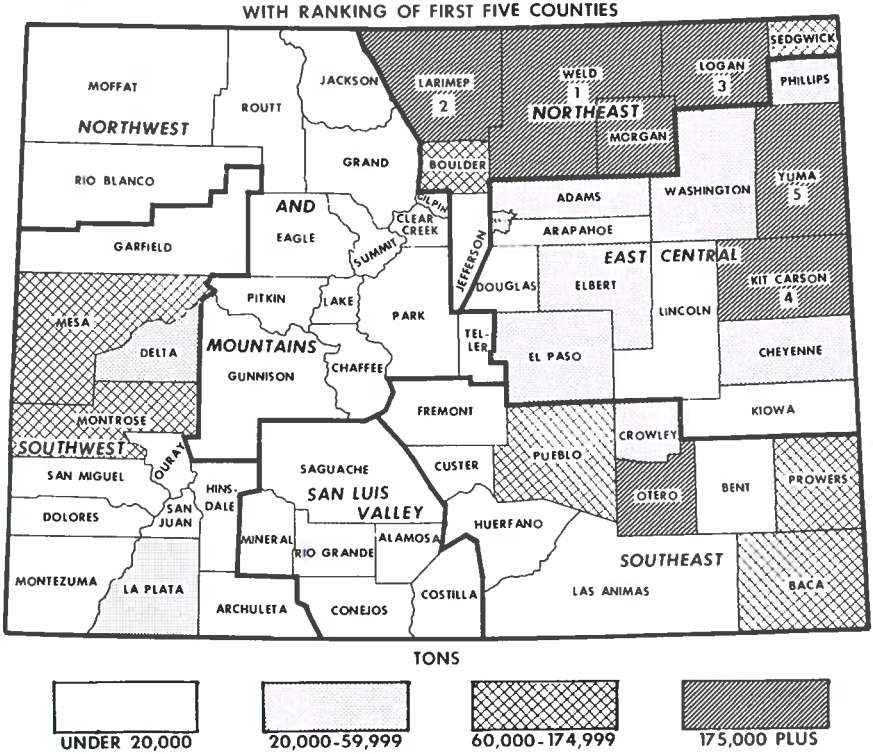

Corn for silage: Acreage and production, by districts, Colorado, 1977-78

District	Acreage planted [1]	Acreage harvested	Yield per acre	Production
	Acres	*Acres*	*Tons*	*Tons*
1977 final:				
NW & Mountain	1,500	.....	.....	.....
Northeast	418,000	149,000	19.0	2,831,000
East Central	395,000	40,000	16.5	660,000
Southwest	35,000	18,000	18.0	324,000
San Luis Valley	500	.....	.....	.....
Southeast	110,000	35,000	15.5	541,000
State total	960,000	242,000	18.0	4,356,000
1978 preliminary:				
NW & Mountain	700	.....	.....	.....
Northeast	410,000	142,000	20.0	2,853,000
East Central	440,000	41,000	17.0	697,000
Southwest	33,000	18,000	17.0	306,000
San Luis Valley	300	.....	.....	.....
Southeast	116,000	37,000	18.0	666,000
State total	1,000,000	238,000	19.0	4,522,000

[1] Planted for all purposes.

Corn for silage: Acreage and production, by districts, Colorado, 1971-76

District	Acreage planted[1]	Acreage harvested	Yield per acre	Production
	Acres	*Acres*	*Bu.*	*Bu.*
1971:				
NW & Mountain	500	.....	.....	.....
Northeast	331,000	152,000	15.0	2,280,000
East Central	253,000	51,000	14.0	705,000
Southwest	35,500	18,000	16.0	288,000
San Luis Valley	1,000	.....	.....	.....
Southeast	134,000	42,000	16.0	672,000
State total	755,000	263,000	15.0	3,945,000
1972:				
NW & Mountain	500	200	10.0	2,000
Northeast	317,000	170,000	19.0	3,236,000
East Central	253,000	56,000	15.0	840,000
Southwest	30,500	18,000	17.0	306,000
San Luis Valley	1,000	800	15.0	12,000
Southeast	138,000	54,000	15.5	837,000
State total	740,000	299,000	17.5	5,233,000
1973:				
NW & Mountain	1,000	1,000	17.0	17,000
Northeast	348,000	174,000	19.5	3,356,000
East Central	270,000	51,000	14.5	732,000
Southwest	30,000	17,000	16.0	272,000
San Luis Valley	1,000	1,000	15.0	15,000
Southeast	145,000	42,000	18.0	756,000
State total	795,000	286,000	18.0	5,148,000
1974:				
NW & Mountain	1,000	500	12.0	6,000
Northeast	340,000	146,000	19.0	2,770,000
East Central	305,000	38,000	15.0	571,000
Southwest	35,000	19,000	16.0	304,000
San Luis Valley	1,000	500	14.0	7,000
Southeast	113,000	35,000	15.0	525,000
State total	795,000	239,000	17.5	4,183,000
1975:				
NW & Mountain	1,000	.....	.....	.....
Northeast	344,000	135,000	18.5	2,514,000
East Central	325,000	44,000	14.0	616,000
Southwest	34,000	18,500	16.5	305,000
San Luis Valley	1,000	500	14.0	7,000
Southeast	105,000	38,000	15.0	570,000
State total	810,000	236,000	17.0	4,012,000
1976:				
NW & Mountain	.....	.....	.....	.....
Northeast	407,000	140,000	20.5	2,879,000
East Central	350,000	45,000	17.0	765,000
Southwest	32,500	17,500	18.0	315,000
San Luis Valley	500	500	18.0	9,000
Southeast	110,000	37,000	16.0	592,000
State total	900,000	240,000	19.0	4,560,000

[1]Planted for all purposes.

Corn for silage: Acreage and production, by counties, Colorado, 1971-73[1]

County	Acreage harvested			Yield per acre			Production		
	1971	1972	1973	1971	1972	1973	1971	1972	1973
	Acres			Tons			Tons		
Adams	7,400	6,700	7,700	15.0	17.0	16.0	111,000	113,900	123,200
Alamosa	.....	.....	.....	.....	.....	.....	.....	.....	.....
Arapahoe	2,000	1,800	500	14.5	15.0	12.0	29,000	27,000	6,000
Archuleta	.....	.....	.....	.....	.....	.....	.....	.....	.....
Baca	4,000	10,500	6,600	18.0	13.5	15.0	72,000	139,500	99,000
Bent	3,600	3,700	2,700	18.0	17.0	15.0	64,800	62,900	40,500
Boulder	7,000	6,400	7,800	12.5	18.5	15.0	87,500	118,400	117,000
Chaffee	.....	.....	.....	.....	.....	.....	.....	.....	.....
Cheyenne	3,000	3,200	3,000	15.0	16.0	13.0	45,000	51,200	39,000
Clear Creek	.....	.....	.....	.....	.....	.....	.....	.....	.....
Conejos	.....	.....	.....	.....	.....	.....	.....	.....	.....
Costilla	.....	.....	.....	.....	.....	.....	.....	.....	.....
Crowley	5,000	7,800	8,800	13.0	14.5	18.0	65,000	113,100	158,500
Custer	.....	.....	.....	.....	.....	.....	.....	.....	.....
Delta	2,700	3,400	3,400	16.0	18.0	16.5	43,200	61,200	56,100
Denver	.....	.....	.....	.....	.....	.....	.....	.....	.....
Dolores	.....	400	.....	.....	14.0	.....	.....	5,600	.....
Douglas	600	400	300	17.0	18.0	15.0	10,200	7,200	4,500
Eagle	.....	.....	.....	.....	.....	.....	.....	.....	.....
Elbert	3,400	2,200	1,700	9.5	8.5	9.0	32,300	18,700	15,300
El Paso	4,000	4,000	3,000	9.0	10.0	5.5	36,000	40,000	15,900
Fremont	300	.....	400	15.0	.....	20.0	4,500	.....	8,000
Garfield	1,200	800	800	12.0	14.0	13.5	14,400	11,200	10,800
Gilpin	.....	.....	.....	.....	.....	.....	.....	.....	.....
Grand	.....	.....	.....	.....	.....	.....	.....	.....	.....
Gunnison	.....	.....	.....	.....	.....	.....	.....	.....	.....
Hinsdale	.....	.....	.....	.....	.....	.....	.....	.....	.....
Huerfano	.....	.....	.....	.....	.....	.....	.....	.....	.....
Jackson	.....	.....	.....	.....	.....	.....	.....	.....	.....
Jefferson	200	400	500	14.0	18.5	15.0	2,800	7,400	7,500
Kiowa	1,600	2,100	3,000	9.0	13.0	10.0	14,400	27,300	30,000
Kit Carson	13,500	17,000	15,500	13.0	16.5	15.0	175,500	281,700	232,500
Lake	.....	.....	.....	.....	.....	.....	.....	.....	.....
La Plata	2,100	2,300	2,100	15.0	15.5	15.0	31,500	35,900	31,500
Larimer	18,000	23,500	24,700	15.0	17.5	19.0	270,000	411,900	469,300
Las Animas	900	500	1,000	10.0	12.0	13.0	9,000	6,000	13,000
Lincoln	2,300	1,800	1,400	9.0	5.5	10.0	20,700	10,000	14,000
Logan	15,500	19,000	15,800	16.5	18.5	19.0	255,800	351,500	300,800
Mesa	3,800	4,000	4,200	17.0	17.5	16.5	64,600	70,000	68,800
Mineral	.....	.....	.....	.....	.....	.....	.....	.....	.....
Moffat	.....	.....	.....	.....	.....	.....	.....	.....	.....
Montezuma	1,100	900	600	10.0	16.0	11.5	11,000	14,400	7,000
Montrose	6,500	5,700	5,400	18.0	17.5	17.0	116,700	100,300	91,800
Morgan	17,500	16,200	11,600	17.0	19.0	17.0	297,900	307,800	197,200
Otero	15,000	15,900	12,000	16.0	16.0	20.0	240,000	254,400	240,000
Ouray	.....	.....	.....	.....	.....	.....	.....	.....	.....
Park	.....	.....	.....	.....	.....	.....	.....	.....	.....
Phillips	2,000	1,400	1,500	18.0	15.0	16.0	36,000	21,000	24,000
Pitkin	.....	.....	.....	.....	.....	.....	.....	.....	.....
Prowers	9,000	10,500	7,700	17.5	17.0	19.0	157,500	178,500	146,600
Pueblo	4,000	4,600	2,800	14.0	16.0	18.0	56,000	73,600	50,400
Rio Blanco	.....	.....	.....	.....	.....	.....	.....	.....	.....
Rio Grande	.....	.....	.....	.....	.....	.....	.....	.....	.....
Routt	.....	.....	.....	.....	.....	.....	.....	.....	.....
Saguache	.....	.....	.....	.....	.....	.....	.....	.....	.....
San Juan	.....	.....	.....	.....	.....	.....	.....	.....	.....
San Miguel	.....	.....	.....	.....	.....	.....	.....	.....	.....
Sedgwick	8,300	6,000	3,900	16.5	18.0	18.0	137,000	108,000	70,200
Summit	.....	.....	.....	.....	.....	.....	.....	.....	.....
Teller	.....	.....	.....	.....	.....	.....	.....	.....	.....
Washington	2,500	4,400	4,300	16.5	15.0	17.0	41,300	66,000	73,100
Weld	85,500	98,500	109,700	14.5	19.5	20.0	1,229,000	1,931,000	2,194,000
Yuma	8,700	11,000	9,100	17.5	16.0	17.0	153,600	176,000	154,500
Other counties	800	2,000	2,500	12.5	15.0	15.0	9,800	30,400	38,000
State total	263,000	299,000	286,000	15.0	17.5	18.0	3,945,000	5,233,000	5,148,000

[1]Estimates for counties with less than 500 acres harvested for all purposes included in "Other counties".

Corn for silage: Acreage and production, by counties, Colorado, 1974-76[1]

County	Acreage harvested			Yield per acre			Production		
	1974	1975	1976	1974	1975	1976	1974	1975	1976
	Acres			Tons			Tons		
Adams	4,000	3,400	3,200	17.0	17.0	18.0	68,000	57,800	57,600
Alamosa	.....	.....	.....	.....	.....	.....	.....	.....	.....
Arapahoe	.....	200	400	.....	18.0	19.5	.....	3,600	7,800
Archuleta	.....	.....	.....	.....	.....	.....	.....	.....	.....
Baca	6,800	7,300	9,000	12.0	14.0	14.0	81,600	102,200	126,000
Bent	1,700	1,900	1,000	15.0	12.0	9.0	25,500	22,800	9,000
Boulder	3,500	4,000	4,900	17.0	15.0	18.0	59,500	60,000	88,200
Chaffee	.....	.....	.....	.....	.....	.....	.....	.....	.....
Cheyenne	1,200	1,700	1,500	11.0	15.0	15.0	13,200	25,500	22,500
Clear Creek	.....	.....	.....	.....	.....	.....	.....	.....	.....
Conejos	.....	.....	.....	.....	.....	.....	.....	.....	.....
Costilla	.....	.....	.....	.....	.....	.....	.....	.....	.....
Crowley	5,000	5,800	5,500	16.0	13.5	16.0	80,000	78,600	88,000
Custer	.....	.....	.....	.....	.....	.....	.....	.....	.....
Delta	4,100	4,100	2,800	17.0	14.5	17.0	70,400	60,200	47,600
Denver	.....	.....	.....	.....	.....	.....	.....	.....	.....
Dolores	500	400	700	8.0	17.0	16.0	4,000	6,800	11,200
Douglas	.....	.....	.....	.....	.....	.....	.....	.....	.....
Eagle	.....	.....	.....	.....	.....	.....	.....	.....	.....
Elbert	1,500	1,800	1,200	10.0	10.0	11.0	15,000	18,000	13,200
El Paso	2,600	3,500	2,800	10.0	6.0	9.0	26,000	21,000	25,200
Fremont	600	700	.....	19.0	13.0	.....	11,400	9,100	.....
Garfield	1,400	1,000	800	13.0	16.5	18.0	18,200	16,500	14,400
Gilpin	.....	.....	.....	.....	.....	.....	.....	.....	.....
Grand	.....	.....	.....	.....	.....	.....	.....	.....	.....
Gunnison	.....	.....	.....	.....	.....	.....	.....	.....	.....
Hinsdale	.....	.....	.....	.....	.....	.....	.....	.....	.....
Huerfano	.....	.....	.....	.....	.....	.....	.....	.....	.....
Jackson	.....	.....	.....	.....	.....	.....	.....	.....	.....
Jefferson	300	400	600	16.5	15.0	20.0	5,000	6,000	12,000
Kiowa	600	.....	.....	11.0	.....	.....	6,600	.....	.....
Kit Carson	15,300	16,500	17,500	16.0	13.0	16.5	246,700	214,500	287,500
Lake	.....	.....	.....	.....	.....	.....	.....	.....	.....
La Plata	1,700	2,400	1,100	11.0	16.5	18.0	18,700	39,600	19,800
Larimer	16,700	15,500	23,800	19.0	19.0	21.0	317,000	294,500	499,800
Las Animas	400	300	200	12.0	15.0	16.0	4,800	4,500	3,200
Lincoln	1,300	1,300	800	10.0	9.0	14.0	13,000	11,700	11,200
Logan	17,000	14,500	13,400	18.0	18.5	19.0	306,000	266,000	254,600
Mesa	4,900	4,200	4,900	16.0	17.5	19.0	78,400	73,500	93,100
Mineral	.....	.....	.....	.....	.....	.....	.....	.....	.....
Moffat	.....	.....	.....	.....	.....	.....	.....	.....	.....
Montezuma	300	.....	.....	13.0	.....	.....	3,900	.....	.....
Montrose	5,900	5,900	6,600	18.5	17.0	18.0	107,700	100,300	118,800
Morgan	14,000	10,000	7,800	19.0	18.0	18.0	266,000	180,000	140,400
Otero	9,300	9,700	8,400	16.0	16.0	18.0	147,500	155,200	151,200
Ouray	.....	.....	.....	.....	.....	.....	.....	.....	.....
Park	.....	.....	.....	.....	.....	.....	.....	.....	.....
Phillips	1,600	1,800	1,400	16.0	17.0	18.0	25,600	30,600	25,200
Pitkin	.....	.....	.....	.....	.....	.....	.....	.....	.....
Prowers	6,800	6,800	6,400	14.0	14.5	14.0	95,200	98,600	89,600
Pueblo	4,300	5,500	6,000	18.0	18.0	20.0	77,400	99,000	118,800
Rio Blanco	.....	.....	.....	.....	.....	.....	.....	.....	.....
Rio Grande	.....	.....	.....	.....	.....	.....	.....	.....	.....
Routt	.....	.....	.....	.....	.....	.....	.....	.....	.....
Saguache	.....	.....	.....	.....	.....	.....	.....	.....	.....
San Juan	.....	.....	.....	.....	.....	.....	.....	.....	.....
San Miguel	.....	.....	.....	.....	.....	.....	.....	.....	.....
Sedgwick	5,000	4,100	4,500	18.0	15.0	22.0	90,000	61,500	99,000
Summit	.....	.....	.....	.....	.....	.....	.....	.....	.....
Teller	.....	.....	.....	.....	.....	.....	.....	.....	.....
Washington	2,300	2,900	2,600	16.0	15.0	17.0	36,800	43,500	44,200
Weld	89,500	86,500	85,000	19.5	19.0	21.0	1,726,500	1,646,000	1,785,000
Yuma	7,100	10,500	13,500	16.0	18.0	20.0	113,600	187,800	270,000
Other counties	1,800	1,400	1,700	13.0	12.0	15.0	23,800	17,100	25,900
State total	239,000	236,000	240,000	17.5	17.0	19.0	4,183,000	4,012,000	4,560,000

[1]Estimates for counties with less than 500 acres harvested for all purposes included in "Other counties".

Corn for silage: Acreage and production, by counties, Colorado, 1977-78[1]

County	Acreage harvested		Yield per acre		Production	
	1977	1978	1977	1978	1977	1978
	Acres		Tons		Tons	
Adams	3,900	3,500	16.0	17.0	62,000	58,700
Alamosa	.....	.....	.....	.....	.....	.....
Arapahoe	800	1,000	16.0	16.0	12,800	15,800
Archuleta	.....	.....	.....	.....	.....	.....
Baca	8,000	9,400	13.0	16.0	103,100	150,400
Bent	1,100	1,200	9.0	12.0	9,900	14,700
Boulder	5,200	3,900	15.5	16.0	80,700	62,200
Chaffee	.....	.....	.....	.....	.....	.....
Cheyenne	1,400	2,800	15.0	13.5	21,000	37,600
Clear Creek	.....	.....	.....	.....	.....	.....
Conejos	.....	.....	.....	.....	.....	.....
Costilla	.....	.....	.....	.....	.....	.....
Crowley	4,400	3,300	16.0	16.5	70,400	54,500
Custer	.....	.....	.....	.....	.....	.....
Delta	2,600	3,000	17.0	19.0	44,500	57,000
Denver	.....	.....	.....	.....	.....	.....
Dolores	300	400	17.0	17.0	5,100	6,800
Douglas	.....	.....	.....	.....	.....	.....
Eagle	.....	.....	.....	.....	.....	.....
Elbert	1,500	1,200	13.0	17.5	19,500	21,000
El Paso	3,500	3,000	10.0	9.5	35,000	28,200
Fremont	.....	.....	.....	.....	.....	.....
Garfield	700	700	19.0	17.0	13,300	11,900
Gilpin	.....	.....	.....	.....	.....	.....
Grand	.....	.....	.....	.....	.....	.....
Gunnison	.....	.....	.....	.....	.....	.....
Hinsdale	.....	.....	.....	.....	.....	.....
Huerfano	.....	.....	.....	.....	.....	.....
Jackson	.....	.....	.....	.....	.....	.....
Jefferson	200	.....	15.0	.....	3,000	.....
Kiowa	.....	100	.....	17.0	.....	1,700
Kit Carson	15,000	13,000	17.5	17.0	258,900	220,300
Lake	.....	.....	.....	.....	.....	.....
La Plata	1,300	1,500	16.5	17.0	21,500	25,600
Larimer	26,000	24,500	18.0	19.5	470,400	477,800
Las Animas	.....	.....	.....	.....	.....	.....
Lincoln	1,100	1,100	13.0	16.5	14,300	18,200
Logan	14,000	14,000	15.5	19.5	215,600	273,000
Mesa	5,600	5,300	17.5	17.0	98,000	89,900
Mineral	.....	.....	.....	.....	.....	.....
Moffat	.....	.....	.....	.....	.....	.....
Montezuma	.....	.....	.....	.....	.....	.....
Montrose	7,000	6,700	19.0	16.0	133,300	108,000
Morgan	9,500	9,000	19.5	20.0	185,500	180,000
Otero	9,400	10,000	16.5	19.0	155,100	190,000
Ouray	.....	.....	.....	.....	.....	.....
Park	.....	.....	.....	.....	.....	.....
Phillips	2,000	2,800	18.5	20.0	37,000	56,000
Pitkin	.....	.....	.....	.....	.....	.....
Prowers	4,900	6,500	15.0	19.0	73,500	123,500
Pueblo	6,700	6,300	18.0	20.0	120,600	127,500
Rio Blanco	.....	.....	.....	.....	.....	.....
Rio Grande	.....	.....	.....	.....	.....	.....
Routt	.....	.....	.....	.....	.....	.....
Saguache	.....	.....	.....	.....	.....	.....
San Juan	.....	.....	.....	.....	.....	.....
San Miguel	.....	.....	.....	.....	.....	.....
Sedgwick	5,100	5,100	18.5	20.0	93,800	102,000
Summit	.....	.....	.....	.....	.....	.....
Teller	.....	.....	.....	.....	.....	.....
Washington	1,300	2,200	16.0	18.0	20,800	39,600
Weld	89,000	85,500	20.0	20.5	1,782,000	1,758,000
Yuma	9,300	10,000	19.0	19.5	176,700	194,700
Other counties	1,200	1,000	15.5	17.5	18,700	17,400
State total	242,000	238,000	18.0	19.0	4,356,000	4,522,000

[1]Estimates for counties with less than 500 acres harvested for all purposes included in "Other counties".

Oats: Acreage and production, by districts, Colorado, 1971-77

District	Acreage planted	Irrigated			Non-irrigated			Total		
		Acreage harvested	Yield per acre	Production	Acreage harvested	Yield per acre	Production	Acreage harvested	Yield per acre	Production
	Acres	*Acres*	*Bu.*	*Bu.*	*Acres*	*Bu.*	*Bu.*	*Acres*	*Bu.*	*Bu.*
1971:										
NW & Mountain	9,000	1,000	52.0	52,000	3,000	29.0	87,000	4,000	35.0	139,000
Northeast	52,000	8,000	63.0	504,000	17,000	34.0	577,000	25,000	43.0	1,081,000
East Central	38,000	2,000	68.0	136,000	10,000	26.0	260,000	12,000	33.0	396,000
Southwest	16,000	6,500	60.5	392,000	500	22.0	11,000	7,000	57.5	403,000
San Luis Valley	14,000	7,000	47.0	329,000	.....	.....	.....	7,000	47.0	329,000
Southeast	21,000	1,500	46.0	69,000	500	12.0	6,000	2,000	37.5	75,000
State total	150,000	26,000	57.0	1,482,000	31,000	30.5	941,000	57,000	42.5	2,423,000
1972:										
NW & Mountain	12,000	900	52.0	46,800	2,600	25.0	65,000	3,500	32.0	111,800
Northeast	51,000	7,000	62.0	434,600	5,000	31.0	155,000	12,000	49.0	589,600
East Central	17,000	1,500	56.0	84,000	4,000	19.0	75,900	5,500	29.0	159,900
Southwest	16,500	5,800	57.0	330,600	700	10.0	7,000	6,500	52.0	337,600
San Luis Valley	18,500	7,500	40.0	300,000	.....	.....	.....	7,500	40.0	300,000
Southeast	15,000	1,300	50.0	65,000	700	13.0	9,100	2,000	37.0	74,100
State total	130,000	24,000	52.5	1,261,000	13,000	24.0	312,000	37,000	42.5	1,573,000
1973:										
NW & Mountain	8,000	1,500	54.0	81,000	3,000	41.0	123,000	4,500	45.5	204,000
Northeast	57,000	8,500	49.5	419,000	5,000	31.5	158,000	13,500	42.5	577,000
East Central	15,000	1,000	40.0	40,000	6,000	20.0	120,000	7,000	23.0	160,000
Southwest	16,000	7,000	56.0	392,000	1,000	29.0	29,000	8,000	52.5	421,000
San Luis Valley	17,000	10,000	44.0	440,000	.....	.....	.....	10,000	44.0	440,000
Southeast	17,000	2,000	56.0	112,000	1,000	18.0	18,000	3,000	43.5	130,000
State total	130,000	30,000	49.5	1,484,000	16,000	28.0	448,000	46,000	42.0	1,932,000
1974:										
NW & Mountain	7,000	1,000	54.0	54,000	1,500	28.0	42,000	2,500	38.5	96,000
Northeast	35,000	5,000	80.0	400,000	3,000	30.0	90,000	8,000	61.5	490,000
East Central	15,000	1,000	46.0	46,000	4,500	22.0	99,000	5,500	26.5	145,000
Southwest	20,000	4,500	54.0	242,000	1,000	20.0	20,000	5,500	47.5	262,000
San Luis Valley	19,000	6,000	55.0	330,000	1,000	13.0	13,000	7,000	49.0	343,000
Southeast	19,000	1,500	52.0	78,000	1,000	12.0	12,000	2,500	36.0	90,000
State total	115,000	19,000	60.5	1,150,000	12,000	23.0	276,000	31,000	46.0	1,426,000
1975:										
NW & Mountain	5,000	1,000	42.0	42,000	2,000	32.0	64,000	3,000	35.5	106,000
Northeast	28,000	5,000	60.0	299,000	6,000	44.0	264,000	11,000	51.0	563,000
East Central	22,000	1,000	60.0	60,000	8,000	31.0	248,000	9,000	34.0	308,000
Southwest	18,000	6,000	61.0	366,000	1,000	39.0	39,000	7,000	58.0	405,000
San Luis Valley	25,000	9,000	53.0	477,000	.....	....	.....	9,000	53.0	477,000
Southeast	12,000	2,000	50.0	100,000	1,000	15.0	15,000	3,000	38.5	115,000
State total	110,000	24,000	56.0	1,344,000	18,000	35.0	630,000	42,000	47.0	1,974,000
1976:										
NW & Mountain	5,000	1,000	53.0	53,000	2,000	40.0	80,000	3,000	44.5	133,000
Northeast	28,000	5,000	68.0	340,000	4,000	18.0	72,000	9,000	46.0	412,000
East Central	27,000	3,000	70.0	210,000	9,000	22.0	199,000	12,000	34.0	409,000
Southwest	23,000	7,000	62.0	435,000	2,000	30.0	60,000	9,000	55.0	495,000
San Luis Valley	21,000	13,000	59.0	767,000	.....	.....	.....	13,000	59.0	767,000
Southeast	10,000	2,000	54.0	108,000	2,000	13.0	26,000	4,000	33.5	134,000
State total	114,000	31,000	61.5	1,913,000	19,000	23.0	437,000	50,000	47.0	2,350,000
1977:										
NW & Mountain	16,000	500	30.0	15,000	1,500	18.0	27,000	2,000	21.0	42,000
Northeast	30,000	4,000	48.0	192,000	4,000	35.0	140,000	8,000	41.5	332,000
East Central	18,000	2,000	65.0	130,000	4,000	24.5	98,000	6,000	38.0	228,000
Southwest	16,000	3,000	55.0	165,000	1,000	32.0	32,000	4,000	49.0	197,000
San Luis Valley	28,000	9,000	64.0	575,000	.....	.....	.....	9,000	64.0	575,000
Southeast	7,000	500	50.0	25,000	1,500	18.0	27,000	2,000	26.0	52,000
State total	115,000	19,000	58.0	1,102,000	12,000	27.0	324,000	31,000	46.0	1,426,000

Oats: Acreage and production, by counties, Colorado, 1971[1]

County	Acreage planted	Irrigated			Non-irrigated			Total		
		Acreage harvested	Yield per acre	Production	Acreage harvested	Yield per acre	Production	Acreage harvested	Yield per acre	Production
	Acres	*Acres*	*Bu.*	*Bu.*	*Acres*	*Bu.*	*Bu.*	*Acres*	*Bu.*	*Bu.*
Adams	4,750	1,300	62.5	81,500	200	22.0	4,400	1,500	57.5	85,900
Alamosa	2,800	1,600	60.0	96,000	.....	.....	.....	1,600	60.0	96,000
Arapahoe	3,000	.....	.....	.....	400	21.0	8,400	400	21.0	8,400
Archuleta	.....	.....	.....	.....	.....	.....	.....	.....	.....	.....
Baca	.....	.....	.....	.....	.....	.....	.....	.....	.....	.....
Bent	1,100	200	58.0	11,600	.....	.....	.....	200	58.0	11,600
Boulder	2,700	1,300	55.0	71,500	100	16.0	1,600	1,400	52.0	73,100
Chaffee	.....	.....	.....	.....	.....	.....	.....	.....	.....	.....
Cheyenne	.....	.....	.....	.....	.....	.....	.....	.....	.....	.....
Clear Creek	.....	.....	.....	.....	.....	.....	.....	.....	.....	.....
Conejos	2,800	2,300	40.0	92,000	.....	.....	.....	2,300	40.0	92,000
Costilla	500	300	41.0	12,300	.....	.....	.....	300	41.0	12,300
Crowley	.....	.....	.....	.....	.....	.....	.....	.....	.....	.....
Custer	1,700	80	20.0	1,600	120	10.0	1,200	200	14.0	2,800
Delta	2,200	1,200	58.0	69,400	.....	.....	.....	1,200	58.0	69,400
Denver	.....	.....	.....	.....	.....	.....	.....	.....	.....	.....
Dolores	.....	.....	.....	.....	.....	.....	.....	.....	.....	.....
Douglas	1,300	.....	.....	.....	550	14.0	7,700	550	14.0	7,700
Eagle	800	250	50.0	12,500	.....	.....	.....	250	50.0	12,500
Elbert	8,500	100	68.0	6,800	2,700	22.0	59,400	2,800	23.5	66,200
El Paso	3,570	50	68.0	3,400	850	34.0	28,900	900	36.0	32,300
Fremont	.....	.....	.....	.....	.....	.....	.....	.....	.....	.....
Garfield	1,200	800	58.0	46,400	.....	.....	.....	800	58.0	46,400
Gilpin	.....	.....	.....	.....	.....	.....	.....	.....	.....	.....
Grand	.....	.....	.....	.....	.....	.....	.....	.....	.....	.....
Gunnison	.....	.....	.....	.....	.....	.....	.....	.....	.....	.....
Hinsdale	.....	.....	.....	.....	.....	.....	.....	.....	.....	.....
Huerfano	.....	.....	.....	.....	.....	.....	.....	.....	.....	.....
Jackson	.....	.....	.....	.....	.....	.....	.....	.....	.....	.....
Jefferson	1,050	250	80.0	20,000	150	26.0	3,900	400	60.0	23,900
Kiowa	.....	.....	.....	.....	.....	.....	.....	.....	.....	.....
Kit Carson	3,570	50	76.0	3,800	450	14.0	6,300	500	20.0	10,100
Lake	.....	.....	.....	.....	.....	.....	.....	.....	.....	.....
La Plata	2,250	850	54.0	45,900	150	20.0	3,000	1,000	49.0	48,900
Larimer	3,300	950	60.0	57,000	350	18.0	6,300	1,300	48.5	63,300
Las Animas	2,500	100	25.0	2,500	200	12.0	2,400	300	16.5	4,900
Lincoln	1,000	.....	.....	.....	400	24.0	9,600	400	24.0	9,600
Logan	11,000	1,100	63.0	69,300	4,300	46.0	197,800	5,400	49.5	267,100
Mesa	4,700	1,400	75.0	105,000	.....	.....	.....	1,400	75.0	105,000
Mineral	.....	.....	.....	.....	.....	.....	.....	.....	.....	.....
Moffat	2,400	100	50.0	5,000	1,150	32.5	37,600	1,250	34.0	42,600
Montezuma	2,450	600	56.0	33,600	100	21.0	2,100	700	51.0	35,700
Montrose	2,450	1,300	57.0	74,100	50	22.0	1,100	1,350	55.5	75,200
Morgan	4,250	1,000	80.0	80,000	400	27.0	10,800	1,400	65.0	90,800
Otero	6,200	650	53.0	34,500	.....	.....	.....	650	53.0	34,500
Ouray	.....	.....	.....	.....	.....	.....	.....	.....	.....	.....
Park	.....	.....	.....	.....	.....	.....	.....	.....	.....	.....
Phillips	4,600	300	81.0	24,300	2,200	35.0	77,100	2,500	40.5	101,400
Pitkin	.....	.....	.....	.....	.....	.....	.....	.....	.....	.....
Prowers	.....	.....	.....	.....	.....	.....	.....	.....	.....	.....
Pueblo	2,400	150	34.0	5,100	50	20.0	1,000	200	30.5	6,100
Rio Blanco	750	300	56.0	16,800	100	30.0	3,000	400	49.5	19,800
Rio Grande	2,400	1,500	46.0	68,900	.....	.....	.....	1,500	46.0	68,900
Routt	3,400	100	50.0	5,000	1,700	27.0	45,900	1,800	28.5	50,900
Saguache	5,500	1,300	46.0	59,800	.....	.....	.....	1,300	46.0	59,800
San Juan	.....	.....	.....	.....	.....	.....	.....	.....	.....	.....
San Miguel	.....	.....	.....	.....	.....	.....	.....	.....	.....	.....
Sedgwick	7,000	100	64.0	6,400	4,100	46.0	188,600	4,200	46.5	195,000
Summit	.....	.....	.....	.....	.....	.....	.....	.....	.....	.....
Teller	.....	.....	.....	.....	.....	.....	.....	.....	.....	.....
Washington	2,610	100	81.0	8,100	1,100	26.0	28,600	1,200	30.5	36,700
Weld	22,700	3,300	60.5	199,800	7,600	22.0	168,000	10,900	33.5	367,800
Yuma	4,500	100	81.0	8,100	950	28.0	26,600	1,050	33.0	34,700
Other counties	10,100	920	48.0	44,000	580	16.5	9,700	1,500	36.0	53,700
State total	150,000	26,000	57.0	1,482,000	31,000	30.5	941,000	57,000	42.5	2,423,000

[1]Estimates for counties with less than 200 acres harvested included in "Other counties".

Oats: Acreage and production, by counties, Colorado, 1972[1]

County	Acreage planted	Irrigated			Non-Irrigated			Total		
		Acreage harvested	Yield per acre	Production	Acreage harvested	Yield per acre	Production	Acreage harvested	Yield per acre	Production
	Acres	*Acres*	*Bu.*	*Bu.*	*Acres*	*Bu.*	*Bu.*	*Acres*	*Bu.*	*Bu.*
Adams	5,900	1,000	61.0	60,800	800	29.5	23,400	1,800	47.0	84,200
Alamosa	6,000	2,550	25.0	63,800	.....	.....	.....	2,550	25.0	63,800
Arapahoe	.....	.....	.....	.....	.....	.....	.....	.....	.....	.....
Archuleta	.....	.....	.....	.....	.....	.....	.....	.....	.....	.....
Baca	.....	.....	.....	.....	.....	.....	.....	.....	.....	.....
Bent	.....	.....	.....	.....	.....	.....	.....	.....	.....	.....
Boulder	4,200	700	59.0	41,300	250	40.0	10,000	950	54.0	51,300
Chaffee	.....	.....	.....	.....	.....	.....	.....	.....	.....	.....
Cheyenne	.....	.....	.....	.....	.....	.....	.....	.....	.....	.....
Clear Creek	.....	.....	.....	.....	.....	.....	.....	.....	.....	.....
Conejos	4,000	2,100	38.0	79,800	.....	.....	.....	2,100	38.0	79,800
Costilla	500	300	62.0	18,600	.....	.....	.....	300	62.0	18,600
Crowley	.....	.....	.....	.....	.....	.....	.....	.....	.....	.....
Custer	1,800	80	38.0	3,050	170	12.0	2,050	250	20.5	5,100
Delta	2,000	850	54.0	45,900	.....	.....	.....	850	54.0	45,900
Denver	.....	.....	.....	.....	.....	.....	.....	.....	.....	.....
Dolores	750	.....	.....	.....	350	10.0	3,500	350	10.0	3,500
Douglas	700	50	38.0	1,900	150	15.0	2,250	200	21.0	4,150
Eagle	1,000	200	51.0	10,200	100	16.0	1,600	300	39.5	11,800
Elbert	4,000	.....	.....	.....	1,300	12.0	15,600	1,300	12.0	15,600
El Paso	900	50	40.0	2,000	250	12.0	3,000	300	16.5	5,000
Fremont	.....	.....	.....	.....	.....	.....	.....	.....	.....	.....
Garfield	1,300	550	78.5	43,200	50	10.0	500	600	73.0	43,700
Gilpin	.....	.....	.....	.....	.....	.....	.....	.....	.....	.....
Grand	900	.....	.....	.....	250	13.0	3,250	250	13.0	3,250
Gunnison	.....	.....	.....	.....	.....	.....	.....	.....	.....	.....
Hinsdale	.....	.....	.....	.....	.....	.....	.....	.....	.....	.....
Huerfano	1,800	80	40.0	3,200	170	15.0	2,550	250	23.0	5,750
Jackson	.....	.....	.....	.....	.....	.....	.....	.....	.....	.....
Jefferson	1,000	100	58.0	5,800	100	30.0	3,000	200	44.0	8,800
Kiowa	.....	.....	.....	.....	.....	.....	.....	.....	.....	.....
Kit Carson	1,200	100	44.0	4,400	300	20.0	6,000	400	26.0	10,400
Lake	.....	.....	.....	.....	.....	.....	.....	.....	.....	.....
La Plata	3,200	750	39.0	29,300	150	10.0	1,500	900	34.0	30,800
Larimer	4,500	1,000	61.0	61,000	100	35.0	3,500	1,100	58.5	64,500
Las Animas	.....	.....	.....	.....	.....	.....	.....	.....	.....	.....
Lincoln	.....	.....	.....	.....	.....	.....	.....	.....	.....	.....
Logan	7,200	900	53.0	47,700	800	20.0	16,000	1,700	37.5	63,700
Mesa	3,500	1,400	63.0	88,200	.....	.....	.....	1,400	63.0	88,200
Mineral	.....	.....	.....	.....	.....	.....	.....	.....	.....	.....
Moffat	3,500	100	53.0	5,300	900	32.0	28,800	1,000	34.0	34,100
Montezuma	2,000	750	34.0	25,500	.....	.....	.....	750	34.0	25,500
Montrose	3,200	1,250	62.0	77,500	100	10.0	1,000	1,350	58.0	78,500
Morgan	3,100	700	90.5	63,500	.....	.....	.....	700	90.5	63,500
Otero	5,050	570	60.0	34,200	80	12.5	1,000	650	54.0	35,200
Ouray	.....	.....	.....	.....	.....	.....	.....	.....	.....	.....
Park	.....	.....	.....	.....	.....	.....	.....	.....	.....	.....
Phillips	1,300	150	50.0	7,500	350	22.0	7,700	500	30.5	15,200
Pitkin	600	200	49.0	9,800	.....	.....	.....	200	49.0	9,800
Prowers	.....	.....	.....	.....	.....	.....	.....	.....	.....	.....
Pueblo	2,750	250	40.0	10,000	130	13.0	1,700	380	31.0	11,700
Rio Blanco	1,100	200	63.0	12,600	100	27.5	2,750	300	51.0	15,350
Rio Grande	5,500	1,550	68.5	105,800	.....	.....	.....	1,550	68.5	105,800
Routt	4,200	100	35.0	3,500	1,200	23.0	27,600	1,300	24.0	31,100
Saguache	2,500	1,000	32.0	32,000	.....	.....	.....	1,000	32.0	32,000
San Juan	.....	.....	.....	.....	.....	.....	.....	.....	.....	.....
San Miguel	.....	.....	.....	.....	.....	.....	.....	.....	.....	.....
Sedgwick	3,500	100	53.0	5,300	750	51.5	38,500	850	51.5	43,800
Summit	.....	.....	.....	.....	.....	.....	.....	.....	.....	.....
Teller	.....	.....	.....	.....	.....	.....	.....	.....	.....	.....
Washington	1,200	50	48.0	2,400	300	30.0	9,000	350	32.5	11,400
Weld	27,500	3,500	60.0	210,000	3,000	28.0	84,000	6,500	45.0	294,000
Yuma	1,300	100	50.0	5,000	400	18.0	7,200	500	24.5	12,200
Other counties	5,350	670	61.0	40,950	400	12.5	5,050	1,070	43.0	46,000
State total	130,000	24,000	52.5	1,261,000	13,000	24.0	312,000	37,000	42.5	1,573,000

[1]Estimates for counties with less than 200 acres harvested included in "Other counties".

Oats: Acreage and production, by counties, Colorado, 1973[1]

County	Acreage planted	Irrigated			Non-irrigated			Total		
		Acreage harvested	Yield per acre	Production	Acreage harvested	Yield per acre	Production	Acreage harvested	Yield per acre	Production
	Acres	Acres	Bu.	Bu.	Acres	Bu.	Bu.	Acres	Bu.	Bu.
Adams	2,900	700	35.0	24,500	700	20.0	14,000	1,400	27.5	38,500
Alamosa	4,700	3,400	35.0	119,000	.....	.....	.....	3,400	35.0	119,000
Arapahoe	300	.....	.....	.....	200	15.0	3,000	200	15.0	3,000
Archuleta	.....	.....	.....	.....	.....	.....	.....	.....	.....	.....
Baca	.....	.....	.....	.....	.....	.....	.....	.....	.....	.....
Bent	600	200	50.0	10,000	.....	.....	.....	200	50.0	10,000
Boulder	3,700	1,100	50.0	55,000	200	25.0	5,000	1,300	46.0	60,000
Chaffee	1,000	200	50.0	10,000	.....	.....	.....	200	50.0	10,000
Cheyenne	.....	.....	.....	.....	.....	.....	.....	.....	.....	.....
Clear Creek	.....	.....	.....	.....	.....	.....	.....	.....	.....	.....
Conejos	4,000	2,600	45.0	117,000	.....	.....	.....	2,600	45.0	117,000
Costilla	1,000	600	40.0	24,000	.....	.....	.....	600	40.0	24,000
Crowley	900	300	50.0	15,000	.....	.....	.....	300	50.0	15,000
Custer	2,100	100	40.0	4,000	300	18.5	5,500	400	24.0	9,500
Delta	2,000	1,000	44.0	44,000	.....	.....	.....	1,000	44.0	44,000
Denver	.....	.....	.....	.....	.....	.....	.....	.....	.....	.....
Dolores	1,000	.....	.....	.....	400	25.0	10,000	400	25.0	10,000
Douglas	400	.....	.....	.....	300	15.0	4,500	300	15.0	4,500
Eagle	500	300	60.0	18,000	.....	.....	.....	300	60.0	18,000
Elbert	4,000	.....	.....	.....	2,200	21.0	46,000	2,200	21.0	46,000
El Paso	1,200	.....	.....	.....	500	13.0	6,500	500	13.0	6,500
Fremont	.....	.....	.....	.....	.....	.....	.....	.....	.....	.....
Garfield	1,300	800	65.0	52,000	100	35.0	3,500	900	61.5	55,500
Gilpin	.....	.....	.....	.....	.....	.....	.....	.....	.....	.....
Grand	200	.....	.....	.....	200	25.0	5,000	200	25.0	5,000
Gunnison	.....	.....	.....	.....	.....	.....	.....	.....	.....	.....
Hinsdale	.....	.....	.....	.....	.....	.....	.....	.....	.....	.....
Huerfano	1,700	200	60.0	12,000	100	20.0	2,000	300	46.5	14,000
Jackson	.....	.....	.....	.....	.....	.....	.....	.....	.....	.....
Jefferson	300	.....	.....	.....	200	20.0	4,000	200	20.0	4,000
Kiowa	.....	.....	.....	.....	.....	.....	.....	.....	.....	.....
Kit Carson	1,000	.....	.....	.....	500	20.0	10,000	500	20.0	10,000
Lake	.....	.....	.....	.....	.....	.....	.....	.....	.....	.....
La Plata	1,900	800	50.0	40,000	200	30.0	6,000	1,000	46.0	46,000
Larimer	3,200	1,000	55.0	55,000	100	40.0	4,000	1,100	53.5	59,000
Las Animas	2,700	200	35.0	7,000	100	20.0	2,000	300	30.0	9,000
Lincoln	.....	.....	.....	.....	.....	.....	.....	.....	.....	.....
Logan	8,300	600	50.0	30,000	1,800	35.0	63,000	2,400	39.0	93,000
Mesa	3,100	2,100	59.0	124,000	.....	.....	.....	2,100	59.0	124,000
Mineral	.....	.....	.....	.....	.....	.....	.....	.....	.....	.....
Moffat	2,300	500	56.0	28,000	800	45.0	36,000	1,300	49.0	64,000
Montezuma	2,200	700	50.0	35,000	100	30.0	3,000	800	47.5	38,000
Montrose	3,900	1,300	57.0	74,000	100	35.0	3,500	1,400	55.5	77,500
Morgan	2,500	600	70.0	42,000	400	20.0	8,000	1,000	50.0	50,000
Otero	5,200	600	75.0	45,000	100	15.0	1,500	700	66.5	46,500
Ouray	300	100	80.0	8,000	100	30.0	3,000	200	55.0	11,000
Park	.....	.....	.....	.....	.....	.....	.....	.....	.....	.....
Phillips	1,000	.....	.....	.....	500	20.0	10,000	500	20.0	10,000
Pitkin	400	200	50.0	10,000	.....	.....	.....	200	50.0	10,000
Prowers	1,300	100	40.0	4,000	200	20.0	4,000	300	26.5	8,000
Pueblo	2,000	200	55.0	11,000	200	15.0	3,000	400	35.0	14,000
Rio Blanco	1,000	100	50.0	5,000	200	40.0	8,000	300	43.5	13,000
Rio Grande	3,300	2,000	58.5	117,000	.....	.....	.....	2,000	58.5	117,000
Routt	2,600	200	50.0	10,000	1,800	41.0	74,000	2,000	42.0	84,000
Saguache	4,000	1,400	45.0	63,000	.....	.....	.....	1,400	45.0	63,000
San Juan	.....	.....	.....	.....	.....	.....	.....	.....	.....	.....
San Miguel	300	200	75.0	15,000	.....	.....	.....	200	75.0	15,000
Sedgwick	3,500	.....	.....	.....	1,000	35.0	35,000	1,000	35.0	35,000
Summit	.....	.....	.....	.....	.....	.....	.....	.....	.....	.....
Teller	.....	.....	.....	.....	.....	.....	.....	.....	.....	.....
Washington	1,000	.....	.....	.....	800	25.0	20,000	800	25.0	20,000
Weld	35,500	5,200	45.5	237,000	1,300	30.0	39,000	6,500	42.5	276,000
Yuma	3,200	300	51.5	15,500	300	20.0	6,000	600	36.0	21,500
Other counties	500	100	40.0	4,000	.....	.....	.....	100	40.0	4,000
State total	130,000	30,000	49.5	1,484,000	16,000	28.0	448,000	46,000	42.0	1,932,000

[1]Estimates for counties with less than 200 acres harvested included in "Other counties".

Oats: Acreage and production, by counties, Colorado, 1974[1]

County	Acreage planted	Irrigated			Non-Irrigated			Total		
		Acreage harvested	Yield per acre	Production	Acreage harvested	Yield per acre	Production	Acreage harvested	Yield per acre	Production
	Acres	*Acres*	*Bu.*	*Bu.*	*Acres*	*Bu.*	*Bu.*	*Acres*	*Bu.*	*Bu.*
Adams	2,500	200	51.0	10,200	400	22.5	9,000	600	32.0	19,200
Alamosa	6,300	1,700	50.0	85,000	100	9.0	900	1,800	47.5	85,900
Arapahoe	600	100	43.0	4,300	100	17.0	1,700	200	30.0	6,000
Archuleta	.....	.....	.....	.....	.....	.....	.....	.....	.....	.....
Baca	.....	.....	.....	.....	.....	.....	.....	.....	.....	.....
Bent	1,600	300	62.0	18,600	100	12.0	1,200	400	49.5	19,800
Boulder	1,700	700	73.0	51,100	100	35.0	3,500	800	68.5	54,600
Chaffee	.....	.....	.....	.....	.....	.....	.....	.....	.....	.....
Cheyenne	.....	.....	.....	.....	.....	.....	.....	.....	.....	.....
Clear Creek	.....	.....	.....	.....	.....	.....	.....	.....	.....	.....
Conejos	5,900	1,900	52.0	98,800	100	10.0	1,000	2,000	50.0	99,800
Costilla	1,500	300	62.0	18,600	400	14.0	5,600	700	34.5	24,200
Crowley	.....	.....	.....	.....	.....	.....	.....	.....	.....	.....
Custer	.....	.....	.....	.....	.....	.....	.....	.....	.....	.....
Delta	1,000	700	51.0	35,700	.....	.....	.....	700	51.0	35,700
Denver	.....	.....	.....	.....	.....	.....	.....	.....	.....	.....
Dolores	1,000	100	41.0	4,100	300	18.0	5,400	400	24.0	9.500
Douglas	1,200	100	42.0	4,200	400	15.0	6,000	500	20.5	10,200
Eagle	700	200	57.5	11,500	100	24.0	2,400	300	46.5	13,900
Elbert	2,500	.....	.....	.....	1,100	24.5	27,000	1,100	24.5	27,000
El Paso	4,000	100	49.0	4,900	700	12.0	8,400	800	16.5	13,300
Fremont	.....	.....	.....	.....	.....	.....	.....	.....	.....	.....
Garfield	3,000	600	60.0	36,000	200	20.0	4,000	800	50.0	40,000
Gilpin	.....	.....	.....	.....	.....	.....	.....	.....	.....	.....
Grand	.....	.....	.....	.....	.....	.....	.....	.....	.....	.....
Gunnison	.....	.....	.....	.....	.....	.....	.....	.....	.....	.....
Hinsdale	.....	.....	.....	.....	.....	.....	.....	.....	.....	.....
Huerfano	.....	.....	.....	.....	.....	.....	.....	.....	.....	.....
Jackson	.....	.....	.....	.....	.....	.....	.....	.....	.....	.....
Jefferson	.....	.....	.....	.....	.....	.....	.....	.....	.....	.....
Kiowa	.....	.....	.....	.....	.....	.....	.....	.....	.....	.....
Kit Carson	1,200	100	44.0	4,400	400	18.0	7,200	500	23.0	11,600
Lake	.....	.....	.....	.....	.....	.....	.....	.....	.....	.....
La Plata	4,200	800	51.0	40,800	300	19.0	5,700	1,100	42.5	46,500
Larimer	2,400	500	78.0	39,000	100	34.0	3,400	600	70.5	42,400
Las Animas	10,100	200	43.0	8,600	500	10.0	5,000	700	19.5	13,600
Lincoln	.....	.....	.....	.....	.....	.....	.....	.....	.....	.....
Logan	2,200	400	90.0	36,000	500	26.0	13,000	900	54.5	49,000
Mesa	4,400	800	57.0	45,600	100	28.0	2,800	900	54.0	48,400
Mineral	.....	.....	.....	.....	.....	.....	.....	.....	.....	.....
Moffat	600	.....	.....	.....	300	33.0	9,900	300	33.0	9,900
Montezuma	2,500	200	51.0	10,200	.....	.....	.....	200	51.0	10,200
Montrose	3,000	1,000	54.5	54,400	100	21.0	2,100	1,100	51.5	56,500
Morgan	1,300	400	80.0	32,000	200	22.0	4,400	600	60.5	36,400
Otero	1,500	500	51.0	25,600	100	11.0	1,100	600	44.5	26,700
Ouray	.....	.....	.....	.....	.....	.....	.....	.....	.....	.....
Park	.....	.....	.....	.....	.....	.....	.....	.....	.....	.....
Phillips	900	100	42.0	4,200	200	28.0	5,600	300	32.5	9,800
Pitkin	.....	.....	.....	.....	.....	.....	.....	.....	.....	.....
Prowers	800	200	52.0	10,400	.....	.....	.....	200	52.0	10,400
Pueblo	2,400	200	48.0	9,600	100	10.0	1,000	300	35.5	10,600
Rio Blanco	1,000	300	52.0	15,600	.....	.....	.....	300	52.0	15,600
Rio Grande	1,700	800	67.0	53,600	200	17.0	3,400	1,000	57.0	57,000
Routt	3,900	400	54.0	21,600	1,000	27.5	27,300	1,400	35.0	48,900
Saguache	3,600	1,300	57.0	74,000	200	10.5	2,100	1,500	50.5	76,100
San Juan	.....	.....	.....	.....	.....	.....	.....	.....	.....	.....
San Miguel	500	200	49.0	9,800	.....	.....	.....	200	49.0	9,800
Sedgwick	4,200	.....	.....	.....	700	35.0	24,500	700	35.0	24,500
Summit	.....	.....	.....	.....	.....	.....	.....	.....	.....	.....
Teller	.....	.....	.....	.....	.....	.....	.....	.....	.....	.....
Washington	1,000	200	46.0	9,200	700	28.0	19,600	900	32.0	28,800
Weld	23,000	3,000	80.5	241,900	1,300	30.0	39,000	4,300	65.5	280,900
Yuma	1,100	100	46.0	4,600	500	29.0	14,500	600	32.0	19,100
Other counties	4,000	300	53.0	15,900	400	21.0	8,300	700	34.5	24,200
State total	115,000	19,000	60.5	1,150,000	12,000	23.0	276,000	31,000	46.0	1,426,000

[1]Estimates for counties with less than 200 acres harvested included in "Other counties".

Oats: Acreage and production, by counties, Colorado, 1975[1]

County	Acreage planted	Irrigated			Non-irrigated			Total		
		Acreage harvested	Yield per acre	Production	Acreage harvested	Yield per acre	Production	Acreage harvested	Yield per acre	Production
	Acres	*Acres*	*Bu.*	*Bu.*	*Acres*	*Bu.*	*Bu.*	*Acres*	*Bu.*	*Bu.*
Adams	1,300	200	52.0	10,400	.....	.....	.....	200	52.0	10,400
Alamosa	5,600	2,300	50.0	115,000	.....	.....	.....	2,300	50.0	115,000
Arapahoe	1,200	.....	.....	.....	400	29.0	11,600	400	29.0	11,600
Archuleta	.....	.....	.....	.....	.....	.....	.....	.....	.....	.....
Baca	.....	.....	.....	.....	.....	.....	.....	.....	.....	.....
Bent	800	600	54.0	32,400	.....	.....	.....	600	54.0	32,400
Boulder	1,400	600	49.0	29,400	100	46.0	4,600	700	48.5	34,000
Chaffee	200	100	45.0	4,500	100	33.0	3,300	200	39.0	7,800
Cheyenne	700	200	60.0	12,000	100	33.0	3,300	300	51.0	15,300
Clear Creek	.....	.....	.....	.....	.....	.....	.....	.....	.....	.....
Conejos	7,500	2,400	66.0	158,400	.....	.....	.....	2,400	66.0	158,400
Costilla	1,100	1,000	56.0	56,000	.....	.....	.....	1,000	56.0	56,000
Crowley	.....	.....	.....	.....	.....	.....	.....	.....	.....	.....
Custer	.....	.....	.....	.....	.....	.....	.....	.....	.....	.....
Delta	2,700	1,100	57.5	63,100	.....	.....	.....	1,100	57.5	63,100
Denver	.....	.....	.....	.....	.....	.....	.....	.....	.....	.....
Dolores	300	.....	.....	.....	200	34.0	6,800	200	34.0	6,800
Douglas	1,200	.....	.....	.....	800	24.0	19,200	800	24.0	19,200
Eagle	500	300	45.0	13,500	200	33.0	6,600	500	40.0	20,100
Elbert	3,400	100	60.0	6,000	1,200	25.0	30,000	1,300	27.5	36,000
El Paso	5,000	.....	.....	.....	1,500	22.0	33,000	1,500	22.0	33,000
Fremont	.....	.....	.....	.....	.....	.....	.....	.....	.....	.....
Garfield	1,000	600	65.0	39,000	100	42.0	4,200	700	61.5	43,200
Gilpin	.....	.....	.....	.....	.....	.....	.....	.....	.....	.....
Grand	2,000	.....	.....	.....	300	25.0	7,500	300	25.0	7,500
Gunnison	.....	.....	.....	.....	.....	.....	.....	.....	.....	.....
Hinsdale	.....	.....	.....	.....	.....	.....	.....	.....	.....	.....
Huerfano	.....	.....	.....	.....	.....	.....	.....	.....	.....	.....
Jackson	.....	.....	.....	.....	.....	.....	.....	.....	.....	.....
Jefferson	200	.....	.....	.....	200	45.0	9,000	200	45.0	9,000
Kiowa	.....	.....	.....	.....	.....	.....	.....	.....	.....	.....
Kit Carson	2,200	300	62.0	18,600	600	36.0	21,600	900	44.5	40,200
Lake	.....	.....	.....	.....	.....	.....	.....	.....	.....	.....
La Plata	4,000	1,700	58.0	98,600	200	42.0	8,400	1,900	56.5	107,000
Larimer	1,900	400	60.0	24,000	200	42.0	8,400	600	54.0	32,400
Las Animas	3,800	400	54.0	21,600	600	15.0	9,000	1,000	30.5	30,600
Lincoln	1,000	.....	.....	.....	300	20.0	6,000	300	20.0	6,000
Logan	4,800	700	58.0	40,600	1,000	42.0	42,000	1,700	48.5	82,600
Mesa	3,000	1,400	69.0	96,600	.....	.....	.....	1,400	69.0	96,600
Mineral	.....	.....	.....	.....	.....	.....	.....	.....	.....	.....
Moffat	700	200	36.0	7,200	400	30.0	12,000	600	32.0	19,200
Montezuma	1,400	200	45.0	9,000	.....	.....	.....	200	45.0	9,000
Montrose	4,600	800	60.0	48,000	300	39.0	11,700	1,100	54.5	59,700
Morgan	2,000	500	64.0	32,000	500	44.0	22,000	1,000	54.0	54,000
Otero	1,300	700	44.0	30,800	.....	.....	.....	700	44.0	30,800
Ouray	.....	.....	.....	.....	.....	.....	.....	.....	.....	.....
Park	.....	.....	.....	.....	.....	.....	.....	.....	.....	.....
Phillips	3,100	100	62.0	6,200	1,300	36.0	46,800	1,400	38.0	53,000
Pitkin	.....	.....	.....	.....	.....	.....	.....	.....	.....	.....
Prowers	.....	.....	.....	.....	.....	.....	.....	.....	.....	.....
Pueblo	3,200	.....	.....	.....	300	16.0	4,800	300	16.0	4,800
Rio Blanco	400	200	47.5	9,500	200	33.0	6,600	400	40.5	16,100
Rio Grande	3,300	1,500	60.0	90,000	.....	.....	.....	1,500	60.0	90,000
Routt	800	.....	.....	.....	800	35.0	28,000	800	35.0	28,000
Saguache	7,500	1,800	32.0	57,600	.....	.....	.....	1,800	32.0	57,600
San Juan	.....	.....	.....	.....	.....	.....	.....	.....	.....	.....
San Miguel	.....	.....	.....	.....	.....	.....	.....	.....	.....	.....
Sedgwick	1,700	300	60.0	18,000	1,300	48.0	62,400	1,600	50.5	80,400
Summit	.....	.....	.....	.....	.....	.....	.....	.....	.....	.....
Teller	.....	.....	.....	.....	.....	.....	.....	.....	.....	.....
Washington	1,100	.....	.....	.....	900	44.0	39,600	900	44.0	39,600
Weld	16,000	2,500	62.0	155,000	2,700	43.0	115,600	5,200	52.0	270,600
Yuma	1,800	100	68.0	6,800	900	41.0	36,900	1,000	43.5	43,700
Other counties	4,300	700	49.0	34,200	300	30.5	9,100	1,000	43.5	43,300
State total	110,000	24,000	56.0	1,344,000	18,000	35.0	630,000	42,000	47.0	1,974,000

[1]Estimates for counties with less than 200 acres harvested included in "Other counties".

Oats: Acreage and production, by counties, Colorado, 1976[1]

County	Acreage planted	Irrigated			Non-Irrigated			Total		
		Acreage harvested	Yield per acre	Production	Acreage harvested	Yield per acre	Production	Acreage harvested	Yield per acre	Production
	Acres	*Acres*	*Bu.*	*Bu.*	*Acres*	*Bu.*	*Bu.*	*Acres*	*Bu.*	*Bu.*
Adams	4,300	1,000	75.0	75,000	700	30.0	21,000	1,700	56.5	96,000
Alamosa	7,500	4,100	52.0	213,200	.....	.....	.....	4,100	52.0	213,200
Arapahoe	1,100	.....	.....	.....	600	15.0	9,000	600	15.0	9,000
Archuleta	400	100	65.0	6,500	100	26.0	2,600	200	45.5	9,100
Baca	300	100	52.0	5,200	100	10.0	1,000	200	31.0	6,200
Bent	1,500	400	46.0	18,400	500	13.0	6,500	900	27.5	24,900
Boulder	1,100	400	55.0	22,000	200	15.0	3,000	600	41.5	25,000
Chaffee	.....	.....	.....	.....	.....	.....	.....	.....	.....	.....
Cheyenne	.....	.....	.....	.....	.....	.....	.....	.....	.....	.....
Clear Creek	.....	.....	.....	.....	.....	.....	.....	.....	.....	.....
Conejos	6,100	4,000	69.0	276,000	.....	.....	.....	4,000	69.0	276,000
Costilla	1,300	1,200	54.0	64,800	.....	.....	.....	1,200	54.0	64,800
Crowley	.....	.....	.....	.....	.....	.....	.....	.....	.....	.....
Custer	400	100	44.0	4,400	100	12.0	1,200	200	28.0	5,600
Delta	1,700	1,000	70.0	70,000	100	26.0	2,600	1,100	66.0	72,600
Denver	.....	.....	.....	.....	.....	.....	.....	.....	.....	.....
Dolores	300	.....	.....	.....	200	27.0	5,400	200	27.0	5,400
Douglas	3,100	100	64.0	6,400	600	20.0	12,000	700	26.5	18,400
Eagle	.....	.....	.....	.....	.....	.....	.....	.....	.....	.....
Elbert	5,800	100	72.0	7,200	1,900	30.0	57,000	2,000	32.0	64,200
El Paso	3,500	300	68.0	20,400	1,700	14.0	23,800	2,000	22.0	44,200
Fremont	.....	.....	.....	.....	.....	.....	.....	.....	.....	.....
Garfield	800	400	70.0	28,000	100	31.0	3,100	500	62.0	31,100
Gilpin	.....	.....	.....	.....	.....	.....	.....	.....	.....	.....
Grand	700	100	53.0	5,300	200	42.0	8,400	300	45.5	13,700
Gunnison	.....	.....	.....	.....	.....	.....	.....	.....	.....	.....
Hinsdale	.....	.....	.....	.....	.....	.....	.....	.....	.....	.....
Huerfano	.....	.....	.....	.....	.....	.....	.....	.....	.....	.....
Jackson	.....	.....	.....	.....	.....	.....	.....	.....	.....	.....
Jefferson	.....	.....	.....	.....	.....	.....	.....	.....	.....	.....
Kiowa	.....	.....	.....	.....	.....	.....	.....	.....	.....	.....
Kit Carson	2,000	600	60.0	36,000	200	22.0	4,400	800	50.5	40,400
Lake	.....	.....	.....	.....	.....	.....	.....	.....	.....	.....
La Plata	2,900	1,600	58.5	93,300	600	33.5	20,100	2,200	51.5	113,400
Larimer	1,700	300	68.0	20,400	300	29.0	8,700	600	48.5	29,100
Las Animas	4,000	500	54.0	27,000	300	13.0	3,900	800	38.5	30,900
Lincoln	1,400	.....	.....	.....	500	16.0	8,000	500	16.0	8,000
Logan	9,300	800	64.0	51,200	700	25.0	17,500	1,500	46.0	68,700
Mesa	3,300	1,700	54.0	91,800	300	26.0	7,800	2,000	50.0	99,600
Mineral	.....	.....	.....	.....	.....	.....	.....	.....	.....	.....
Moffat	900	100	55.0	5,500	400	45.0	18,000	500	47.0	23,500
Montezuma	4,800	200	60.0	12,000	200	30.0	6,000	400	45.0	18,000
Montrose	8,000	1,600	69.0	110,400	400	31.0	12,400	2,000	61.5	122,800
Morgan	2,500	600	72.0	43,200	200	18.0	3,600	800	58.5	46,800
Otero	2,000	400	64.0	25,600	600	13.0	7,800	1,000	33.5	33,400
Ouray	.....	.....	.....	.....	.....	.....	.....	.....	.....	.....
Park	.....	.....	.....	.....	.....	.....	.....	.....	.....	.....
Phillips	2,900	700	70.0	49,000	1,000	20.0	20,000	1,700	40.5	69,000
Pitkin	.....	.....	.....	.....	.....	.....	.....	.....	.....	.....
Prowers	500	200	55.0	11,000	.....	.....	.....	200	55.0	11,000
Pueblo	600	200	54.0	10,800	200	15.0	3,000	400	34.5	13,800
Rio Blanco	800	200	55.0	11,000	600	38.0	22,800	800	42.5	33,800
Rio Grande	2,200	1,700	60.0	102,000	.....	.....	.....	1,700	60.0	102,000
Routt	1,400	200	50.0	10,000	700	38.5	26,800	900	41.0	36,800
Saguache	3,900	2,000	55.5	111,000	.....	.....	.....	2,000	55.5	111,000
San Juan	.....	.....	.....	.....	.....	.....	.....	.....	.....	.....
San Miguel	700	300	52.0	15,600	.....	.....	.....	300	52.0	15,600
Sedgwick	1,400	200	68.0	13,600	800	17.5	14,000	1,000	27.5	27,600
Summit	.....	.....	.....	.....	.....	.....	.....	.....	.....	.....
Teller	.....	.....	.....	.....	.....	.....	.....	.....	.....	.....
Washington	2,100	.....	.....	.....	1,300	26.0	33,800	1,300	26.0	33,800
Weld	12,000	2,700	70.0	189,600	1,800	14.0	25,200	4,500	47.5	214,800
Yuma	800	200	80.0	16,000	500	20.0	10,000	700	37.0	26,000
Other counties	2,000	600	57.0	34,200	300	22.0	6,600	900	45.5	40,800
State total	114,000	31,000	61.5	1,913,000	19,000	23.0	437,000	50,000	47.0	2,350,000

[1]Estimates for counties with less than 200 acres harvested included in "Other counties".

Oats: Acreage and production, by counties, Colorado, 1977[1]

County	Acreage planted	Irrigated			Non-Irrigated			Total		
		Acreage harvested	Yield per acre	Production	Acreage harvested	Yield per acre	Production	Acreage harvested	Yield per acre	Production
	Acres	*Acres*	*Bu.*	*Bu.*	*Acres*	*Bu.*	*Bu.*	*Acres*	*Bu.*	*Bu.*
Adams	2,800	200	62.0	12,400	300	24.0	7,200	500	39.0	19,600
Alamosa	9,500	4,200	61.5	258,800	.....	.....	.....	4,200	61.5	258,800
Arapahoe	.....	.....	.....	.....	.....	.....	.....	.....	.....	.....
Archuleta	.....	.....	.....	.....	.....	.....	.....	.....	.....	.....
Baca	.....	.....	.....	.....	.....	.....	.....	.....	.....	.....
Bent	1,200	200	46.0	9,200	400	18.0	7,200	600	27.5	16,400
Boulder	2,200	400	50.0	20,000	100	26.0	2,600	500	45.0	22,600
Chaffee	.....	.....	.....	.....	.....	.....	.....	.....	.....	.....
Cheyenne	1,000	400	60.0	24,000	400	20.0	8,000	800	40.0	32,000
Clear Creek	.....	.....	.....	.....	.....	.....	.....	.....	.....	.....
Conejos	8,300	2,100	70.0	146,800	.....	.....	.....	2,100	70.0	146,800
Costilla	2,200	600	68.5	41,000	.....	.....	.....	600	68.5	41,000
Crowley	.....	.....	.....	.....	.....	.....	.....	.....	.....	.....
Custer	.....	.....	.....	.....	.....	.....	.....	.....	.....	.....
Delta	1,000	300	67.0	20,100	100	28.0	2,800	400	57.0	22,900
Denver	.....	.....	.....	.....	.....	.....	.....	.....	.....	.....
Dolores	.....	.....	.....	.....	.....	.....	.....	.....	.....	.....
Douglas	1,300	.....	.....	.....	200	24.5	4,900	200	24.5	4,900
Eagle	.....	.....	.....	.....	.....	.....	.....	.....	.....	.....
Elbert	3,000	300	70.0	21,000	1,000	23.0	23,000	1,300	34.0	44,000
El Paso	3,800	100	66.0	6,600	500	18.0	9,000	600	26.0	15,600
Fremont	.....	.....	.....	.....	.....	.....	.....	.....	.....	.....
Garfield	600	200	68.0	13,600	100	33.0	3,300	300	56.5	16,900
Gilpin	.....	.....	.....	.....	.....	.....	.....	.....	.....	.....
Grand	.....	.....	.....	.....	.....	.....	.....	.....	.....	.....
Gunnison	.....	.....	.....	.....	.....	.....	.....	.....	.....	.....
Hinsdale	.....	.....	.....	.....	.....	.....	.....	.....	.....	.....
Huerfano	.....	.....	.....	.....	.....	.....	.....	.....	.....	.....
Jackson	.....	.....	.....	.....	.....	.....	.....	.....	.....	.....
Jefferson	.....	.....	.....	.....	.....	.....	.....	.....	.....	.....
Kiowa	.....	.....	.....	.....	.....	.....	.....	.....	.....	.....
Kit Carson	.....	.....	.....	.....	.....	.....	.....	.....	.....	.....
Lake	.....	.....	.....	.....	.....	.....	.....	.....	.....	.....
La Plata	1,600	600	49.0	29,400	100	36.0	3,600	700	47.0	33,000
Larimer	2,100	500	34.0	17,000	200	25.0	5,000	700	31.5	22,000
Las Animas	2,400	100	50.0	5,000	200	17.0	3,400	300	28.0	8,400
Lincoln	.....	.....	.....	.....	.....	.....	.....	.....	.....	.....
Logan	7,600	800	54.0	43,200	1,700	36.0	61,200	2,500	42.0	104,400
Mesa	4,000	700	54.0	37,800	100	28.0	2,800	800	50.5	40,600
Mineral	.....	.....	.....	.....	.....	.....	.....	.....	.....	.....
Moffat	2,300	100	30.0	3,000	100	18.0	1,800	200	24.0	4,800
Montezuma	2,500	.....	.....	.....	200	32.0	6,400	200	32.0	6,400
Montrose	5,500	1,000	53.0	53,000	300	34.0	10,200	1,300	48.5	63,200
Morgan	2,600	400	60.0	24,000	.....	.....	.....	400	60.0	24,000
Otero	900	100	58.0	5,800	200	18.0	3,600	300	31.5	9,400
Ouray	.....	.....	.....	.....	.....	.....	.....	.....	.....	.....
Park	.....	.....	.....	.....	.....	.....	.....	.....	.....	.....
Phillips	1,800	300	70.0	21,000	500	34.0	17,000	800	47.5	38,000
Pitkin	.....	.....	.....	.....	.....	.....	.....	.....	.....	.....
Prowers	1,100	100	50.0	5,000	100	20.0	2,000	200	35.0	7,000
Pueblo	400	.....	.....	.....	200	19.0	3,800	200	19.0	3,800
Rio Blanco	3,300	100	30.0	3,000	700	18.0	12,600	800	19.5	15,600
Rio Grande	2,900	900	62.0	55,600	.....	.....	.....	900	62.0	55,600
Routt	3,700	100	33.0	3,300	600	18.0	10,800	700	20.0	14,100
Saguache	5,100	1,200	60.5	72,800	.....	.....	.....	1,200	60.5	72,800
San Juan	.....	.....	.....	.....	.....	.....	.....	.....	.....	.....
San Miguel	.....	.....	.....	.....	.....	.....	.....	.....	.....	.....
Sedgwick	1,500	200	65.0	13,000	400	38.0	15,200	600	47.0	28,200
Summit	.....	.....	.....	.....	.....	.....	.....	.....	.....	.....
Teller	.....	.....	.....	.....	.....	.....	.....	.....	.....	.....
Washington	1,600	100	65.0	6,500	800	26.0	20,800	900	30.5	27,300
Weld	14,000	1,700	44.0	74,800	1,600	35.0	56,000	3,300	39.5	130,800
Yuma	1,000	500	65.0	32,500	300	27.0	8,100	800	50.5	40,600
Other counties	10,200	500	45.5	22,800	600	19.5	11,700	1,100	31.5	34,500
State total	115,000	19,000	58.0	1,102,000	12,000	27.0	324,000	31,000	46.0	1,426,000

[1]Estimates for counties with less than 200 acres harvested included in "Other counties".

Spring wheat: Acreage and production, by districts, Colorado, 1971-77

District	Acreage planted	Irrigated			Non-irrigated			Total		
		Acreage harvested	Yield per acre	Production	Acreage harvested	Yield per acre	Production	Acreage harvested	Yield per acre	Production
	Acres	*Acres*	*Bu.*	*Bu.*	*Acres*	*Bu.*	*Bu.*	*Acres*	*Bu.*	*Bu.*
1971:										
NW & Mountain	4,900	400	40.0	16,000	4,100	21.0	86,100	4,500	22.5	102,100
Northwest	7,000	500	36.0	18,000	5,500	22.0	122,300	6,000	23.5	140,300
East Central	5,300	200	38.0	7,600	4,100	18.0	73,800	4,300	19.0	81,400
Southwest	6,800	2,100	43.0	90,300	1,300	16.0	20,800	3,400	32.5	111,100
San Luis Valley	3,000	2,500	41.5	103,900	.....	.....	.....	2,500	41.5	103,900
Southeast	2,000	300	34.0	10,200	1,000	12.0	12,000	1,300	17.0	22,200
State total	29,000	6,000	41.0	246,000	16,000	19.5	315,000	22,000	25.5	561,000
1972:										
NW & Mountain	4,000	500	28.0	14,000	3,500	12.0	42,000	4,000	14.0	56,000
Northeast	4,000	300	30.0	9,000	700	10.0	7,000	1,000	16.0	16,000
East Central	3,000	.....	.....	.....	1,000	19.0	19,000	1,000	19.0	19,000
Southwest	6,000	2,000	38.0	76,000	2,500	10.0	25,000	4,500	22.5	101,000
San Luis Valley	5,000	4,000	47.0	188,000	.....	.....	.....	4,000	47.0	188,000
Southeast	3,000	200	35.0	7,000	300	10.0	3,000	500	20.0	10,000
State total	25,000	7,000	42.0	294,000	8,000	12.0	96,000	15,000	26.0	390,000
1973:										
NW & Mountain	4,500	500	28.0	14,000	4,000	22.0	88,000	4,500	22.5	102,000
Northeast	2,000	1,000	25.0	25,000	500	20.0	10,000	1,500	23.5	35,000
East Central	8,000	1,000	25.0	25,000	3,000	11.0	33,000	4,000	14.5	58,000
Southwest	11,000	5,500	45.0	248,000	5,000	15.0	75,000	10,500	31.0	323,000
San Luis Valley	3,000	2,500	38.0	95,000	.....	.....	.....	2,500	38.0	95,000
Southeast	2,500	1,500	20.0	30,000	500	14.0	7,000	2,000	18.5	37,000
State total	31,000	12,000	36.5	437,000	13,000	16.5	213,000	25,000	26.0	650,000
1974:										
NW & Mountain	7,000	1,000	24.0	24,000	5,000	20.0	100,000	6,000	20.5	124,000
Northeast	4,000	2,000	33.0	66,000	1,000	21.0	21,000	3,000	29.0	87,000
East Central	8,000	1,400	30.0	42,000	2,600	15.0	39,000	4,000	20.5	81,000
Southwest	6,000	3,000	46.5	140,000	1,000	14.0	14,000	4,000	38.5	154,000
San Luis Valley	7,000	7,000	40.0	280,000	.....	.....	.....	7,000	40.0	280,000
Southeast	5,000	600	30.0	18,000	400	15.0	6,000	1,000	24.0	24,000
State total	37,000	15,000	38.0	570,000	10,000	18.0	180,000	25,000	30.0	750,000
1975:										
NW & Mountain	11,000	500	26.0	13,000	9,000	18.0	162,000	9,500	18.5	175,000
Northeast	3,000	1,500	40.0	60,000	1,000	20.0	20,000	2,500	32.0	80,000
East Central	6,000	1,000	35.0	35,000	4,000	17.0	68,000	5,000	20.5	103,000
Southwest	3,500	1,500	44.0	66,000	1,000	20.0	20,000	2,500	34.5	86,000
San Luis Valley	5,500	5,000	47.0	236,000	.....	.....	.....	5,000	47.0	236,000
Southeast	1,000	500	16.0	8,000	.....	.....	.....	500	16.0	8,000
State total	30,000	10,000	42.0	418,000	15,000	18.0	270,000	25,000	27.5	688,000
1976:										
NW & Mountain	13,000	1,000	30.0	30,000	11,000	16.0	176,000	12,000	17.0	206,000
Northeast	6,000	2,000	44.0	88,000	3,000	19.0	57,000	5,000	29.0	145,000
East Central	7,000	500	40.0	20,000	1,500	14.0	21,000	2,000	20.5	41,000
Southeast	5,000	1,500	50.0	75,000	2,500	14.0	35,000	4,000	27.5	110,000
San Luis Valley	16,000	15,000	70.5	1,060,000	.....	.....	.....	15,000	70.5	1,060,000
Southeast	3,000	1,000	23.0	23,000	1,000	15.0	15,000	2,000	19.0	38,000
State total	50,000	21,000	61.5	1,296,000	19,000	16.0	304,000	40,000	40.0	1,600,000
1977:										
NW & Mountain	7,000	500	36.0	18,000	4,500	16.0	72,000	5,000	18.0	90,000
Northeast	3,000	1,500	54.0	81,000	1,000	12.0	12,000	2,500	37.0	93,000
East Central	5,000	1,000	30.0	30,000	3,000	12.0	36,000	4,000	16.5	66,000
Southwest	2,500	1,000	45.0	45,000	1,000	22.0	22,000	2,000	33.5	67,000
San Luis Valley	11,000	10,500	74.0	776,000	.....	.....	.....	10,500	74.0	776,000
Southeast	1,500	500	50.0	25,000	500	16.0	8,000	1,000	33.0	33,000
State total	30,000	15,000	65.0	975,000	10,000	15.0	150,000	25,000	45.0	1,125,000

Spring wheat: Acreage and production, by counties, Colorado, 1971

County	Acreage planted	Irrigated			Non-irrigated			Total		
		Acreage harvested	Yield per acre	Production	Acreage harvested	Yield per acre	Production	Acreage harvested	Yield per acre	Production
	Acres	*Acres*	*Bu.*	*Bu.*	*Acres*	*Bu.*	*Bu.*	*Acres*	*Bu.*	*Bu.*
Adams	430	200	38.0	7,600	100	24.0	2,400	300	33.5	10,000
Alamosa	350	230	51.0	11,700	.....	.....	.....	230	51.0	11,700
Arapahoe	.....	.....	.....	.....	.....	.....	.....	.....	.....	.....
Archuleta	50	.....	.....	.....	30	14.0	420	30	14.0	420
Baca	550	.....	.....	.....	370	12.0	4,450	370	12.0	4,450
Bent	90	60	35.0	2,100	.....	.....	.....	60	35.0	2,100
Boulder	350	100	33.0	3,300	250	24.0	6,000	350	26.5	9,300
Chaffee	.....	.....	.....	.....	.....	.....	.....	.....	.....	.....
Cheyenne	800	.....	.....	.....	700	21.0	14,700	700	21.0	14,700
Clear Creek	.....	.....	.....	.....	.....	.....	.....	.....	.....	.....
Conejos	900	800	40.0	32,000	.....	.....	.....	800	40.0	32,000
Costilla	300	200	35.0	7,000	.....	.....	.....	200	35.0	7,000
Crowley	.....	.....	.....	.....	.....	.....	.....	.....	.....	.....
Custer	250	50	34.0	1,700	100	12.0	1,200	150	19.5	2,900
Delta	700	330	34.0	11,200	30	15.0	450	360	32.5	11,650
Denver	.....	.....	.....	.....	.....	.....	.....	.....	.....	.....
Dolores	700	.....	.....	.....	430	16.5	7,180	430	16.5	7,180
Douglas	150	.....	.....	.....	70	17.0	1,200	70	17.0	1,200
Eagle	150	120	43.0	5,150	.....	.....	.....	120	43.0	5,150
Elbert	400	.....	.....	.....	200	14.0	2,800	200	14.0	2,800
El Paso	400	.....	.....	.....	200	12.0	2,400	200	12.0	2,400
Fremont	20	20	30.0	600	.....	.....	.....	20	30.0	600
Garfield	1,000	400	49.0	19,600	70	10.0	700	470	43.0	20,300
Gilpin	.....	.....	.....	.....	.....	.....	.....	.....	.....	.....
Grand	.....	.....	.....	.....	.....	.....	.....	.....	.....	.....
Gunnison	.....	.....	.....	.....	.....	.....	.....	.....	.....	.....
Hinsdale	.....	.....	.....	.....	.....	.....	.....	.....	.....	.....
Huerfano	90	50	36.0	1,800	20	13.0	260	70	29.5	2,060
Jackson	60	.....	.....	.....	60	23.0	1,400	60	23.0	1,400
Jefferson	.....	.....	.....	.....	.....	.....	.....	.....	.....	.....
Kiowa	.....	.....	.....	.....	.....	.....	.....	.....	.....	.....
Kit Carson	950	.....	.....	.....	850	19.0	16,200	850	19.0	16,200
Lake	.....	.....	.....	.....	.....	.....	.....	.....	.....	.....
La Plata	1,250	440	40.0	17,600	60	19.0	1,150	500	37.5	18,750
Larimer	750	100	33.0	3,300	500	25.0	12,500	600	26.5	15,800
Las Animas	100	.....	.....	.....	50	13.0	650	50	13.0	650
Lincoln	1,450	.....	.....	.....	1,300	15.0	19,500	1,300	15.0	19,500
Logan	1,100	.....	.....	.....	800	21.0	16,800	800	21.0	16,800
Mesa	250	200	63.0	12,600	.....	.....	.....	200	63.0	12,600
Mineral	.....	.....	.....	.....	.....	.....	.....	.....	.....	.....
Moffat	2,430	100	38.0	3,800	2,180	19.0	41,400	2,280	20.0	45,200
Montezuma	470	100	40.0	4,000	80	10.0	800	180	26.5	4,800
Montrose	1,550	600	40.0	24,000	100	16.0	1,600	700	36.5	25,600
Morgan	100	100	34.0	3,400	.....	.....	.....	100	34.0	3,400
Otero	180	50	36.0	1,800	30	14.0	420	80	28.0	2,220
Ouray	30	30	43.5	1,300	.....	.....	.....	30	43.0	1,300
Park	.....	.....	.....	.....	.....	.....	.....	.....	.....	.....
Phillips	350	.....	.....	.....	330	23.0	7,600	330	23.0	7,600
Pitkin	40	40	49.0	1,950	.....	.....	.....	40	49.0	1,950
Prowers	620	20	30.0	600	430	11.5	5,020	450	12.5	5,620
Pueblo	100	50	32.0	1,600	.....	.....	.....	50	32.0	1,600
Rio Blanco	480	.....	.....	.....	400	21.0	8,400	400	21.0	8,400
Rio Grande	800	650	36.0	23,400	.....	.....	.....	650	36.0	23,400
Routt	1,740	140	36.5	5,100	1,460	24.0	34,900	1,600	25.0	40,000
Saguache	650	620	48.0	29,800	.....	.....	.....	620	48.0	29,800
San Juan	.....	.....	.....	.....	.....	.....	.....	.....	.....	.....
San Miguel	800	.....	.....	.....	500	17.0	8,500	500	17.0	8,500
Sedgwick	1,500	.....	.....	.....	1,350	22.0	29,700	1,350	22.0	29,700
Summit	.....	.....	.....	.....	.....	.....	.....	.....	.....	.....
Teller	.....	.....	.....	.....	.....	.....	.....	.....	.....	.....
Washington	200	.....	.....	.....	200	20.0	4,000	200	20.0	4,000
Weld	3,200	200	40.0	8,000	2,600	22.0	57,300	2,800	23.5	65,300
Yuma	170	.....	.....	.....	150	20.0	3,000	150	20.0	3,000
State total	29,000	6,000	41.0	246,000	16,000	19.5	315,000	22,000	25.5	561,000

Spring wheat: Acreage and production, by counties, Colorado, 1972

County	Acreage planted	Irrigated			Non-irrigated			Total		
		Acreage harvested	Yield per acre	Production	Acreage harvested	Yield per acre	Production	Acreage harvested	Yield per acre	Production
	Acres	*Acres*	*Bu.*	*Bu.*	*Acres*	*Bu.*	*Bu.*	*Acres*	*Bu.*	*Bu.*
Adams	1,600	.....	.....	.....	600	18.5	11,000	600	18.5	11,000
Alamosa	800	600	47.0	28,200	.....	.....	.....	600	47.0	28,200
Arapahoe	.....	.....	.....	.....	.....	.....	.....	.....	.....	.....
Archuleta	.....	.....	.....	.....	.....	.....	.....	.....	.....	.....
Baca	1,100	50	34.0	1,700	150	10.0	1,500	200	16.0	3,200
Bent	500	40	35.0	1,400	50	10.0	500	90	21.0	1,900
Boulder	210	40	30.0	1,200	10	10.0	100	50	26.0	1,300
Chaffee	.....	.....	.....	.....	.....	.....	.....	.....	.....	.....
Cheyenne	300	.....	.....	.....	100	19.0	1,900	100	19.0	1,900
Clear Creek	.....	.....	.....	.....	.....	.....	.....	.....	.....	.....
Conejos	1,300	1,000	50.0	50,000	.....	.....	.....	1,000	50.0	50,000
Costilla	1,100	1,000	47.0	47,000	.....	.....	.....	1,000	47.0	47,000
Crowley	.....	.....	.....	.....	.....	.....	.....	.....	.....	.....
Custer	400	30	30.0	900	20	10.0	200	50	22.0	1,100
Delta	500	400	35.0	14,000	.....	.....	.....	400	35.0	14,000
Denver	.....	.....	.....	.....	.....	.....	.....	.....	.....	.....
Dolores	1,200	.....	.....	.....	1,000	10.0	10,000	1,000	10.0	10,000
Douglas	200	.....	.....	.....	40	30.0	1,200	40	30.0	1,200
Eagle	100	100	33.0	3,300	.....	.....	.....	100	33.0	3,300
Elbert	.....	.....	.....	.....	.....	.....	.....	.....	.....	.....
El Paso	100	.....	.....	.....	20	15.0	300	20	15.0	300
Fremont	.....	.....	.....	.....	.....	.....	.....	.....	.....	.....
Garfield	950	300	42.0	12,600	400	9.0	3,600	700	23.0	16,200
Gilpin	.....	.....	.....	.....	.....	.....	.....	.....	.....	.....
Grand	.....	.....	.....	.....	.....	.....	.....	.....	.....	.....
Gunnison	.....	.....	.....	.....	.....	.....	.....	.....	.....	.....
Hinsdale	.....	.....	.....	.....	.....	.....	.....	.....	.....	.....
Huerfano	.....	.....	.....	.....	.....	.....	.....	.....	.....	.....
Jackson	100	.....	.....	.....	100	11.0	1,100	100	11.0	1,100
Jefferson	.....	.....	.....	.....	.....	.....	.....	.....	.....	.....
Kiowa	.....	.....	.....	.....	.....	.....	.....	.....	.....	.....
Kit Carson	100	.....	.....	.....	20	20.0	400	20	20.0	400
Lake	.....	.....	.....	.....	.....	.....	.....	.....	.....	.....
La Plata	650	250	20.0	5,000	250	12.0	3,000	500	16.0	8,000
Larimer	750	150	30.0	4,500	100	10.0	1,000	250	22.0	5,500
Las Animas	200	.....	.....	.....	40	10.0	400	40	10.0	400
Lincoln	100	.....	.....	.....	20	20.0	400	20	20.0	400
Logan	1,600	.....	.....	.....	320	10.0	3,200	320	10.0	3,200
Mesa	750	500	44.0	22,000	.....	.....	.....	500	44.0	22,000
Mineral	.....	.....	.....	.....	.....	.....	.....	.....	.....	.....
Moffat	1,800	100	27.0	2,700	1,700	11.0	18,700	1,800	12.0	21,400
Montezuma	600	150	24.0	3,600	250	10.0	2,500	400	15.5	6,100
Montrose	750	400	47.0	18,800	100	14.0	1,400	500	40.5	20,200
Morgan	200	50	32.0	1,600	.....	.....	.....	50	32.0	1,600
Otero	200	20	35.0	700	20	10.0	200	40	22.5	900
Ouray	.....	.....	.....	.....	.....	.....	.....	.....	.....	.....
Park	.....	.....	.....	.....	.....	.....	.....	.....	.....	.....
Phillips	.....	.....	.....	.....	.....	.....	.....	.....	.....	.....
Pitkin	100	100	31.0	3,100	.....	.....	.....	100	31.0	3,100
Prowers	300	40	40.0	1,600	.....	.....	.....	40	40.0	1,600
Pueblo	300	20	35.0	700	20	10.0	200	40	22.5	900
Rio Blanco	500	100	24.0	2,400	400	10.0	4,000	500	13.0	6,400
Rio Grande	1,400	1,000	46.0	46,000	.....	.....	.....	1,000	46.0	46,000
Routt	1,400	100	25.0	2,500	1,300	14.0	18,200	1,400	15.0	20,700
Saguache	400	400	42.0	16,800	.....	.....	.....	400	42.0	16,800
San Juan	.....	.....	.....	.....	.....	.....	.....	.....	.....	.....
San Miguel	600	.....	.....	.....	500	9.0	4,500	500	9.0	4,500
Sedgwick	100	.....	.....	.....	50	10.0	500	50	10.0	500
Summit	.....	.....	.....	.....	.....	.....	.....	.....	.....	.....
Teller	.....	.....	.....	.....	.....	.....	.....	.....	.....	.....
Washington	200	.....	.....	.....	100	19.0	1,900	100	19.0	1,900
Weld	1,140	60	28.5	1,700	220	10.0	2,200	280	14.0	3,900
Yuma	400	.....	.....	.....	100	19.0	1,900	100	19.0	1,900
State total	25,000	7,000	42.0	294,000	8,000	12.0	96,000	15,000	26.0	390,000

Spring wheat: Acreage and production, by counties, Colorado, 1973

County	Acreage planted	Irrigated			Non-irrigated			Total		
		Acreage harvested	Yield per acre	Production	Acreage harvested	Yield per acre	Production	Acreage harvested	Yield per acre	Production
	Acres	*Acres*	*Bu.*	*Bu.*	*Acres*	*Bu.*	*Bu.*	*Acres*	*Bu.*	*Bu.*
Adams	4,500	800	25.0	20,000	900	11.0	9,900	1,700	17.5	29,900
Alamosa	700	600	28.0	16,800	.....	.....	.....	600	28.0	16,800
Arapahoe	400	.....	.....	.....	300	11.0	3,300	300	11.0	3,300
Archuleta	.....	.....	.....	.....	.....	.....	.....	.....	.....	.....
Baca	900	300	21.0	6,300	300	14.0	4,200	600	17.5	10,500
Bent	700	300	21.0	6,300	200	14.0	2,800	500	18.0	9,100
Boulder	100	100	22.0	2,200	.....	.....	.....	100	22.0	2,200
Chaffee	.....	.....	.....	.....	.....	.....	.....	.....	.....	.....
Cheyenne	500	.....	.....	.....	400	11.0	4,400	400	11.0	4,400
Clear Creek	.....	.....	.....	.....	.....	.....	.....	.....	.....	.....
Conejos	400	200	25.0	5,000	.....	.....	.....	200	25.0	5,000
Costilla	800	700	45.5	31,800	.....	.....	.....	700	45.5	31,800
Crowley	.....	.....	.....	.....	.....	.....	.....	.....	.....	.....
Custer	200	200	19.0	3,800	.....	.....	.....	200	19.0	3,800
Delta	1,300	1,300	46.0	59,800	.....	.....	.....	1,300	46.0	59,800
Denver	.....	.....	.....	.....	.....	.....	.....	.....	.....	.....
Dolores	1,700	.....	.....	.....	1,700	16.0	27,200	1,700	16.0	27,200
Douglas	300	.....	.....	.....	200	11.0	2,200	200	11.0	2,200
Eagle	.....	.....	.....	.....	.....	.....	.....	.....	.....	.....
Elbert	100	.....	.....	.....	100	11.0	1,100	100	11.0	1,100
El Paso	100	.....	.....	.....	100	11.0	1,100	100	11.0	1,100
Fremont	.....	.....	.....	.....	.....	.....	.....	.....	.....	.....
Garfield	1,600	600	35.0	21,000	800	18.0	14,400	1,400	25.5	35,400
Gilpin	.....	.....	.....	.....	.....	.....	.....	.....	.....	.....
Grand	.....	.....	.....	.....	.....	.....	.....	.....	.....	.....
Gunnison	.....	.....	.....	.....	.....	.....	.....	.....	.....	.....
Hinsdale	.....	.....	.....	.....	.....	.....	.....	.....	.....	.....
Huerfano	.....	.....	.....	.....	.....	.....	.....	.....	.....	.....
Jackson	.....	.....	.....	.....	.....	.....	.....	.....	.....	.....
Jefferson	.....	.....	.....	.....	.....	.....	.....	.....	.....	.....
Kiowa	.....	.....	.....	.....	.....	.....	.....	.....	.....	.....
Kit Carson	100	.....	.....	.....	100	11.0	1,100	100	11.0	1,100
Lake	.....	.....	.....	.....	.....	.....	.....	.....	.....	.....
La Plata	1,400	400	29.0	11,600	1,000	12.0	12,000	1,400	17.0	23,600
Larimer	700	300	35.0	10,500	200	18.0	3,600	500	28.0	14,100
Las Animas	200	200	17.0	3,400	.....	.....	.....	200	17.0	3,400
Lincoln	100	.....	.....	.....	100	11.0	1,100	100	11.0	1,100
Logan	400	100	23.0	2,300	100	24.0	2,400	200	23.5	4,700
Mesa	1,200	1,200	54.0	64,800	.....	.....	.....	1,200	54.0	64,800
Mineral	.....	.....	.....	.....	.....	.....	.....	.....	.....	.....
Moffat	2,900	300	28.0	8,400	2,600	21.0	54,600	2,900	21.5	63,000
Montezuma	1,500	400	31.0	12,400	800	10.0	8,000	1,200	17.0	20,400
Montrose	1,800	1,600	49.0	78,400	200	27.0	5,400	1,800	46.5	83,800
Morgan	100	100	20.0	2,000	.....	.....	.....	100	20.0	2,000
Otero	100	100	20.0	2,000	.....	.....	.....	100	20.0	2,000
Ouray	.....	.....	.....	.....	.....	.....	.....	.....	.....	.....
Park	.....	.....	.....	.....	.....	.....	.....	.....	.....	.....
Phillips	.....	.....	.....	.....	.....	.....	.....	.....	.....	.....
Pitkin	100	100	28.0	2,800	.....	.....	.....	100	28.0	2,800
Prowers	200	200	22.0	4,400	.....	.....	.....	200	22.0	4,400
Pueblo	200	200	19.0	3,800	.....	.....	.....	200	19.0	3,800
Rio Blanco	600	.....	.....	.....	600	26.5	15,800	600	26.5	15,800
Rio Grande	900	800	43.0	34,400	.....	.....	.....	800	43.0	34,400
Routt	900	100	28.0	2,800	800	22.0	17,600	900	22.5	20,400
Saguache	200	200	35.0	7,000	.....	.....	.....	200	35.0	7,000
San Juan	.....	.....	.....	.....	.....	.....	.....	.....	.....	.....
San Miguel	500	.....	.....	.....	500	16.0	8,000	500	16.0	8,000
Sedgwick	.....	.....	.....	.....	.....	.....	.....	.....	.....	.....
Summit	.....	.....	.....	.....	.....	.....	.....	.....	.....	.....
Teller	.....	.....	.....	.....	.....	.....	.....	.....	.....	.....
Washington	1,400	200	25.0	5,000	300	11.0	3,300	500	16.5	8,300
Weld	700	400	20.0	8,000	200	20.0	4,000	600	20.0	12,000
Yuma	500	.....	.....	.....	500	11.0	5,500	500	11.0	5,500
State total	31,000	12,000	36.5	437,000	13,000	16.5	213,000	25,000	26.0	650,000

Spring wheat: Acreage and production, by counties, Colorado, 1974

County	Acreage planted	Irrigated			Non-irrigated			Total		
		Acreage harvested	Yield per acre	Production	Acreage harvested	Yield per acre	Production	Acreage harvested	Yield per acre	Production
	Acres	*Acres*	*Bu.*	*Bu.*	*Acres*	*Bu.*	*Bu.*	*Acres*	*Bu.*	*Bu.*
Adams	800	200	39.0	7,800	.....	.....	.....	200	39.0	7,800
Alamosa	2,000	2,000	39.0	78,000	.....	.....	.....	2,000	39.0	78,000
Arapahoe	500	.....	.....	.....	200	14.0	2,800	200	14.0	2,800
Archuleta	.....	.....	.....	.....	.....	.....	.....	.....	.....	.....
Baca	1,000	.....	.....	.....	200	15.0	3,000	200	15.0	3,000
Bent	1,000	.....	.....	.....	200	15.0	3,000	200	15.0	3,000
Boulder	300	100	33.0	3,300	100	27.0	2,700	200	30.0	6,000
Chaffee	.....	.....	.....	.....	.....	.....	.....	.....	.....	.....
Cheyenne	.....	.....	.....	.....	.....	.....	.....	.....	.....	.....
Clear Creek	.....	.....	.....	.....	.....	.....	.....	.....	.....	.....
Conejos	200	200	40.0	8,000	.....	.....	.....	200	40.0	8,000
Costilla	500	500	44.0	22,000	.....	.....	.....	500	44.0	22,000
Crowley	.....	.....	.....	.....	.....	.....	.....	.....	.....	.....
Custer	.....	.....	.....	.....	.....	.....	.....	.....	.....	.....
Delta	600	600	49.0	29,400	.....	.....	.....	600	49.0	29,400
Denver	.....	.....	.....	.....	.....	.....	.....	.....	.....	.....
Dolores	200	.....	.....	.....	100	14.0	1,400	100	14.0	1,400
Douglas	.....	.....	.....	.....	.....	.....	.....	.....	.....	.....
Eagle	100	100	33.0	3,300	.....	.....	.....	100	33.0	3,300
Elbert	200	.....	.....	.....	100	14.0	1,400	100	14.0	1,400
El Paso	200	.....	.....	.....	100	13.0	1,300	100	13.0	1,300
Fremont	.....	.....	.....	.....	.....	.....	.....	.....	.....	.....
Garfield	1,500	400	38.0	15,200	600	14.0	8,400	1,000	23.5	23,600
Gilpin	.....	.....	.....	.....	.....	.....	.....	.....	.....	.....
Grand	.....	.....	.....	.....	.....	.....	.....	.....	.....	.....
Gunnison	.....	.....	.....	.....	.....	.....	.....	.....	.....	.....
Hinsdale	.....	.....	.....	.....	.....	.....	.....	.....	.....	.....
Huerfano	.....	.....	.....	.....	.....	.....	.....	.....	.....	.....
Jackson	.....	.....	.....	.....	.....	.....	.....	.....	.....	.....
Jefferson	.....	.....	.....	.....	.....	.....	.....	.....	.....	.....
Kiowa	.....	.....	.....	.....	.....	.....	.....	.....	.....	.....
Kit Carson	600	300	24.0	7,200	300	13.0	3,900	600	18.5	11,100
Lake	.....	.....	.....	.....	.....	.....	.....	.....	.....	.....
La Plata	1,100	300	34.0	10,200	100	14.0	1,400	400	29.0	11,600
Larimer	1,400	800	32.0	25,600	300	16.0	4,800	1,100	27.5	30,400
Las Animas	1,000	200	30.0	6,000	.....	.....	.....	200	30.0	6,000
Lincoln	.....	.....	.....	.....	.....	.....	.....	.....	.....	.....
Logan	.....	.....	.....	.....	.....	.....	.....	.....	.....	.....
Mesa	600	400	46.0	18,400	.....	.....	.....	400	46.0	18,400
Mineral	.....	.....	.....	.....	.....	.....	.....	.....	.....	.....
Moffat	4,400	900	23.0	20,700	2,900	18.0	52,400	3,800	19.0	73,100
Montezuma	200	100	44.0	4,400	100	15.0	1,500	200	29.5	5,900
Montrose	1,800	1,200	52.0	62,400	100	13.0	1,300	1,300	49.0	63,700
Morgan	500	200	29.0	5,800	200	23.5	4,700	400	26.5	10,500
Otero	.....	.....	.....	.....	.....	.....	.....	.....	.....	.....
Ouray	.....	.....	.....	.....	.....	.....	.....	.....	.....	.....
Park	.....	.....	.....	.....	.....	.....	.....	.....	.....	.....
Phillips	.....	.....	.....	.....	.....	.....	.....	.....	.....	.....
Pitkin	.....	.....	.....	.....	.....	.....	.....	.....	.....	.....
Prowers	1,000	200	30.0	6,000	.....	.....	.....	200	30.0	6,000
Pueblo	1,000	200	30.0	6,000	.....	.....	.....	200	30.0	6,000
Rio Blanco	1,600	.....	.....	.....	1,400	21.0	29,400	1,400	21.0	29,400
Rio Grande	3,800	3,800	40.0	152,000	.....	.....	.....	3,800	40.0	152,000
Routt	900	.....	.....	.....	700	26.0	18,200	700	26.0	18,200
Saguache	500	500	40.0	20,000	.....	.....	.....	500	40.0	20,000
San Juan	.....	.....	.....	.....	.....	.....	.....	.....	.....	.....
San Miguel	.....	.....	.....	.....	.....	.....	.....	.....	.....	.....
Sedgwick	200	100	33.0	3,300	.....	.....	.....	100	33.0	3,300
Summit	.....	.....	.....	.....	.....	.....	.....	.....	.....	.....
Teller	.....	.....	.....	.....	.....	.....	.....	.....	.....	.....
Washington	3,300	400	30.0	12,000	900	14.0	12,600	1,300	19.0	24,600
Weld	1,600	800	35.0	28,000	400	22.0	8,800	1,200	30.5	36,800
Yuma	2,400	500	30.0	15,000	1,000	17.0	17,000	1,500	21.5	32,000
State total	37,000	15,000	38.0	570,000	10,000	18.0	180,000	25,000	30.0	750,000

Spring wheat: Acreage and production, by counties, Colorado, 1975

County	Acreage planted	Irrigated			Non-irrigated			Total		
		Acreage harvested	Yield per acre	Production	Acreage harvested	Yield per acre	Production	Acreage harvested	Yield per acre	Production
	Acres	*Acres*	*Bu.*	*Bu.*	*Acres*	*Bu.*	*Bu.*	*Acres*	*Bu.*	*Bu.*
Adams	.....	.....	.....	.....	.....	.....	.....	.....	.....	.....
Alamosa	900	800	47.0	37,600	.....	.....	.....	800	47.0	37,600
Arapahoe	600	.....	.....	.....	400	10.0	4,000	400	10.0	4,000
Archuleta	.....	.....	.....	.....	.....	.....	.....	.....	.....	.....
Baca	.....	.....	.....	.....	.....	.....	.....	.....	.....	.....
Bent	400	200	16.0	3,200	.....	.....	.....	200	16.0	3,200
Boulder	100	100	36.0	3,600	.....	.....	.....	100	36.0	3,600
Chaffee	.....	.....	.....	.....	.....	.....	.....	.....	.....	.....
Cheyenne	.....	.....	.....	.....	.....	.....	.....	.....	.....	.....
Clear Creek	.....	.....	.....	.....	.....	.....	.....	.....	.....	.....
Conejos	1,000	900	51.0	45,900	.....	.....	.....	900	51.0	45,900
Costilla	500	500	40.0	20,000	.....	.....	.....	500	40.0	20,000
Crowley	.....	.....	.....	.....	.....	.....	.....	.....	.....	.....
Custer	.....	.....	.....	.....	.....	.....	.....	.....	.....	.....
Delta	300	200	44.0	8,800	.....	.....	.....	200	44.0	8,800
Denver	.....	.....	.....	.....	.....	.....	.....	.....	.....	.....
Dolores	400	.....	.....	.....	200	15.0	3,000	200	15.0	3,000
Douglas	300	.....	.....	.....	300	26.0	7,800	300	26.0	7,800
Eagle	.....	.....	.....	.....	.....	.....	.....	.....	.....	.....
Elbert	1,300	.....	.....	.....	1,200	19.0	22,800	1,200	19.0	22,800
El Paso	.....	.....	.....	.....	.....	.....	.....	.....	.....	.....
Fremont	.....	.....	.....	.....	.....	.....	.....	.....	.....	.....
Garfield	1,200	200	44.0	8,800	700	22.0	15,400	900	27.0	24,200
Gilpin	.....	.....	.....	.....	.....	.....	.....	.....	.....	.....
Grand	.....	.....	.....	.....	.....	.....	.....	.....	.....	.....
Gunnison	.....	.....	.....	.....	.....	.....	.....	.....	.....	.....
Hinsdale	.....	.....	.....	.....	.....	.....	.....	.....	.....	.....
Huerfano	.....	.....	.....	.....	.....	.....	.....	.....	.....	.....
Jackson	.....	.....	.....	.....	.....	.....	.....	.....	.....	.....
Jefferson	.....	.....	.....	.....	.....	.....	.....	.....	.....	.....
Kiowa	.....	.....	.....	.....	.....	.....	.....	.....	.....	.....
Kit Carson	800	100	35.0	3,500	500	14.0	7,000	600	17.5	10,500
Lake	.....	.....	.....	.....	.....	.....	.....	.....	.....	.....
La Plata	400	200	46.0	9,200	100	16.0	1,600	300	36.0	10,800
Larimer	400	200	34.0	6,800	100	20.0	2,000	300	29.5	8,800
Las Animas	.....	.....	.....	.....	.....	.....	.....	.....	.....	.....
Lincoln	700	300	31.0	9,300	100	10.0	1,000	400	26.0	10,300
Logan	100	.....	.....	.....	100	20.0	2,000	100	20.0	2,000
Mesa	300	200	36.0	7,200	.....	.....	.....	200	36.0	7,200
Mineral	.....	.....	.....	.....	.....	.....	.....	.....	.....	.....
Moffat	8,500	500	26.0	13,000	7,200	18.0	129,600	7,700	18.5	142,600
Montezuma	100	100	44.0	4,400	.....	.....	.....	100	44.0	4,400
Montrose	800	600	46.0	27,600	.....	.....	.....	600	46.0	27,600
Morgan	300	.....	.....	.....	200	20.0	4,000	200	20.0	4,000
Otero	200	100	16.0	1,600	.....	.....	.....	100	16.0	1,600
Ouray	.....	.....	.....	.....	.....	.....	.....	.....	.....	.....
Park	.....	.....	.....	.....	.....	.....	.....	.....	.....	.....
Phillips	1,700	400	40.0	16,000	1,100	18.0	19,800	1,500	24.0	35,800
Pitkin	.....	.....	.....	.....	.....	.....	.....	.....	.....	.....
Prowers	200	100	14.0	1,400	.....	.....	.....	100	14.0	1,400
Pueblo	200	100	18.0	1,800	.....	.....	.....	100	18.0	1,800
Rio Blanco	1,400	.....	.....	.....	1,000	17.0	17,000	1,000	17.0	17,000
Rio Grande	2,800	2,500	48.0	120,000	.....	.....	.....	2,500	48.0	120,000
Routt	1,100	.....	.....	.....	800	19.5	15,400	800	19.5	15,400
Saguache	300	300	41.5	12,500	.....	.....	.....	300	41.5	12,500
San Juan	.....	.....	.....	.....	.....	.....	.....	.....	.....	.....
San Miguel	.....	.....	.....	.....	.....	.....	.....	.....	.....	.....
Sedgwick	800	400	50.0	20,000	200	20.0	4,000	600	40.0	24,000
Summit	.....	.....	.....	.....	.....	.....	.....	.....	.....	.....
Teller	.....	.....	.....	.....	.....	.....	.....	.....	.....	.....
Washington	300	100	31.0	3,100	200	14.0	2,800	300	19.5	5,900
Weld	1,300	800	37.0	29,600	400	20.0	8,000	1,200	31.5	37,600
Yuma	300	100	31.0	3,100	200	14.0	2,800	300	19.5	5,900
State total	30,000	10,000	42.0	418,000	15,000	18.0	270,000	25,000	27.5	688,000

Spring wheat: Acreage and production, by counties, Colorado, 1976

County	Acreage planted	Irrigated			Non-irrigated			Total		
		Acreage harvested	Yield per acre	Production	Acreage harvested	Yield per acre	Production	Acreage harvested	Yield per acre	Production
	Acres	Acres	Bu.	Bu.	Acres	Bu.	Bu.	Acres	Bu.	Bu.
Adams	800	300	46.0	13,800	100	14.0	1,400	400	38.0	15,200
Alamosa	3,600	3,500	68.0	238,000	.....	.....	.....	3,500	68.0	238,000
Arapahoe	2,600	.....	.....	.....	600	13.0	7,800	600	13.0	7,800
Archuleta	.....	.....	.....	.....	.....	.....	.....	.....	.....	.....
Baca	1,400	600	23.0	13,800	600	15.0	9,000	1,200	19.0	22,800
Bent	200	.....	.....	.....	100	15.0	1,500	100	15.0	1,500
Boulder	400	200	43.0	8,600	200	20.0	4,000	400	31.5	12,600
Chaffee	.....	.....	.....	.....	.....	.....	.....	.....	.....	.....
Cheyenne	.....	.....	.....	.....	.....	.....	.....	.....	.....	.....
Clear Creek	.....	.....	.....	.....	.....	.....	.....	.....	.....	.....
Conejos	2,400	2,300	59.0	135,700	.....	.....	.....	2,300	59.0	135,700
Costilla	2,600	2,500	72.0	180,000	.....	.....	.....	2,500	72.0	180,000
Crowley	.....	.....	.....	.....	.....	.....	.....	.....	.....	.....
Custer	.....	.....	.....	.....	.....	.....	.....	.....	.....	.....
Delta	200	200	40.0	8,000	.....	.....	.....	200	40.0	8,000
Denver	.....	.....	.....	.....	.....	.....	.....	.....	.....	.....
Dolores	1,100	.....	.....	.....	1,000	15.0	15,000	1,000	15.0	15,000
Douglas	.....	.....	.....	.....	.....	.....	.....	.....	.....	.....
Eagle	.....	.....	.....	.....	.....	.....	.....	.....	.....	.....
Elbert	300	.....	.....	.....	100	16.0	1,600	100	16.0	1,600
El Paso	900	.....	.....	.....	400	15.0	6,000	400	15.0	6,000
Fremont	200	100	23.0	2,300	.....	.....	.....	100	23.0	2,300
Garfield	1,500	300	54.0	16,200	800	14.0	11,200	1,100	25.0	27,400
Gilpin	.....	.....	.....	.....	.....	.....	.....	.....	.....	.....
Grand	.....	.....	.....	.....	.....	.....	.....	.....	.....	.....
Gunnison	.....	.....	.....	.....	.....	.....	.....	.....	.....	.....
Hinsdale	.....	.....	.....	.....	.....	.....	.....	.....	.....	.....
Huerfano	200	.....	.....	.....	100	15.0	1,500	100	15.0	1,500
Jackson	.....	.....	.....	.....	.....	.....	.....	.....	.....	.....
Jefferson	.....	.....	.....	.....	.....	.....	.....	.....	.....	.....
Kiowa	.....	.....	.....	.....	.....	.....	.....	.....	.....	.....
Kit Carson	.....	.....	.....	.....	.....	.....	.....	.....	.....	.....
Lake	.....	.....	.....	.....	.....	.....	.....	.....	.....	.....
La Plata	200	100	60.0	6,000	100	12.0	1,200	200	36.0	7,200
Larimer	1,400	800	41.0	32,800	500	20.5	10,300	1,300	33.0	43,100
Las Animas	400	100	23.0	2,300	100	15.0	1,500	200	19.0	3,800
Lincoln	.....	.....	.....	.....	.....	.....	.....	.....	.....	.....
Logan	400	200	44.0	8,800	200	19.0	3,800	400	31.5	12,600
Mesa	500	100	56.0	5,600	400	13.0	5,200	500	21.5	10,800
Mineral	.....	.....	.....	.....	.....	.....	.....	.....	.....	.....
Moffat	12,000	1,000	30.0	30,000	10,000	15.5	155,000	11,000	17.0	185,000
Montezuma	300	.....	.....	.....	100	12.0	1,200	100	12.0	1,200
Montrose	1,200	800	49.0	39,200	100	12.0	1,200	900	45.0	40,400
Morgan	1,200	100	49.0	4,900	400	20.0	8,000	500	26.0	12,900
Otero	.....	.....	.....	.....	.....	.....	.....	.....	.....	.....
Ouray	.....	.....	.....	.....	.....	.....	.....	.....	.....	.....
Park	.....	.....	.....	.....	.....	.....	.....	.....	.....	.....
Phillips	500	.....	.....	.....	100	16.0	1,600	100	16.0	1,600
Pitkin	.....	.....	.....	.....	.....	.....	.....	.....	.....	.....
Prowers	200	100	21.0	2,100	.....	.....	.....	100	21.0	2,100
Pueblo	400	100	25.0	2,500	100	15.0	1,500	200	20.0	4,000
Rio Blanco	400	.....	.....	.....	400	15.0	6,000	400	15.0	6,000
Rio Grande	5,200	5,000	74.5	372,000	.....	.....	.....	5,000	74.5	372,000
Routt	600	.....	.....	.....	600	25.0	15,000	600	25.0	15,000
Saguache	2,200	1,700	79.0	134,300	.....	.....	.....	1,700	79.0	134,300
San Juan	.....	.....	.....	.....	.....	.....	.....	.....	.....	.....
San Miguel	.....	.....	.....	.....	.....	.....	.....	.....	.....	.....
Sedgwick	1,100	.....	.....	.....	1,000	19.0	19,000	1,000	19.0	19,000
Summit	.....	.....	.....	.....	.....	.....	.....	.....	.....	.....
Teller	.....	.....	.....	.....	.....	.....	.....	.....	.....	.....
Washington	500	.....	.....	.....	100	13.0	1,300	100	13.0	1,300
Weld	1,500	700	47.0	32,900	700	17.0	11,900	1,400	32.0	44,800
Yuma	1,400	200	31.0	6,200	100	13.0	1,300	300	25.0	7,500
State total	50,000	21,000	61.5	1,296,000	19,000	16.0	304,000	40,000	40.0	1,600,000

Spring wheat: Acreage and production, by counties, Colorado 1977

County	Acreage planted	Irrigated			Non-irrigated			Total		
		Acreage harvested	Yield per acre	Production	Acreage harvested	Yield per acre	Production	Acreage harvested	Yield per acre	Production
	Acres	*Acres*	*Bu.*	*Bu.*	*Acres*	*Bu.*	*Bu.*	*Acres*	*Bu.*	*Bu.*
Adams	1,300	100	30.0	3,000	1,200	13.0	15,600	1,300	14.5	18,600
Alamosa	500	500	70.0	35,000	.....	.....	.....	500	70.0	35,000
Arapahoe	200	.....	.....	.....	200	12.0	2,400	200	12.0	2,400
Baca	600	300	48.0	14,400	200	15.0	3,000	500	35.0	17,400
Bent	100	.....	.....	.....	100	16.0	1,600	100	16.0	1,600
Boulder	400	300	50.0	15,000	100	12.0	1,200	400	40.5	16,200
Conejos	800	800	64.0	51,000	.....	.....	.....	800	64.0	51,000
Costilla	3,600	3,200	75.0	240,000	.....	.....	.....	3,200	75.0	240,000
Delta	200	200	42.0	8,400	.....	.....	.....	200	42.0	8,400
Dolores	200	.....	.....	.....	200	19.0	3,800	200	19.0	3,800
Douglas	200	200	30.0	6,000	.....	.....	.....	200	30.0	6,000
Elbert	300	.....	.....	.....	100	12.0	1,200	100	12.0	1,200
El Paso	200	.....	.....	.....	100	15.0	1,500	100	15.0	1,500
Fremont	100	100	48.0	4,800	.....	.....	.....	100	48.0	4,800
Garfield	800	100	47.0	4,700	600	25.0	15,000	700	28.0	19,700
Huerfano	100	.....	.....	.....	.....	.....	.....	.....	.....	.....
Kit Carson	400	400	25.0	10,000	.....	.....	.....	400	25.0	10,000
La Plata	200	100	40.0	4,000	.....	.....	.....	100	40.0	4,000
Larimer	500	400	50.0	20,000	100	12.0	1,200	500	42.5	21,200
Las Animas	100	.....	.....	.....	100	16.0	1,600	100	16.0	1,600
Lincoln	200	.....	.....	.....	200	12.0	2,400	200	12.0	2,400
Logan	200	.....	.....	.....	200	11.0	2,200	200	11.0	2,200
Mesa	300	300	45.0	13,500	.....	.....	.....	300	45.0	13,500
Moffat	5,800	500	36.0	18,000	3,600	14.0	50,400	4,100	16.5	68,400
Montezuma	100	.....	.....	.....	100	16.0	1,600	100	16.0	1,600
Montrose	700	300	48.0	14,400	100	16.0	1,600	400	40.0	16,000
Morgan	300	200	56.0	11,200	100	12.0	1,200	300	41.5	12,400
Otero	100	100	58.0	5,800	.....	.....	.....	100	58.0	5,800
Phillips	100	.....	.....	.....	.....	.....	.....	.....	.....	.....
Prowers	100	.....	.....	.....	.....	.....	.....	.....	.....	.....
Pueblo	300	.....	.....	.....	100	18.0	1,800	100	18.0	1,800
Rio Blanco	300	.....	.....	.....	100	24.0	2,400	100	24.0	2,400
Rio Grande	3,500	3,400	75.0	255,000	.....	.....	.....	3,400	75.0	255,000
Routt	900	.....	.....	.....	800	24.0	19,200	800	24.0	19,200
Saguache	2,600	2,600	75.0	195,000	.....	.....	.....	2,600	75.0	195,000
Sedgwick	500	.....	.....	.....	300	14.0	4,200	300	14.0	4,200
Washington	1,100	200	40.0	8,000	300	10.0	3,000	500	22.0	11,000
Weld	1,100	600	58.0	34,800	200	10.0	2,000	800	46.0	36,800
Yuma	1,000	100	30.0	3,000	900	11.0	9,900	1,000	13.0	12,900
State total	30,000	15,000	65.0	975,000	10,000	15.0	150,000	25,000	45.0	1,125,000

Corn and sorghum: Utilization of harvested acres, Colorado, 1970-78

Year	For grain			For silage			For forage
	Acreage harvested	Yield per acre	Production	Acreage harvested	Yield per acre	Production	Acreage harvested
	Corn						
	1,000 acres	*Bushels*	*1,000 bushels*	*1,000 acres*	*Tons*	*1,000 tons*	*1,000 acres*
1970	400	97.0	38,800	239	18.0	4,302	9
1971	450	86.0	38,700	263	15.0	3,945	13
1972	415	102.0	42,330	299	17.5	5,233	12
1973	485	100.0	48,500	286	18.0	5,148	6
1974	540	98.0	52,920	239	17.5	4,183	6
1975	560	92.0	51,520	236	17.0	4,012	5
1976	630	102.0	64,260	240	19.0	4,560	10
1977	695	116.0	80,620	242	18.0	4,356	8
1978[1]	720	110.0	79,200	238	19.0	4,522	12
	Sorghum						
1970	250	40.0	10,000	24	12.0	288	158
1971	300	32.0	9,600	17	9.5	162	178
1972	295	34.0	10,030	21	6.5	137	174
1973	260	35.0	9,100	26	7.0	182	134
1974	265	29.0	7,685	21	7.0	147	139
1975	290	26.0	7,540	23	7.0	161	157
1976	259	28.0	7,252	21	11.0	231	165
1977	263	31.0	8,153	21	7.0	147	146
1978[1]	300	31.0	9,300	19	11.0	209	131

Potatoes: Acreage and production, Colorado, 1967-78

Year	Summer crop			Fall crop		
	Acreage harvested	Yield per acre	Production	Acreage harvested	Yield per acre	Production
	1,000 acres	*Cwt.*	*1,000 cwt.*	*1,000 acres*	*Cwt.*	*1,000 cwt.*
1967	12.8	185	2,368	33.6	275	9,240
1968	13.5	225	3,038	34.5	240	8,280
1969	12.0	225	2,700	37.0	235	8,695
1970	13.3	220	2,926	37.0	270	9,990
1971	11.6	255	2,958	31.5	240	7,560
1972	7.6	275	2,090	31.0	255	7,905
1973	6.5	220	1,430	30.5	270	8,235
1974	6.6	275	1,815	34.0	260	8,840
1975	7.2	260	1,872	32.5	265	8,613
1976	7.5	265	1,988	36.3	255	9,257
1977	6.8	265	1,802	36.5	260	9,490
1978[1]	6.6	250	1,650	37.5	260	9,750

[1]Preliminary.

Potatoes: Production and disposition, Colorado, 1967-78

Crop year	All potatoes					Fall crop[1]		
	Production	Farm disposition				Production	Farm disposition	
		Shrinkage and loss	Seed, feed, and household use	Quantity sold	Percentage sold		Quantity sold	Percentage sold
	1,000 cwt.	*1,000 cwt.*	*1,000 cwt.*	*1,000 cwt.*	*Percent*	*1,000 cwt.*	*1,000 cwt.*	*Percent*
1967-68 ..	11,608	1,571	557	9,480	82	9,240	7,380	80
1968-69 ..	11,318	1,310	469	9,539	84	8,280	6,836	83
1969-70 ..	11,395	1,688	1,065	8,642	76	8,695	6,370	73
1970-71 ..	12,916	2,074	620	10,222	79	9,990	7,879	79
1971-72 ..	10,518	1,202	671	8,645	82	7,560	6,259	83
1972-73 ..	9,995	889	553	8,553	86	7,905	6,600	83
1973-74 ..	9,665	763	544	8,358	86	8,235	7,015	85
1974-75 ..	10,655	860	514	9,281	87	8,840	7,575	86
1975-76 ..	10,485	876	552	9,057	86	8,613	7,307	85
1976-77 ..	11,245	1,071	607	9,567	85	9,257	7,738	84
1977-78[2] .	11,292	894	508	9,890	88	9,490	8,235	87

[1]Production and quantity sold, figures are included in "All potatoes."
[2]Preliminary.

Fall potatoes: Production and stocks, Colorado, 1967-78

Crop year	Production	Total stocks held by growers and local dealers[1]									
		December 1		January 1		February 1		March 1		April 1[2]	
		Stocks	Percentage of production	Stocks	Percentage of production	Stocks	Percentage of production	Stocks	Percentage of production	Stocks	Percentage of production
	1,000 cwt.	*1,000 cwt.*	*Percent*	*1,000 cwt.*	*Percent*	*1,000 cwt.*	*Percent*	*1,000 cwt.*	*Percent*	*1,000 cwt.*	*Percent*
1967-68 ..	9,240	6,400	69	5,350	58	4,200	45	3,150	34	.....	.....
1968-69 ..	8,280	6,150	74	5,200	63	4,100	50	3,300	40	.....	.....
1969-70 ..	8,695	5,850	67	4,850	56	3,750	43	3,050	35	.....	.....
1970-71 ..	9,990	7,000	70	5,700	57	4,350	44	3,300	33	.....	.....
1971-72 ..	7,560	5,500	73	4,750	63	3,900	52	3,050	40	.....	.....
1972-73 ..	7,905	5,500	70	4,700	59	3,700	47	2,850	36	1,950	25
1973-74 ..	8,235	5,550	67	4,550	55	3,350	41	2,500	30	1,700	21
1974-75 ..	8,840	6,300	71	5,350	61	4,300	49	3,400	38	2,350	27
1975-76 ..	8,613	6,150	71	5,050	59	3,850	45	3,000	35	1,950	23
1976-77 ..	9,257	6,700	72	5,500	59	4,200	45	3,300	36	2,100	23
1977-78 ..	9,490	6,750	71	5,650	60	4,450	47	3,400	36	2,300	24

[1]Total stocks consist of "production, less total disappearance to date". Disappearance includes all sales for all purposes to date, all potatoes eaten or fed on farms where produced to date and all losses to date through shrinkage, decay, dumping, etc.
[2]April 1 stocks not estimated prior to 1973.

Potatoes: Acreage and production, by counties, Colorado, 1971-78

County	Acreage planted		Acreage harvested		Yield per acre		Production	
	1971	1972	1971	1972	1971	1972	1971	1972
	Acres		*Acres*		*Cwt.*		*Cwt.*	
Alamosa	4,700	4,300	4,600	4,300	235	245	1,081,000	1,054,000
Conejos	1,500	2,050	1,500	2,000	230	230	345,000	463,000
Costilla	1,000	1,050	1,000	1,000	230	330	230,000	330,000
Morgan	4,550	3,000	4,450	2,800	240	280	1,068,000	784,000
Rio Grande	18,200	18,800	18,000	18,500	245	260	4,432,000	4,810,000
Saguache	6,600	5,300	6,400	5,200	230	240	1,472,000	1,248,000
Weld	5,200	4,050	5,000	3,850	275	285	1,367,000	1,096,000
Other counties	2,250	950	2,150	950	245	220	523,000	210,000
State total	44,000	39,500	43,100	38,600	244	259	10,518,000	9,995,000
	1973	1974	1973	1974	1973	1974	1973	1974
Alamosa	4,400	5,100	4,400	5,000	250	240	1,100,000	1,200,000
Conejos	2,050	2,200	2,000	2,200	245	270	490,000	594,000
Costilla	1,250	1,500	1,200	1,500	245	280	294,000	420,000
Morgan	2,500	2,450	2,400	2,400	230	300	553,000	720,000
Rio Grande	17,800	19,800	17,500	19,500	275	265	4,812,000	5,147,000
Saguache	5,500	5,900	5,400	5,800	285	255	1,539,000	1,479,000
Weld	3,550	3,550	3,450	3,500	215	270	747,000	952,000
Other counties	650	700	650	700	200	205	130,000	143,000
State total	37,700	41,200	37,000	40,600	261	262	9,665,000	10,655,000
	1975	1976	1975	1976	1975	1976	1975	1976
Alamosa	5,200	5,800	5,100	5,800	250	235	1,275,000	1,363,000
Conejos	2,200	2,600	2,200	2,500	260	255	572,000	638,000
Costilla	1,600	2,100	1,600	2,000	280	260	448,000	520,000
Morgan	2,800	3,200	2,700	3,150	275	280	742,500	882,000
Rio Grande	18,300	19,900	18,000	19,500	270	265	4,890,000	5,176,000
Saguache	5,700	6,600	5,600	6,500	255	240	1,428,000	1,560,000
Weld	3,700	3,550	3,600	3,500	260	265	938,000	928,500
Other counties	900	850	900	850	215	210	191,500	177,500
State total	40,400	44,600	39,700	43,800	264	257	10,485,000	11,245,000
	1977	1978[1]	1977	1978[1]	1977	1978[1]	1977	1978[1]
Alamosa	6,100	6,500	6,000	6,400	265	265	1,590,000	1,695,000
Conejos	1,800	1,800	1,800	1,700	260	245	468,000	415,000
Costilla	1,800	2,000	1,700	2,000	250	265	425,000	535,000
Morgan	2,400	2,300	2,300	2,200	285	280	658,000	618,000
Rio Grande	20,700	20,200	20,500	20,000	265	265	5,414,000	5,270,000
Saguache	6,600	7,500	6,500	7,400	245	250	1,593,000	1,835,000
Weld	3,800	3,800	3,700	3,800	260	240	962,000	912,000
Other counties	800	600	800	600	230	200	182,000	120,000
State total	44,000	44,700	43,300	44,100	261	259	11,292,000	11,400,000

[1]Preliminary.

Field crops: Acreage, production, and value, Colorado, 1969-78

Year	Acreage		Yield per acre		Production	Value per bushel	Total value
	Planted	Harvested	Planted	Harvested			
	All wheat						
	1,000 acres	*1,000 acres*	*Bushels*	*Bushels*	*1,000 bushels*	*Dollars*	*1,000 dollars*
1969	2,684	1,962	15.7	21.5	42,201	1.13	47,687
1970	2,493	2,095	23.9	28.5	59,678	1.19	71,017
1971	2,373	2,132	25.1	28.0	59,641	1.20	71,569
1972	2,474	2,165	21.0	24.0	51,990	1.77	92,022
1973	2,731	2,605	23.4	24.5	63,860	3.91	249,693
1974	3,097	2,900	23.5	25.0	72,625	3.81	276,702
1975	3,070	2,495	18.3	22.6	56,263	3.24	182,285
1976	3,150	2,440	16.9	21.8	53,200	2.36	125,696
1977	3,030	2,575	18.9	22.2	57,225	2.12	121,542
1978[1]	2,950	2,444	19.4	23.4	57,268	2.74	157,073
	Winter wheat						
	1,000 acres	*1,000 acres*	*Bushels*	*Bushels*	*1,000 bushels*	*Dollars*	*1,000 dollars*
1969	2,664	1,945	15.7	21.5	41,818	1.13	47,254
1970	2,470	2,075	23.9	28.5	59,138	1.19	70,374
1971	2,344	2,110	25.2	28.0	59,080	1.20	70,896
1972	2,449	2,150	21.1	24.0	51,600	1.77	91,332
1973	2,700	2,580	23.4	24.5	63,210	3.91	247,151
1974	3,060	2,875	23.5	25.0	71,875	3.81	273,844
1975	3,040	2,470	18.3	22.5	55,575	3.24	180,063
1976	3,100	2,400	16.6	21.5	51,600	2.36	121,776
1977	3,000	2,550	18.7	22.0	56,100	2.12	118,932
1978[1]	2,900	2,400	19.0	23.0	55,200	2.75	151,800
	Spring wheat						
	1,000 acres	*1,000 acres*	*Bushels*	*Bushels*	*1,000 bushels*	*Dollars*	*1,000 dollars*
1969	20	17	19.2	22.5	383	1.13	433
1970	23	20	23.5	27.0	540	1.19	643
1971	29	22	19.3	25.5	561	1.20	673
1972	25	15	15.6	26.0	390	1.77	690
1973	31	25	21.0	26.0	650	3.91	2,542
1974	37	25	20.3	30.0	750	3.81	2,858
1975	30	25	22.9	27.5	688	3.23	2,222
1976	50	40	32.0	40.0	1,600	2.45	3,920
1977	30	25	37.5	45.0	1,125	2.32	2,610
1978[1]	50	44	41.4	47.0	2,068	2.55	5,273
	Corn for grain[2]						
	1,000 acres	*1,000 acres*	*Bushels*	*Bushels*	*1,000 bushels*	*Dollars*	*1,000 dollars*
1969	600	334	[3]	95.0	31,730	1.18	37,441
1970	661	400	[3]	97.0	38,800	1.32	51,216
1971	755	450	[3]	86.0	38,700	1.19	46,053
1972	740	415	[3]	102.0	42,330	1.61	68,151
1973	795	485	[3]	100.0	48,500	2.54	123,190
1974	795	540	[3]	98.0	52,920	3.02	159,818
1975	810	560	[3]	92.0	51,520	2.62	134,982
1976	900	630	[3]	102.0	64,260	2.13	136,874
1977	960	695	[3]	116.0	80,620	1.94	156,403
1978[1]	1,000	720	[3]	110.0	79,200	2.20	174,240
	Barley[4]						
	1,000 acres	*1,000 acres*	*Bushels*	*Bushels*	*1,000 bushels*	*Dollars*	*1,000 dollars*
1969	326	277	37.8	44.5	12,327	1.47	18,121
1970	328	310	44.4	47.0	14,570	1.39	20,252
1971	362	315	38.3	44.0	13,860	1.50	20,790
1972	291	239	37.8	46.0	10,994	1.77	19,459
1973	289	268	42.7	46.0	12,328	2.07	25,519
1974	252	200	39.7	50.0	10,000	2.79	27,900
1975	245	230	49.8	53.0	12,190	2.64	32,182
1976	275	245	49.0	55.0	13,475	2.17	29,241
1977	280	230	48.5	59.0	13,570	2.35	31,890
1978[1]	280	240	54.9	64.0	15,360	2.20	33,792

[1]Preliminary.
[2]"Planted acres" for corn pertain to acreage planted for all purposes. See page 108 for silage and other uses.
[3]Not available.
[4]Includes winter crop sown fall of preceding year.

Field crops: Acreage, production, and value, Colorado, 1969-78 (continued)

Year	Acreage		Yield per acre		Production	Value per unit	Total value
	Planted	Harvested	Planted	Harvested			
	Sorghum for grain[1]						
	1,000 acres	*1,000 acres*	*Bushels*	*Bushels*	*1,000 bushels*	*Dollars per bu.*	*1,000 dollars*
1969	556	280	[2]	36.0	10,080	1.03	10,382
1970	463	250	[2]	40.0	10,000	1.14	11,400
1971	550	300	[2]	32.0	9,600	1.03	9,888
1972	535	295	[2]	34.0	10,030	1.49	14,945
1973	440	260	[2]	35.0	9,100	2.30	20,930
1974	470	265	[2]	29.0	7,685	2.82	21,672
1975	510	290	[2]	26.0	7,540	2.34	17,644
1976	505	259	[2]	28.0	7,252	1.76	12,764
1977	460	263	[2]	31.0	8,153	1.82	14,838
1978[3]	490	300	[2]	31.0	9.300	1.74	16.182
	Dry beans[4]						
	1,000 acres	*1,000 acres*	*Pounds*	*Pounds*	*1,000 cwt.*	*Dollars per cwt.*	*1,000 dollars*
1969	235	222	812	860	1,909	9.40	17,945
1970	242	235	826	850	1,998	7.50	14,985
1971	211	200	863	910	1,820	9.60	17,472
1972	211	192	782	860	1,651	8.60	14.199
1973	193	188	799	820	1,542	26.90	41,480
1974	182	177	856	880	1,558	28.00	43,624
1975	205	200	878	900	1,800	15.50	27,900
1976	190	185	876	900	1,665	11.70	19,481
1977	175	150	711	830	1,245	19.00	23,655
1978[3]	185	170	827	900	1,530	16.90	25,857
	Sugar beets						
	1,000 acres	*1,000 acres*	*Tons*	*Tons*	*1,000 tons*	*Dollars per ton[5]*	*1,000 dollars*
1969	204.0	180.7	15.8	17.8	3,224	8.70	28,049
1970	159.0	145.2	15.0	16.4	2,383	14.90	35,507
1971	148.6	138.9	16.8	18.0	2,501	15.60	39,016
1972	152.5	133.8	17.0	19.4	2,594	17.70	45,914
1973	122.8	113.7	15.1	16.3	1,851	35.90	66,451
1974	128.6	125.7	17.6	18.0	2,261	50.30	113,728
1975	162.7	154.9	16.4	17.2	2,661	28.70	76,371
1976	124.0	121.0	18.6	19.0	2,303	21.10	48,593
1977	77.0	72.0	18.2	19.5	1,404	26.30	36,925
1978[3]	89.0	84.0	17.3	18.3	1,538	[2]	[2]
	Oats						
	1,000 acres	*1,000 acres*	*Bushels*	*Bushels*	*1,000 bushels*	*Dollars per bu.*	*1,000 dollars*
1969	171	93	22.8	42.0	3,906	.70	2,734
1970	210	128	23.8	39.0	4,992	.70	3,494
1971	150	57	16.2	42.5	2,423	.73	1,769
1972	130	37	12.1	42.5	1,573	.87	1,369
1973	130	46	14.9	42.0	1,932	1.47	2,840
1974	115	31	12.4	46.0	1,426	1.90	2,709
1975	110	42	17.9	47.0	1,974	1.85	3,652
1976	114	50	20.6	47.0	2,350	1.40	3,290
1977	115	31	12.4	46.0	1,426	.96	1,369
1978[3]	121	40	14.5	44.0	1,760	.85	1,496
	Potatoes						
	1,000 acres	*1,000 acres*	*Cwt.*	*Cwt.*	*1,000 cwt.*	*Dollars per cwt.*	*1,000 dollars*
1969	52.4	49.0	217	233	11,395	1.89	21,495
1970	51.3	50.3	252	257	12,916	1.42	18,340
1971	44.0	43.1	239	244	10,518	1.57	16,506
1972	39.5	38.6	253	259	9,995	2.89	29,022
1973	37.7	37.0	256	261	9,665	5.06	49,243
1974	41.2	40.6	259	262	10,655	2.51	26,661
1975	40.4	39.7	260	264	10,485	3.81	40,011
1976	44.6	43.8	252	257	11,245	2.68	30,006
1977	44.0	43.3	257	261	11,292	2.88	32,519
1978[3]	44.7	44.1	255	259	11,400	2.64	30,018

[1]"Planted acres" for sorghum pertain to acreage planted for all purposes. See page 108 for silage and other uses.
[2]Not available.
[3]Preliminary.
[4]Yield, production and value, cleaned basis.
[5]Government payments under the Sugar Act are not included.

Field crops: Acreage, production, and value, Colorado, 1969-78 (continued)

Year	Acreage		Yield per acre		Production	Value per unit	Total value
	Planted	Harvested	Planted	Harvested			
	Rye[1]						
	1,000 acres	*1,000 acres*	*Bushels*	*Bushels*	*1,000 bushels*	*Dollars per bu.*	*1,000 dollars*
1969	134	38	4.5	15.0	570	.88	502
1970	184	82	9.5	21.0	1,722	.87	1,498
1971	220	86	7.0	18.0	1,548	.88	1,362
1972	75	12	2.5	17.0	204	1.02	208
1973	71	15	4.0	19.0	285	1.81	516
1974	35	6	3.5	19.0	114	2.46	280
1975	21	4	4.0	22.0	88	2.28	201
1976	35	7	4.5	23.0	161	2.10	338
1977	30	4	2.5	20.0	80	1.60	128
1978[2]	30	5	3.5	21.0	105	1.50	158

Year	Acreage harvested	Yield per acre	Production	Value per ton	Total value
	All hay				
	1,000 acres	*Tons*	*1,000 tons*	*Dollars*	*1,000 dollars*
1969	1,580	2.01	3,171	25.50	80,861
1970	1,560	2.00	3,115	25.50	79,433
1971	1,440	2.08	2,995	30.50	91,348
1972	1,465	2.04	2,984	40.00	119,360
1973	1,539	2.13	3,278	45.00	147,510
1974	1,400	2.05	2,866	52.00	149,032
1975	1,465	2.05	3,007	54.00	162,378
1976	1,410	2.12	2,991	56.00	167,496
1977	1,350	2.06	2,785	56.00	155,960
1978[2]	1,370	2.20	3,013	48.50	146,131
	Alfalfa hay				
	1,000 acres	*Tons*	*1,000 tons*	*Dollars*	*1,000 dollars*
1969	760	2.75	2,090	25.60	53,504
1970	740	2.75	2,035	25.50	51,893
1971	750	2.75	2,063	30.50	62,922
1972	745	2.70	2,012	39.50	79,464
1973	805	2.75	2,214	44.25	97,976
1974	750	2.65	1,988	52.00	103,376
1975	765	2.65	2,027	54.10	109,654
1976	750	2.80	2,100	56.30	118,225
1977	710	2.75	1,953	55.45	108,290
1978[2]	730	2.90	2,117	48.50	102,675
	All other hay[3]				
	1,000 acres	*Tons*	*1,000 tons*	*Dollars*	*1,000 dollars*
1969	820	1.32	1,081	25.30	27,357
1970	820	1.32	1,080	25.50	27,540
1971	690	1.35	932	30.50	28,426
1972	720	1.35	972	41.05	39,896
1973	734	1.45	1,064	46.55	49,534
1974	650	1.35	878	52.00	45,656
1975	700	1.40	980	53.80	52,724
1976	660	1.35	891	55.30	49,271
1977	640	1.30	832	57.30	47,670
1978[2]	640	1.40	896	48.50	43,456

[1]Includes winter crop sown fall of preceding year.
[2]Preliminary.
[3]Includes wild hay, millet, Sudan, clover & timothy, grain hay, and other miscellaneous tame hays.

Grain stocks: On farm, off farm, and total, Colorado, 1972-79

Year	October 1			January 1		
	On-farm	Off-farm	Total	On-farm	Off-farm	Total
	Wheat					
	1,000 bushels					
1972-73	32,234	29,793	62,027	23,396	22,550	45,946
1973-74	22,351	25,043	47,394	10,856	15,629	26,485
1974-75	32,681	26,081	58,762	22,514	18,715	41,229
1975-76	29,257	29,042	58,299	23,068	23,063	46,131
1976-77	28,728	28,239	56,967	21,280	23,451	44,731
1977-78	35,480	31,565	67,045	32,618	27,958	60,576
1978-79	48,678	32,600	81,278	40,088	26,230	66,318
	Barley					
	1,000 bushels					
1972-73	9,895	2,902	12,797	5,387	3,841	9,228
1973-74	4,192	6,445	10,637	2,959	8,584	11,543
1974-75	4,500	6,729	11,229	3,700	9,074	12,774
1975-76	6,583	10,252	16,835	5,242	9,573	14,815
1976-77	6,064	11,211	17,275	4,716	10,572	15,288
1977-78	7,871	8,846	16,717	5,021	9,202	14,223
1978-79	11,059	9,300	20,359	7,066	7,795	14,861
	Oats					
	1,000 bushels					
1972-73	1,510	438	1,948	1,337	414	1,751
1973-74	1,430	548	1,978	1,198	498	1,696
1974-75	1,597	356	1,953	1,426	308	1,734
1975-76	1,935	374	2,309	1,421	281	1,702
1976-77	2,139	319	2,458	1,880	325	2,205
1977-78	1,226	352	1,578	927	406	1,333
1978-79	1,760	250	2,010	1,250	225	1,475
	Rye					
	1,000 bushels					
1972-73	184	54	238	139	26	165
1973-74	228	114	342	200	57	257
1974-75	125	35	160	114	30	144
1975-76	123	24	147	106	5	111
1976-77	161	*	*	137	4	141
1977-78	57	*	*	52	*	*
1978-79	79	*	*	68	*	*

Year	January 1			April 1		
	On-farm	Off-farm	Total	On-farm	Off-farm	Total
	Corn grain					
	1,000 bushels					
1972	23,994	5,971	29,965	8,127	4,628	12,755
1973	23,282	6,975	30,257	12,699	5,810	18,509
1974	23,280	11,443	34,723	11,155	7,189	18,344
1975	20,110	12,100	32,210	8,467	6,126	14,593
1976	20,093	12,724	32,817	7,213	8,169	15,382
1977	25,704	17,778	43,482	12,852	10,503	23,355
1978	38,698	16,341	55,039	16,930	9,995	26,925
1979	37,224	14,840	52,064	23,760	8,240	32,000
	Sorghum grain					
	1,000 bushels					
1972	4,992	3,877	8,869	3,168	3,492	6,660
1973	5,216	3,843	9,059	1,705	2,453	4,158
1974	4,095	3,918	8,013	2,093	3,145	5,328
1975	2,075	2,850	4,925	845	1,711	2,556
1976	2,187	4,064	6,251	1,357	2,521	3,878
1977	3,118	3,753	6,871	2,248	2,297	4,545
1978	5,218	3,685	8,903	2,201	2,980	5,181
1979	3,720	5,250	8,970	1,860	3,625	5,485

*Not published to avoid disclosure of individual operations.

Grain stocks: On farm, off farm, and total, Colorado, 1972-79

Year	April 1			June 1[1]		
	On-farm	Off-farm	Total	On-farm	Off-farm	Total
	Wheat					
	1,000 bushels					
1972-73	10,918	13,375	24,293	5,719	7,082	12,801
1973-74	4,470	7,455	11,925	3,193	3,624	6,817
1974-75	13,799	14,223	28,022	10,894	7,994	18,888
1975-76	14,066	17,070	31,136	11,815	14,467	26,282
1976-77	18,620	20,782	39,402	17,556	15,422	32,978
1977-78	23,462	25,226	48,688	20,601	19,970	40,571
1978-79	27,489	18,440	45,929	.....	.....	.....
	Barley					
	1,000 bushels					
1972-73	2,089	6,489	8,578	770	4,806	5,576
1973-74	1,972	6,523	8,495	986	4,720	5,706
1974-75	900	7,641	8,541	600	5,528	6,128
1975-76	1,707	7,951	9,658	1,463	7,008	8,471
1976-77	1,887	9,116	11,003	1,078	7,687	8,765
1977-78	3,257	8,996	12,253	2,578	7,970	10,548
1978-79	3,379	8,960	12,339	.....	.....	.....
	Oats					
	1,000 bushels					
1972-73	944	572	1,516	283	497	780
1973-74	869	443	1,312	676	296	972
1974-75	742	313	1,055	542	214	756
1975-76	730	280	1,010	592	171	763
1976-77	1,246	280	1,526	729	159	888
1977-78	570	286	856	285	200	485
1978-79	616	200	816	.....	.....	.....
	Rye					
	1,000 bushels					
1972-73	96	28	124	24	27	51
1973-74	94	61	155	51	53	104
1974-75	86	22	108	68	5	73
1975-76	70	2	72	53	1	54
1976-77	84	1	85	64	1	65
1977-78	32	*	*	24	*	*
1978-79	42	*	*	.....	.....	.....

Year	June 1			October 1		
	On-farm	Off-farm	Total	On-farm	Off-farm	Total
	Corn grain					
	1,000 bushels					
1972	4,644	1,977	6,621	1,935	1,681	3,616
1973	3,810	2,102	5,912	847	789	1,636
1974	4,365	2,739	7,104	970	743	1,713
1975	3,704	3,189	6,893	794	1,128	1,922
1976	5,667	4,041	9,708	515	862	1,377
1977	7,069	8,595	15,664	1,285	3,278	4,563
1978	14,512	7,710	22,222	5,643	3,320	8,963
1979	.....	.....	.....	.....	.....	.....
	Sorghum grain					
	1,000 bushels					
1972	1,440	1,130	2,570	960	948	1,908
1973	903	1,333	2,236	251	475	726
1974	1,183	1,047	2,230	273	318	591
1975	461	1,220	1,681	231	584	815
1976	528	1,811	2,339	151	790	941
1977	798	2,193	2,991	145	1,306	1,451
1978	1,468	3,025	4,493	1,060	2,510	3,570
1979	.....	.....	.....	.....	.....	.....

[1]Estimates as of July thru 1975.
*Not published to avoid disclosure of individual operations.

Winter wheat: Percent planted, by variety, Colorado, 1971-79[1]

Variety	1971 crop	1972 crop	1973 crop	1974 crop	1978 crop	1979 crop
	Percent					
Scout 66	1.0	2.0	14.9	16.5	21.8	24.9
Baca	.....	.....	.....	.....	15.9	19.8
Scout	39.4	47.0	35.1	29.8	19.0	17.9
Centurk	.....	.9	10.2	14.0	17.0	14.0
Wichita	20.0	14.8	11.9	13.4	6.6	5.7
Warrior	15.3	13.5	10.1	7.7	3.1	4.3
Eagle	.....	.....	.....	.....	3.2	3.0
Vona	.....	.....	.....	.....	1.2	1.9
Trapper	7.3	5.4	3.6	2.4	1.3	1.4
Sage	.....	.....	.....	.....	.9	1.1
Bridger	.....	.....	.....	.....	.9	1.0
Lindon	.....	.....	.....	.....	.9	.7
Jeff	.....	.....	.....	.....	1.0	.6
Ranger	.....	.....	.....	.....	.....	.4
Lancer	4.1	3.4	3.6	3.0	.6	.3
Funk	.....	.....	.....	.....	.6	.3
Cheyenne	1.8	1.4	1.2	.7	.7	.3
Kaw	.2	.7	.6	.6	.3	.3
Colorow	.....	.....	.....	.....	.4	.2
Delmar	1.8	1.9	.9	.7	1.2	.2
Larned	.....	.....	.....	.....	.....	.2
Trader	.....	.....	.....	.....	.....	.2
Other[2]	9.1	9.0	7.9	11.2	3.4	1.3
Total	100.0	100.0	100.0	100.0	100.0	100.0

[1]Dashes indicate either none reported or less than 0.1 percent. No data for 1975-77.
[2]Includes unknown varieties.

Winter wheat: Percent planted by variety, selected counties, 1979 crop[1 2]

County	Bridger	Jeff	Ranger	Colorow	Delmar	Crest	Trapper	Itana	Others
	Percent								
Northwest									
Moffat	72.4	4.5	.....	6.2	11.0	4.3	1.6	.....	.....
Rio Blanco	.....	40.5	37.7	15.9	2.5	.....	.....	.....	3.4
Routt	43.8	24.8	.....	.....	18.8	7.5	.....	1.4	3.7

County	Scout 66	Baca	Scout	Centurk	Wichita	Warrior	Eagle	Vona	Others[3]
	Percent								
Northeast									
Boulder	25.0	4.3	19.8	.....	41.5	9.4	.....	.....	.....
Jefferson	82.6	17.4	.....	.....	.....	.....	.....	.....	.....
Larimer	33.6	2.8	21.0	13.9	12.7	.....	.....	.....	16.0
Logan	43.0	11.6	21.9	11.4	1.2	7.2	.....	.1	3.6
Morgan	30.5	37.2	6.2	10.1	6.7	.....	.....	.8	8.5
Sedgwick	14.7	10.6	2.2	53.2	.....	7.1	2.8	.9	8.5
Weld	27.2	40.2	6.3	3.8	1.4	3.2	.....	5.2	12.7
East									
Adams	15.0	59.6	9.7	10.7	.8	1.1	.....	.2	2.9
Arapahoe	10.6	23.5	22.4	20.6	20.4	.....	.....	1.8	.7
Cheyenne	19.7	13.9	29.5	8.9	11.6	.....	8.7	.5	7.2
Douglas	41.7	11.2	24.8	.....	13.4	.....	.....	.....	8.9
Elbert	37.2	18.2	22.8	.....	11.9	.....	.....	1.9	8.0
El Paso	11.1	26.5	34.8	.....	17.3	2.0	.....	.....	8.3
Kiowa	8.6	16.3	46.4	6.6	3.4	11.7	.....	1.7	5.3
Kit Carson	25.2	18.0	19.5	16.0	2.8	2.9	4.6	5.1	5.9
Lincoln	27.3	24.0	16.7	6.3	2.4	.....	22.4	.3	.6
Phillips	41.4	10.2	9.6	24.4	1.2	7.1	1.5	.....	4.6
Washington	44.7	3.5	11.5	19.7	9.9	1.1	3.0	2.4	4.2
Yuma	23.6	9.3	13.7	17.0	1.7	21.6	.....	5.3	7.8
Southwest									
Dolores	47.2	13.2	13.3	.....	11.6	.....	.....	.....	14.7
Garfield	.....	.....	.....	.....	.....	.....	.....	.....	.....
La Plata	.....	.....	63.9	10.8	2.2	2.6	.....	1.4	19.1
Montezuma	22.0	.....	14.9	.....	8.6	.....	.....	.....	54.5
Southeast									
Baca	11.9	38.9	20.6	13.1	12.8	.....	.3	.3	2.1
Bent	62.5	.8	1.9	.9	14.7	.....	.....	.....	19.2
Las Animas	22.5	25.2	44.3	1.6	.....	.....	.....	1.1	5.3
Otero	26.6	.....	3.6	60.0	1.4	.....	.....	.....	8.4
Prowers	6.6	5.8	34.4	14.0	19.1	.....	13.2	.5	6.4
Pueblo	.....	1.4	50.7	1.5	23.5	.....	.....	.....	22.9

[1]Winter wheat acreage in the San Luis Valley minor.
[2]Dashes indicate either none reported or less than 0.1 percent.
[3]Includes unknown varieties.

Winter wheat: Percent planted by variety, by districts, Colorado, 1978 & 1979[1 2]

Variety	Northwest		Northeast		East		Southwest		Southeast	
	1978	1979	1978	1979	1978	1979	1978	1979	1978	1979
	Percent									
Scout 66	.....	.....	33.4	29.0	21.9	26.5	14.2	25.2	3.4	12.5
Baca	.....	.....	15.0	24.3	17.6	18.5	9.8	6.8	16.8	25.7
Scout	1.7	.....	10.2	9.8	20.8	20.0	21.1	22.8	36.3	25.6
Centurk	.....	.....	19.8	17.6	18.1	13.8	.5	2.2	14.8	12.4
Wichita	.....	.....	4.4	2.6	5.8	5.3	21.4	7.7	15.0	14.8
Warrior	.....	.....	3.1	4.6	4.0	5.2	.....	.4	.....	.....
Eagle	.....	.....	.3	.6	3.8	3.8	.....	.....	8.7	3.8
Vona	.....	.....	1.5	2.3	1.3	2.1	.....	3.8	.2	.4
Trapper	.....	.7	2.2	3.3	.7	.7	13.8	13.9	.....	.....
Sage	.....	.....	1.3	.7	.9	1.1	2.7	4.3	.1	1.8
Bridger	22.3	38.7	.....	.....	.....	.....	1.7	.....	.....	.....
Others[3]	76.0	60.6	8.8	5.2	5.1	3.0	14.8	12.9	4.7	3.0

[1]Winter wheat acreage in the San Luis Valley minor.
[2]Dashes indicate either none reported or less than 0.1 percent.
[3]Includes unkown varieties.

Barley: Percent planted by variety, by district, Colorado, 1977-78[1]

Variety	Percent of total						
	Northwest	Northeast	East	Southwest	South Central	Southeast	State
	1977						
Moravian III	.....	27.5	2.2	50.6	58.4	.....	37.1
Steptoe	.....	27.0	43.1	20.8	14.5	42.3	23.7
Otis	91.7	19.0	36.6	10.8	.....	5.9	13.5
Klages	.....	3.3	.....	6.1	15.5	.....	7.8
Firlbecks III	.....	1.2	.....	.....	8.2	.....	3.5
Will	.....	3.5	6.4	1.1	.....	25.3	3.4
Hiland	.....	9.2	.....	2.2	.4	.....	2.9
Lud	.....	6.8	1.1	.....	.....	.....	2.0
Meimi	.....	1.9	1.7	2.2	.....	15.3	1.9
Schuyler	.....	.....	1.7	2.0	.....	.....	.5
Wocus	.....	.....	.....	2.0	.....	2.9	.4
Tokak	.....	.3	.....	.....	.....	.....	.1
Trebi	.....	.....	.....	.....	.....	1.2	.1
Others[2]	8.3	.3	7.2	2.2	3.0	7.1	3.1
All barley	100.0	100.0	100.0	100.0	100.0	100.0	100.0
	1978						
Moravian III	.....	34.3	1.4	52.9	44.9	.....	31.7
Otis	91.4	24.1	52.1	11.2	.....	.....	18.1
Steptoe	.....	15.5	10.7	20.0	20.3	23.6	17.3
Kiages	.....	2.1	.....	.....	27.8	.....	10.4
Will	.....	3.3	13.7	.....	.....	57.8	7.5
Hiland	.....	7.9	.....	2.4	.9	.....	2.7
Lud	.....	6.5	1.9	4.0	.2	.9	2.7
Firlbecks III	.....	.4	5.3	.....	3.5	.....	2.2
Wocus	.....	.....	.....	2.1	2.4	4.1	1.4
Meimi	.....	.....	6.1	.....	.....	.....	.9
Schuyler	.....	.3	.....	5.0	.....	.....	.7
Betzes	.....	.5	.....	.....	.....	.....	.1
Others[2]	8.6	5.1	8.8	2.4	.....	13.6	4.3
All barley	100.0	100.0	100.0	100.0	100.0	100.0	100.0

[1]Dashes indicate either none or less than 0.1 percent.
[2]Includes unknown varieties.

Field crops: Acreage and production, by cropping practice, Colorado, 1971-78

Year	Irrigated			Non-irrigated			Total	
	Acreage harvested	Yield per acre	Production	Acreage harvested	Yield per acre	Production	Acreage harvested	Production
	1,000 acres	*Bu.*	*1,000 bushels*	*1,000 acres*	*Bu.*	*1,000 bushels*	*1,000 acres*	*1,000 bushels*
				Winter wheat				
1971	74	48.0	3,552	2,036	27.5	55,528	2,110	59,080
1972	74	41.5	3,071	2,076	23.5	48,529	2,150	51,600
1973	95	48.0	4,560	2,485	23.5	58,650	2,580	63,210
1974	118	47.0	5,535	2,757	24.0	66,340	2,875	71,875
1975	117	39.0	4,563	2,353	21.5	51,012	2,470	55,575
1976	108	41.0	4,428	2,292	20.5	47,172	2,400	51,600
1977	105	39.0	4,095	2,445	21.5	52,005	2,550	56,100
1978[1]	105	40.0	4,200	2,295	22.0	51,000	2,400	55,200
				Spring wheat				
1971	6	41.0	246	16	19.5	315	22	561
1972	7	42.0	294	8	12.0	96	15	390
1973	12	36.5	437	13	16.5	213	25	650
1974	15	38.0	570	10	18.0	180	25	750
1975	10	42.0	418	15	18.0	270	25	688
1976	21	61.5	1,296	19	16.0	304	40	1,600
1977	15	65.0	975	10	15.0	150	25	1,125
1978[1]	26	68.0	1,762	18	17.0	306	44	2,068
				Corn for grain				
1971	416	91.0	37,850	34	25.0	850	450	38,700
1972	390	106.5	41,630	25	28.0	700	415	42,330
1973	452	105.5	47,576	33	28.0	924	485	48,500
1974	512	102.5	52,388	28	19.0	532	540	52,920
1975	533	96.0	51,088	27	16.0	432	560	51,520
1976	605	105.5	63,810	25	18.0	450	630	64,260
1977	675	118.5	79,920	20	35.0	700	695	80,620
1978[1]	677	116.0	78,469	43	17.0	731	720	79,200
				Barley				
1971	165	56.5	9,360	150	30.0	4,500	315	13,860
1972	163	53.0	8,638	76	31.0	2,356	239	10,994
1973	146	57.5	8,424	122	32.0	3,904	268	12,328
1974	155	57.5	8,920	45	24.0	1,080	200	10,000
1975	157	64.0	10,073	73	29.0	2,117	230	12,190
1976	176	67.0	11,819	69	24.0	1,656	245	13,475
1977	184	69.0	12,696	46	19.0	874	230	13,570
1978[1]	200	71.5	14,300	40	26.5	1,060	240	15,360
				Sorghum for grain				
1971	94	59.5	5,583	206	19.5	4,017	300	9,600
1972	89	62.0	5,518	206	22.0	4,512	295	10,030
1973	82	63.0	5,166	178	22.0	3,934	260	9,100
1974	84	54.0	4,536	181	17.5	3,149	265	7,685
1975	93	50.0	4,646	197	14.5	2,894	290	7,540
1976	80	53.0	4,240	179	17.0	3,012	259	7,252
1977	80	49.5	3,944	183	23.0	4,209	263	8,153
1978[1]	93	58.0	5,394	207	19.0	3,906	300	9,300
				Oats				
1971	26	57.0	1,482	31	30.5	941	57	2,423
1972	24	52.5	1,261	13	24.0	312	37	1,573
1973	30	49.5	1,484	16	28.0	448	46	1,932
1974	19	60.5	1,150	12	23.0	276	31	1,426
1975	24	56.0	1,344	18	35.0	630	42	1,974
1976	31	61.5	1,913	19	23.0	437	50	2,350
1977	19	58.0	1,102	12	27.0	324	31	1,426
1978[1]	27	55.0	1,480	13	21.5	280	40	1,760
				Dry beans				
	1,000 acres	*Pounds*	*1,000 cwt.*	*1,000 acres*	*Pounds*	*1,000 cwt.*	*1,000 acres*	*1,000 cwt.*
1971	74	1,890	1,399	126	330	421	200	1,820
1972	77	1,680	1,294	115	310	357	192	1,651
1973	66	1,620	1,066	122	390	476	188	1,542
1974	72	1,800	1,296	105	250	262	177	1,558
1975	90	1,620	1,459	110	310	341	200	1,800
1976	87	1,480	1,283	98	390	382	185	1,665
1977	72	1,560	1,123	78	160	122	150	1,245
1978[1]	77	1,700	1,307	93	240	223	170	1,530

FRUIT CROPS — 1978

Fruit production in Colorado during 1978 totaled 27,740 tons, virtually one-half as much as was produced in 1977 and 47 percent below the 1976 output. The production of each fruit was sharply below a year earlier as several spring freezes destroyed blooms or early sets of all fruit crops. Irrigation water supplies were adequate in all areas during the growing season. With the smaller crops, producers received a higher price per unit of each fruit. However, the reduced output was more than offsetting as the total value of the 1978 fruit crop was 43 percent below 1977 and 40 percent below the value of the 1976 crop. The 1978 crop was valued at $6.26 million compared with the 1976 and 1977 crops which had a value of $10.46 million and $10.91 million, respectively.

Apples continued to be the leading fruit crop produced in Colorado. The 1978 output totaled 45.0 million pounds, down 30 million pounds or 40 percent from a year earlier. The crop was sharply reduced by the spring freezes and at harvest time approximately 4.0 million pounds were not harvested because of an early fall freeze and inadequate labor. Apples accounted for 81 percent of the total fruit produced in Colorado during 1978.

Jonathan replaced Red Delicious as the leading variety of apples produced in the state and Rome Beauty ranked second. These two varieties were not as seriously affected by the spring freezes as was the output of Red Delicious. Jonathan accounted for 27 percent of the total crop; Rome Beauty, 26 percent; and Red Delicious, 24 percent. Golden Delicious was the fourth most important variety, representing 20 percent of the total apple production in 1978.

Apple producers received an average of 10.4 cents per pound for their 1978 crop, up from 9.3 cents a year earlier. The total value of the 41.0 million pounds utilized was $4.26 million, 39 percent below the $6.98 million received from the 1977 crop and 33 percent below the value of the 1976 crop.

Peach production for 1978 totaled only 5.5 million pounds, down 69 percent from a year earlier. Quality of the 1978 crop was good but production was severely reduced by the spring freezes. With the small crop, producers received a higher average price than a year earlier. However, the 17.6 cents per pound was not enough to offset the lower output as the value of the 1978 crop, at $968,000, was 51 percent below the $1.99 million crop produced in 1977 and 59 percent below the 1976 crop which was valued at $2.35 million.

Pear production for 1978 was 1,700 tons compared with crops of 6,900 tons in 1977 and 6,400 tons in 1976. Pears were not a good crop in 1978 as the spring freezes sharply reduced the potential output, and quality of the remaining fruit was so poor that a high percentage of the crop was diverted to processing. Although producers received a higher average price for their pears in 1978, the total value of this year's crop was only one-third that of a year earlier and was 57 percent below the value of the 1976 output.

Tart cherry production was also sharply reduced by the spring freezes and totaled only 1.3 million pounds for 1978, down 43 percent from the previous year and 61 percent below the 1976 crop. The average price received per pound, at 41.6 cents, was 71 percent above the 1977 average and was more than double the 1976 value per unit. The increased price nearly offset the lower production as the total value of the 1978 crop, at $541,000, was only 3 percent below the value of the 1977 crop. The 1976 crop had a value of $653,000.

Sweet cherry production for 1978 was nearly wiped out by the spring freezes as the 140 tons produced was 75 percent below the previous year and 72 percent below two years earlier. Growers received an average price of $1,067 per ton for the 1978 crop, up sharply from the 1977 average price of $680 per ton. The total value of the crop in 1978 was $149,000 compared with $374,000 in 1977 and $298,000 for the 1976 crop.

COMMERCIAL VEGETABLES — 1978

Colorado's commercial vegetable production during 1978 was 20 percent above the previous year, mostly as a result of more acreage but also from improved yields per acre. Vegetable growers harvested 287,950 tons of produce from 25,340 acres in 1978 compared with 240,000 tons from 22,770 acres in 1977. Average prices received per unit of product were above a year earlier for many commodities. As a result, value of sales totaled $34,102,000 in 1978 and was up 32 percent from the $25,886,000 received a year earlier.

Onions continued to be the largest vegetable crop produced in Colorado in terms of acreage harvested, tonnage produced, and value of sales. For 1978, the 7,800 acres of storage type onions harvested represented an increase of 15 percent from the previous year. Total production was 34 percent greater than a year earlier as yields per acre averaged nearly 17 percent above 1977. With an average yield of 350 hundredweight per acre, the total output in 1978 was 2,730,000 cwt. However, average prices for the 1978 crop were expected to be only slightly above a year earlier. The average return was expected to be $6.06 per cwt. compared with $5.53 in 1977 and $8.35 in 1976. The 1978 onion crop was valued at $14.1 million, 61 percent above the value of the 1977 crop.

Lettuce maintained its position as the second largest vegetable crop produced in Colorado, even though there were some significant changes in acreage and production. The 5,400 acres harvested were 26 percent above the previous year, per acre yields averaged 9 percent lower, and total production of 1,161,000 cwt. was up 15 percent from 1977. Grower prices averaged $4.99 per cwt. in 1978, well below the $5.89 per cwt. received for the 1977 crop. Total value of sales, at nearly $5.8 million, was slightly below the $6 million received the previous year.

Sweet Corn data for 1978 did not change much from a year earlier but the crop ranked third in terms of acreage harvested. The 3,200 acres harvested were down 100 acres from the previous year. Per acre yields were slightly higher, resulting in a 2 percent increase in total production. Growers received an average price of $6.98 per cwt. in 1978 compared with $7.31 a year earlier. Value of sales totaled $2.2 million, 3 percent below 1977.

Cabbage growers harvested 200 more acres in 1978 than they did in 1977 but per acre yields averaged lower, resulting in a 2 percent decrease in total production. Grower prices averaged much higher than a year earlier which more than offset the reduced output. Value of sales, at $3,210,000, was 66 percent above 1977.

Carrots were harvested from the same number of acres as in 1977 but yields were higher, resulting in a 14 percent increase in total production. Growers also received a slightly better price in 1978 for their product which raised the value of sales to $2,488,000, 37 percent above the previous year.

Cucumbers for pickles were harvested from 600 more acres than a year earlier but lower per acre yields were nearly offsetting as total output was only 1 percent above 1977. Producers received $131.00 per ton in 1978 compared with $108.00 a year earlier. The higher price resulted in a 23 percent increase in value of sales to $2,293,000 for 1978.

Cantaloup production was 28 percent above a year earlier as a result of increased harvested acres and higher yields. Grower prices were also higher and the total value of sales rose to $759,000, 47 percent above 1977. **Snap beans for processing** were lower in every category except price per unit sold which increased 2 percent. Value of sales for 1978 was 29 percent below a year earlier.

Spinach production was up 5 percent as higher per acre yields offset a slight decline in harvested acreage. The 1978 crop was valued at $1,814,000 compared with $1,356,000 for the 1977 crop. **Processing tomato sales** were valued at $731,000, up 64 percent from 1977. **Green peas for processing** were below a year earlier in every category except yield per acre. Value of sales, at $122,000, was 18 percent below the previous year.

Fruits: Production and value, Colorado, 1977-78

Fruit crop	Total production[1] 1977	Total production[1] 1978[2]	Unit	Value per unit 1977	Value per unit 1978[2]	Total Value 1977	Total Value 1978[2]
				Dollars		Dollars	
Apples[3]	75,000,000	45,000,000	Lbs.	.093	.104	6,975,000	4,264,000
Peaches	18,000,000	5,500,000	Lbs.	.137	.176	1,987,000	968,000
Cherries, tart	2,300,000	1,300,000	Lbs.	.243	.416	559,000	541,000
Cherries, sweet	550	140	Tons	680.00	1,067.00	374,000	149,000
Pears	6,900	1,700	Tons	169.00	201.00	1,014,000	342,000
Total	.....	.....	.....	.....	.....	10,909,000	6,264,000

[1]For some crops, includes quantities not marketed and excluded in computing values.
[2]Preliminary.
[3]Commercial crop.

Commercial vegetables: Acreage, production, and value, Colorado, 1977-78[1]

Crop	Acreage planted	Acreage harvested	Yield per acre	Total production[2]	Unit	Value per unit	Total value
				1977			
	Acres	Acres				Dollars	Dollars
Beans, snap[3]	1,800	1,700	3.56	6,050	Tons	126.00	762,000
Cabbage[4]	1,500	1,300	325	423,000	Cwt.	4.58	1,936,000
Cantaloups	1,100	850	135	115,000	Cwt.	4.50	518,000
Carrots	1,200	1,000	220	220,000	Cwt.	8.24	1,813,000
Cucumbers[3]	1,700	1,600	10.78	17,250	Tons	108.00	1,863,000
Green peas	510	420	1.31	550	Tons	271.00	149,000
Lettuce	5,700	4,300	235	1,011,000	Cwt.	5.89	5,955,000
Onions	7,500	6,800	300	2,040,000	Cwt.	5.53	8,793,000
Spinach	950	860	70	60,000	Cwt.	22.60	1,356,000
Sweet corn	3,500	3,300	95	314,000	Cwt.	7.31	2,295,000
Tomatoes[3]	830	640	10.94	7,000	Tons	63.70	446,000
Total	26,290	22,770	10.54	240,000	Tons	107.86	25,886,000
				1978[5]			
	Acres	Acres				Dollars	Dollars
Beans, snap[3]	1,600	1,400	3.00	4,200	Tons	128.00	538,000
Cabbage[4]	1,800	1,500	275	413,000	Cwt.	7.77	3,210,000
Cantaloups	1,000	920	160	147,000	Cwt.	5.16	759,000
Carrots	1,100	1,000	250	250,000	Cwt.	9.95	2,488,000
Cucumbers[3]	2,500	2,200	7.95	17,500	Tons	131.00	2,293,000
Green peas[3]	460	310	1.45	450	Tons	270.00	122,000
Lettuce	5,900	5,400	215	1,161,000	Cwt.	4.99	5,793,000
Onions	8,200	7,800	350	2,730,000	Cwt.	6.06	14,120,000
Spinach	910	850	74	63,000	Cwt.	28.80	1,814,000
Sweet corn	3,500	3,200	100	320,000	Cwt.	6.98	2,234,000
Tomatoes[3]	830	760	15.26	11,600	Tons	63.00	731,000
Total	27,800	25,340	11.36	287,950	Tons	118.43	34,102,000

[1]Fresh market except where noted.
[2]For some crops, includes quantities not marketed and excluded in computing values.
[3]For processing.
[4]Fresh market and processing.
[5]Preliminary.

Fruits: Production, price, and value, Colorado, 1971-78

Year	Production: 1,000 units, Total[1]	Production: 1,000 units, Utilized	Production: Million pounds, Total[1]	Production: Million pounds, Utilized	Price per pound	Value of utilized production
	Commercial apples					
	42-pounds equivalents		*Million pounds*		*Cents*	*1,000 dollars*
1971	1,762	1,762	74.0	74.0	7.03	5,202
1972	262	262	11.0	11.0	13.10	1,441
1973	2,738	2,738	115.0	115.0	7.5	8,625
1974	1,071	1,071	45.0	45.0	9.0	4,050
1975	2,500	2,262	105.0	95.0	5.4	5,130
1976	1,762	1,762	74.0	74.0	8.6	6,364
1977	1,786	1,786	75.0	75.0	9.3	6,975
1978[2]	1,071	976	45.0	41.0	10.4	4,264
	Peaches					
	48-pound equivalents		*Million pounds*		*Cents*	*1,000 dollars*
1971	542	477	26.0	22.9	19.26	2,121
1972	167	146	8.0	7.0	14.20	994
1973	583	481	28.0	23.1	12.7	2,934
1974	313	285	15.0	13.7	15.8	2,165
1975	348	333	16.7	16.0	17.0	2,720
1976	302	292	14.5	14.0	16.8	2,352
1977	375	302	18.0	14.5	13.7	1,987
1978[2]	115	115	5.5	5.5	17.6	968

Year	Production: Total[1]	Production: Utilized	Price per unit	Value of utilized production
	Tart cherries			
	Million Pounds		*Cents*	*1,000 dollars*
1971	3.2	3.2	9.8	314
1972	1.0	1.0	11.8	118
1973	2.0	2.0	19.2	384
1974	2.5	2.5	18.7	468
1975	3.3	3.2	11.7	374
1976	3.3	3.3	19.8	653
1977	2.3	2.3	24.3	559
1978[2]	1.3	1.3	41.6	541
	Sweet cherries			
	Tons		*Dollars*	*1,000 dollars*
1971	350	350	536.00	188
1972	150	150	808.00	121
1973	560	560	535.00	300
1974	250	250	642.00	161
1975	400	400	615.00	246
1976	500	500	596.00	298
1977	550	550	680.00	374
1978[2]	140	140	1,067.00	149
	Pears			
	Tons		*Dollars*	*1,000 dollars*
1971	5,740	5,490	91.00	500
1972	2,800	2,780	171.00	475
1973	6,090	5,510	122.00	672
1974	4,650	4,590	204.00	936
1975	6,000	6,000	153.00	918
1976	6,400	6,400	124.00	794
1977	6,900	6,000	169.00	1,014
1978[2]	1,700	1,700	201.00	342

[1]In certain years, production includes some quantities not harvested because of economic conditions and excluded in computing values.
[2]Preliminary.

Commercial apples: Production by varieties, Colorado, 1971-1978[1]

Year	Jonathan	Delicious	Golden Delicious	Rome Beauty	Winesap	Other varieties	Total
	Million pounds						
1971	19.2	27.5	7.2	13.0	3.7	3.4	74.0
1972	1.0	3.2	1.6	4.8	.2	.2	11.0
1973	31.0	41.0	13.8	20.0	4.6	4.6	115.0
1974	10.0	19.5	4.5	8.0	1.5	1.5	45.0
1975	26.8	36.8	13.3	18.2	4.2	5.7	105.0
1976	16.5	27.7	10.8	14.0	2.3	2.7	74.0
1977	18.8	30.0	10.4	11.7	3.1	1.0	75.0
1978[2]	12.0	11.0	9.0	11.5	1.4	.1	45.0

[1]In certain years, production includes some quantities not harvested because of economic conditions and excluded in computing values.
[2]Preliminary.

Onions: Acreage, production, and value, Colorado, 1967-78

Year	Acreage harvested	Yield per acre	Production[1]	Value per cwt.	Total value
	Acres	*Cwt.*	*1,000 cwt.*	*Dollars*	*1,000 dollars*
1967	6,000	275	1,650	4.30	5,676
1968	6,100	290	1,769	3.80	5,244
1969	5,500	320	1,760	4.97	6,734
1970	5,800	295	1,711	3.84	5,341
1971	5,000	295	1,475	4.82	5,447
1972	5,100	335	1,709	8.41	11,513
1973	4,800	290	1,392	7.72	8,878
1974	5,100	290	1,479	5.35	6,532
1975	5,300	310	1,643	11.00	14,850
1976	5,900	370	2,183	8.35	15,114
1977	6,800	300	2,040	5.53	8,793
1978[2]	7,800	350	2,730	6.06	14,120

[1]Production includes some quantities not harvested because of economic conditions or loss by shrinkage and waste and excluded in computing values.
[2]Preliminary.

Onions: Acreage and production by areas, Colorado, 1967-78

Year	Northern Colorado				Western Slope			
	Acreage planted	Acreage harvested	Yield per acre	Production	Acreage planted	Acreage harvested	Yield per acre	Production
	Acres	*Acres*	*Cwt.*	*1,000 cwt.*	*Acres*	*Acres*	*Cwt.*	*1,000 cwt.*
1967	2,650	2,500	275	688	1,150	1,100	275	302
1968	2,600	2,500	290	725	1,400	1,300	290	377
1969	2,500	2,200	318	699	1,400	1,350	280	378
1970	2,500	2,400	300	720	1,400	1,350	315	425
1971	2,300	2,150	292	628	1,400	1,350	300	405
1972	2,250	2,150	355	763	1,500	1,400	310	434
1973	2,250	2,050	310	636	1,400	1,300	280	364
1974	2,400	2,300	315	725	1,600	1,400	299	418
1975	2,300	2,100	360	756	1,500	1,400	330	462
1976	3,200	2,950	390	1,150	1,300	1,200	380	456
1977	3,500	3,300	305	1,008	2,000	1,700	300	510
1978[1]	4,300	4,200	359	1,506	2,000	1,800	350	630

Year	Arkansas Valley				State			
	Acreage planted	Acreage harvested	Yield per acre	Production	Acreage planted	Acreage harvested	Yield per acre	Production
	Acres	*Acres*	*Cwt.*	*1,000 cwt.*	*Acres*	*Acres*	*Cwt.*	*1,000 cwt.*
1967	2,500	2,400	275	660	6,300	6,000	275	1,650
1968	2,500	2,300	290	667	6,500	6,100	290	1,769
1969	2,100	1,950	350	683	6,000	5,500	320	1,760
1970	2,100	2,050	276	566	6,000	5,800	295	1,711
1971	1,600	1,500	295	442	5,300	5,000	295	1,475
1972	1,650	1,550	330	512	5,400	5,100	335	1,709
1973	1,550	1,450	270	392	5,200	4,800	290	1,392
1974	1,500	1,400	240	336	5,500	5,100	290	1,479
1975	1,900	1,800	236	425	5,700	5,300	310	1,643
1976	1,900	1,750	330	577	6,400	5,900	370	2,183
1977	2,000	1,800	290	522	7,500	6,800	300	2,040
1978[1]	1,900	1,800	330	594	8,200	7,800	350	2,730

[1]Preliminary.

Vegetables: Acreage, production, and value, Colorado, 1967-78

Year	Acreage harvested	Yield per acre	Production[1]	Value per cwt.	Total value
	Acres	*Cwt.*	*1,000 cwt.*	*Dollars*	*1,000 dollars*
			Cabbage		
1967	1,700	255	434	1.95	845
1968	1,700	260	442	3.15	1,393
1969	1,900	260	494	2.49	1,232
1970	1,700	250	425	2.37	1,009
1971	1,900	235	447	2.51	1,121
1972	1,800	250	450	3.43	1,543
1973	1,800	268	482	7.28	3,510
1974	1,900	299	569	3.31	1,885
1975	1,100	336	370	3.99	1,475
1976	1,090	340	371	4.24	1,573
1977	1,300	325	423	4.58	1,936
1978[2]	1,500	275	413	7.77	3,210
			Cantaloupe		
1967	2,100	90	189	3.36	635
1968	2,200	110	242	4.13	999
1969	2,200	95	209	3.91	817
1970	2,200	100	220	4.23	931
1971	2,200	95	209	4.43	926
1972	2,000	95	190	6.05	1,150
1973	1,400	140	196	4.64	909
1974	1,000	140	140	9.73	1,362
1975	910	170	155	10.80	1,674
1976	830	180	149	8.00	1,192
1977	850	135	115	4.50	518
1978[2]	920	160	147	5.16	759
			Carrots		
1967	1,200	180	216	5.80	1,253
1968	1,200	200	240	4.95	1,188
1969	1,400	175	245	6.96	1,705
1970	1,100	195	215	3.87	832
1971	1,000	225	225	4.76	1,071
1972	1,000	240	240	4.68	1,123
1973	1,200	330	396	4.86	1,923
1974	1,400	274	383	6.31	2,418
1975	1,000	230	230	5.90	1,357
1976	1,000	280	280	8.26	2,313
1977	1,000	220	220	8.24	1,813
1978[2]	1,000	250	250	9.95	2,488
			Sweet corn for fresh market		
1967	3,200	60	192	3.80	730
1968	3,500	65	228	3.95	901
1969	3,100	70	217	4.04	877
1970	3,200	65	208	4.56	948
1971	3,200	65	208	4.89	1,017
1972	3,200	65	208	5.10	1,061
1973	3,100	70	217	6.26	1,358
1974	3,300	78	257	7.36	1,892
1975	3,400	93	316	7.40	2,338
1976	3,400	90	306	7.65	2,341
1977	3,300	95	314	7.31	2,295
1978[2]	3,200	100	320	6.98	2,234
			Lettuce		
1967	4,800	181	714	3.90	3,397
1968	5,100	180	918	3.95	3,626
1969	4,400	205	903	3.43	3,094
1970	4,100	220	902	5.76	5,196
1971	3,900	200	780	4.43	3,455
1972	4,100	205	841	4.76	4,003
1973	4,700	250	1,175	7.06	8,296
1974	4,400	235	1,034	6.00	6,204
1975	4,300	225	968	6.66	6,447
1976	4,800	255	1,224	10.10	12,362
1977	4,300	235	1,011	5.89	5,955
1978[2]	5,400	215	1,161	4.99	5,793

[1]In certain years production includes some quantities not harvested because of economic conditions and excluded in computing values.
[2]Preliminary

Vegetables: Acreage, production, and value, Colorado, 1967-78 (continued)

Year	Acreage harvested	Yield per acre	Production[1]	Value per unit	Total value
	Spinach				
	Acres	*Cwt.*	*1,000 cwt.*	*Dollars*	*1,000 dollars*
1967	1,200	65	78	12.30	959
1968	1,100	70	77	12.60	970
1969	1,100	70	77	13.30	1,024
1970	750	70	53	14.10	747
1971	910	75	68	14.00	952
1972	900	75	68	15.90	1,081
1973	1,100	65	72	18.90	1,361
1974	1,000	50	50	20.30	1,015
1975	650	57	37	22.10	818
1976	860	80	69	22.60	1,559
1977	860	70	60	22.60	1,356
1978[2]	850	74	63	28.80	1,814
	Tomatoes for processing				
	Acres	*Tons*	*Tons*	*Dollars*	*1,000 dollars*
1967	1,100	9.60	10,600	34.60	367
1968	1,300	11.90	15,500	39.60	614
1969	1,000	12.40	12,400	36.20	449
1970	1,100	11.10	12,200	35.20	429
1971	360	11.00	3,950	35.60	141
1972	560	17.40	9,750	39.20	382
1973	640	12.34	7,900	42.00	332
1974	630	12.22	7,700	62.50	481
1975	640	13.44	8,600	61.90	546
1976	650	16.85	10,950	58.20	637
1977	640	10.94	7,000	63.70	446
1978[2]	760	15.26	11,600	63.00	731
	Snap beans for processing				
	Acres	*Tons*	*Tons*	*Dollars*	*1,000 dollars*
1967	2,300	2.50	5,800	84.20	488
1968	2,300	2.50	5,800	87.70	509
1969	2,100	2.50	5,250	81.90	430
1970	1,700	2.70	4,600	92.70	426
1971	1,700	3.06	5,200	86.10	448
1972	1,700	3.44	5,850	88.40	517
1973	1,700	2.97	5,050	89.90	454
1974	1,900	2.95	5,600	127.00	711
1975	1,700	3.53	6,000	127.00	762
1976	1,500	3.27	4,900	133.00	652
1977	1,700	3.56	6,050	126.00	762
1978[2]	1,400	3.00	4,200	128.00	538
	Cucumbers for pickles				
	Acres	*Tons*	*Tons*	*Dollars*	*1,000 dollars*
1967	2,100	6.68	14,030	68.90	967
1968	3,300	6.09	20,100	86.00	1,729
1969	2,200	6.52	14,350	82.60	1,185
1970	2,300	8.43	19,400	76.80	1,490
1971	2,500	8.32	20,800	70.70	1,471
1972	2,600	6.40	16,650	91.50	1,523
1973	2,200	7.30	16,050	112.00	1,798
1974	2,500	9.40	23,500	100.00	2,350
1975	2,400	7.40	17,750	93.60	1,661
1976	2,400	9.19	22,050	78.50	1,731
1977	1,600	10.78	17,250	108.00	1,863
1978[2]	2,200	7.95	17,500	131.00	2,293

[1]In certain years production includes some quantities not harvested because of economic conditions and excluded in computing values.
[2]Preliminary.

Flowers: Sales and value, Colorado, 1977

Kind	Number of producers	Unit	Sales		Value	
			Number sold	Percent of sales at wholesale	Wholesale price	Value of sales at wholesale[1]
	Number	*Unit*	*Thousand*	*Percent*	*Dollars*	*1,000 dollars*
Carnations:						
Standard	110	Blooms	129,510	100	.108	13,987
Miniature	41	Bunches	896	99	1.42	1,272
Roses:						
Hybrid Tea	14	Blooms	23,917	100	.172	4,114
Sweetheart	[2]	Blooms	[2]	[2]	[2]	[2]
Snapdragons	15	Stems	258	80	.192	50
Potted Plants:						
Chrysanthemums	28	Pots	561	91	2.05	1,150
Poinsettieas	43	Pots	362	91	2.62	948
Geraniums	64	Pots	1,062	84	.630	669
Lilies	26	Pots	199	86	1.81	360
Hydrangeas	16	Pots	46	95	1.98	91
Bedding Plants:						
Flowering	83	Flats	469	62	3.70	1,735
Vegetable	77	Flats	134	63	3.76	504
Foliage Plants	57	.....	.....	82	.....	5,126[3]

[1]Equivalent wholesale value of all sales.
[2]Not published to avoid disclosure of individual operations.
[3]Gross value of sales less cost of plant material from other growers for growing on.

Flowers: Sales and value, Colorado, 1978[1]

Kind	Number of producers	Unit	Sales		Value	
			Number sold	Percent of sales at wholesale	Wholesale price	Value of sales at wholesale[2]
	Number	*Unit*	*Thousand*	*Percent*	*Dollars*	*1,000 dollars*
Carnations:						
Standard	111	Blooms	119,698	99	.119	14,244
Miniature	41	Bunches	1,095	99	1.51	1,653
Roses:						
Hybrid Tea	16	Blooms	26,206	100	.191	5,005
Sweetheart	15	Blooms	10,744	100	.116	1,246
Snapdragons	11	Stems	130	46	.153	20
Potted Plants:						
Chrysanthemums	22	Pots	441	90	2.01	886
Poinsettieas	44	Pots	389	92	2.82	1,097
Geraniums	80	Pots	1,139	81	.670	763
Lilies	27	Pots	177	95	1.90	336
Hydrangeas	16	Pots	35	89	2.50	88
Bedding Plants:						
Flowering	93	Flats	570	58	4.25	2,423
Vegetable	89	Flats	161	57	4.50	725
Foliage Plants	59	.....	.....	87	.....	4,134[3]

[1]Preliminary.
[2]Equivalent wholesale value of all sales.
[3]Gross value of sales less cost of plant material from other growers for growing on.

Fertilizer: Direct application nutrient materials consumption, Colorado, 1973-78

Product	1973	1974	1975	1976	1977	1978[1]
			Tons			
Nitrogen materials						
Anhydrous ammonia	53,932	73,067	69,198	76,205	75,785	78,727
Ammonium nitrate	54,306	62,851	52,286	66,535	50,103	63,849
Ammonium sulfate	16,001	16,003	26,740	26,761	25,155	22,194
Nitrogen Solutions	28,294	37,734	34,706	45,191	40,150	76,093
Urea	3,416	2,646	5,255	6,000	7,156	11,177
Other	5,657	8,680	4,707	617	1,888	1,136
Phosphate materials						
Superphosphate[2]	13,531	4,597	17,222	12,897	6,802	6,252
Ammonium phosphate	7,738	29,429	12,279	9,400	8,366	10,017
Other	299	3,136	5,661	263	423	1,821
Potash materials						
Chloride 50-62 percent grades	7,618	10,302	9,199	11,146	6,121	10,434
Other	3,148	5,558	3,841	4,326	12,606	4,846
Natural organic materials	8,699	8,288	8,069	3,763	2,528	1,858

[1]Preliminary.
[2]Grades over 22 percent.

Fertilizer: Consumption of primary plant nutrient in mixtures and direct application materials, Colorado, 1973-78

Nutrient	1973	1974	1975	1976	1977	1978[1]
			Nutrient tons			
Nitrogen	97,119	117,968	110,598	128,812	118,131	136,804
Phosphorous	48,037	44,594	46,136	53,801	43,813	46,802
Potash	7,802	10,107	9,228	9,947	11,002	9,440
Total[2]	152,958	172,669	165,962	192,561	172,946	193,046

[1]Preliminary.
[2]Sum of individual items may not equal totals due to rounding.

Fertilizer: Consumption of primary plant nutrient in mixtures, Colorado, 1973-78

Nutrient	1973	1974	1975	1976	1977	1978[1]
			Nutrient tons			
Nitrogen	17,548	12,982	14,943	19,808	16,997	17,303
Phosphorous	39,741	26,279	32,594	43,580	37,138	38,949
Potash	1,789	1,913	2,287	1,650	2,190	1,481
Total[2]	59,078	41,174	49,824	65,038	56,326	57,732

[1]Preliminary.
[2]Sum of individual items may not equal totals due to rounding.

Fertilizer: Consumption by class, Colorado, 1973-78[1]

Year ended June 30	Mixtures			Materials			Total consumption[2]			
	Dry bagged	Dry bulk	Fluid	Dry bagged	Dry bulk	Fluid	Dry bagged	Dry bulk	Fluid	Total
					1,000 tons					
1973	35.4	53.2	16.7	27.7	92.7	85.6	63.1	149.5	102.3	311.3
1974	11.3	51.6	18.4	19.1	139.8	112.7	30.4	191.4	131.1	352.9
1975	19.4	59.7	13.7	18.0	124.4	107.7	37.4	184.1	121.4	342.9
1976	3.6	92.7	22.6	11.3	129.9	122.8	14.9	222.5	145.4	382.8
1977	16.7	68.3	21.0	8.7	111.2	117.3	25.4	179.5	138.3	343.2
1978	3.2	81.8	21.3	11.5	147.1	129.8	14.7	228.9	151.1	394.8

[1]Excludes secondary and micronutrient materials.
[2]Sum of individual items may not equal totals due to rounding.

Precipitation: Monthly and annual averages, by districts, Colorado, 1972-78[1]

Year	Jan.	Feb.	Mar.	Apr.	May	June	July	Aug.	Sept.	Oct.	Nov.	Dec.	Annual total
	Crop reporting district 1 (Northwest and mountain counties)[2]												
	Inches												
Average 1941-70	1.13	1.02	1.29	1.50	1.37	1.28	1.64	1.76	1.19	1.16	.99	1.13	15.46
1972 ...	.97	.70	.95	1.07	.88	1.27	.64	1.36	1.54	2.16	1.07	1.69	14.30
1973 ...	.62	.46	1.12	1.64	2.08	1.30	2.45	1.15	.95	.51	1.32	1.75	15.35
1974 ...	1.84	.66	1.54	1.42	.17	1.27	1.77	.76	.73	1.29	.64	1.20	13.29
1975 ...	1.52	1.09	1.72	1.21	1.23	1.02	1.83	.95	.70	1.01	1.40	.57	14.25
1976 ...	.87	1.20	1.25	1.19	1.71	.93	1.51	1.82	1.84	.35	.42	.21	13.30
1977 ...	.44	.73	.82	1.39	.77	.46	1.95	1.95	1.01	1.15	1.23	2.04	13.94
1978 ...	1.61	1.61	1.74	1.24	1.53	.79	.84	.83	.74	.87	1.17	2.26	15.23
	Crop reporting district 2 (Northeast counties)[2]												
	Inches												
Average 1941-70	.47	.44	1.00	1.69	2.81	2.41	1.95	1.54	1.10	1.09	.60	.40	15.49
1972 ...	.48	.21	.44	1.51	1.27	2.54	1.53	2.57	1.13	.64	1.77	.68	14.77
1973 ...	.78	.11	1.72	2.93	3.16	.97	1.84	.43	3.18	.60	1.11	1.03	17.86
1974 ...	.53	.47	1.17	1.71	.26	2.56	1.36	.68	.83	1.17	.55	.21	11.50
1975 ...	.19	.40	.90	1.63	4.89	1.43	1.58	1.42	.69	.44	.94	.46	14.97
1976 ...	.40	.28	.70	1.68	2.27	.99	1.70	1.51	2.00	.52	.10	.14	12.29
1977 ...	.21	.23	1.12	3.07	1.96	1.62	3.02	1.76	.25	.18	.45	.29	14.16
1978 ...	.57	.39	.62	1.70	5.26	1.58	1.15	1.17	.15	1.51	.24	.95	15.29
	Crop reporting district 6 (East central counties)[2]												
	Inches												
Average 1941-70	.41	.39	.87	1.53	2.56	2.29	2.53	2.15	1.26	1.04	.58	.34	15.96
1972 ...	.27	.14	.30	1.03	2.28	3.04	2.35	2.83	1.54	.63	1.92	.50	16.83
1973 ...	.60	.06	2.38	2.07	3.95	1.13	3.17	.65	2.80	.65	.42	1.24	19.12
1974 ...	.33	.40	1.05	1.50	.63	2.77	1.90	1.11	.32	.84	.72	.27	11.84
1975 ...	.17	.21	.61	1.08	3.80	2.42	2.33	1.43	.39	.14	1.44	.16	14.18
1976 ...	.30	.23	.56	1.49	1.66	.98	2.57	1.42	2.32	.72	.30	.05	12.60
1977 ...	.23	.10	1.26	3.00	2.89	1.73	2.93	2.44	.33	.22	.49	.10	15.72
1978 ...	.28	.46	.32	1.00	3.59	1.95	1.31	2.40	.13	.75	.41	.44	13.04
	Crop reporting district 7 (West central and southwest counties)[2]												
	Inches												
Average 1941-70	1.25	1.05	1.25	1.35	1.04	.90	1.39	1.88	1.37	1.61	1.00	1.27	15.34
1972 ...	.22	.07	.30	.54	.47	1.33	.85	1.22	1.65	5.48	1.43	2.07	15.63
1973 ...	.99	.59	1.77	1.14	1.76	1.72	1.42	1.65	.94	.47	.91	1.18	14.54
1974 ...	2.48	.42	.95	1.32	.03	.26	1.78	.73	.87	2.42	1.10	.80	13.16
1975 ...	1.16	1.18	2.56	1.46	1.19	.58	1.71	.70	1.00	.70	1.15	.86	14.25
1976 ...	.43	2.12	.92	.89	1.46	.39	1.44	1.41	2.22	.34	.11	.06	11.79
1977 ...	.84	.35	.52	.61	.97	.39	2.16	1.92	1.29	1.19	1.30	.93	12.47
1978 ...	2.27	1.51	2.55	1.92	1.61	.41	.67	.56	.76	1.19	2.22	2.67	18.34
	Crop reporting district 8 (South central counties)[2]												
	Inches												
Average 1941-70	.42	.32	.53	.77	.76	.69	1.45	1.59	.86	.97	.38	.48	9.22
1972 ...	.29	.05	.25	.06	.30	.57	.96	1.18	.96	1.81	.90	.76	8.09
1973 ...	.09	.12	.68	.51	.97	.48	1.77	1.02	.88	.44	.07	.47	7.50
1974 ...	.76	.15	.45	.17	.01	.45	1.57	1.09	.62	.94	.39	.68	7.28
1975 ...	.54	.46	.67	.71	.05	.50	1.35	.82	1.25	.44	.88	.09	7.76
1976 ...	.09	.34	.43	.85	1.17	.24	1.01	1.92	1.23	.39	.27	.05	7.99
1977 ...	.25	.32	.17	.79	.34	.56	2.06	1.36	.76	.24	.82	.34	8.01
1978 ...	.31	.11	.18	.25	1.73	1.03	1.20	.46	.42	.82	1.15	.89	8.55
	Crop reporting district 9 (Southeast counties)[2]												
	Inches												
Average 1941-70	.56	.54	.95	1.51	1.96	1.61	2.24	2.05	1.05	1.02	.62	.55	14.66
1972 ...	.49	.14	1.06	.79	1.62	1.65	1.38	2.13	1.33	1.19	1.66	.55	13.99
1973 ...	.44	.09	2.85	1.64	1.95	.72	2.76	.95	2.05	.64	.49	1.48	16.06
1974 ...	.65	.51	.83	.51	1.04	1.20	1.47	.89	.75	1.45	.55	.67	10.52
1975 ...	.42	.41	.88	.85	1.40	2.01	2.24	1.78	.69	.23	1.60	.13	12.64
1976 ...	.46	.26	.87	1.51	1.51	.67	1.90	2.26	2.41	1.51	.55	.16	14.07
1977 ...	.13	.42	.26	2.08	3.01	1.22	3.03	3.10	.57	.89	.60	.09	15.40
1978 ...	.38	.44	.58	.81	2.99	2.85	1.65	1.80	.30	.67	.55	.56	13.58

[1]Compiled from reports issued by the national Oceanic and Atmosphere Administration, and includes Hi-altitude report [illegible]

[2]For counties included in each Crop Reporting District, see outline map on inside cover.

Field crops: Usual planting and harvesting dates, Colorado

Crop	Usual planting dates	Usual harvesting dates			Principal producing districts
		Begin	Most active	End	
Barley:					
Fall sown	Sept. 1-Oct. 15	June 20	July 1-July 20	Aug. 5	2, 6, 9
Spring sown	Mar. 15-Apr. 30	June 30	July 5-Sept. 10	Sept. 20	1, 2, 7, 8
Beans, dry	May 20-July 1	Aug. 25	Sept. 5-Sept. 15	Oct. 10	2, 6, 7, 9
Corn:					
Grain	Apr. 25-June 1	Oct. 1	Oct. 10-Nov. 20	Dec. 1	2, 6, 7, 9
Silage	Apr. 25-June 1	Aug. 25	Sept. 1-Sept. 25	Oct. 10	2, 6, 7, 9
Forage	Apr. 25-June 1	Sept. 1	Sept. 5-Sept. 20	Oct. 10	2, 6
Hay:					
Alfalfa		June 1		Oct. 10	Statewide
Other		July 1		Sept. 25	Statewide
Oats	Mar. 20-May 5	July 15	July 25-Aug. 30	Sept. 20	Statewide
Sorghum:					
Grain	May 10-July 5	Oct. 1	Oct. 10-Nov.15	Nov. 25	6, 9
Silage	May 10-July 5	Sept. 1	Sept. 5-Sept. 20	Oct. 1	6, 9
Forage	May 10-July 5	Sept. 1	Sept. 10-Oct. 1	Oct. 25	6, 9
Sugar beets	Apr. 1-May 25	Oct. 1	Oct. 15-Nov. 5	Nov. 20	2, 6, 7, 9
Wheat:					
Winter	Aug. 20-Oct. 10	June 25	July 10-July 20	Sept. 5	2, 6, 9
Spring	Mar. 10-Apr. 30	July 5	July 15-Aug. 10	Aug. 30	Statewide

Fruit: Usual bloom and harvest dates, Colorado

Fruit	Usual dates of full bloom	Usual harvesting dates			Principal producing counties
		Begin	Most active	End	
Commercial apples	Apr. 20-May 10	Aug. 5	Sept. 10-Oct. 10	Nov. 5	Delta, Mesa
Peaches	Apr. 5-Apr. 25	Aug. 5	Aug. 20-Sept. 5	Sept. 20	Delta, Mesa
Pears	Apr. 20-May 5	Aug. 10	Aug. 15-Sept. 10	Sept. 20	Delta, Mesa
Cherries:					
Tart	Apr. 30	July 5	July 20-July 30	Aug. 5	Delta, Mesa
Sweet	Apr. 25	June 25	June 30-July 5	July 10	Delta, Mesa

Vegetables: Usual planting and harvesting dates, Colorado

Vegetable	Usual planting dates	Usual harvesting dates			Principal producing districts
		Begin	Most active	End	
Cabbage	Apr. 5-June 1	July 15	Aug. 1-Sept. 30	Nov. 1	2, 8, 9
Cantaloups	Apr. 15-May 15	Aug. 1	Aug. 10-Aug. 30	Sept. 30	2, 9
Carrots	Apr. 1-July 5	Aug. 1	Aug. 15-Nov. 30	Dec. 5	2, 8, 9
Lettuce	Mar. 20-July 10	June 10	June 15-Sept. 15	Oct. 1	8, 9
Onions	Mar. 10-Apr. 30	July 10	Aug. 1-Sept. 30	Oct. 31	2, 7, 9
Spinach	Apr. 1-Aug. 1	June 20	July 20-Sept. 1	Sept. 30	2, 8
Sweet Corn	Apr. 1-June 30	July 10	July 20-Sept. 20	Oct. 5	2, 9

Food products: Per capita consumption, United States, 1960-78[1]

Commodity	1960	1970	1974	1975	1976	1977	1978[2]
				Pounds			
Meats: (carcass weight)	160.9	186.3	190.5	182.4	194.9	193.0	186.6
Beef	85.1	113.7	116.8	120.1	129.3	125.9	120.4
Veal	6.1	2.9	2.3	4.2	4.0	3.9	3.0
Lamb and mutton	4.8	3.3	2.3	2.0	1.9	1.7	1.6
Pork	64.9	66.4	69.1	56.1	59.7	61.5	61.6
Meats: (retail weight)	134.1	151.4	152.5	145.4	155.3	154.6	149.6
Beef	64.3	84.1	86.4	88.9	95.7	93.2	89.0
Veal	5.2	2.4	1.9	3.5	3.3	3.2	2.5
Lamb and mutton	4.3	2.9	2.0	1.8	1.7	1.5	1.4
Pork	60.3	62.0	62.2	51.2	54.6	56.7	56.7
Fish (edible weight)	10.3	11.8	12.2	12.2	13.0	12.8	12.9
Poultry products:							
Eggs	42.4	39.5	36.6	35.4	34.8	34.5	34.6
Chicken (ready-to-cook)	27.8	40.5	41.1	40.3	43.3	44.9	47.5
Turkey (ready-to-cook)	6.2	8.0	8.9	8.6	9.2	9.2	9.5
Dairy products:							
Cheese	8.3	11.5	14.6	14.5	15.8	16.4	17.4
Condensed and evaporated milk	13.7	7.1	5.6	5.0	3.6	3.3	2.9
Fluid milk and cream (product weight)	321.0	296.0	288.0	291.1	292.0	289.4	288.9
Ice cream (product weight)	18.3	17.7	17.5	18.7	18.1	17.7	17.7
Fats and Oils—Total fat content	45.3	53.0	53.2	53.4	56.1	54.4	56.0
Butter (actual weight)	7.5	5.3	4.6	4.8	4.4	4.4	4.6
Margarine (actual weight)	9.4	11.0	11.3	11.2	12.2	11.6	11.9
Lard	7.6	4.7	3.2	4.0	3.6	3.5	3.7
Shortening	12.6	17.3	17.0	17.3	18.1	17.6	18.0
Other edible fats and oils	11.5	18.2	20.3	20.3	22.0	21.6	22.0
Fruits:							
Fresh:	90.0	79.1	76.3	81.3	84.4	81.2	80.3
Citrus	32.5	27.9	26.8	28.7	28.5	25.2	24.6
Noncitrus	57.5	51.2	49.5	52.6	55.9	56.0	55.7
Processed:							
Canned fruit	22.6	23.3	19.6	19.3	19.2	20.0	17.2
Canned juice	13.0	14.6	14.7	15.3	16.2	15.6	18.0
Frozen (including juices)	9.1	9.8	11.3	12.6	12.2	11.9	11.4
Chilled citrus juices	2.1	4.7	5.2	5.7	6.5	6.0	6.0
Dried	3.1	2.7	2.5	3.0	2.7	2.7	2.6
Vegetables:							
Fresh[3]	96.0	91.0	93.6	93.9	94.7	93.2	95.2
Canned (excluding potatoes and sweetpotatoes)	43.4	51.2	53.3	52.1	53.0	52.9	53.0
Frozen (excluding potatoes)	7.0	9.6	10.2	9.7	10.2	10.3	10.9
Potatoes[4]	105.0	115.3	112.3	120.2	114.9	119.8	125.4
Sweetpotatoes[4]	6.5	5.2	5.1	5.3	5.0	4.6	4.9
Grains:							
Wheat flour[5]	118	110	106	107	111	108	112
Rice	6.1	6.7	7.6	7.7	7.2	7.6	5.8
Other:							
Coffee	11.6	10.5	9.5	9.0	9.7	6.9	7.3
Tea	.6	.7	.8	.8	.8	.9	.8
Cocoa	2.9	3.1	3.0	2.6	3.0	2.7	2.6
Peanuts (shelled)	4.9	5.9	6.4	6.5	6.3	6.5	6.6
Dry edible beans	7.3	5.9	6.7	6.5	6.3	6.0	6.0
Melons	23.2	21.2	17.2	17.5	20.5	21.2	21.3
Sugar (refined)	97.4	101.8	96.6	90.2	94.7	95.7	93.2

[1]Quantity in pounds, retail weight unless otherwise shown. Data on calendar year basis except for dried fruits, fresh citrus fruits, peanuts, and rice which are on a crop-year basis.
[2]Preliminary.
[3]Commercial production for sale as fresh produce.
[4]Including fresh equivalent of processed.
[5]White, whole wheat, and semolina flour including use in bakery products.

Note: Reprinted from **National Food Review,** December 1978. USDA-ESCS.

PRICES RECEIVED BY FARMERS

Price data are collected to provide a basis for measuring the economic well-being of producers, both in terms of the per unit value of crops and livestock and the total value of production of crops and livestock. These data are extensively used, not only for analyzing past occurrences but also for keeping abreast of the marketing situation to make current and future marketing decisions.

Price statistics, particularly for major crops, have become increasingly important because of their use in calculating deficiency payments. By law, eligible producers receive deficiency payments when both the national average market price, during the first 5 months of the marketing year, and the national loan rate are below the target price.

Price data are also important in "triggering" the movement of commodities out of the USDA Reserve Programs. If the national average market price exceeds the national loan rate by a certain percentage, which varies by crop, producers "may" redeem their crop from the program at their option. If the national average market price exceeds the loan value by an even higher pre-set percentage, producers "must" liquidate the loan by either repayment or forfeiture of the commodity.

The basic data used to determine prices received are provided voluntarily by producers, grain elevators, and others who purchase agricultural products. In addition, cattle prices are based on recorded direct and auction sales under a cooperative program with the Livestock Market News Branch of the Agricultural Marketing Service. Other surveys measure the disposition of crops and the amount of the crop that is sold during each month of the marketing year. These monthly marketing volumes are then used to weight the previously estimated monthly prices to determine the season average price. As with crops, marketing volumes of livestock are also determined and are used to weight monthly livestock prices to calculate the season average price. Monthly and season average prices reflect all sizes and grades of each commodity sold where appropriate. Season average prices are based upon the marketing year for each commodity and may or may not correspond to a calendar year average price.

Prices received by farmers: Season average prices, by commodities, Colorado, 1970-78

Commodity	Unit	Price per unit[1]								
		1970	1971	1972	1973	1974	1975	1976	1977	1978[2]
		Dollars								
Wheat, all	Bu.	1.19	1.20	1.77	3.91	3.81	3.24	2.36	2.12	2.74
Corn, grain	Bu.	1.32	1.19	1.61	2.54	3.02	2.62	2.13	1.94	2.20
Barley, all	Bu.	1.39	1.50	1.77	2.07	2.79	2.64	2.17	2.35	2.20
Sorghum grain	Bu.	1.14	1.03	1.49	2.30	2.82	2.34	1.76	1.82	1.74
Dry beans[3]	Cwt.	7.50	9.60	8.60	26.90	28.00	15.50	11.70	19.00	16.90
Sugar beets[4]	Ton	14.90	15.60	17.70	35.90	50.30	28.70	21.10	26.30	[5]
Oats	Bu.	.70	.73	.87	1.47	1.90	1.85	1.40	.96	.85
Hay, all (baled)	Ton	25.50	30.50	40.00	45.00	52.00	54.00	56.00	56.00	48.50
Potatoes	Cwt.	1.42	1.57	2.89	5.06	2.51	3.81	2.68	2.88	2.64
Rye	Bu.	.87	.88	1.02	1.81	2.46	2.28	2.10	1.60	1.50
Apples, commercial	Lb.	.0547	.0703	.1310	.0750	.0900	.0540	.0860	.0930	.1040
Peaches	Lb.	.0798	.0926	.1420	.1270	.1580	.1700	.1680	.1370	.1760
Pears	Ton	110.00	91.00	171.00	122.00	204.00	153.00	124.00	169.00	201.00
Cherries, tart	Lb.	.0920	.0980	.1180	.1920	.1870	.1170	.1980	.2430	.4160
Cherries, sweet	Ton	523.00	536.00	808.00	535.00	642.00	615.00	596.00	680.00	1,067.00
Cabbage	Cwt.	2.37	2.51	3.43	7.28	3.31	3.99	4.24	4.58	7.77
Lettuce	Cwt.	5.76	4.43	4.76	7.06	6.00	6.66	10.10	5.89	4.99
Onions	Cwt.	3.84	4.82	8.41	7.72	5.35	11.00	8.35	5.53	6.06
Beef cattle	Cwt.	29.30	31.90	35.50	45.20	40.30	39.80	38.10	38.90	51.00
Calves	Cwt.	36.20	38.40	47.00	58.40	40.40	30.40	38.80	40.70	63.50
Sheep	Cwt.	7.50	5.70	5.70	9.40	11.20	10.90	12.80	13.80	21.00
Lambs	Cwt.	28.00	27.50	30.60	36.50	39.80	45.00	48.90	53.40	63.30
Hogs	Cwt.	23.10	17.70	24.90	37.70	33.40	46.80	43.30	38.70	46.50
Turkeys	Lb.	.223	.250	.250	.430	.260	.350	.350	.410	.460
Chickens	Lb.	.095	.060	.065	.145	.060	.090	.110	.100	.100
Eggs	Doz.	.379	.301	.335	.562	.541	.499	.560	.530	.500
Milk sold to plants	Cwt.	6.38	6.47	6.78	7.80	8.85	9.10	10.50	10.40	11.20
Wool	Lb.	.33	.17	.28	.82	.61	.43	.68	.70	.73

[1]Does not include government payments.
[2]Preliminary.
[3]Price applies to cleaned basis.
[4]Payments under the Sugar Act are not included.
[5]Not available.

Prices received by farmers: Prices, specified commodities, monthly average, Colorado, 1971-1978

Year	Jan.	Feb.	Mar.	Apr.	May	June	July	Aug.	Sept.	Oct.	Nov.	Dec.
	All wheat											
	Dollars per bushel											
1971	1.25	1.24	1.24	1.22	1.23	1.26	1.20	1.18	1.16	1.19	1.20	1.22
1972	1.21	1.21	1.22	1.24	1.25	1.20	1.22	1.37	1.61	1.75	1.79	2.16
1973	2.25	1.84	1.94	1.98	2.00	2.23	2.27	4.05	4.20	4.01	3.97	4.35
1974	4.83	5.12	4.67	3.50	3.10	3.22	3.73	3.72	3.80	4.22	4.37	4.20
1975	3.88	3.58	3.23	3.22	2.90	2.77	3.12	3.33	3.52	3.52	3.21	3.07
1976	3.07	3.21	3.25	3.11	3.01	3.12	3.12	2.67	2.59	2.28	2.10	2.11
1977	2.20	2.22	2.12	2.05	1.85	1.83	1.83	1.83	1.93	2.02	2.23	2.24
1978	2.14	2.26	2.39	2.44	2.45	2.61	2.58	2.61	2.71	2.85	2.84	2.85
	Corn grain											
	Dollars per bushel											
1971	1.32	1.35	1.34	1.36	1.38	1.40	1.43	1.38	1.27	1.14	1.13	1.16
1972	1.20	1.24	1.21	1.22	1.24	1.27	1.30	1.30	1.34	1.32	1.38	1.55
1973	1.53	1.51	1.54	1.51	1.62	1.86	1.99	2.82	2.64	2.54	2.45	2.45
1974	2.50	2.61	2.62	2.41	2.38	2.44	2.68	3.29	3.45	3.35	3.26	3.20
1975	3.08	2.84	2.53	2.68	2.77	2.77	2.83	3.05	2.93	2.81	2.58	2.58
1976	2.57	2.54	2.55	2.50	2.52	2.67	2.85	2.75	2.75	2.45	2.07	2.14
1977	2.19	2.20	2.22	2.21	2.07	2.13	1.96	1.80	1.66	1.68	1.75	1.88
1978	1.85	1.92	2.06	2.17	2.20	2.37	2.50	2.14	2.17	2.12	2.17	2.19
	Feed barley											
	Dollars per bushel											
1971	.99	1.01	1.01	1.03	1.05	1.07	1.06	.99	.99	.97	.98	.99
1972	1.00	1.01	1.01	1.01	1.02	1.04	1.01	1.03	1.09	1.11	1.18	1.29
1973	1.34	1.40	1.36	1.43	1.43	1.49	1.51	1.85	2.04	2.09	2.15	2.05
1974	2.18	2.29	2.34	2.10	2.13	2.18	2.20	2.38	2.52	2.63	2.72	2.73
1975	2.77	2.68	2.58	2.48	2.40	2.46	2.40	2.33	2.37	2.29	2.20	2.27
1976	2.32	2.31	2.30	2.24	2.31	2.30	2.26	2.13	2.09	2.08	1.96	2.03
1977	1.99	2.27	2.10	2.13	2.07	1.82	1.45	1.49	1.55	1.33	1.67	1.69
1978	1.89	1.84	1.91	1.96	2.15	1.87	1.92	1.76	1.67	1.85	1.92	1.98
	All hay, baled											
	Dollars per ton											
1971	27.00	27.00	27.00	27.20	27.20	26.50	27.00	27.50	27.50	28.50	29.50	29.50
1972	34.00	34.00	35.50	35.50	37.50	33.50	31.50	33.00	35.00	40.00	40.00	41.00
1973	45.50	49.50	49.50	49.00	48.00	44.00	41.00	42.50	44.00	44.00	45.50	45.50
1974	48.50	48.50	46.50	44.00	44.50	45.00	45.50	48.50	51.50	52.50	54.00	55.50
1975	55.50	55.00	53.50	54.50	57.50	58.50	53.50	53.00	53.00	53.00	53.00	54.00
1976	54.00	55.00	54.00	53.50	54.00	53.50	54.50	54.50	55.50	55.50	56.50	56.00
1977	57.50	57.50	58.50	58.40	60.00	58.00	61.50	61.00	58.50	56.00	55.00	54.50
1978	54.00	53.00	52.00	51.50	48.50	48.50	48.50	47.00	47.00	47.50	48.00	49.00
	Alfalfa hay, baled											
	Dollars per ton											
1971	27.00	27.50	27.50	27.50	27.50	26.50	27.50	28.00	28.00	29.00	30.50	30.00
1972	33.00	33.00	34.00	34.50	37.00	33.50	31.00	32.50	34.50	39.00	39.50	40.50
1973	45.00	49.00	49.00	48.00	48.00	42.00	39.50	42.00	43.50	43.50	45.00	45.50
1974	48.50	48.50	46.50	43.50	44.50	44.50	45.00	48.50	51.50	52.50	54.50	55.50
1975	55.50	55.00	54.00	54.50	58.00	59.00	54.00	52.50	52.50	53.00	53.00	54.50
1976	54.00	55.00	54.00	53.50	54.00	53.50	54.50	55.00	56.00	56.00	57.00	57.00
1977	58.00	58.00	59.50	59.00	61.00	58.50	61.00	60.50	58.00	55.00	53.50	53.50
1978	53.00	52.00	51.00	50.00	47.50	47.50	47.50	46.00	46.00	47.00	48.50	49.50
	All other hay, baled											
	Dollars per ton											
1971	26.00	25.50	25.50	26.00	26.00	26.00	26.00	26.00	26.50	27.50	27.50	28.00
1972	37.00	37.00	38.00	37.00	38.00	34.00	33.00	34.50	36.00	41.50	41.50	42.00
1973	46.00	50.00	50.00	51.00	48.00	47.50	44.00	44.00	45.00	45.50	46.00	45.50
1974	48.50	48.50	47.00	45.00	44.50	45.50	46.00	48.50	52.00	52.50	53.00	55.00
1975	55.00	54.50	53.00	54.50	57.00	58.00	53.00	53.50	54.00	53.00	52.50	53.50
1976	54.00	55.00	54.50	53.00	53.50	53.50	54.50	54.00	55.00	55.00	55.00	54.00
1977	55.50	55.50	56.50	57.00	58.00	57.00	62.00	61.50	60.00	58.00	58.00	56.00
1978	56.00	54.50	54.50	54.50	51.00	51.00	50.50	50.00	48.50	48.00	47.50	48.50

Prices received by farmers: Prices, specified commodities, monthly average, Colorado, 1971-78 (continued)

Year	Jan.	Feb.	Mar.	Apr.	May	June	July	Aug.	Sept.	Oct.	Nov.	Dec.
	Dry Beans											
	Dollars per cwt.											
1971	7.10	7.50	7.60	7.10	7.30	8.00	8.40	8.40	8.10	9.20	9.50	9.70
1972	9.70	10.00	10.50	11.30	11.40	10.90	9.80	8.60	8.20	8.40	8.30	8.00
1973	7.60	7.60	7.70	7.50	8.30	10.20	10.30	12.60	14.70	18.20	22.20	24.30
1974	29.70	43.00	51.50	48.50	47.50	46.50	35.00	35.10	25.50	31.00	28.00	28.00
1975	28.50	28.00	28.00	25.50	27.00	29.50	29.00	30.40	23.50	20.50	17.50	15.50
1976	13.60	12.00	14.80	13.20	12.70	13.10	12.90	12.00	11.00	12.00	12.00	12.00
1977	11.00	11.00	11.80	11.60	11.30	12.20	12.90	12.90	13.60	25.50	24.00	24.00
1978	21.50	22.80	20.00	18.00	17.00	17.00	15.20	15.10	14.00	16.00	15.10	17.10
	All potatoes											
	Dollars per cwt.											
1971	1.15	1.30	1.25	1.25	1.40	.85	2.35	2.10	1.58	1.60	1.72	1.71
1972	1.80	1.35	1.35	1.15	1.30	.75	.....	2.75	2.30	2.06	2.29	2.31
1973	2.80	3.20	3.90	3.60	5.40	.....	.....	3.20	3.17	3.35	3.73	3.92
1974	5.25	7.15	7.35	7.30	8.15	8.15	3.10	3.00	3.19	3.22	3.27	2.50
1975	2.45	1.90	1.30	2.20	2.00	2.00	3.30	3.30	3.51	3.94	3.67	3.35
1976	3.75	4.15	4.15	4.15	4.60	4.60	3.80	3.45	3.05	2.65	2.25	2.35
1977	2.70	2.75	2.65	2.65	3.30	.....	3.75	2.65	3.56	3.02	2.88	2.54
1978	2.70	2.65	2.85	2.75	2.85	2.60	3.75	3.95	3.24	2.58	2.11	1.95
	Apples for fresh market											
	Cents per pound											
1971	7.40	6.50	.....	.....	.....	.....	.....	.....	10.00	9.00	9.00	8.00
1972	8.00	8.00	8.00	.....	.....	.....	.....	15.80	15.80	13.00	14.80	14.80
1973	14.80	.....	.....	.....	.....	.....	.....	.....	10.40	10.60	10.00	9.10
1974	9.10	9.10	9.10	.....	.....	.....	.....	.....	15.50	16.50	16.50	11.00
1975	11.00	11.00	11.00	.....	.....	.....	.....	.....	.....	7.40	7.40	7.40
1976	7.40	7.40	.....	.....	.....	.....	.....	.....	.....	12.70	8.60	7.80
1977	7.80	9.40	10.20	.....	.....	.....	.....	12.00	12.00	10.50	11.50	11.50
1978	12.00	13.00	.....	.....	.....	.....	.....	.....	12.50	12.00	13.00	13.00
	Milk cows for dairy herd replacement[1]											
	Dollars per head											
1971	360	360	360	370	380	380	380	370	370	380	380	380
1972	380	380	385	385	375	370	370	370	370	380	380	380
1973	390	450	460	485	530	525	525	570	590	590	580	600
1974	600	585	570	590	575	550	515	505	515	500	455	480
1975	425	405	355	355	380	405	425	415	385	390	415	440
1976	445	420	410	425	425	425	475	495	515	490	500	500
1977	525	545	550	560	520	560	560	570	560	575	570	590
1978	610	610	625	625	650	675	685	695	725	745	775	830
	Milk sold to plants											
	Dollars per 100 pounds											
1971	6.70	6.60	6.60	6.40	6.25	6.10	6.10	6.20	6.55	6.65	6.80	6.80
1972	6.85	6.85	6.90	6.60	6.60	6.40	6.40	6.60	6.80	6.95	7.20	7.25
1973	7.30	7.35	7.25	7.25	7.25	7.20	7.25	7.65	8.20	8.55	9.10	9.55
1974	9.75	9.90	9.80	9.65	9.30	8.35	8.05	7.95	8.15	8.40	8.70	8.65
1975	8.80	8.75	8.55	8.60	8.35	8.35	8.60	8.80	9.35	9.95	10.40	10.90
1976	10.80	10.70	10.80	10.30	10.10	10.10	10.00	10.30	10.40	10.80	10.80	10.80
1977	10.70	10.40	10.50	10.20	10.00	10.10	10.00	10.30	10.50	10.60	10.80	10.80
1978	11.00	11.00	10.90	10.90	10.90	10.80	10.70	11.10	11.30	11.80	12.20	12.50
	Wool											
	Cents per pound											
1971	17	20	22	22	20	20	15	17	19	15	15	15
1972	16	20	23	25	26	30	32	38	44	50	50	46
1973	86	77	93	81	78	74	66	60	90	92	.....	100
1974	77	71	69	56	66	65	58	52	51	39	39	39
1975	36	34	35	41	41	46	43	46	51	44	52	51
1976	66	71	65	66	65	67	64	68	70	72	75	74
1977	80	80	77	73	67	66	71	66	72	69	69	69
1978	79	73	74	74	70	69	73	73	72	76	75	76

[1]Includes springer heifers.

Prices received by farmers: Prices, specified commodities, monthly average, Colorado, 1971-78 (continued)

Year	Jan.	Feb.	Mar.	Apr.	May	June	July	Aug.	Sept.	Oct.	Nov.	Dec.
	Beef Cattle											
	Dollars per 100 pounds											
1971	29.30	31.50	31.40	31.60	31.90	31.40	31.60	32.30	32.10	31.60	33.20	34.20
1972	35.20	35.80	34.60	34.20	35.50	37.20	37.40	34.80	35.10	36.00	33.80	37.10
1973	41.70	44.30	46.50	45.40	46.40	46.70	46.90	52.70	45.00	44.70	41.90	40.20
1974	48.40	48.20	41.70	41.40	39.90	37.30	41.60	44.20	37.00	35.20	34.50	34.70
1975	33.40	32.00	34.00	39.00	45.50	47.80	46.80	40.60	40.70	40.70	38.70	41.40
1976	38.30	37.40	35.00	42.50	40.10	40.90	37.10	37.50	35.80	36.50	37.00	39.00
1977	36.30	37.00	36.60	38.50	41.10	39.20	39.90	38.70	38.70	40.60	40.00	41.30
1978	42.00	43.40	46.60	51.60	55.60	55.70	53.00	50.90	53.80	54.30	53.30	56.60
	Cows											
	Dollars per 100 pounds											
1971	22.10	23.50	23.10	21.50	21.40	21.40	21.00	22.00	22.90	22.30	24.00	25.20
1972	24.90	25.50	25.60	24.80	25.00	25.20	25.40	26.10	27.20	27.50	25.90	25.50
1973	29.50	34.70	36.90	33.50	34.10	32.20	33.80	38.00	34.10	34.70	32.80	31.10
1974	34.70	36.20	34.50	30.60	27.00	25.30	24.30	23.00	19.80	18.00	17.40	17.20
1975	16.00	17.60	19.70	20.60	21.80	30.10	21.40	21.70	21.20	20.20	20.50	21.20
1976	24.10	26.80	27.50	30.90	30.10	27.80	26.00	24.80	22.60	22.60	20.60	22.70
1977	23.80	24.40	25.80	27.40	27.00	26.80	25.00	25.40	25.60	25.30	24.70	26.30
1978	28.70	31.70	35.50	36.20	39.30	36.70	36.60	36.70	39.10	42.10	43.70	49.00
	Steers and heifers											
	Dollars per 100 pounds											
1971	30.00	32.00	32.00	32.30	32.60	32.20	32.00	32.70	32.70	32.20	34.00	35.00
1972	35.90	36.70	35.30	35.00	36.10	37.80	38.30	35.70	35.50	36.90	34.80	38.00
1973	42.50	45.00	47.10	46.00	46.80	47.60	48.10	53.60	45.70	45.50	43.30	41.40
1974	49.20	49.10	42.30	41.70	40.50	37.70	43.00	45.40	38.00	36.00	36.10	36.10
1975	34.80	33.20	34.80	40.30	46.90	48.90	48.50	42.50	42.00	42.60	41.80	43.90
1976	39.70	38.30	35.40	43.00	40.50	41.30	37.40	37.80	36.10	36.80	37.60	39.40
1977	36.90	37.30	36.90	38.90	41.40	39.50	40.30	39.00	39.20	41.20	40.90	42.30
1978	42.80	43.80	47.00	52.00	55.90	56.10	53.30	51.20	54.30	54.70	53.80	57.00
	Calves											
	Dollars per 100 pounds											
1971	35.90	37.20	36.60	36.30	36.80	35.60	35.20	36.40	37.20	40.00	41.60	40.70
1972	42.50	42.40	43.80	43.20	43.90	45.70	46.20	46.60	51.10	51.80	48.90	48.60
1973	53.70	55.40	58.80	58.00	60.00	60.00	57.50	67.80	59.60	62.90	59.40	54.30
1974	57.60	55.50	51.70	48.00	42.90	36.50	34.60	33.00	29.00	30.30	28.40	28.30
1975	24.00	24.80	25.70	28.80	31.10	33.50	28.90	26.10	30.10	31.90	34.50	35.60
1976	36.60	38.30	38.60	42.80	43.00	41.40	34.40	38.30	34.00	38.20	37.40	37.60
1977	37.00	37.70	38.10	41.90	41.20	39.50	39.60	40.90	40.70	42.00	42.10	42.90
1978	46.30	50.60	55.20	57.70	62.50	63.20	62.60	66.50	70.70	71.40	74.50	79.50
	Sheep											
	Dollars per 100 pounds											
1971	6.00	6.00	6.00	6.00	5.50	5.30	5.90	6.50	6.00	5.50	4.80	5.00
1972	5.00	5.00	5.00	5.00	5.00	5.00	5.50	5.50	6.00	6.00	7.50	7.50
1973	7.50	8.50	8.50	7.50	7.50	7.50	9.00	10.00	10.00	12.00	12.50	12.50
1974	13.00	13.00	11.00	11.00	10.50	11.00	11.00	10.50	10.50	11.00	10.50	10.50
1975	10.50	10.50	10.50	10.50	10.50	10.50	10.50	10.50	12.70	12.60	10.00	10.00
1976	10.00	10.00	10.00	12.00	12.00	12.00	13.00	14.00	15.00	15.00	15.00	15.00
1977	14.50	15.00	16.00	15.00	14.00	13.00	13.00	13.00	13.00	13.00	13.00	14.00
1978	16.00	16.00	17.00	19.00	20.00	21.00	21.00	22.00	25.50	27.10	26.20	26.20
	Lambs											
	Dollars per 100 pounds											
1971	23.90	24.70	27.30	27.60	27.90	30.50	29.90	29.90	27.80	27.30	27.30	27.40
1972	28.50	30.20	30.40	29.50	32.50	33.80	34.50	32.00	31.30	29.30	28.30	30.30
1973	34.80	39.50	40.10	33.50	32.00	37.60	39.50	42.20	33.50	34.40	36.80	38.10
1974	42.70	40.00	35.80	38.60	43.80	44.70	40.60	40.50	36.90	39.00	40.00	40.50
1975	40.90	42.50	43.60	46.40	49.30	47.00	45.90	41.50	43.10	46.30	47.40	49.70
1976	49.40	49.50	52.30	58.30	62.00	53.50	48.50	43.00	43.50	43.50	44.30	46.20
1977	49.90	51.50	49.40	53.60	59.80	55.00	52.00	49.90	52.70	55.00	53.80	58.90
1978	62.20	65.40	69.60	64.70	64.70	62.10	58.40	59.60	63.20	61.60	58.20	65.70

COLORADO INDEX OF PRICES RECEIVED BY FARMERS AND RANCHERS

Index numbers have been commonly accepted as a convenient method for combining prices of various commodities to measure the trend and level of prices compared with a reference point or base period, which is 1966-68 for the Colorado index. Prices during the base period are set equal to 100 so that previous or subsequent price levels can be easily expressed as a percentage of prices during the base period. The index provides a composite measure of the average change in prices of agricultural products from month to month and from year to year.

Commodities Used In The Colorado Index

Commodities are grouped into nine groups and these are then combined into the two major groups — (1) Crops and (2) Livestock. A separate index is computed for each commodity group. Commodities included in each group are as follows:

Crops

Food grains: Wheat
Feed grains and hay: Barley, corn, sorghum grain and hay (all)
Vegetables: Potatoes, lettuce, onions, carrots, cucumbers and cabbage
Fruit: Apples for fresh use and peaches for fresh use
Other crops: Sugar beets and dry beans

Livestock

Meat animals: Cattle, calves, hogs and lambs
Poultry and eggs: Eggs and turkeys
Dairy products: Milk (wholesale)
Wool: Wool

Computation Of The Index

The index for each commodity group is the summation of the current price times the base quantity for each item within the group divided by the summation of the base price times the base quantity for the same items. After the commodity group index numbers are computed, the two major group indexes, crops and livestock, are computed by combining the commodity group index numbers. This is done by weighting each commodity group index by a percent representing its relative importance in the major group. By using percentage weights the value of minor commodities not included in index computations may be imputed to the group to which it should belong.

The All Farm Products Index is derived by weighting the Crop Index and the Livestock Index based on the percent of cash receipts from each major group during the weight base period. During 1966-68 crops made up an average of 24.1 percent of cash receipts while livestock accounted for 75.9 percent. These weights or percentages are applied to the respective major group index numbers to obtain the All Farm Products Index for a given month.

Adjustment for Short-Season Crops

For the prices received index to be comparable from one month to the next the same items must be included in it for all months. Since price estimates are not made during months in which a commodity is not marketed, adjustments in the index are needed. Vegetables and fruit are seasonal commodities for which prices are not available in all months. As a general rule, if there are no sales for three months or less, the last monthly price is carried forward so that the commodity causes no change in the index during these months. When the period of no sales exceeds three months, the season average price for the crop just marketed is used during the period of no sales. This sometimes causes a slight shift in the level of the index in the first month the season average is used but does represent the correct level of prices for the individual commodity.

Revisions

For some commodities, additional price data become available after current price estimates are prepared. When prices for index commodities are revised, the prices received index is also revised.

Prices received: Commodity group index numbers, by months, Colorado, 1960-78

(1966-68 = 100)

Year	Jan.	Feb.	Mar.	Apr.	May	June	July	Aug.	Sept.	Oct.	Nov.	Dec.	Annual average
							All farm products						
1960	89	91	95	95	94	92	91	87	86	85	88	89	90
1961	92	90	90	90	87	86	85	89	88	88	87	89	88
1962	93	91	93	92	91	90	91	93	91	94	93	92	92
1963	95	88	85	87	86	86	94	88	89	89	88	86	88
1964	89	86	87	86	84	85	89	88	88	88	88	92	88
1965	93	94	95	99	102	100	105	99	95	96	95	96	97
1966	99	101	104	102	98	98	100	102	102	98	97	96	100
1967	102	98	97	96	98	101	103	102	101	98	95	96	99
1968	96	101	100	100	103	102	105	104	102	100	101	102	101
1969	104	104	107	112	116	120	116	112	109	105	106	109	110
1970	111	111	115	114	112	111	114	110	107	109	104	102	110
1971	110	116	116	116	117	116	119	120	118	118	122	125	118
1972	129	130	127	125	130	133	134	132	134	137	132	144	132
1973	159	166	174	170	175	179	181	203	183	189	184	183	179
1974	210	217	198	190	186	179	181	190	171	175	174	172	187
1975	167	161	163	177	192	198	200	186	188	181	173	179	180
1976	172	170	164	182	177	177	167	164	159	157	156	162	167
1977	158	160	160	165	172	166	168	160	162	171	170	174	166
1978	176	181	190	201	211	211	206	200	208	209	206	217	201
							All crops						
1960	96	97	102	103	100	98	104	100	100	94	96	97	99
1961	97	97	96	96	95	96	96	94	93	92	92	92	95
1962	96	97	100	96	94	98	106	103	99	98	99	100	99
1963	99	99	99	99	99	101	110	105	100	100	99	99	101
1964	101	101	102	104	106	102	98	93	93	98	105	113	101
1965	117	118	117	122	116	100	122	109	94	97	96	96	109
1966	96	96	95	94	94	96	108	107	106	101	104	106	100
1967	109	105	107	103	104	106	106	102	95	96	97	97	102
1968	100	102	99	100	103	99	99	97	93	93	93	92	98
1969	94	94	96	96	94	89	98	98	94	86	90	90	93
1970	94	92	93	94	96	85	97	93	91	97	97	96	94
1971	97	98	99	99	100	98	107	104	100	102	103	104	101
1972	108	105	105	104	107	100	103	121	123	128	131	140	115
1973	148	148	157	156	169	175	180	199	203	230	235	246	187
1974	274	307	304	275	271	273	240	249	246	279	279	269	272
1975	262	249	236	240	236	236	252	260	260	227	214	210	240
1976	210	211	212	207	208	208	208	193	190	174	163	166	196
1977	174	178	183	181	180	180	179	160	166	182	183	181	177
1978	177	180	182	181	180	180	190	186	185	184	182	186	183
							All livestock						
1960	87	89	93	93	92	90	87	83	82	82	85	86	87
1961	90	88	88	88	84	82	81	87	86	87	86	88	86
1962	92	88	91	90	90	87	87	91	88	92	91	90	90
1963	94	84	80	84	82	81	89	83	86	86	84	81	85
1964	85	81	82	80	77	80	87	87	86	85	83	85	83
1965	85	87	88	92	97	101	99	95	95	95	94	96	94
1966	100	103	107	105	100	99	98	101	101	97	96	93	100
1967	99	95	93	94	96	99	102	101	102	99	94	96	98
1968	95	100	100	100	102	104	106	106	105	103	104	105	102
1969	107	107	111	117	124	130	122	117	114	112	111	115	116
1970	117	117	122	121	117	119	119	115	113	112	106	104	115
1971	114	122	122	122	123	122	122	125	124	123	128	131	123
1972	135	138	134	132	137	143	144	136	137	140	133	145	138
1973	162	171	179	174	177	180	182	204	177	176	168	163	176
1974	190	188	165	163	158	149	162	171	147	142	140	141	160
1975	137	133	140	157	179	186	184	163	165	166	160	170	162
1976	160	157	149	174	167	168	154	155	149	152	154	160	158
1977	153	155	153	160	169	162	164	160	161	168	166	172	162
1978	176	181	192	207	220	220	210	204	215	217	214	226	207

Prices received: Commodity group index numbers, by months, Colorado, 1960-78 (continued)

(1966-68 = 100)

Year	Jan.	Feb.	Mar.	Apr.	May	June	July	Aug.	Sept.	Oct.	Nov.	Dec.	Annual average
	Food grains												
1960	127	129	132	129	126	121	118	119	122	123	125	125	125
1961	126	127	127	124	124	124	124	128	129	129	131	133	127
1962	131	132	132	134	136	137	140	141	143	142	144	144	138
1963	144	147	147	151	146	134	130	130	132	137	139	139	140
1964	142	142	135	141	138	95	94	94	97	98	100	101	115
1965	100	100	97	96	94	94	96	94	97	98	100	103	97
1966	100	101	103	100	103	109	123	124	125	109	115	118	111
1967	114	104	112	109	112	104	100	96	90	94	92	92	101
1968	94	96	97	91	93	87	82	80	80	82	86	83	88
1969	84	86	86	85	84	83	79	79	83	86	87	89	84
1970	89	88	86	88	86	84	81	81	90	91	92	92	87
1971	93	92	92	91	92	94	89	88	86	89	89	91	91
1972	90	90	91	92	93	89	91	102	120	130	133	161	107
1973	167	137	144	147	149	166	169	301	313	298	296	324	218
1974	359	381	347	260	231	240	278	277	283	314	325	313	301
1975	289	266	240	240	216	206	232	248	262	262	239	228	244
1976	228	239	242	231	224	232	232	199	193	170	156	157	209
1977	164	165	158	153	138	136	136	136	144	150	166	167	151
1978	159	168	178	182	182	186	188	190	201	209	208	208	188
	Feed grains and hay												
1960	87	88	88	90	88	88	84	86	88	85	88	87	87
1961	89	88	88	86	87	86	87	87	88	88	87	87	87
1962	87	87	88	86	87	86	88	88	89	88	87	88	87
1963	91	91	92	94	98	101	103	102	101	101	98	101	98
1964	102	100	100	99	100	98	94	93	96	98	102	107	99
1965	111	110	110	111	113	107	101	96	97	97	97	98	104
1966	99	99	99	100	102	99	102	103	106	105	103	104	102
1967	105	103	106	104	105	106	103	100	98	97	95	98	102
1968	99	98	97	97	99	99	98	94	95	94	93	96	96
1969	98	99	102	103	99	97	96	94	95	94	96	98	98
1970	101	98	97	97	97	92	94	95	97	97	98	101	97
1971	104	105	105	107	109	109	111	109	104	99	101	102	105
1972	111	112	114	114	118	113	110	113	118	127	130	140	118
1973	148	154	155	154	155	158	159	196	195	191	189	191	170
1974	199	205	203	188	186	188	198	231	243	244	245	244	215
1975	239	224	212	217	223	226	220	228	224	218	208	211	221
1976	211	212	210	208	210	204	209	205	206	199	190	191	205
1977	196	199	198	199	197	193	190	186	179	173	177	180	189
1978	179	179	182	184	182	185	187	175	175	175	177	179	180
	Vegetables												
1960	77	76	97	103	98	91	130	111	103	75	78	83	94
1961	82	81	75	84	80	83	86	69	63	59	60	61	74
1962	71	78	88	72	59	79	113	94	68	66	69	68	77
1963	70	67	62	60	62	80	124	99	71	69	68	67	75
1964	70	73	87	93	103	138	124	99	94	108	135	165	107
1965	174	178	174	197	164	90	184	133	87	89	85	82	136
1966	82	84	77	80	75	78	116	109	97	97	108	114	93
1967	135	129	118	106	109	125	123	113	88	85	93	86	109
1968	95	107	90	99	108	95	106	109	96	96	88	84	98
1969	87	87	91	92	87	66	118	115	97	92	102	97	94
1970	108	105	113	115	123	76	129	108	105	90	87	79	103
1971	78	80	87	88	90	74	119	109	93	96	98	98	93
1972	108	89	81	75	80	62	81	150	133	121	127	128	103
1973	152	180	214	207	262	262	281	158	158	173	187	194	202
1974	256	314	299	293	319	318	157	153	157	154	153	127	225
1975	126	112	94	121	115	110	168	174	197	202	194	193	151
1976	200	204	191	191	205	203	196	170	169	159	139	150	181
1977	184	193	222	222	241	241	241	146	175	158	149	132	192
1978	134	133	144	143	146	139	187	182	170	145	133	140	150

Prices received: Commodity group index numbers, by months, Colorado, 1960-78 (continued)

(1966-68 = 100)

Year	Jan.	Feb.	Mar.	Apr.	May	June	July	Aug.	Sept.	Oct.	Nov.	Dec.	Annual average
	Fruit												
1960	70	71	71	71	71	71	71	81	80	85	85	83	76
1961	85	85	85	85	74	74	74	79	84	71	72	75	79
1962	75	75	75	64	64	64	64	69	77	78	77	77	72
1963	76	76	76	78	78	78	78	92	105	91	86	87	83
1964	86	86	86	70	70	70	70	67	72	65	59	54	71
1965	55	55	55	65	65	65	65	69	90	92	81	81	70
1966	73	73	80	80	80	80	94	105	104	112	99	95	89
1967	94	94	105	105	105	105	110	110	132	106	113	113	108
1968	117	117	117	117	117	117	102	99	103	67	77	83	103
1969	86	86	86	86	86	86	84	93	76	86	86	84	85
1970	83	83	64	64	64	64	64	66	89	92	92	93	77
1971	97	88	79	79	79	79	84	86	123	116	116	107	94
1972	107	107	107	98	98	98	98	196	196	171	187	187	138
1973	187	171	171	171	171	171	171	166	141	143	138	129	161
1974	129	129	129	115	115	115	115	126	199	208	208	158	146
1975	158	158	158	140	140	140	140	144	144	129	129	129	142
1976	129	129	111	111	111	111	110	110	110	177	140	132	123
1977	132	147	154	140	140	140	128	160	160	146	155	155	146
1978	160	169	135	135	135	135	149	149	178	174	183	183	157
	Other crops												
1960	96	96	96	95	96	96	94	91	92	94	93	94	94
1961	92	91	92	92	93	94	92	91	91	90	88	87	91
1962	95	95	95	95	95	94	93	93	96	97	98	98	95
1963	91	91	92	90	90	90	91	91	91	89	89	88	90
1964	88	88	89	89	89	89	89	89	89	91	95	98	90
1965	103	105	106	107	108	108	125	123	96	102	101	101	107
1966	101	98	97	96	94	96	95	95	95	93	91	91	95
1967	91	92	92	92	93	92	99	100	100	106	108	108	98
1968	108	108	109	110	110	110	110	108	100	103	104	105	107
1969	105	104	105	104	104	104	105	106	104	74	78	79	98
1970	79	80	83	85	86	89	93	92	73	108	109	109	91
1971	108	109	110	108	108	111	113	113	112	120	121	122	113
1972	122	123	125	128	129	127	122	117	116	128	127	126	124
1973	124	124	125	124	127	135	135	145	153	264	280	289	169
1974	311	365	400	387	383	379	332	333	294	392	380	380	361
1975	382	380	380	370	376	386	384	390	362	235	223	215	340
1976	207	201	212	205	203	205	204	201	196	160	160	160	193
1977	156	156	160	159	158	161	164	164	167	243	237	237	180
1978	227	232	220	212	208	208	201	200	196	204	200	209	210
	Meat animals												
1960	86	88	93	94	93	90	88	82	81	81	83	85	87
1961	89	87	88	88	84	82	81	87	86	86	85	88	86
1962	92	87	91	90	90	87	87	91	88	92	91	90	90
1963	93	83	79	83	81	81	89	82	85	85	83	79	84
1964	83	79	81	78	76	79	87	86	85	84	81	84	82
1965	84	86	88	92	98	102	101	96	95	95	94	96	94
1966	101	103	107	105	100	100	98	101	100	96	94	92	100
1967	99	95	93	93	96	100	103	102	103	98	93	96	97
1968	95	100	101	100	103	104	108	106	105	102	103	105	103
1969	106	107	111	118	126	134	124	119	115	111	110	114	116
1970	117	118	124	122	119	121	121	116	113	113	106	103	116
1971	115	124	124	124	125	124	125	128	126	125	130	134	125
1972	138	141	137	135	141	147	149	139	140	142	134	147	141
1973	165	176	184	179	182	185	187	210	178	177	167	161	179
1974	192	191	165	164	159	150	166	175	148	142	140	141	161
1975	136	131	139	158	183	191	188	165	166	166	158	169	163
1976	157	154	146	175	167	167	152	152	146	149	151	158	156
1977	149	152	150	158	169	161	163	158	158	166	164	170	160
1978	174	180	192	210	224	224	213	206	218	219	215	229	209

Prices received: Commodity group index numbers, by months, Colorado, 1960-78 (continued)

(1966-68 = 100)

Year	Jan.	Feb.	Mar.	Apr.	May	June	July	Aug.	Sept.	Oct.	Nov.	Dec.	Annual average
	Poultry and eggs												
1960	113	103	105	106	101	100	103	104	109	117	122	125	109
1961	118	112	105	105	101	104	102	104	108	102	99	97	105
1962	107	107	101	99	96	95	97	97	101	103	107	107	101
1963	106	106	102	101	99	96	101	104	107	108	110	112	105
1964	110	107	104	102	96	99	99	102	103	107	105	107	103
1965	107	102	99	102	104	104	104	106	110	109	112	116	106
1966	116	117	114	112	103	101	105	111	117	117	116	117	112
1967	114	107	106	99	93	91	91	93	94	92	89	86	96
1968	86	86	83	86	81	85	88	96	103	100	100	105	92
1969	108	106	103	99	90	91	101	100	106	112	121	128	105
1970	131	117	109	100	92	91	101	97	102	95	102	107	104
1971	106	102	100	99	95	95	96	101	98	98	99	102	99
1972	103	101	106	100	103	99	105	108	116	109	117	131	108
1973	133	122	133	139	147	153	165	218	215	190	192	203	168
1974	155	146	135	124	116	115	121	129	138	133	137	139	132
1975	159	154	154	144	143	143	144	148	155	152	159	165	152
1976	159	156	149	152	156	159	159	159	159	159	159	159	157
1977	171	171	171	171	171	171	171	171	171	171	171	167	171
1978	180	180	180	180	180	180	180	180	180	180	180	180	180
	Dairy products												
1960	88	85	83	78	76	75	76	80	82	85	88	88	82
1961	86	84	81	79	77	77	77	79	84	86	91	88	82
1962	91	88	87	81	78	77	76	79	83	85	86	84	83
1963	86	85	84	81	79	77	78	82	85	87	88	89	83
1964	88	88	85	84	79	78	78	80	84	89	89	89	84
1965	88	88	87	85	82	82	82	84	88	90	92	93	87
1966	92	92	93	92	88	87	91	95	103	105	104	105	96
1967	105	102	98	96	95	94	94	98	102	104	106	106	100
1968	106	104	102	101	102	100	100	104	106	109	110	109	104
1969	110	108	107	104	102	100	102	103	108	115	115	117	108
1970	116	114	113	113	107	106	107	106	114	117	119	120	113
1971	118	116	116	113	110	107	107	109	115	117	120	120	114
1972	121	121	122	116	117	113	113	116	120	122	127	128	120
1973	129	129	128	128	128	127	128	135	144	151	160	168	138
1974	172	174	173	170	164	147	142	140	144	148	153	152	157
1975	155	154	151	152	147	147	152	155	165	175	183	192	161
1976	190	189	190	181	178	178	176	181	183	190	190	190	185
1977	189	183	185	180	176	178	176	181	185	187	190	190	183
1978	194	194	192	192	192	190	189	196	199	208	215	220	198
	Wool												
1960	111	106	111	113	108	101	94	94	101	94	99	94	102
1961	99	101	99	104	104	99	96	101	104	106	96	94	100
1962	94	118	113	123	118	113	108	111	113	108	111	101	111
1963	118	133	131	123	113	111	111	101	111	111	116	113	116
1964	123	136	133	128	123	118	113	116	116	123	123	108	122
1965	99	123	118	116	116	111	101	99	104	113	104	108	109
1966	101	141	143	136	133	118	101	123	104	99	96	91	115
1967	76	86	101	96	99	99	94	101	96	94	86	84	93
1968	101	86	94	104	106	101	89	79	89	86	86	81	92
1969	94	96	101	104	106	99	94	79	84	91	94	89	94
1970	81	89	89	89	89	81	79	74	69	71	69	64	79
1971	42	49	54	54	49	49	37	42	47	37	37	37	45
1972	39	49	57	62	64	74	79	94	108	123	123	113	82
1973	212	190	229	200	192	182	163	148	222	227	227	247	203
1974	190	175	170	138	163	160	143	128	126	96	96	96	140
1975	89	84	86	101	101	113	106	113	126	108	128	126	107
1976	163	175	160	163	160	165	158	168	173	178	185	182	169
1977	197	197	190	180	165	163	175	163	178	170	170	170	177
1978	195	180	182	182	173	170	180	180	178	187	185	187	182

COLORADO FARM INCOME

1977 - Realized net farm income for Colorado farmers and ranchers totaled $189.8 million during 1977, down 37 percent from the previous year and 58 percent below two years earlier. After inventory adjustments, net farm income totaled $195.2 million, 24 percent below 1976 and 58 percent below 1975. Farm production expenses increased 13 percent from a year earlier to a record high $2,075.9 million for 1977.

Cash receipts from marketings of farm products, including government payments, totaled just over $2.1 billion during 1977, up 5 percent from 1976 and 10 percent above 1975. Government payments totaled $65.4 million during 1977 compared with $22.8 million in 1976. The increase results largely from major changes in the farm program and low farm prices for wheat and feed grains. Receipts from livestock and livestock products totaled nearly $1.5 billion in 1977. This was 4 percent above a year earlier and represented 72.8 percent of the total receipts excluding government payments. Cash receipts from crops totaled $561.2 million, up slightly from receipts of $557.2 million during 1976.

In Colorado, the realized net farm income in 1977 for farm and ranch operators averaged just $6,544 per farm, down 37 percent from $10,341 a year earlier. The realized gross income per farm which averaged $78,125 was up 7 percent from 1976 but farm production expenses increased 14 percent. After inventory adjustments, net farm income averaged $6,730 per farm, down 23 percent from 1976.

1978 - Preliminary estimates place cash receipts from farm marketings excluding government payments at $2.4 billion, about 14 percent above 1977. Of this total, 79 percent or $1.9 billion is expected to come from the sale of livestock and livestock products, up 27 percent from 1977. Receipts from crop sales is expected to total just over one-half billion dollars with not much change indicated from the previous year. Government payments, however, will add additional income. Sharply improved cattle prices during the last few months of 1978 are largely responsible for the increase in both livestock receipts and total cash receipts.

Farm income: Gross farm income, realized and total net farm income, Colorado, 1971-77

Item	1971	1972	1973	1974	1975	1976	1977
	Million dollars						
Cash receipts from farm marketings	1,439.4	1,706.0	2,151.0	2,103.0	1,918.9	1,993.6	2,059.9
Government payments to farmers	53.2	70.9	44.1	12.5	18.0	22.8	65.4
Nonmoney income [1]	43.1	49.7	63.3	81.8	86.3	92.5	108.5
Other farm income[2]	13.4	13.9	17.0	20.6	25.5	27.9	31.8
Realized gross farm income	1,549.1	1,840.6	2,275.4	2,217.9	2,048.7	2,136.8	2,265.6
Farm production expense	1,317.8	1,543.5	1,756.3	1,677.3	1,595.7	1,833.8	2,075.9
Realized net farm income	231.3	297.1	519.1	540.5	553.0	303.0	189.8
Net change in inventories	36.6	16.4	−33.1	−71.0	9.0	−47.4	5.4
Total net farm income[3]	267.9	313.5	486.0	469.5	462.0	255.6	195.2

[1]Includes the value of farm products consumed on farms where grown and the value of housing provided by farm dwellings.
[2]Recreational services machine hire, and custom work.
[3]Individual items may not add to totals because of rounding.

COLORADO FARM INCOME, 1960-80

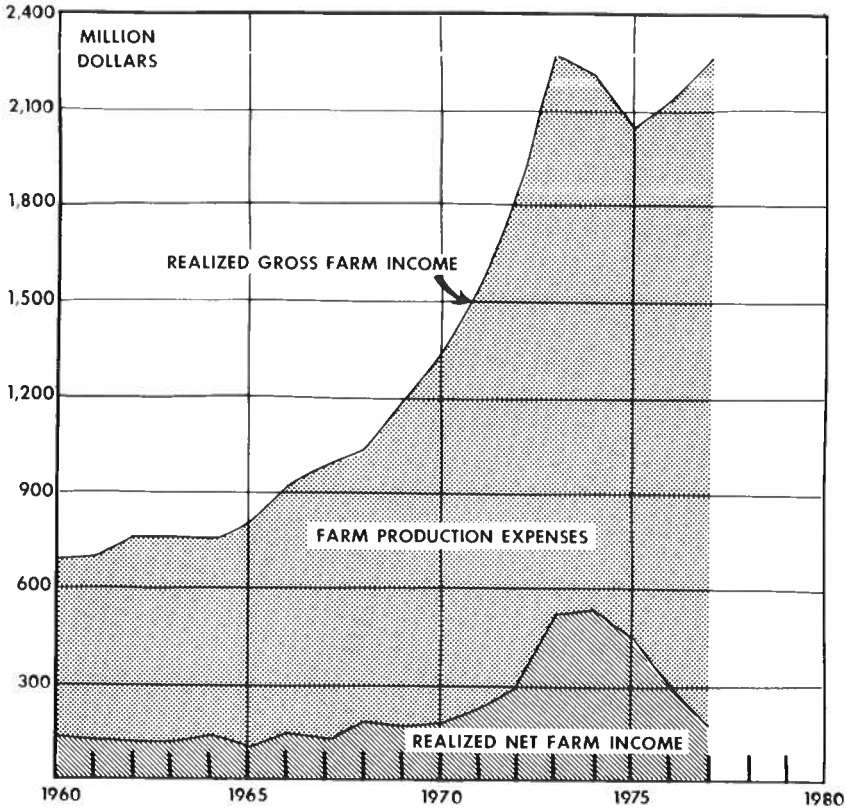

Expenses: Farm production expenses, Colorado, 1971-77

Item	1971	1972	1973	1974	1975	1976	1977
	Million dollars						
Current operating expenses							
Feed	252.6	275.2	379.9	394.1	344.9	386.2	401.8
Livestock	520.8	684.9	682.6	459.5	384.5	531.5	680.6
Seed	11.8	11.8	17.3	22.1	23.9	28.9	32.5
Fertilizer and lime	24.2	25.9	32.6	57.4	66.9	61.6	52.3
Repairs & operation of capital items	72.6	75.2	83.9	109.2	126.4	141.2	153.6
Miscellaneous	161.5	167.5	170.4	196.6	208.2	234.7	254.7
Hired labor	68.8	70.6	86.1	88.1	81.9	80.6	98.8
Total	1,112.4	1,311.1	1,452.8	1,327.0	1,236.7	1,464.8	1,674.3
Depreciation & other consumption of farm capital	90.3	108.4	123.8	151.4	173.9	187.5	207.0
Taxes on farm property	46.2	45.2	42.4	45.7	50.4	49.3	52.1
Interest on farm mortgage debt	43.0	51.0	61.5	75.4	81.8	95.1	109.0
Net rent to non-farm landlords	23.7	41.7	75.7	77.8	52.8	37.1	33.5
Total farm production expenses[1]	1,315.6	1,557.4	1,756.3	1,677.3	1,595.7	1,833.8	2,075.9

[1]Individual items may not add to totals because of rounding.

Farm income: Gross income from farming, Colorado, 1967-77

Year	Cash receipts from farm marketings			Government payments[1]	Non-money income	Other farm income	Total gross farm income
	Crops	Livestock and livestock products	Total				
	Million dollars						
1967	198.6	681.3	879.9	57.6	40.9	10.4	988.8
1968	222.6	698.4	921.0	62.9	40.9	11.0	1,035.9
1969	220.6	851.2	1,071.8	66.5	42.2	11.7	1,192.2
1970	268.1	940.5	1,208.6	68.0	40.3	11.5	1,328.4
1971	282.8	1,156.6	1,439.4	53.2	43.1	13.4	1,549.1
1972	321.6	1,384.4	1,706.0	70.9	49.7	13.9	1,840.6
1973	549.3	1,601.7	2,151.0	44.1	63.3	17.0	2,275.4
1974	693.4	1,409.6	2,103.0	12.5	81.8	20.6	2,217.9
1975	600.7	1,318.2	1,918.9	18.0	86.3	25.5	2,048.7
1976	557.2	1,436.4	1,993.6	22.8	92.5	27.9	2,136.8
1977[2]	561.2	1,498.7	2,059.9	65.4	108.5	31.8	2,265.6

[1]Includes rental and benefit, soil conservation, soil bank, agricultural adjustment program, price parity and Sugar Act payments.
[2]Preliminary.

Farm income: Cash receipts from marketings, by commodities, Colorado, 1966-77

Year	Corn grain	All wheat	Sorghum grain	Oats	Barley	Hay	Potatoes	Dry beans	Sugar beets	Fruit crops
	Thousand dollars									
1966	12,815	50,882	7,686	789	6,111	20,284	16,204	12,075	30,122	5,818
1967	17,336	40,476	9,842	907	5,978	21,735	17,539	13,146	29,681	2,781
1968	19,320	36,471	9,035	1,127	6,731	24,125	17,064	15,724	38,904	6,916
1969	19,696	44,623	9,331	1,246	8,045	28,146	16,387	10,175	28,049	7,295
1970	32,445	64,498	7,063	1,495	9,801	24,655	15,730	20,666	35,507	5,973
1971	39,126	65,740	8,144	817	9,634	31,889	13,882	16,230	39,016	8,424
1972	31,012	99,015	7,649	844	11,262	36,722	15,245	14,376	45,914	3,275
1973	68,026	189,748	14,332	989	22,633	49,240	29,789	23,353	66,451	13,309
1974	101,692	230,772	19,255	958	18,804	47,629	40,251	42,671	113,728	7,909
1975	121,471	147,002	14,361	1,302	23,816	60,456	25,350	38,429	76,371	11,024
1976	113,693	146,333	10,489	1,400	25,442	59,029	31,125	22,246	48,593	11,094
1977[1]	128,430	152,428	12,662	847	19,884	71,442	26,753	23,612	29,203	11,321

Year	Cattle and calves	Hogs	Sheep and lambs	Wool	Chickens	Eggs	Turkeys	Dairy products	Commercial vegetables
	Thousand dollars								
1966	489,596	15,094	34,732	6,370	436	7,464	10,725	41,955	23,170
1967	563,112	14,702	32,074	4,543	308	6,768	11,874	43,885	17,845
1968	575,443	15,141	34,253	4,077	409	6,600	10,566	47,802	22,328
1969	709,622	21,806	39,890	4,102	501	7,991	12,260	50,513	20,264
1970	793,256	21,822	41,859	3,615	426	8,485	12,738	53,626	21,328
1971	1,000,374	23,265	47,071	2,102	362	7,390	14,528	56,463	19,854
1972	1,198,579	34,143	56,816	3,212	380	8,519	18,081	59,211	25,139
1973	1,364,933	47,421	61,026	9,310	653	15,027	31,473	65,524	34,457
1974	1,193,442	35,240	54,694	6,099	368	17,433	19,206	76,066	31,627
1975	1,075,688	44,308	61,588	3,597	542	19,697	29,648	75,426	38,559
1976	1,158,866	44,056	78,079	5,806	666	22,669	31,814	85,622	41,944
1977[1]	1,241,060	31,308	63,087	6,166	466	22,172	37,884	86,666	37,009

[1]Preliminary.

Farm income: Cash receipts from marketings, by commodities, Colorado, 1975-77

Commodity	1975		1976		1977	
	Cash receipts	Percentage of total	Cash receipts	Percentage of total	Cash receipts	Percentage of total
	1,000 dollars	*Percent*	*1,000 dollars*	*Percent*	*1,000 dollars*	*Percent*
Livestock and products						
Cattle & calves	1,075,688	56.0	1,158,866	58.1	1,241,060	60.2
Milk, wholesale	69,615	3.6	78,750	3.9	79,040	3.8
Milk, retail	5,679	.3	6,712	.3	7,442	.3
Milkfat	132	[1]	160	[1]	184	[1]
Sheep & lambs	61,588	3.2	78,079	3.9	63,087	3.0
Wool	3,597	.2	5,806	.3	6,166	.3
Hogs	44,308	2.3	44,056	2.2	31,308	1.5
Chickens, farm	542	[1]	666	[1]	466	[1]
Eggs	19,697	1.0	22,669	1.1	22,172	1.0
Turkeys	29,648	1.5	31,814	1.6	37,884	1.9
Honey	1,493	[1]	1,243	[1]	1,412	[1]
Beeswax	46	[1]	57	[1]	91	[1]
Other[2]	6,167	.3	7,525	.3	8,390	.4
Total livestock and products	1,318,200	68.6	1,436,403	72.0	1,498,702	72.7
Crops						
Field crops						
Wheat	147,002	7.6	146,333	7.3	152,428	7.4
Corn grain	121,471	6.3	113,693	5.7	128,430	6.3
Barley	23,816	1.3	25,442	1.3	19,884	.9
Sorghum grain	14,361	.7	10,489	.5	12,662	.6
Dry beans	38,429	2.0	22,246	1.1	23,612	1.1
Sugar beets	76,371	3.9	48,593	2.4	29,203	1.4
Oats	1,302	.1	1,400	.1	847	[1]
Hay	60,456	3.1	59,029	2.9	71,442	3.5
Potatoes	25,350	1.3	31,125	1.5	26,753	1.3
Rye	155	[1]	228	[1]	114	[1]
Other field crops[3]	5,909	.3	5,489	.2	5,047	.2
Vegetables						
Cabbage	1,475	[1]	1,573	.1	1,932	[1]
Cantaloups	1,674	.1	1,192	[1]	518	[1]
Carrots	1,357	.1	2,313	.1	1,894	.1
Corn, sweet[4]	2,338	.1	2,341	.1	2,292	.1
Cucumbers	1,661	.1	1,731	.1	1,863	.1
Lettuce	6,447	.3	12,362	.6	6,005	.3
Onions	12,818	.7	11,652	.6	13,641	.6
Spinach	818	[1]	1,559	[1]	1,362	[1]
Tomatoes	1,274	.1	637	[1]	446	[1]
Other vegetables[5]	8,697	.5	6,584	.3	7,056	.3
Fruits						
Apples	6,668	.3	6,922	.3	7,287	.3
Peaches	2,703	.1	2,335	.1	1,973	.1
Pears	912	[1]	789	[1]	1,007	[1]
Cherries	610	[1]	937	[1]	926	[1]
Other fruits, nuts & berries[6]	131	[1]	111	[1]	128	[1]
Other products						
Forest	612	[1]	875	.1	900	[1]
Greenhouse and nursery	35,862	1.9	39,225	2.0	41,527	2.0
Total crops	600,679	31.4	557,205	28.0	561,179	27.3
Total commodities	1,918,879	100.0	1,993,608	100.0	2,059,881	100.0

[1]Less than 0.05 percent.
[2]Includes other minor animals and products.
[3]Popcorn, mushrooms, seed crops, and other minor field crops.
[4]Fresh market only.
[5]Snap beans, green peas, and other minor vegetable crops.
[6]Apricots, grapes, plums and prunes, berries, and other minor fruit crops.
Note: Reprinted from **State Farm Income Statistics,** September 1978, USDA-ESCS.

FARM LABOR

The data presented in this section are based upon probability agricultural labor surveys conducted quarterly in Colorado. The survey program has been on an operational basis since January of 1974 and provides the state estimates of its farm labor force. Data upon which the estimates are based are collected for those weeks that contain the 12th day of the month for the following months; January, April, July, and October. These surveys measure the farm labor of randomly selected farms which are then classified by hiring arrangements and type of work performed. The input for making the wage rate computations were supplied by employers of agriculture labor throughout Colorado as a part of the quarterly survey.

Farm employment: Number of workers, by quarters, Colorado, 1975-79[1]

Year and month	Family workers	Hired workers	Total workers
		Number	
1975 - Jan.	39,000	11,000	50,000
Apr.	42,000	14,000	56,000
July	50,000	23,000	73,000
Oct.	38,000	19,000	57,000
1976 - Jan.	32,000	11,000	43,000
Apr.	37,000	15,000	52,000
July	51,000	21,000	72,000
Oct.	34,000	17,000	51,000
1977 - Jan.	34,000	9,000	43,000
Apr.	34,000	18,000	52,000
July	42,000	23,000	65,000
Oct.	34,000	20,000	54,000
1978 - Jan.	31,000	14,000	45,000
Apr.	29,000	15,000	44,000
July	37,000	27,000	64,000
Oct.	34,000	15,000	49,000
1979 - Jan.[2]	25,000	10,000	35,000
Apr.[2]	31,000	12,000	43,000

[1]Quarterly estimates began in January 1974 covering workers during the week which includes the 12th day of January, April, July and October.
[2]Preliminary.

Farm labor: Hours worked by type of worker, by quarters, Colorado. 1975-79

Year and month	Farm operators	Other unpaid family members[1]	All family	Hired workers
		Hours		
1975 - Jan.	38.0	30.0	35.3	41.1
Apr.	40.8	40.3	40.7	44.8
July	53.0	52.3	52.7	46.7
Oct.	47.2	41.0	45.4	41.4
1976 - Jan.	31.4	30.4	31.2	37.7
Apr.	47.0	32.2	42.0	45.0
July	47.4	39.2	43.8	45.7
Oct.	42.0	42.0	42.0	47.9
1977 - Jan.	28.0	27.1	27.8	41.0
Apr.	37.0	36.5	36.9	36.5
July	50.6	40.3	46.1	47.9
Oct.	42.8	39.5	41.9	42.0
1978 - Jan.	27.0	26.0	26.7	36.8
Apr.	36.8	37.3	36.9	45.0
July	46.7	42.1	45.0	47.9
Oct.	40.0	39.1	39.7	46.0
1979 - Jan.[2]	25.7	29.3	26.3	36.8
Apr.[2]	45.0	35.9	41.0	43.4

[1]Includes as "Other family" only those household members working 15 hours or more per week without receiving cash wages.
[2]Preliminary.

Farm labor: Wage rates by method of pay, by quarters, Colorado, 1975-79

Year and month	All hired farm workers	By other than piece rate	By hour only	By cash wages only	By hour-cash wages only
	Dollars per hour				
1975 - Jan.	2.72	2.76	2.40	2.65	2.60
Apr.	2.14	2.15	2.47	2.51	2.48
July	2.36	2.29	2.20	2.45	2.22
Oct	2.83	2.77	2.60	2.89	2.46
1976 - Jan.	3.03	3.03	2.85	3.10	2.55
Apr.	2.69	2.69	2.49	2.89	2.50
July	2.64	2.63	2.67	2.89	2.69
Oct.	2.90	2.89	2.80	2.91	2.73
1977 - Jan.	2.99	2.99	2.77	3.00	2.58
Apr.	2.84	2.91	2.78	2.83	2.69
July	2.77	2.75	2.65	2.87	2.57
Oct.	2.83	2.80	2.82	2.87	2.82
1978 - Jan.	3.48	3.48	3.19	3.20	2.94
Apr.	3.10	3.11	2.80	3.34	2.80
July	2.90	2.85	2.84	2.96	2.83
Oct.	3.34	[1]	[1]	[1]	[1]
1979 - Jan.[2]	3.71	3.71	3.47	4.00	3.37
Apr.[2]	3.30	[1]	3.20	3.50	3.00

[1]Insufficient dates for this category.
[2]Preliminary.

Farm labor: Wage rates by type of work, by quarters, Colorado, 1975-79

Year and month	Field workers [2]	Livestock workers [2]	Packing-house workers	Machine operators	Maintenance and bookkeeping workers	Supervisors
	Dollars per hour					
1975 - Jan.	2.31	.....	2.27	2.87	3.60	3.70
Apr.	1.97	.....	2.42	2.02	3.33	3.71
July	1.98	.....	[1]	2.99	2.74	3.64
Oct.	2.46	.....	2.17	2.97	2.91	3.90
1976 - Jan.	2.70	.....	2.31	3.18	3.73	4.32
Apr.	2.44	.....	[1]	2.54	3.48	4.21
July	2.49	.....	[1]	2.55	3.02	4.30
Oct.	2.74	.....	[1]	2.76	3.54	4.31
1977 - Jan.	2.80	.....	[1]	[1]	3.73	4.65
Apr.	2.68	.....	[1]	2.67	[1]	4.43
July	2.55	2.70	[1]	2.66	[3]	4.40
Oct.	2.73	2.58	[1]	2.65	[3]	4.38
1978 - Jan.	3.10	2.90	2.74	[1]	[3]	5.40
Apr.	3.22	2.51	[1]	2.85	[3]	4.91
July	2.67	3.00	[1]	2.81	[3]	4.70
Oct.	2.96	3.09	[1]	[1]	[3]	[1]
1979 - Jan.[4]	3.53	3.20	[1]	[1]	[3]	5.75
Apr.[4]	3.00	2.87	[1]	3.10	[3]	[1]

[1]Insufficient data for this category.
[2]Prior to July 1977 field and livestock workers were combined.
[3]Estimates discontinued.
[4]Preliminary.

1978 LIVESTOCK REVIEW

SUMMARY - Inventory numbers in Colorado were below a year earlier for all cattle and calves and for all sheep and lambs, while hogs and pigs showed an increase in numbers. The January 1, 1979 number of all cattle and calves decreased 3 percent from the previous year. Hog and pig numbers on December 1, 1978 were 3 percent above the previous year with both market hogs and breeding stock showing increases. Sheep and lamb numbers continued downward, dropping an additional 2 percent from January 1, 1978. The January 1, 1979 inventory of stock sheep and lambs was up 6 percent, the first increase in numbers since January 1, 1960. The December 1, 1978 count of chickens of all ages was 4 percent above the previous year.

Grazing conditions during the spring of 1978 showed very little improvement from the drought of 1977. Above normal temperatures and limited moisture in early spring further deteriorated the ranges and pastures. With above average moisture received in late May, conditions improved and were rated as generally good during June and early July except for the San Luis Valley which continued to suffer from the drought. Extremely hot and dry conditions prevailed during July causing the range and pasture feed supply to deteriorate through the end of the year. Above normal snowfall throughout the winter and spring rains have improved grazing prospects in all areas for the 1979 season.

ALL CATTLE AND CALVES - The inventory of all cattle and calves on Colorado farms and ranches totaled 3,090,000 as of January 1, 1979, down from 3,180,000 the previous year. **All cows** that had calved, at 915,000, were down 14,000 from January 1, 1978, representing the fifth consecutive decline from the January 1, 1974 high of 1,201,000. **Beef cows** totaled 843,000 and were down 2 percent while **milk cows** were unchanged at 72,000. **Heifers** weighing 500 pounds or more increased 1 percent to 739,000. Of this total 133,000 were being kept for **beef cow replacement** and 28,000 were intended for **milk cow replacement.** Of the 578,000 **other heifers** weighing 500 pounds or more, 80 percent were on feed for the slaughter market in Colorado feedlots. **Steers** weighing 500 pounds or more decreased 4 percent to 735,000 of which 81 percent were in Colorado feedlots. The number of **bulls** decreased 10 percent to 46,000. **Heifer, steer, and bull calves** weighing less than 500 pounds totaled 655,000, down 7 percent from 1978. The January 1, 1979 inventory value of all cattle and calves in Colorado totaled $1.28 billion, 72 percent above the $747.3 million inventory a year earlier. The increased value was due entirely to a record high value per head which more than offset the decreased inventory.

DAIRY CATTLE - The January 1, 1978 inventory of milk cows and heifers that had calved totaled 72,000, unchanged from the previous year but up 5 percent from 1977. Colorado's dairy herds averaged a record high 12,111 pounds of milk per cow in 1978. This was 167 pounds above the previous high of 11,944 pounds per cow a year earlier. Total milk production for 1978 totaled 872 million pounds, up 3 percent from 1977.

CATTLE AND CALVES ON FEED - There were 1,080,000 head of cattle and calves being fed for the slaughter market in Colorado feedlots as of January 1, 1979, up 6 percent from a year earlier. Northeast Colorado accounted for 67 percent of the January 1 total. During 1978, there were 2,455,000 fed cattle marketed from Colorado feedlots, up 7 percent from a year earlier. The 203 feedlots with a capacity of 1,000 head or more marketed 2,293,000 fed cattle, 93 percent of the state's total marketings. The remaining 162,000 were marketed from 217 lots with a capacity under 1,000 head.

CALF CROP - The 780,000 calves born on Colorado farms and ranches during 1978 was down 10 percent from the 865,000 head born during 1977 and was the smallest calf crop since 1959 which totaled 780,000.

SHEEP AND LAMBS - The downward trend in sheep numbers continued in Colorado as the January 1, 1979 inventory of all sheep and lambs was 2 percent below a year earlier. An 11 percent decline in the number of sheep and lambs on feed more than offset a 6 percent increase in stock sheep numbers, which were higher for the first time since January 1, 1960. The January 1, 1979 inventory of 795,000 included 475,000 **stock sheep** and lambs and 320,000 **sheep and lambs on feed.** The 1978 **lamb crop** of 429,000 was down 5 percent from the previous year. The value of all sheep and lambs on hand January 1, 1979 was $62.8 million, 31 percent above the previous year and 46 percent above the 1977 inventory value.

SHEEP AND LAMBS ON FEED - Colorado farms and ranches accounted for 20 percent of the U. S. inventory of sheep and lambs on feed as of January 1, 1979, maintaining the state's position as the nation's leading sheep and lambs feeding state with 320,000 on feed. By March 1, 1979 the on-feed number had declined to 190,000 head, the smallest March 1 number on feed since estimates were started in 1961. On November 1, 1978, the first estimate for the 1978-79 feeding period, there were 460,000 sheep and lambs on feed in the state.

WOOL PRODUCTION - Colorado's 1978 wool crop was 7,689,000 pounds, down 13 percent from the 8,809,000 pounds produced in 1977. There were 1,007,000 head of sheep and lambs shorn during the year compared with 1,200,000 a year earlier. Fleece weights averaged 7.6 pounds in 1978 compared with 7.3 the previous year. Producers received an average of 73 cents per pound and the total value of the 1978 wool crop, at $5,613,000, was 9 percent below the 1977 crop value of $6,166,000.

HOGS AND PIGS - The December 1, 1978 inventory of all hogs and pigs in Colorado was 330,000 head, 3 percent above the 320,000 on hand a year earlier. **Market hogs** increased 2 percent to 280,000 and **breeding stock** increased 11 percent to 50,000. The December 1977 - May 1978 pig crop totaled 263,000, up 40,000 from a year earlier. During this period 37,000 sows farrowed and the average litter size was 7.1 pigs. For the June - November 1978 period, 38,000 sows farrowed with an average size of 7.0 pigs per litter for a total of 266,000 pigs. The December 1, 1978 inventory value of all hogs and pigs was $23.9 million, 34 percent higher than a year earlier. Mostly as a result of a 29 percent increase in the average value per head.

CHICKEN AND EGGS - The December 1, 1978 inventory of 2,950,000 chickens of all ages was 4 percent above the previous year. The number of **hens and pullets of laying age** increased 2 percent to 2,360,000 and accounted for 80 percent of the total inventory. During the period December 1977 through November 1978 Colorado's laying flock produced 535 million eggs, 5 percent more than the 508 million produced in the comparable period a year earlier. The December 1, 1978 inventory value of all chickens was $4,720,000, up 4 percent from the previous year.

TURKEYS - Colorado producers raised 3,580,000 turkeys during 1978, 2 percent more than the 3,500,000 raised during the previous year. The average price received for the 91.6 million pounds of turkey produced was 46 cents per pound and the gross income of $42.2 million was up 11 percent from 1977.

BEES AND HONEY - Beekeepers extracted 2,613,000 pounds of honey from Colorado apiaries during 1978, 5 percent less than a year earlier. The number of colonies in all Colorado apiaries, at 39,000, was down 2,000 from last year. Average yield per colony was unchanged from last year's average of 67 pounds. Commercial beekeepers accounted for 74 percent of the colonies and 84 percent of the total honey. The 1978 honey crop was valued at $1,458,000 compared with the $1,437,000 crop produced in 1977. The average price per pound of honey sold in 1978 was 55.8 cents, up from 52.3 cents a year earlier.

BEESWAX - Colorado's beeswax production for 1978 totaled 55,000 pounds, unchanged from the previous year. Producers received an average of $1.71 per pound for a total value of $94,000 compared with the $91,000 crop produced in 1977.

CATTLE AND CALVES ON FARMS, COLORADO
JANUARY 1, 1960-80

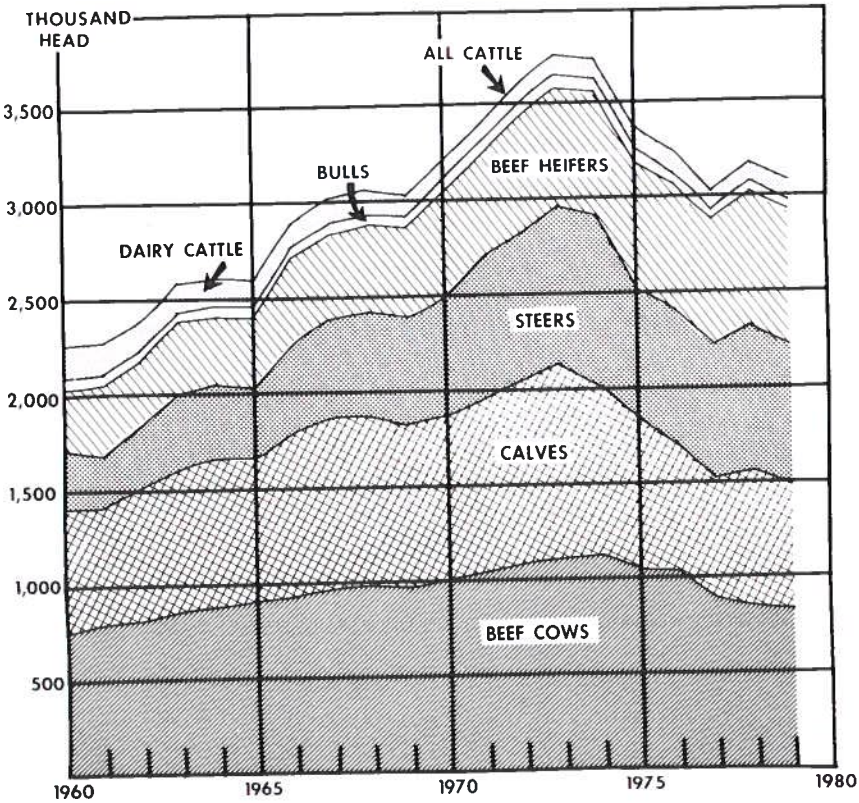

SHEEP AND LAMBS ON FARMS, COLORADO
JANUARY 1, 1960-80

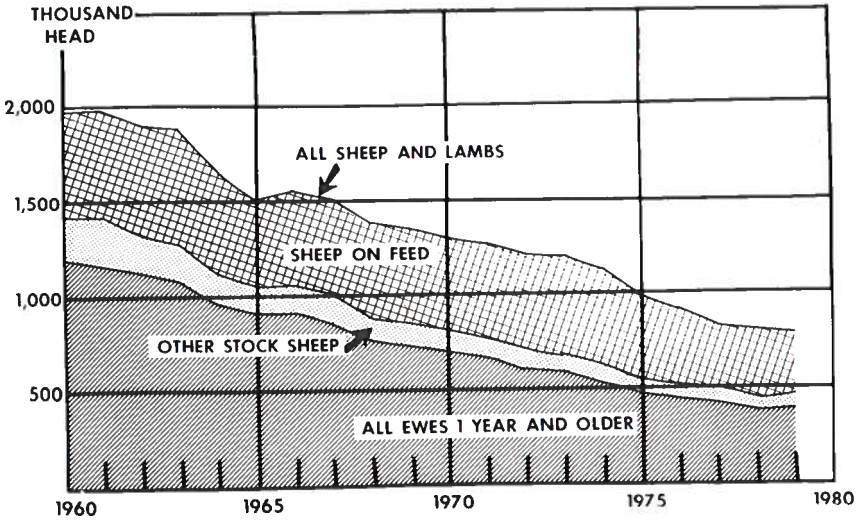

Livestock: Inventory by class, Colorado, January 1, 1975-79

Class	Number on farms				
	1975	1976	1977	1978	1979
	Thousands				
Cattle and calves	3,375	3,250	3,030	3,180	3,090
All cows & heifers that have calved	1,125	1,115	960	929	915
Milk cows & heifers that have calved	75	75	71	72	72
Milk replacement heifers 500 lbs. and over	34	40	21	25	28
Beef cows & heifers that have calved	1,050	1,040	889	857	843
Beef replacement heifers 500 lbs. and over	294	180	136	127	133
Other heifers 500 lbs. & over	385	475	516	579	578
Steers 500 lbs. & over	651	705	712	766	735
Bulls 500 lbs. & over	71	60	49	51	46
Steers, heifers & bulls under 500 lbs.	815	675	636	703	655
Cattle on feed (included in classes shown above)	755	925	915	1,020	1,080
Calf crop, annual	1,020	880	865	780	.....
Sheep and lambs on feed	440	400	330	360	320
Stock sheep	550	520	500	450	475
Lambs					
Ewe	56	47	56	53	64
Ram and wether	10	7	6	6	6
One year and older:					
Ewe	470	452	426	380	393
Ram and wether	14	14	12	11	12
Lamb crop, annual	490	465	452	429	.....
All hogs and pigs[1]	325	290	280	320	330
Pig crop, annual	405	455	464	529	.....
Chickens[1]	2,392	2,615	2,725	2,850	2,950
Hens and pullets of laying age	2,014	2,050	2,130	2,320	2,360
Hens	848	1,007	970	940	1,100
Pullets	1,166	1,043	1,160	1,380	1,260
Pullets 3 mos. & older not of laying age	232	285	415	155	240
Pullets under 3 mos. old	137	270	165	360	340
Other chickens	9	10	15	15	10
Chickens raised, annual	2,088	2,205	2,000	1,765	.....
Turkeys raised, annual	3,620	3,695	3,500	3,580	.....
Colonies of bees[2]	39	41	41	39	.....
Commercial colonies[2]	30	31	30	29	.....

[1]December 1 preceding year.
[2]Number of colonies on hand at beginning of honey flow.

Livestock operations: Number by species, Colorado, 1965-78

Year	All cattle operations	Cattle feedlots[1]	Milk cow operations[1]	Sheep operations	Hog operations
	Number				
1965	23,000	1,319	9,800	3,600	5,800
1966	22,500	1,248	9,000	3,200	5,800
1967	22,000	1,380	8,000	3,000	6,200
1968	21,500	1,360	7,600	3,000	6,000
1969	20,500	1,212	6,600	3,000	5,500
1970	20,000	838	6,000	3,000	5,300
1971	19,500	839	5,400	3,000	5,900
1972	19,500	812	5,200	2,900	5,900
1973	20,000	609	4,800	2,700	5,200
1974	20,000	613	4,500	2,700	4,700
1975	19,500	537	4,700	2,500	4,200
1976	20,000	502	4,600	2,500	4,400
1977	19,000	475	4,500	2,400	4,700
1978[2]	18,500	420	4,300	2,300	4,500

[1]Included in cattle operations.
[2]Preliminary.

CATTLE AND CALVES ON FARMS: COLORADO, 1979

WITH RANKING OF FIRST FIVE COUNTIES

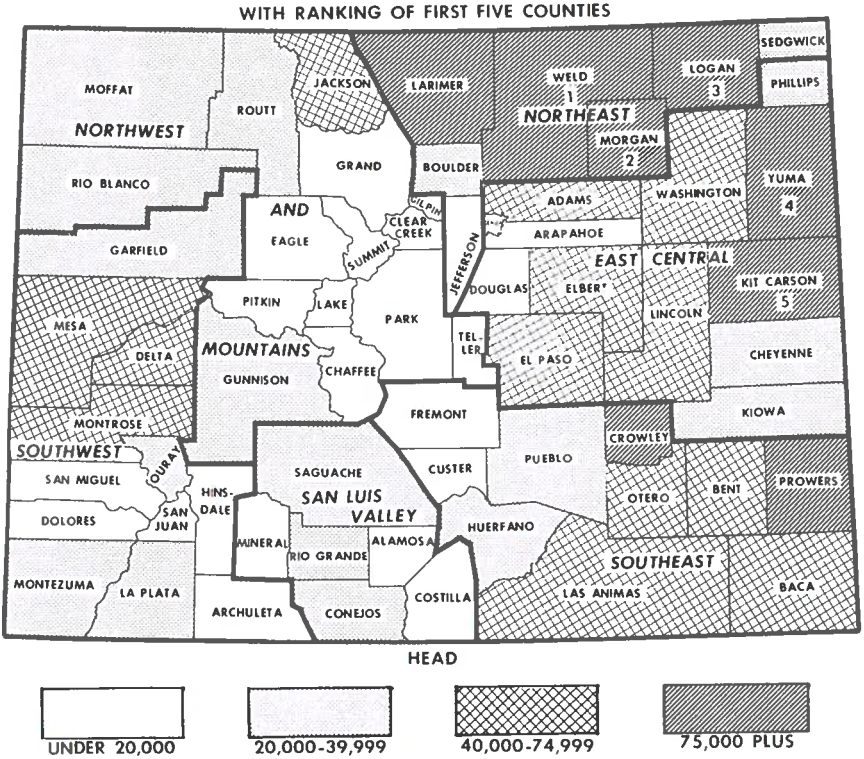

HEAD

UNDER 20,000 | 20,000-39,999 | 40,000-74,999 | 75,000 PLUS

STOCK SHEEP ON FARMS: COLORADO, 1979

WITH RANKING OF FIRST FIVE COUNTIES

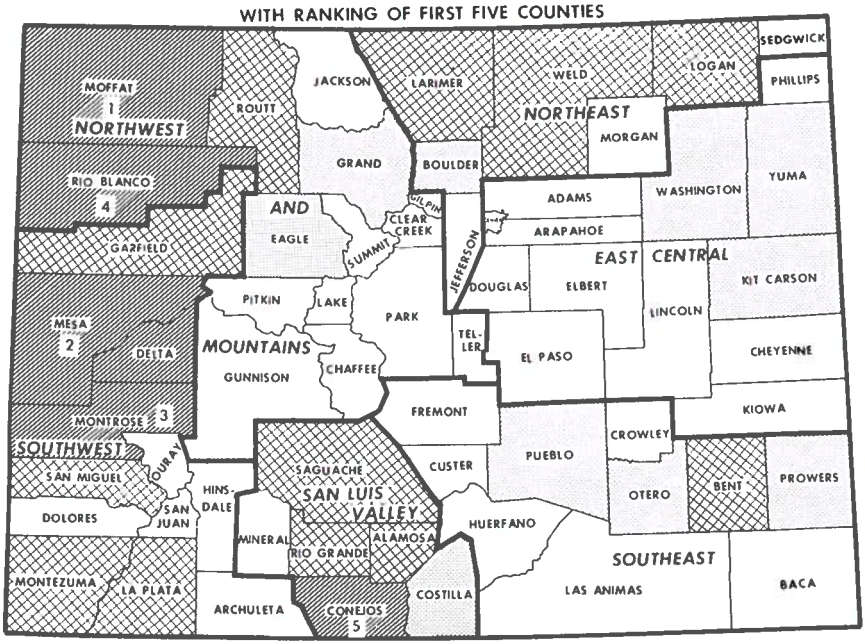

HEAD

All cattle and calves: Inventory by districts, Colorado, January 1, 1971-79

District	1971	1972	1973	1974	1975	1976	1977	1978	1979
					Thousands				
NW & Mountain	298.0	307.0	304.0	325.0	314.0	285.0	240.0	217.0	247.0
Northeast	1,264.0	1,367.0	1,423.0	1,350.0	1,168.0	1,180.0	1,140.0	1,205.0	1,220.0
East Central	791.0	842.0	878.0	870.0	769.0	735.0	680.0	840.0	697.0
Southwest	326.9	340.8	352.0	377.0	356.0	325.0	320.0	280.0	299.0
San Luis Valley	144.1	142.2	150.0	152.0	156.0	155.0	130.0	126.0	102.0
Southwest	590.0	611.0	649.0	670.0	612.0	570.0	520.0	512.0	525.0
State total	3,414.0	3,610.0	3,756.0	3,744.0	3,375.0	3,250.0	3,030.0	3,180.0	3,090.0

All cows and heifers that have calved: Inventory by districts, Colorado, January 1, 1971-79[1]

District	1971	1972	1973	1974	1975	1976	1977	1978	1979
					Thousands				
NW & Mountain	.....	.....	.....	.....	158.0	159.0	127.0	115.0	129.0
Northeast	.....	.....	.....	.....	217.0	218.0	192.0	195.0	189.0
East Central	.....	.....	.....	.....	301.0	282.0	243.0	245.0	241.0
Southwest	.....	.....	.....	.....	170.0	182.0	156.0	135.0	128.0
San Luis Valley	.....	.....	.....	.....	77.0	83.0	69.0	59.0	57.0
Southeast	.....	.....	.....	.....	202.0	191.0	173.0	180.0	171.0
State total	.....	.....	.....	.....	1,125.0	1,115.0	960.0	929.0	915.0

[1]Data series began 1975.

Milk cows and heifers that have calved: Inventory by districts, Colorado, January 1, 1971-79

District	1971	1972	1973	1974	1975	1976	1977	1978	1979
					Number				
NW & Mountain	1,800	1,600	1,400	1,200	1,200	1,500	1,300	1,500	1,400
Northeast	41,000	40,000	39,500	41,500	41,500	40,000	36,500	38,100	38,000
East Central	18,000	18,000	16,300	16,000	15,500	15,000	15,000	14,700	15,000
Southwest	9,500	9,500	8,700	8,500	8,500	9,500	8,900	8,300	8,700
San Luis Valley	1,500	1,600	1,600	1,700	1,800	2,000	1,900	2,100	1,800
Southeast	7,200	8,300	7,500	7,100	6,500	7,000	7,400	7,300	7,100
State total	79,000	79,000	75,000	76,000	75,000	75,000	71,000	72,000	72,000

All hogs and pigs: Inventory by districts, Colorado, December 1, 1970-78

District	1970	1971	1972	1973	1974	1975	1976	1977	1978
					Number				
NW & Mountain	2,400	2,000	1,400	1,400	1,000	900	700	700	700
Northeast	120,000	129,000	155,000	156,000	137,000	123,000	119,000	138,000	136,000
East Central	107,000	108,000	100,000	100,000	102,000	91,000	88,000	100,000	111,000
Southwest	29,000	26,000	22,600	22,600	28,000	23,000	20,300	20,300	26,000
San Luis Valley	22,600	20,000	23,000	19,000	19,000	18,100	19,000	20,000	19,300
Southeast	58,000	55,000	48,000	41,000	38,000	34,000	33,000	41,000	37,000
State total	339,000	340,000	350,000	340,000	325,000	290,000	280,000	320,000	330,000

Stock sheep: Inventory by districts, Colorado, January 1, 1971-79

District	1971	1972	1973	1974	1975	1976	1977	1978	1979
					Number				
NW & Mountain	284,000	279,000	266,000	247,000	184,000	193,000	190,000	156,000	167,000
Northeast	39,000	38,000	41,000	38,000	37,000	31,000	24,000	25,000	31,000
East Central	28,000	26,000	25,500	24,000	20,000	15,000	10,000	17,000	16,000
Southwest	267,000	256,000	243,000	223,000	215,000	200,000	200,000	181,000	177,000
San Luis Valley	132,000	102,000	93,000	84,000	82,000	71,000	63,000	57,000	65,000
Southeast	24,000	19,000	15,500	14,000	12,000	10,000	13,000	14,000	19,000
State total	774,000	720,000	684,000	630,000	550,000	520,000	500,000	450,000	475,000

All cattle and calves: Inventory by counties, Colorado, January 1, 1971-79

County	1971	1972	1973	1974	1975	1976	1977	1978	1979[1]
	Thousands								
Adams	71.0	69.5	70.0	60.0	52.0	48.0	58.0	70.0	62.5
Alamosa	15.0	15.0	15.0	17.5	19.0	25.0	16.0	14.4	11.5
Arapahoe	17.5	17.6	16.0	16.5	20.0	19.0	16.5	22.0	16.0
Archuleta	10.5	10.5	11.0	9.5	11.0	8.0	11.0	8.0	7.9
Baca	100.3	102.9	118.0	119.0	95.0	81.0	71.5	78.5	76.0
Bent	53.5	58.0	56.0	59.0	56.0	63.0	46.0	38.0	47.0
Boulder	58.0	50.0	52.5	46.5	37.0	34.0	37.0	35.0	39.8
Chaffee	11.0	10.0	8.5	9.0	10.0	10.0	8.3	7.1	6.5
Cheyenne	45.7	52.5	50.0	50.0	39.0	41.0	35.5	55.0	35.0
Clear Creek	.3	.3	.3	.2	.2	.2	.1	.1	.1
Conejos	43.0	42.1	52.0	39.0	41.0	39.0	42.0	44.5	37.5
Costilla	7.7	7.0	7.5	10.0	8.5	8.0	6.8	8.5	7.1
Crowley	35.1	36.0	46.5	66.0	64.0	70.0	72.5	67.0	90.5
Custer	17.0	16.5	16.0	18.0	18.0	17.0	11.0	10.5	9.5
Delta	50.0	49.4	46.5	49.0	46.0	43.0	55.0	45.0	43.5
Denver	.....	.....	.....	.....	.....	.....	.....	.....	.....
Dolores	6.5	6.5	6.3	7.5	7.5	6.5	4.0	3.2	4.0
Douglas	20.5	20.5	20.0	19.0	20.0	18.0	17.0	20.0	12.5
Eagle	22.0	19.0	18.5	18.0	17.0	20.0	14.0	8.8	11.0
Elbert	59.6	56.3	60.0	60.0	52.0	55.0	45.5	65.0	43.0
El Paso	56.7	53.6	50.0	60.0	57.0	60.0	58.0	55.0	51.5
Fremont	22.5	22.5	23.5	27.0	23.0	19.0	17.5	17.0	16.5
Garfield	47.0	46.0	49.0	63.0	50.0	40.0	39.5	25.0	38.0
Gilpin	.4	.6	.5	.5	.4	.2	.1	.2	.3
Grand	25.0	24.0	21.5	32.0	26.0	23.0	17.5	16.7	18.5
Gunnison	37.0	38.0	36.5	34.0	37.0	36.0	33.0	31.0	37.0
Hinsdale	3.4	3.5	3.5	3.5	4.0	1.2	.9	1.1	.7
Huerfano	35.0	41.0	41.0	41.0	41.0	31.0	26.5	27.0	28.0
Jackson	51.0	52.0	47.0	53.0	54.0	42.0	44.0	40.5	51.5
Jefferson	11.5	10.0	9.5	7.5	8.0	9.5	8.0	7.0	9.7
Kiowa	53.5	60.5	63.0	52.0	37.0	28.0	30.0	40.0	29.5
Kit Carson	139.5	148.0	154.0	162.0	137.0	140.0	135.0	145.0	139.0
Lake	.7	2.0	5.5	5.5	5.0	2.0	.2	.3	2.1
La Plata	42.5	42.5	44.0	42.0	42.0	40.0	31.5	24.5	31.0
Larimer	107.0	140.0	135.0	140.0	111.0	115.0	100.0	109.0	99.0
Las Animas	71.1	69.1	70.0	60.0	63.0	57.0	56.5	61.5	57.5
Lincoln	78.0	86.0	92.0	108.0	90.0	65.0	52.5	79.0	59.0
Logan	187.0	204.0	240.0	236.0	217.0	195.0	168.0	180.0	174.0
Mesa	64.5	77.0	78.0	87.0	81.0	70.0	67.0	68.0	53.0
Mineral	1.8	1.5	4.0	4.0	4.5	1.0	.2	.1	.4
Moffat	34.0	36.0	37.0	37.0	34.0	31.0	27.0	24.5	34.5
Montezuma	33.0	31.5	34.0	38.5	35.0	37.0	31.0	23.5	29.5
Montrose	48.4	48.4	53.0	49.5	50.0	51.0	52.5	54.0	55.0
Morgan	192.0	197.0	212.0	189.0	184.0	175.0	182.0	188.0	210.0
Otero	81.5	85.5	82.0	74.0	70.0	64.0	68.0	65.5	76.0
Ouray	10.5	15.0	16.0	16.5	19.0	19.0	15.5	21.5	28.0
Park	18.0	17.0	24.0	20.0	20.0	20.0	11.5	13.0	14.5
Phillips	30.5	30.0	33.0	34.5	28.0	35.0	34.0	32.0	24.0
Pitkin	5.0	4.0	4.7	5.0	4.4	6.0	5.0	3.3	3.8
Prowers	110.0	119.0	132.0	135.0	120.0	103.0	88.5	101.0	85.0
Pueblo	64.0	60.5	64.0	71.0	62.0	65.0	62.0	46.0	39.0
Rio Blanco	36.0	50.0	50.0	59.0	56.0	49.0	40.5	27.5	32.5
Rio Grande	23.6	24.6	25.5	28.5	28.0	33.0	26.5	22.5	22.5
Routt	48.0	46.0	42.0	43.5	41.0	38.0	32.5	39.0	31.0
Saguache	53.0	52.0	46.0	53.0	55.0	49.0	38.5	36.0	23.0
San Juan	.5	1.0	.7	.5	.5	.3	1.1	.5	.2
San Miguel	10.1	9.5	10.0	10.5	10.0	9.0	11.0	5.7	8.2
Sedgwick	38.5	38.0	41.0	34.0	23.0	21.5	30.0	51.0	28.5
Summit	4.3	3.4	4.0	4.3	4.0	2.8	1.5	1.0	.1
Teller	5.3	4.7	4.0	4.0	5.0	4.8	4.8	4.0	3.6
Washington	79.0	88.5	91.0	89.0	80.0	76.0	64.0	77.0	63.0
Weld	670.0	728.0	733.0	697.0	588.0	630.0	615.0	635.0	659.0
Yuma	139.5	159.0	179.0	159.0	157.0	150.0	134.0	180.0	162.0
State total	3,414.0	3,610.0	3,756.0	3,744.0	3,375.0	3,250.0	3,030.0	3,180.0	3,090.0

[1]Preliminary.

All cows and heifers that have calved: Inventory by counties, Colorado, January 1, 1975-79[1,2]

County	1975	1976	1977	1978	1979[3]
			Number		
Adams	14,000	20,000	13,500	17,000	16,500
Alamosa	9,500	8,700	8,800	8,000	7,300
Arapahoe	13,000	10,400	7,800	8,400	8,300
Archuleta	4,500	2,600	5,600	4,900	4,300
Baca	33,000	26,000	25,500	28,200	31,000
Bent	21,500	21,000	16,500	19,000	15,700
Boulder	10,000	14,500	10,500	11,500	7,800
Chaffee	5,300	5,500	4,500	3,900	4,000
Cheyenne	34,500	20,500	17,000	19,500	18,500
Clear Creek	.....	.....	.....	.....	.....
Conejos	30,500	20,000	21,500	20,500	19,500
Costilla	4,300	5,800	4,100	4,400	4,500
Crowley	9,900	11,000	18,500	14,500	12,500
Custer	7,200	6,000	6,000	6,800	5,300
Delta	20,500	21,500	24,500	21,500	21,500
Denver	.....	.....	.....	.....	.....
Dolores	2,400	2,900	1,900	2,100	2,600
Douglas	8,500	9,600	6,500	9,800	6,900
Eagle	9,300	13,000	7,300	5,000	7,200
Elbert	24,000	29,500	24,500	25,500	22,000
El Paso	31,000	31,500	27,500	23,000	25,000
Fremont	9,400	10,500	10,500	11,500	10,500
Garfield	20,500	20,500	17,000	11,500	12,500
Gilpin	.....	.....	.....	.....	200
Grand	12,500	14,500	8,000	8,000	9,300
Gunnison	27,500	22,500	17,500	17,000	18,500
Hinsdale	800	800	500	700	550
Huerfano	28,000	16,500	14,000	14,500	15,000
Jackson	26,500	24,500	24,500	25,000	25,000
Jefferson	8,000	5,000	4,700	4,900	5,400
Kiowa	15,500	15,500	11,500	12,500	13,500
Kit Carson	32,500	28,000	26,500	26,000	27,500
Lake	100	200	100	200	800
La Plata	20,000	16,500	15,500	12,500	14,500
Larimer	37,000	31,000	31,000	33,500	26,000
Las Animas	32,500	41,500	29,500	38,000	33,000
Lincoln	32,500	26,500	21,000	21,000	24,000
Logan	39,500	34,500	25,500	28,000	30,000
Mesa	35,500	39,000	32,500	28,500	22,500
Mineral	200	.....	100	100	200
Moffat	21,000	23,500	16,500	15,500	17,500
Montezuma	24,000	28,000	20,500	14,000	16,500
Montrose	31,000	32,000	24,500	26,500	22,000
Morgan	33,000	22,500	22,000	24,500	24,500
Otero	20,500	13,000	12,000	15,000	15,500
Ouray	6,700	10,000	7,800	8,800	6,700
Park	6,100	6,500	5,800	6,600	7,500
Phillips	10,500	11,000	9,700	7,300	6,300
Pitkin	2,500	1,500	2,000	1,700	2,000
Prowers	25,500	20,500	19,500	15,500	18,000
Pueblo	14,500	25,000	21,000	17,000	14,500
Rio Blanco	23,000	23,500	17,500	13,000	19,500
Rio Grande	12,000	21,500	16,500	12,000	13,000
Routt	20,500	18,500	17,000	16,000	15,000
Saguache	20,500	27,000	21,000	14,000	12,500
San Juan	200	400	400	300	150
San Miguel	3,900	7,800	5,300	3,700	4,200
Sedgwick	5,500	4,500	6,800	6,600	7,800
Summit	1,500	2,400	700	900	.....
Teller	2,100	2,800	2,500	2,100	2,400
Washington	27,000	33,500	31,500	27,000	25,500
Weld	84,000	106,000	91,500	86,000	87,500
Yuma	58,000	46,000	46,000	48,000	47,000
Other counties	100	100	100	100	100
State total	1,125,000	1,115,000	960,000	929,000	915,000

[1]Less than 100 head included in "Other counties".
[2]Series by county began in 1975.
[3]Preliminary.

Milk cows and heifers that have calved: Inventory by counties, Colorado, January 1, 1971-79[1]

County	1971	1972	1973	1974	1975	1976	1977	1978	1979[2]
					Number				
Adams	5,000	4,800	4,200	4,400	4,400	4,200	3,700	4,000	4,700
Alamosa	800	1,000	900	900	900	1,000	850	850	750
Arapahoe	600	600	500	500	400	250	480	550	300
Archuleta	.....	.....	.....	.....	.....	.....	.....	.....	.....
Baca	140	170	100	100	100	150	140	100	100
Bent	180	250	250	200	150	250	280	220	150
Boulder	6,000	3,200	3,500	3,800	3,800	3,500	3,300	3,000	2,500
Chaffee	580	600	550	450	480	500	550	600	550
Cheyenne	.....	.....	.....	.....	.....	100	130	150	150
Clear Creek	.....	.....	.....	.....	.....	.....	.....	.....	.....
Conejos	270	150	300	500	600	550	600	700	500
Costilla	.....	.....	.....	.....	.....	.....	.....	.....	.....
Crowley	400	500	400	300	100	400	420	300	300
Custer	180	230	200	300	300	250	180	170	160
Delta	1,800	1,900	1,800	2,100	2,200	2,300	2,200	1,900	2,050
Denver	.....	.....	.....	.....	.....	.....	.....	.....	.....
Dolores	.....	.....	.....	.....	.....	.....	.....	.....	.....
Douglas	1,100	1,000	800	550	500	600	320	500	450
Eagle	.....	.....	.....	110	130	200	140	160	150
Elbert	2,200	2,200	2,000	1,800	1,700	1,000	1,000	950	950
El Paso	3,700	3,400	2,900	3,100	3,200	3,300	3,600	3,200	2,900
Fremont	1,800	2,100	1,800	1,700	1,700	1,500	1,900	2,000	1,800
Garfield	570	400	500	450	350	500	450	400	300
Gilpin	.....	.....	.....	.....	.....	.....	.....	.....	.....
Grand	.....	.....	.....	.....	.....	.....	.....	.....	.....
Gunnison	.....	.....	.....	.....	.....	.....	.....	.....	.....
Hinsdale	.....	.....	.....	.....	.....	.....	.....	.....	.....
Huerfano	650	850	800	700	500	400	550	500	600
Jackson	120	140	100	100	100	100	.....	.....	.....
Jefferson	1,100	1,250	1,100	1,100	1,100	900	600	590	600
Kiowa	.....	.....	.....	.....	.....	.....	.....	.....	.....
Kit Carson	700	750	800	1,100	1,200	1,200	1,400	1,500	1,600
Lake	.....	.....	.....	.....	.....	.....	.....	.....	.....
La Plata	1,000	950	800	600	600	800	800	700	800
Larimer	7,500	7,500	7,200	7,500	7,600	6,800	6,300	7,200	7,800
Las Animas	430	450	450	400	400	550	600	550	600
Lincoln	300	.....	.....	100	100	200	200	250	100
Logan	1,350	1,500	1,300	1,200	1,200	1,050	950	850	800
Mesa	3,000	3,200	2,800	2,400	2,400	2,400	2,300	2,200	2,400
Mineral	.....	.....	.....	.....	.....	.....	.....	.....	.....
Moffat	230	120	150	120	120	200	.....	.....	.....
Montezuma	900	900	850	600	600	700	500	350	300
Montrose	2,000	2,000	1,800	2,200	2,200	2,600	2,500	2,600	2,700
Morgan	3,200	3,500	3,800	4,700	4,900	4,100	3,900	3,800	3,750
Otero	1,300	1,300	850	800	600	700	750	800	750
Ouray	.....	.....	.....	.....	.....	.....	.....	.....	.....
Park	.....	.....	.....	.....	.....	.....	.....	.....	.....
Phillips	600	700	900	1,000	900	800	650	600	900
Pitkin	.....	130	100	.....	.....	.....	.....	.....	.....
Prowers	170	150	150	100	.....	100	180	160	140
Pueblo	1,950	2,300	2,500	2,500	2,600	2,700	2,400	2,500	2,500
Rio Blanco	220	180	150	130	100	200	160	190	180
Rio Grande	160	140	100	150	150	250	300	350	390
Routt	280	240	170	120	100	100	150	180	170
Saguache	240	290	300	150	150	150	.....	130	100
San Juan	.....	.....	.....	.....	.....	.....	.....	.....	.....
San Miguel	.....	.....	.....	.....	.....	.....	.....	.....	.....
Sedgwick	.....	.....	200	200	200	150	150	160	150
Summit	.....	.....	.....	.....	.....	.....	.....	.....	.....
Teller	.....	.....	.....	.....	.....	.....	.....	.....	.....
Washington	1,100	1,600	1,500	1,300	950	800	600	400	360
Weld	21,800	23,000	22,400	23,000	22,700	23,500	21,300	22,500	22,400
Yuma	2,600	2,800	2,600	2,100	2,100	2,500	2,800	2,500	2,500
Other counties	780	560	430	370	420	500	720	690	650
State total	79,000	79,000	75,000	76,000	75,000	75,000	71,000	72,000	72,000

[1]Less than 100 head included in "Other counties".
[2]Preliminary.

All hogs and pigs: Inventory by counties, Colorado, December 1, 1970-78[1]

County	1970	1971	1972	1973	1974	1975	1976	1977	1978[2]
					Number				
Adams	23,000	23,500	25,000	30,000	31,000	28,000	26,500	26,000	20,000
Alamosa	2,500	1,700	2,000	1,300	1,000	1,000	900	800	700
Arapahoe	3,000	1,500	1,400	1,000	800	600	500	500	1,200
Archuleta	1,200	800	500	350	200	150	.....	100	100
Baca	5,500	5,400	5,500	4,700	3,000	2,700	2,500	3,000	3,300
Bent	11,000	10,000	10,000	10,000	7,300	6,700	6,700	7,000	5,500
Boulder	12,000	13,000	14,400	11,800	3,500	2,800	2,300	2,200	2,300
Chaffee	190	360	.....	.....	100	100	.....	150	200
Cheyenne	2,800	2,700	3,000	3,000	2,500	2,200	2,000	2,500	2,600
Clear Creek	.....	.....	.....	.....	.....	.....	.....	.....	.....
Conejos	5,300	6,300	10,500	9,000	11,000	11,000	12,000	13,000	14,000
Costilla	2,700	2,000	1,000	1,000	1,000	700	600	600	500
Crowley	9,000	8,400	6,000	6,000	5,500	6,000	7,000	9,000	7,500
Custer	.....	200	200	100	100	100	.....	.....	500
Delta	5,500	4,400	2,700	2,800	4,000	3,000	2,500	3,000	5,400
Denver	.....	.....	.....	.....	.....	.....	.....	.....	.....
Dolores	350	400	.....	.....	.....	.....	.....	.....	.....
Douglas	3,500	2,500	2,700	1,000	700	500	800	1,500	1,800
Eagle	.....	.....	100	.....	.....	.....	100	100	.....
Elbert	4,700	4,900	5,300	5,000	5,000	4,900	5,500	6,000	4,400
El Paso	5,900	5,800	7,300	10,000	15,000	12,500	12,000	12,000	10,000
Fremont	4,000	3,700	2,600	1,800	1,700	2,000	2,300	2,600	2,700
Garfield	1,900	1,600	700	600	1,100	750	600	550	700
Gilpin	.....	.....	.....	.....	.....	.....	.....	.....	.....
Grand	.....	.....	.....	.....	.....	.....	.....	.....	.....
Gunnison	.....	.....	.....	.....	.....	.....	.....	.....	.....
Hinsdale	.....	.....	.....	.....	.....	.....	.....	.....	.....
Huerfano	620	800	500	350	600	300	350	600	900
Jackson	.....	.....	.....	.....	.....	.....	.....	.....	.....
Jefferson	700	300	200	200	200	200	200	300	300
Kiowa	2,600	2,600	2,300	1,000	1,000	900	800	1,500	1,300
Kit Carson	11,000	10,500	8,500	9,000	9,000	8,000	7,000	8,000	12,000
Lake	.....	.....	.....	.....	.....	.....	.....	.....	.....
La Plata	2,700	1,900	2,000	2,000	1,900	1,400	1,000	1,000	1,700
Larimer	21,000	15,000	17,000	16,000	19,000	16,500	15,500	18,000	18,000
Las Animas	1,200	700	500	350	600	400	400	200	200
Lincoln	8,000	7,500	5,500	6,000	6,000	4,500	4,000	6,600	9,000
Logan	20,000	23,000	32,000	26,000	22,000	20,000	20,000	25,000	23,000
Mesa	9,800	9,700	9,000	9,000	11,000	9,600	8,700	9,500	11,000
Mineral	.....	.....	.....	.....	.....	.....	.....	.....	.....
Moffat	800	380	300	350	200	200	150	100	100
Montezuma	950	1,100	1,000	800	700	400	200	100	100
Montrose	6,500	5,800	6,500	6,900	9,000	7,600	7,200	6,000	6,900
Morgan	30,000	30,000	37,000	53,000	52,000	49,000	49,000	54,000	51,000
Otero	13,000	12,500	11,500	8,700	9,000	6,700	5,000	8,000	9,000
Ouray	.....	270	100	.....	.....	.....	.....	.....	.....
Park	.....	.....	.....	.....	.....	.....	.....	.....	.....
Phillips	10,500	11,000	10,000	9,000	7,000	5,400	4,400	5,400	6,700
Pitkin	140	.....	100	100	100	100	.....	.....	.....
Prowers	8,200	7,700	6,000	5,000	7,000	6,500	6,500	8,000	4,900
Pueblo	5,400	5,600	5,200	4,000	3,200	2,600	2,200	2,600	2,500
Rio Blanco	700	550	500	450	200	100	.....	.....	.....
Rio Grande	7,100	4,800	5,000	5,000	3,500	3,300	3,500	3,600	3,100
Routt	450	550	300	350	300	300	300	250	300
Saguache	5,000	5,200	4,500	2,700	2,500	2,100	2,000	2,000	1,000
San Juan	.....	.....	.....	.....	.....	.....	.....	.....	.....
San Miguel	.....	.....	.....	.....	.....	.....	.....	.....	.....
Sedgwick	4,300	4,700	5,400	6,000	4,300	2,500	1,000	1,500	1,400
Summit	.....	.....	.....	.....	.....	.....	.....	.....	.....
Teller	.....	.....	.....	.....	.....	.....	.....	.....	.....
Washington	20,000	20,500	19,000	15,000	14,000	13,000	13,000	16,000	22,000
Weld	32,000	43,000	49,000	43,000	36,000	32,000	31,000	37,000	40,000
Yuma	12,000	15,000	10,000	10,000	10,000	10,500	11,500	14,000	20,000
Other counties	300	190	200	300	200	200	300	150	200
State total	339,000	340,000	350,000	340,000	325,000	290,000	280,000	320,000	330,000

[1]Estimates for counties with less than 100 head included in "Other counties".
[2]Preliminary.

Stock sheep: Inventory by counties, Colorado, January 1, 1971-79[1]

County	1971	1972	1973	1974	1975	1976	1977	1978	1979[2]
					Number				
Adams	3,500	4,000	4,300	4,000	2,500	2,000	1,500	2,600	1,300
Alamosa	19,000	15,000	13,000	12,000	9,000	9,000	9,000	7,500	9,000
Arapahoe	2,000	1,000	1,100	1,000	1,400	1,200	600	1,100	1,200
Archuleta	3,700	3,800	3,900	3,000	2,500	2,000	2,000	1,000	1,650
Baca	1,200	1,300	1,000	900	800	900	1,100	1,500	600
Bent	10,000	8,000	5,500	5,000	3,500	2,900	3,000	4,700	5,300
Boulder	2,400	10,000	9,700	8,800	7,500	6,500	6,500	5,200	3,200
Chaffee	2,700	1,500	2,200	2,000	1,100	1,100	1,000	700	750
Cheyenne	1,000	300	100	100	100	.....	.....	300	150
Clear Creek	300	300	200	200	.....	.....	.....	.....	.....
Conejos	34,000	34,000	34,500	31,000	36,000	37,000	31,000	27,000	28,500
Costilla	14,000	8,700	7,300	6,500	6,000	3,000	3,000	4,500	4,400
Crowley	300	400	400	400	600	600	550	400	600
Custer	400	300	300	300	200	.....	.....	.....	100
Delta	27,000	27,000	27,500	27,000	30,000	27,000	28,000	25,000	26,500
Denver	.....	.....	.....	.....	.....	.....	.....	.....	.....
Dolores	10,000	7,900	7,000	6,000	2,500	1,500	1,000	500	.....
Douglas	300	200	200	200	500	400	300	300	700
Eagle	22,500	25,000	19,000	17,500	8,000	6,000	4,700	3,000	4,100
Elbert	1,900	1,700	1,700	1,600	800	500	250	800	250
El Paso	1,000	1,100	700	700	700	500	300	200	450
Fremont	500	600	600	500	600	500	700	200	800
Garfield	31,000	31,000	25,000	26,000	31,000	24,000	25,000	27,000	17,900
Gilpin	.....	.....	.....	.....	.....	.....	.....	.....	.....
Grand	4,400	2,500	2,400	2,000	2,300	2,200	2,600	2,800	2,500
Gunnison	14,000	14,000	14,000	9,000	5,300	4,400	1,400	100	.....
Hinsdale	5,200	5,300	5,300	5,000	.....	.....	.....	.....	.....
Huerfano	3,000	1,600	1,000	900	800	400	800	600	1,500
Jackson	700	3,000	800	700	500	750	400	600	100
Jefferson	400	100	100	100	700	400	250	700	400
Kiowa	1,000	700	700	700	500	400	100	100	250
Kit Carson	1,700	1,300	900	800	2,500	1,450	600	1,400	2,400
Lake	2,900	3,400	2,700	2,500	100	.....	250	100	.....
La Plata	15,500	15,000	15,500	14,000	14,500	12,500	12,000	11,000	12,300
Larimer	9,100	9,100	9,000	7,800	10,500	8,500	7,400	6,300	5,600
Las Animas	1,400	1,200	800	700	500	500	1,200	900	1,600
Lincoln	1,500	1,400	1,400	1,300	2,100	1,500	1,800	2,300	1,050
Logan	3,400	2,800	2,800	3,100	3,200	2,000	1,500	2,100	5,000
Mesa	50,000	51,000	52,000	48,000	48,000	52,000	56,000	54,000	52,000
Mineral	2,000	1,300	1,700	1,500	.....	.....	.....	.....	.....
Moffat	104,000	109,000	97,000	97,000	105,000	110,000	114,000	95,000	107,000
Montezuma	21,000	18,000	18,500	15,000	18,000	13,500	14,000	14,000	7,600
Montrose	62,000	58,000	56,000	54,000	57,000	60,000	53,000	43,000	49,000
Morgan	2,100	2,100	2,100	1,900	2,000	1,500	1,200	1,500	1,900
Otero	2,400	1,000	1,200	1,100	1,400	900	1,000	1,600	2,600
Ouray	6,400	4,100	5,000	4,000	1,500	500	500	1,000	1,000
Park	2,600	3,200	3,300	3,000	500	350	200	400	1,800
Phillips	5,700	6,000	9,200	8,700	3,100	2,500	1,700	1,500	1,800
Pitkin	2,800	2,400	3,800	3,500	2,600	3,100	400	200	100
Prowers	3,600	3,600	3,700	3,300	2,600	2,150	3,200	2,400	3,700
Pueblo	1,200	1,000	1,000	900	1,000	1,100	1,400	1,700	2,200
Rio Blanco	59,000	56,000	59,000	56,000	38,000	46,000	45,000	32,000	31,000
Rio Grande	40,000	26,500	23,500	21,000	18,000	12,000	14,000	11,000	11,700
Routt	67,000	58,000	61,000	53,000	20,500	19,000	20,000	21,000	19,500
Saguache	23,000	16,500	13,000	12,000	13,000	10,000	6,000	7,000	11,400
San Juan	5,700	5,900	4,800	4,000	500	.....	.....	.....	.....
San Miguel	29,500	29,000	22,500	17,000	9,500	7,000	8,500	4,500	9,000
Sedgwick	600	400	300	300	100	100	.....	100	100
Summit	1,000	600	500	500	100	.....	.....	100	.....
Teller	100	100	100	100	.....	.....	.....	.....	.....
Washington	5,900	5,700	3,300	3,100	3,000	2,500	1,800	1,900	2,150
Weld	21,000	13,500	17,000	16,000	13,000	12,000	7,100	9,100	14,800
Yuma	2,500	2,600	1,900	1,800	2,800	2,000	1,000	4,500	4,300
Other counties	.....	.....	.....	.....	.....	200	200	.....	200
State total	774,000	720,000	684,000	630,000	550,000	520,000	500,000	450,000	475,000

[1]Estimates for counties with less than 100 head included in "Other counties".
[2]Preliminary

Cattle and calves: Inventory by class, Colorado, January 1, 1971-79

Year	Total	Cows and heifers that have calved		Heifers 500 lbs. and over			Steers 500 lbs. and over	Bulls 500 lbs. and over	Steers, heifers and bulls under 500 lbs.
		Beef	Milk	Beef cow replace-ments	Milk cow replace-ments	Other			
	1,000 head								
1971	3,414	1,047	79	188	27	355	747	63	908
1972	3,610	1,088	79	196	27	424	757	65	974
1973	3,756	1,106	75	206	29	416	826	65	1,033
1974	3,744	1,125	76	246	30	401	900	71	895
1975	3,375	1,050	75	294	34	385	651	71	815
1976	3,250	1,040	75	180	40	475	705	60	675
1977	3,030	889	71	136	21	516	712	49	636
1978	3,180	857	72	127	25	579	766	51	703
1979[1]	3,090	843	72	133	28	578	735	46	655

[1]Preliminary.

Hogs and pigs: Inventory by class, Colorado, December 1, 1970-78

Year	Total	Breeding	Others			
			Under 60 lbs.	60-119 lbs.	120-179 lbs.	180 lbs. & over
	1,000 head					
1970	339	49	107	78	57	48
1971	340	41	111	76	58	56
1972	350	46	108	78	63	55
1973	340	44	110	77	62	47
1974	325	39	102	78	60	46
1975	290	36	89	66	53	46
1976	280	36	95	62	50	37
1977	320	45	115	65	52	43
1978[1]	330	50	116	66	60	38

[1]Preliminary.

Hogs: Breeding hogs and pig crop, Colorado, 1970-78

Year	Breeding hogs on farms December 1	Pig crop					
		December-May			June-November		
		Sows farrowing	Pigs per litter	Pigs saved	Sows farrowing	Pigs per litter	Pigs saved
	1,000 head	1,000 head	Number	1,000 head	1,000 head	Number	1,000 head
1970	49	31	7.8	242	36	7.5	270
1971	41	39	7.5	293	35	7.6	266
1972	46	39	7.5	293	38	7.5	278
1973	44	34	7.1	241	37	7.2	266
1974	39	32	7.2	230	32	7.2	230
1975	36	28	6.8	190	29	7.4	215
1976	36	31	7.3	226	31	7.4	229
1977	45	31	7.2	223	33	7.3	241
1978[1]	50	37	7.1	263	38	7.0	266

[1]Preliminary.

Sheep and lambs: Inventory by class, Colorado, January 1, 1971-79

Year	All sheep	On feed	Stock sheep				
			Total	Lambs		One year and older	
				Ewes	Wethers and rams	Ewes	Wethers and rams
	1,000 head						
1971	1,274	500	774	78	15	661	20
1972	1,220	500	720	71	17	611	21
1973	1,204	520	684	65	8	594	17
1974	1,140	510	630	71	13	531	15
1975	990	440	550	56	10	470	14
1976	920	400	520	47	7	452	14
1977	830	330	500	56	6	426	12
1978	810	360	450	53	6	380	11
1979[1]	795	320	475	64	6	393	12

[1]Preliminary.

Stocker and feeder cattle: Shipments into Colorado from selected states and other countries, 1974-1978[1]

State	1974	1975	1976	1977	1978
			Head		
Alabama	2,991	2,533	2,210	6,511	12,431
Arizona	13,209	7,752	17,611	22,580	23,560
Arkansas	7,075	17,397	26,784	31,498	44,144
California	38,015	26,919	46,375	32,732	13,813
Florida	3,492	2,077	3,669	1,381	5,059
Idaho	132,189	102,899	113,885	96,489	36,345
Illinois	666	4,125	5,687	5,131	4,944
Iowa	10,270	10,372	15,411	11,738	21,097
Kansas	192,399	172,923	206,896	234,113	353,161
Kentucky	4,473	7,565	18,031	24,612	54,166
Minnesota	2,111	3,066	10,746	2,572	2,994
Mississippi	8,656	3,781	17,828	29,524	34,253
Missouri	84,230	113,806	125,257	101,639	108,993
Montana	54,588	102,755	92,398	97,673	91,703
Nebraska	98,870	90,478	98,087	75,513	109,411
Nevada	10,143	11,058	25,883	28,805	10,646
New Mexico	138,117	163,802	161,226	208,072	168,674
North Dakota	52,634	48,028	50,723	54,733	33,241
Oklahoma	198,821	204,492	235,705	297,697	434,512
Oregon	10,872	25,747	22,476	20,599	9,228
South Dakota	38,658	37,375	50,720	23,397	37,879
Tennessee	1,984	4,926	5,179	10,875	9,611
Texas	254,792	262,057	321,382	463,066	504,749
Utah	30,640	40,614	36,080	74,916	49,792
Wyoming	167,601	204,509	233,411	221,612	238,142
Other states	10,768	3,403	3,577	8,998	12,314
Australia	408	.....	.....	.....	.....
Canada	1,061	1,236	1,863	3,376	721
Ireland	.....	6	.....	.....	.....
Mexico	2,301	12,560	11,176	6,103	16,409
Total	1,572,034	1,688,261	1,960,276	2,195,955	2,441,992

[1]Receipts as tabulated from the State Veterinarian Health Certificates, including both directs and terminal markets but excludes any cattle going to slaughter market or plants.

Stocker and feeder sheep: Shipments into Colorado from selected states, and Canada, 1974-78[1]

State	1974	1975	1976	1977	1978
			Head		
Arizona	4,305	3,767	3,225	2,358	.....
California	1,589	3,005	616	1,067	11,009
Idaho	21,889	9,770	613	1,530	2,845
Kansas	3,880	306	3,035	1,248	750
Minnesota	10,996	4,084	435	78	920
Missouri	24	.....	.....	701	33
Montana	63,679	36,618	39,705	47,636	43,980
Nebraska	12,745	11,422	11,584	9,250	12,202
New Mexico	28,640	23,801	44,110	35,896	46,471
North Dakota	103,345	74,582	69,850	54,587	51,787
Oklahoma	468	1,350	64	1,629	2,136
Oregon	2	610	.....	2	48
South Dakota	152,091	212,058	162,971	135,027	110,654
Texas	235,372	297,918	536,693	368,669	317,464
Utah	3,677	3,045	869	5,129	9,020
Wyoming	274,421	215,834	162,485	135,169	120,542
Other states	25	1,573	328	4	263
Canada	.....	.....	.....	.....	2,617
Total	917,148	899,743	1,036,583	799,980	732,741

[1]Receipts as tabulated from the State Veterinarian Health Certificates, including both directs and terminal market receipts.

Cattle and calves: Production, disposition, and value, Colorado, 1969-78

Year	Calf crop	Inship-ments	Marketings[1]		Farm slaughter	Deaths	Production	Marketings[2]	Cash receipts	Value of home consumption
			Cattle	Calves						
	1,000 head	*1,000 head*	*1,000 head*	*1,000 head*	*1,000 head*	*1,000 head*	*1,000 pounds*	*1,000 pounds*	*1,000 dollars*	*1,000 dollars*
1969	1,018	1,823	2,490	73	10	91	1,525,200	2,434,470	709,622	4,398
1970	1,044	2,029	2,677	82	8	104	1,655,138	2,699,940	793,256	4,240
1971	1,081	2,499	3,205	75	6	98	1,767,460	3,130,130	1,000,374	3,941
1972	1,110	2,648	3,380	75	7	150	1,835,400	3,364,520	1,197,612	5,903
1973	1,120	1,992	2,779	75	10	260	1,841,025	3,009,933	1,363,669	10,639
1974	1,080	1,572	2,743	123	10	145	1,649,195	2,961,276	1,193,442	11,879
1975	1,020	1,720	2,535	140	10	180	1,664,740	2,715,175	1,075,688	11,406
1976	880	2,000	2,835	140	8	117	1,568,570	3,040,700	1,158,866	8,050
1977	865	2,558	3,015	78	10	170	1,645,010	3,207,700	1,248,331	10,286
1978[3]	780	2,593	3,264	43	6	150	1,839,120	3,469,060	1,771,468	6,067

[1]Includes custom slaughter for use on farms where produced, but excludes interfarm sales within the state.
[2]Liveweight. Excludes custom slaughter for use on farms where produced and interfarm sales within the state.
[3]Preliminary.

Sheep and lambs: Production, disposition, and value, Colorado, 1969-78

Year	Lamb crop	Inship-ments	Marketings[1]		Farm slaughter	Deaths	Production	Marketings[2]	Cash receipts	Value of home consumption
			Sheep	Lambs						
	1,000 head	*1,000 head*	*1,000 head*	*1,000 head*	*1,000 head*	*1,000 head*	*1,000 pounds*	*1,000 pounds*	*1,000 dollars*	*1,000 dollars*
1969	740	945	167	1,394	8	170	78,689	153,172	39,890	275
1970	717	1,124	186	1,507	9	168	84,635	167,197	41,859	314
1971	674	1,374	190	1,750	13	149	85,018	190,749	47,071	457
1972	611	1,633	161	1,917	12	170	82,989	202,705	56,816	495
1973	590	1,393	136	1,714	7	190	72,110	180,321	61,026	333
1974	542	1,014	152	1,389	8	157	62,478	151,621	54,694	362
1975	490	883	61	1,239	6	137	73,484	142,873	61,588	310
1976	465	1,036	76	1,379	6	130	85,324	166,963	78,079	335
1977	452	796	107	1,024	7	130	68,109	128,455	63,087	436
1978[3]	429	733	45	1,004	6	122	69,998	123,169	75,492	453

[1]Includes custom slaughter for use on farms where produced, but excludes interfarm sales within the state.
[2]Liveweight. Excludes custom slaughter for use on farms where produced and interfarm sales within the state.
[3]Preliminary.

Hogs and pigs: Production, disposition, and value, Colorado, 1969-78

Year	Pig crop (pigs saved)			Inship-ments	Marketings[1]	Farm slaughter	Hog deaths	Production	Marketings[2]	Cash receipts	Value of home consumption
	Spring	Fall	Total								
	1,000 head	*1,000 head*	*1,000 head*	*1,000 head*	*1,000 head*	*1,000 head*	*1,000 head*	*1,000 pounds*	*1,000 pounds*	*1,000 dollars*	*1,000 dollars*
1969 ..	218	218	436	13	397	7	30	95,088	91,236	21,076	760
1970 ..	242	270	512	21	418	9	28	108,139	95,144	21,978	1,124
1971 ..	293	266	559	43	563	7	31	130,281	129,561	22,932	699
1972 ..	293	278	571	49	573	7	30	134,919	130,368	32,462	1,147
1973 ..	241	266	507	78	556	8	31	124,872	126,155	47,560	2,013
1974 ..	230	230	460	75	510	8	32	113,451	113,424	37,884	2,009
1975 ..	190	215	405	19	419	10	30	94,437	90,495	42,352	3,849
1976 ..	226	229	455	9	439	7	28	101,821	98,314	42,570	2,778
1977 ..	223	241	464	14	394	7	37	94,628	82,892	32,079	2,865
1978[3] .	263	266	529	12	487	9	35	115,400	105,413	49,017	4,032

[1]Includes custom slaughter for use on farms where produced, but excludes interfarm sales within the state.
[2]Liveweight. Excludes custom slaughter for use on farms where produced and interfarm sales within the state.
[3]Preliminary.

Cattle and calves: Number on feed, placements, marketings, and other disappearance, by months, Colorado, 1970-79[1]

Month	Year									
	1970	1971	1972	1973	1974	1975	1976	1977	1978	1979[2]
	1,000 head									
January										
Number on feed, January 1	795	888	983	1,050	930	755	925	915	1,020	1,080
Placed on feed during January	132	199	162	175	194	117	125	170	183	211
Marketed during January	142	154	175	180	165	152	168	209	205	238
Other disappearance during Jan.	.....	.....	.....	.....	14	10	19	6	18	18
February										
Number on feed, February 1	785	933	970	1,045	945	710	865	870	980	1,035
Placed on feed during February	148	157	185	95	144	141	213	190	225	162
Marketed during February	157	187	190	160	135	162	190	209	250	215
Other disappearance during Feb.	.....	.....	.....	.....	15	4	13	6	10	12
March										
Number on feed, March 1	776	903	965	980	939	685	875	845	945	970
Placed on feed during March	157	163	182	161	119	186	199	205	257	205
Marketed during March	185	190	200	195	185	178	220	231	240	230
Other disappearance during March	.....	.....	.....	.....	9	5	9	9	22	20
April										
Number on feed, April 1	748	876	947	946	864	688	845	810	940	925
Placed on feed during April	133	182	191	144	140	171	198	228	186	160
Marketed during April	163	172	182	170	180	168	190	190	200	175
Other disappearance during April	.....	.....	.....	.....	20	6	8	13	16	25
May										
Number on feed, May 1	718	886	956	920	804	685	845	835	910	885
Placed on feed during May	205	200	258	195	127	175	141	203	261	.....
Marketed during May	163	174	194	185	169	150	149	177	190	.....
Other disappearance during May	.....	.....	.....	.....	20	26	12	31	36	.....
June										
Number on feed, June 1	760	912	1,020	930	742	684	825	830	945	.....
Placed on feed during June	163	158	194	190	100	147	167	180	185	.....
Marketed during June	149	191	194	170	165	137	175	189	200	.....
Other disappearance during June	.....	.....	.....	.....	5	10	7	11	20	.....
July										
Number on feed, July 1	774	879	1,020	950	672	684	810	810	910	.....
Placed on feed during July	147	141	127	123	161	145	135	169	167	.....
Marketed during July	142	170	158	163	135	165	180	190	190	.....
Other disappearance during July	.....	.....	.....	.....	8	4	5	4	7	.....
August										
Number on feed, August 1	779	850	989	910	690	660	760	785	880	.....
Placed on feed during August	157	167	148	140	150	165	118	159	191	.....
Marketed during August	157	191	197	170	162	154	185	206	218	.....
Other disappearance during August	.....	.....	.....	.....	3	4	3	8	13	.....
September										
Number on feed, September 1	779	826	940	880	675	667	690	730	840	.....
Placed on feed during September	209	257	234	215	174	235	252	254	291	.....
Marketed during September	158	188	196	170	157	165	190	188	184	.....
Other disappearance during Sept.	.....	.....	.....	.....	2	2	2	6	12	.....
October										
Number on feed, October 1	830	895	978	925	690	735	750	790	935	.....
Placed on feed during October	251	273	317	296	233	291	293	355	360	.....
Marketed during October	175	194	225	221	174	162	185	187	217	.....
Other disappearance during October	.....	.....	.....	.....	4	9	3	8	13	.....
November										
Number on feed, November 1	906	974	1,070	1,000	745	855	855	950	1,065	.....
Placed on feed during November	137	163	191	163	169	169	204	205	230	.....
Marketed during November	177	178	201	190	137	125	148	150	187	.....
Other disappearance during Nov.	.....	.....	.....	.....	7	9	6	10	13	.....
December										
Number on feed, December 1	866	959	1,060	973	770	890	905	995	1,095	.....
Placed on feed during December	159	186	179	127	132	166	172	201	170	.....
Marketed during December	137	162	189	170	140	120	156	165	174	.....
Other disappearance during Dec.	.....	.....	.....	.....	7	11	6	11	11	.....

[1]Beginning in 1974, other disappearance includes death losses, movements from feedlots to pastures, and shipments to other feedlots for further feeding.
[2]Preliminary.

Cattle and calves: Number on feed, selected counties, Colorado, January 1, 1970-74

County	1970	1971	1972	1973	1974
			Number		
Adams	45,000	44,500	42,000	40,300	33,000
Baca	9,000	9,300	9,900	14,500	6,300
Bent	4,400	2,500	6,000	4,000	13,500
Boulder	20,000	32,500	29,000	31,000	26,000
Conejos	4,000	13,500	6,600	20,000	1,200
Delta	2,300	3,000	3,400	1,400	1,400
Kit Carson	15,000	24,500	33,000	34,000	30,000
Larimer	34,000	36,000	35,000	30,500	29,000
Logan	103,000	84,000	96,000	117,000	117,000
Morgan	121,000	117,000	122,000	134,000	116,000
Otero	46,000	46,500	44,000	37,000	32,000
Phillips	3,000	8,000	8,000	9,800	7,400
Prowers	39,000	50,000	52,000	64,100	57,000
Pueblo	9,700	16,000	13,000	14,000	16,500
Sedgwick	7,000	7,500	7,000	8,000	7,500
Washington	5,000	3,000	6,500	7,500	4,600
Weld	280,000	347,000	418,000	417,000	364,000
Yuma	32,000	30,500	32,000	39,500	29,000
Other counties[1]	15,600	12,700	19,600	26,400	38,600
State total	795,000	888,000	983,000	1,050,000	930,000

[1]"Other counties" includes counties with less than 100 head and counties which are not published separately to avoid disclosure of individual operations.

Cattle and calves: Number on feed, selected counties, Colorado, January 1, 1975-79

County	1975	1976	1977	1978	1979
			Number		
Adams	19,500	21,500	24,500	29,500	29,300
Baca	7,800	13,000	12,000	14,000	13,550
Bent	13,000	15,500	14,000	11,000	18,300
Boulder	22,500	11,500	12,000	15,000	12,000
Conejos	2,300	4,750	9,900	5,800	200
Delta	2,100	2,200	3,600	5,100	1,500
Kit Carson	29,000	46,000	51,500	53,000	55,500
Larimer	23,000	28,500	28,000	37,000	32,000
Logan	62,000	89,500	96,500	89,000	93,500
Morgan	64,000	91,000	108,000	119,000	138,500
Otero	22,000	29,500	26,000	26,000	35,700
Phillips	6,700	8,000	7,500	12,500	9,500
Prowers	45,000	34,500	34,500	51,000	44,000
Pueblo	12,000	16,000	15,500	11,500	9,600
Sedgwick	8,000	9,000	9,000	11,000	11,000
Washington	4,800	2,600	3,500	4,000	4,600
Weld	349,000	406,000	374,000	410,000	440,500
Yuma	22,000	34,500	32,000	41,000	43,500
Other counties[1]	40,300	61,450	53,000	74,600	87,250
State total	755,000	925,000	915,000	1,020,000	1,080,000

[1]"Other counties" includes counties with less than 100 head and counties which are not published separately to avoid disclosure of individual operations.

Cattle on feed: Number by areas, by months, Colorado, 1971[1]

Month	On feed first of month	Placements	Marketings	Other disappearance[2]	On feed first of month	Placements	Marketings	Other disappearance[2]
	Northeast				East central			
	Number							
Jan.	624,000	143,500	110,000	.....	121,000	27,500	23,700	.....
Feb.	657,500	114,600	132,500	.....	124,800	21,600	31,100	.....
Mar.	639,600	121,800	131,400	.....	115,300	25,100	28,200	.....
Apr.	630,000	134,500	122,000	.....	112,200	29,900	23,000	.....
May	642,500	155,600	123,000	.....	119,100	22,100	25,000	.....
June	675,100	122,500	137,700	.....	116,200	13,100	26,100	.....
July	659,900	102,500	126,900	.....	103,200	20,200	20,300	.....
Aug.	635,500	130,500	137,000	.....	103,100	19,900	28,900	.....
Sept.	629,000	192,200	146,200	.....	94,100	36,100	22,500	.....
Oct.	675,000	193,200	149,000	.....	107,700	41,800	21,000	.....
Nov.	719,200	116,800	129,000	.....	128,500	20,200	24,000	.....
Dec.	707,000	128,200	128,700	.....	124,700	29,200	18,000	.....
Total	.....	1,655,900	1,573,400	.....	.....	306,700	291,800	.....
	Southeast				West			
	Number							
Jan.	125,000	27,500	18,000	.....	18,000	500	2,300	.....
Feb.	134,500	20,000	19,900	.....	16,200	800	3,500	.....
Mar.	134,600	15,200	28,000	.....	13,500	900	2,400	.....
Apr.	121,800	16,000	25,200	.....	12,000	1,600	1,800	.....
May	112,600	21,900	24,000	.....	11,800	400	2,000	.....
June	110,500	20,900	24,200	.....	10,200	1,500	3,000	.....
July	107,200	17,800	20,500	.....	8,700	500	2,300	.....
Aug.	104,500	16,300	20,300	.....	6,900	300	4,800	.....
Sept.	100,500	27,600	18,000	.....	2,400	1,100	1,300	.....
Oct.	110,100	32,100	23,200	.....	2,200	5,900	800	.....
Nov.	119,000	21,500	24,300	.....	7,300	4,500	700	.....
Dec.	116,200	24,100	13,800	.....	11,100	4,500	1,500	.....
Total	.....	260,900	259,400	.....	.....	22,500	26,400	.....

Month	On feed first of month	Placements	Marketings	Other disappearance[2]
	State			
	Number			
Jan.	888,000	199,000	154,000	.....
Feb.	933,000	157,000	187,000	.....
Mar.	903,000	163,000	190,000	.....
Apr.	876,000	182,000	172,000	.....
May	886,000	200,000	174,000	.....
June	912,000	158,000	191,000	.....
July	879,000	141,000	170,000	.....
Aug.	850,000	167,000	191,000	.....
Sept.	826,000	257,000	188,000	.....
Oct.	895,000	273,000	194,000	.....
Nov.	974,000	163,000	178,000	.....
Dec.	959,000	186,000	162,000	.....
Total	.....	2,246,000	2,151,000	.....

[1]Areas correspond with Crop Reporting Districts shown on the inside front cover. "West" includes the 3 western districts.
[2]Estimates not available prior to 1974.

Cattle on feed: Number by areas, by months, Colorado, 1972[2]

Month	On feed first of month	Placements	Marketings	Other disappearance[2]	On feed first of month	Placements	Marketings	Other disappearance[2]
	Northeast				East central			
	Number							
Jan.	707,000	108,100	134,000	.....	136,000	28,100	23,600	.....
Feb.	681,100	132,900	138,000	.....	140,500	20,200	27,000	.....
Mar.	676,000	124,700	138,300	.....	133,700	33,800	38,500	.....
Apr.	662,400	118,000	126,500	.....	129,000	38,700	29,500	.....
May	653,900	192,200	136,000	.....	138,200	36,600	31,000	.....
June	710,100	140,500	138,000	.....	143,800	26,700	28,500	.....
July	712,600	93,300	114,500	.....	142,000	17,700	21,900	.....
Aug.	691,400	116,400	141,300	.....	137,800	18,700	28,900	.....
Sept.	666,500	180,900	137,000	.....	127,600	28,200	30,000	.....
Oct.	710,400	206,300	169,000	.....	125,800	43,400	22,200	.....
Nov.	747,700	145,300	146,800	.....	147,000	18,200	27,000	.....
Dec.	746,200	132,300	141,000	.....	138,200	29,800	24,700	.....
Total	.....	1,690,900	1,660,400	.....	.....	340,100	332,800	.....
	Southeast				West			
	Number							
Jan.	126,000	20,000	17,000	.....	14,000	5,800	400	.....
Feb.	129,000	26,600	24,000	.....	19,400	5,300	1,000	.....
Mar.	131,600	21,500	21,700	.....	23,700	2,000	1,500	.....
Apr.	131,400	33,300	23,000	.....	24,200	1,000	3,000	.....
May	141,700	27,600	20,000	.....	22,200	1,600	7,000	.....
June	149,300	23,700	25,000	.....	16,800	3,100	2,500	.....
July	148,000	14,600	20,000	.....	17,400	1,400	1,600	.....
Aug.	142,600	10,900	25,000	.....	17,200	2,000	1,800	.....
Sept.	128,500	21,500	28,000	.....	17,400	3,400	1,000	.....
Oct.	122,000	54,700	30,000	.....	19,800	12,600	3,800	.....
Nov.	146,700	22,600	21,800	.....	28,600	4,900	5,400	.....
Dec.	147,500	16,800	19,900	.....	28,100	100	3,400	.....
Total	.....	293,800	275,400	.....	.....	43,200	32,400	.....

Month	On feed first of month	Placements	Marketings	Other disappearance[2]
	State			
	Number			
Jan.	983,000	162,000	175,000	.....
Feb.	970,000	185,000	190,000	.....
Mar.	965,000	182,000	200,000	.....
Apr.	947,000	191,000	182,000	.....
May	956,000	258,000	194,000	.....
June	1,020,000	194,000	194,000	.....
July	1,020,000	127,000	158,000	.....
Aug.	989,000	148,000	197,000	.....
Sept.	940,000	234,000	196,000	.....
Oct.	978,000	317,000	225,000	.....
Nov.	1,070,000	191,000	201,000	.....
Dec.	1,060,000	179,000	189,000	.....
Total	.....	2,368,000	2,301,000	.....

[1]Areas correspond with Crop Reporting Districts shown on the inside front cover. "West" includes the 3 western districts.
[2]Estimates not available prior to 1974.

Cattle on feed: Number by areas, by months, Colorado, 1973[1]

Month	On feed first of month	Placements	Marketings	Other disappearance[2]	On feed first of month	Placements	Marketings	Other disappearance[2]
	Northeast				East central			
	Number							
Jan.	737,500	128,600	133,000	.....	143,300	26,400	25,500	.....
Feb.	733,100	76,200	110,200	.....	144,200	7,200	23,000	.....
Mar.	699,100	114,400	133,000	.....	128,400	19,900	34,000	.....
Apr.	680,500	95,300	120,000	.....	114,300	24,900	24,000	.....
May	655,800	148,600	137,500	.....	115,200	27,300	23,500	.....
June	666,900	146,700	121,400	.....	119,000	27,600	26,500	.....
July	692,200	96,700	120,300	.....	120,100	16,300	22,500	.....
Aug.	668,600	103,000	124,600	.....	113,900	14,800	16,000	.....
Sept.	647,000	164,500	123,000	.....	112,700	18,900	21,700	.....
Oct.	688,500	182,400	155,600	.....	109,900	52,400	29,000	.....
Nov.	715,300	113,000	129,200	.....	133,300	15,700	33,000	.....
Dec.	699,100	82,400	122,000	.....	116,000	22,100	25,000	.....
Total	.....	1,451,800	1,529,800	.....	.....	273,500	303,700	.....
	Southeast				West			
	Number							
Jan.	144,400	19,000	17,500	.....	24,800	1,000	4,000	.....
Feb.	145,900	11,600	19,000	.....	21,800	.....	7,800	.....
Mar.	138,500	26,700	23,000	.....	14,000	.....	5,000	.....
Apr.	142,200	23,700	23,900	.....	9,000	100	2,100	.....
May	142,000	17,500	21,000	.....	7,000	1,600	3,000	.....
June	138,500	15,500	20,000	.....	5,600	200	2,100	.....
July	134,000	9,900	18,800	.....	3,700	100	1,400	.....
Aug.	125,100	20,800	28,000	.....	2,400	1,400	1,400	.....
Sept.	117,900	31,100	24,600	.....	2,400	500	700	.....
Oct.	124,400	60,000	36,000	.....	2,200	1,200	400	.....
Nov.	148,400	31,100	27,000	.....	3,000	3,200	800	.....
Dec.	152,500	20,400	22,500	.....	5,400	2,100	500	.....
Total	.....	287,300	281,300	.....	.....	11,400	29,200	.....

Month	On feed first of month	Placements	Marketings	Other disappearance[2]
	State			
	Number			
Jan.	1,050,000	175,000	180,000	.....
Feb.	1,045,000	95,000	160,000	.....
Mar.	980,000	161,000	195,000	.....
Apr.	946,000	144,000	170,000	.....
May	920,000	195,000	185,000	.....
June	930,000	190,000	170,000	.....
July	950,000	123,000	163,000	.....
Aug.	910,000	140,000	170,000	.....
Sept.	880,000	215,000	170,000	.....
Oct.	925,000	296,000	221,000	.....
Nov.	1,000,000	163,000	190,000	.....
Dec.	973,000	127,000	170,000	.....
Total	.....	2,024,000	2,144,000	.....

[1]Areas correspond with Crop Reporting Districts shown on the inside front cover. "West" includes the 3 western districts.
[2]Estimates not available prior to 1974.

Cattle on feed: Number by areas, by months, Colorado, 1974[1]

Month	On feed first of month	Placements	Marketings	Other disappearance[2]	On feed first of month	Placements	Marketings	Other disappearance
	Northeast				East central			
	Number							
Jan.	659,500	127,700	124,000	9,900	113,100	27,500	19,200	1,700
Feb.	653,300	106,200	94,100	10,400	119,700	17,700	18,000	1,900
Mar.	655,000	87,400	129,300	6,300	117,500	10,800	23,900	1,100
Apr.	606,800	99,400	121,700	14,000	103,300	13,700	25,000	2,400
May	570,500	103,000	124,000	14,200	89,600	12,100	21,200	2,200
June	535,300	72,600	115,500	3,600	78,300	7,600	21,000	500
July	488,800	108,500	96,000	5,800	64,400	20,600	17,000	800
Aug.	495,500	101,400	115,000	1,900	67,200	23,000	18,000	500
Sept.	480,000	95,000	104,000	1,000	71,700	32,600	13,400	500
Oct.	470,000	173,500	128,500	2,500	90,400	23,900	19,000	600
Nov.	512,500	121,800	98,000	4,800	94,700	15,400	14,000	900
Dec.	531,500	96,800	95,000	4,800	95,200	14,400	20,300	900
Total	.....	1,293,300	1,345,100	79,200	.....	219,300	230,000	14,000
	Southeast				West			
	Number							
Jan.	150,400	37,300	21,000	2,300	7,000	1,500	800	100
Feb.	164,400	19,200	22,000	2,600	7,600	900	900	100
Mar.	159,000	18,800	30,000	1,500	7,500	2,000	1,800	100
Apr.	146,300	23,500	30,000	3,400	7,600	3,400	3,300	200
May	136,400	9,900	22,500	3,400	7,500	2,000	1,300	200
June	120,400	18,200	26,500	800	8,000	1,600	2,000	100
July	111,300	30,600	20,000	1,300	7,500	1,300	2,000	100
Aug.	120,600	24,400	25,000	600	6,700	1,200	4,000	.....
Sept.	119,400	29,100	24,800	500	3,900	5,300	2,800	.....
Oct.	123,200	34,800	25,000	900	6,400	800	1,500	.....
Nov.	132,100	27,300	23,500	1,200	5,700	4,500	1,500	100
Dec.	134,700	14,900	23,000	1,200	8,600	5,900	1,700	100
Total	.....	288,000	293,300	19,700	.....	30,400	23,600	1,100

Month	On feed first of month	Placements	Marketings	Other disappearance
	State			
	Number			
Jan.	930,000	194,000	165,000	14,000
Feb.	945,000	144,000	135,000	15,000
Mar.	939,000	119,000	185,000	9,000
Apr.	864,000	140,000	180,000	20,000
May	804,000	127,000	169,000	20,000
June	742,000	100,000	165,000	5,000
July	672,000	161,000	135,000	8,000
Aug.	690,000	150,000	162,000	3,000
Sept.	675,000	162,000	145,000	2,000
Oct.	690,000	233,000	174,000	4,000
Nov.	745,000	169,000	137,000	7,000
Dec.	770,000	132,000	140,000	7,000
Total	.....	1,831,000	1,892,000	114,000

[1]Areas correspond with Crop Reporting Districts shown on the inside front cover. "West" includes the 3 western districts.

Cattle on feed: Number by areas, by months, Colorado, 1975[1]

Month	On feed first of month	Placements	Marketings	Other disappearance	On feed first of month	Placements	Marketings	Other disappearance
	Northeast				East central			
	Number							
Jan.	528,500	76,300	95,000	2,800	88,400	18,400	22,000	1,900
Feb.	507,000	89,700	118,000	2,000	82,900	15,300	21,000	300
Mar.	476,700	119,200	108,000	2,900	76,900	15,700	23,000	400
Apr.	485,000	121,600	125,000	2,600	69,200	24,200	21,000	1,700
May	479,000	129,600	110,000	15,100	70,700	23,800	18,000	6,100
June	483,500	102,200	99,000	7,700	70,400	16,100	12,000	1,600
July	479,000	91,200	113,500	2,700	72,900	14,100	17,000	700
Aug.	454,000	123,650	104,500	2,850	69,300	17,500	18,500	500
Sept.	470,300	163,200	107,500	1,600	67,800	41,900	21,500	100
Oct.	524,400	209,400	122,500	7,100	88,100	30,600	16,000	700
Nov.	604,200	119,450	89,500	4,650	102,000	20,400	13,000	1,200
Dec.	629,500	97,500	84,000	7,500	108,200	27,600	15,000	800
Total	.....	1,443,000	1,276,500	59,500	.....	265,600	218,000	16,000
	Southeast				West			
	Number							
Jan.	125,400	20,900	33,000	5,100	12,700	1,400	2,000	200
Feb.	108,200	32,900	20,000	1,600	11,900	3,100	3,000	100
Mar.	119,500	42,900	43,000	1,600	11,900	8,200	4,000	100
Apr.	117,800	20,800	20,000	1,500	16,000	4,400	2,000	200
May	117,100	18,900	19,000	4,500	18,200	2,700	3,000	300
June	112,500	26,900	23,000	600	17,600	1,800	3,000	100
July	115,800	37,300	30,000	500	16,300	2,400	4,500	100
Aug.	122,600	23,600	28,500	600	14,100	250	2,500	50
Sept.	117,100	27,300	32,000	200	11,800	2,600	4,000	100
Oct.	112,200	42,100	20,000	1,100	10,300	8,900	3,500	100
Nov.	133,200	24,700	18,000	2,900	15,600	4,450	4,500	250
Dec.	137,000	35,900	19,500	1,900	15,300	5,000	1,500	800
Total	.....	354,200	306,000	22,100	.....	45,200	37,500	2,400

Month	On feed first of month	Placements	Marketings	Other disappearance
	State			
	Number			
Jan.	755,000	117,000	152,000	10,000
Feb.	710,000	141,000	162,000	4,000
Mar.	685,000	186,000	178,000	5,000
Apr.	688,000	171,000	168,000	6,000
May	685,000	175,000	150,000	26,000
June	684,000	147,000	137,000	10,000
July	684,000	145,000	165,000	4,000
Aug.	660,000	165,000	154,000	4,000
Sept.	667,000	235,000	165,000	2,000
Oct.	735,000	291,000	162,000	9,000
Nov.	855,000	169,000	125,000	9,000
Dec.	890,000	166,000	120,000	11,000
Total	.....	2,108,000	1,838,000	100,000

[1]Areas correspond with Crop Reporting Districts shown on the inside front cover. "West" includes the 3 western districts.

Cattle on feed: Number by areas, by months, Colorado, 1976[1]

Month	On feed first of month	Placements	Marketings	Other disappearance	On feed first of month	Placements	Marketings	Other disappearance
	Northeast				East central			
	Number							
Jan.	635,500	87,000	112,900	10,100	120,000	18,200	24,500	7,200
Feb.	599,500	148,200	134,800	6,900	106,500	27,900	27,500	2,900
Mar.	606,000	135,500	158,700	5,800	104,000	29,500	29,000	500
Apr.	577,000	140,200	131,800	5,100	104,000	30,000	24,100	400
May	580,300	100,800	103,100	7,000	109,500	21,200	21,100	600
June	571,000	119,400	122,200	4,500	109,000	20,300	23,600	200
July	563,700	86,600	125,400	1,400	105,500	27,700	27,500	2,700
Aug.	523,500	63,900	123,100	1,800	103,000	26,600	25,400	200
Sept.	462,500	176,600	130,000	1,100	104,000	25,700	22,400	300
Oct.	508,000	215,500	140,000	2,100	107,000	33,700	17,400	200
Nov.	581,400	145,000	99,000	3,900	123,100	25,500	20,500	600
Dec.	623,500	115,900	108,000	3,900	127,500	24,800	25,100	700
Total	.....	1,534,600	1,489,000	53,600	.....	311,100	288,100	16,500
	Southeast				West			
	Number							
Jan.	151,500	15,300	27,500	1,300	18,000	4,500	1,100	400
Feb.	138,000	33,200	26,200	1,000	21,000	3,700	1,500	2,200
Mar.	144,000	32,900	31,500	1,400	21,000	1,100	800	1,300
Apr.	144,000	27,400	31,500	2,000	20,000	400	2,600	500
May	137,900	17,500	21,000	2,900	17,300	1,500	3,800	1,500
June	131,500	24,800	26,300	2,000	13,500	2,500	2,900	300
July	128,000	20,500	25,500	500	12,800	200	1,600	400
Aug.	122,500	27,000	33,900	600	11,000	500	2,600	400
Sept.	115,000	46,200	34,300	400	8,500	3,500	3,300	200
Oct.	126,500	32,200	25,400	400	8,500	11,600	2,200	300
Nov.	132,900	26,900	26,000	800	17,600	6,600	2,500	700
Dec.	133,000	27,000	20,900	1,100	21,000	4,300	2,000	300
Total	.....	330,900	330,000	14,400	.....	40,400	26,900	8,500

Month	On feed first of month	Placements	Marketings	Other disappearance
	State			
	Number			
Jan.	925,000	125,000	166,000	19,000
Feb.	865,000	213,000	190,000	13,000
Mar.	875,000	199,000	220,000	9,000
Apr.	845,000	198,000	190,000	8,000
May	845,000	141,000	149,000	12,000
June	825,000	167,000	175,000	7,000
July	810,000	135,000	180,000	5,000
Aug.	760,000	118,000	185,000	3,000
Sept.	690,000	252,000	190,000	2,000
Oct.	750,000	293,000	185,000	3,000
Nov.	855,000	204,000	148,000	6,000
Dec.	905,000	172,000	156,000	6,000
Total	.....	2,217,000	2,134,000	93,000

[1]Areas correspond with Crop Reporting Districts shown on the inside front cover. "West" includes the 3 western districts.

Cattle on feed: Number by areas, by months, Colorado, 1977[1]

Month	On feed first of month	Placements	Marketings	Other dis-appearance	On feed first of month	Placements	Marketings	Other dis-appearance
	Northeast				East central			
	Number							
Jan.	627,500	121,800	142,000	3,300	126,500	28,000	32,000	1,000
Feb.	604,000	131,200	146,000	2,700	121,500	29,200	28,500	1,200
Mar.	586,500	146,800	161,500	4,800	121,000	21,600	26,700	1,400
Apr.	567,000	160,300	137,200	8,600	114,500	34,900	29,500	2,000
May	581,500	148,500	125,500	15,500	117,900	22,100	22,000	2,700
June	589,000	107,600	127,200	2,900	115,300	35,100	32,600	800
July	566,500	111,800	132,000	2,000	117,000	26,800	28,500	400
Aug.	544,300	95,100	148,000	4,400	114,900	29,700	25,300	300
Sept.	487,000	185,100	137,500	4,600	119,000	28,400	20,000	300
Oct.	530,000	249,000	133,500	4,000	127,100	41,200	24,000	300
Nov.	641,500	130,400	97,000	5,400	144,000	24,200	24,000	400
Dec.	669,500	123,600	107,000	5,100	143,800	32,200	24,400	2,600
Total	.....	1,711,200	1,594,400	63,300	.....	353,400	317,500	13,400
	Southeast				West			
	Number							
Jan.	138,000	18,300	32,500	1,300	23,000	1,900	2,500	400
Feb.	122,500	26,400	30,000	1,400	22,000	3,200	4,500	700
Mar.	117,500	25,900	34,700	2,200	20,000	10,700	8,100	600
Apr.	106,500	28,300	18,300	1,500	22,000	4,500	5,000	900
May	115,000	27,300	27,000	6,700	20,600	5,100	2,500	6,100
June	108,600	31,300	25,500	2,000	17,100	6,000	3,700	5,300
July	112,400	27,100	25,500	1,000	14,100	3,300	4,000	600
Aug.	113,000	29,900	26,000	3,100	12,800	4,300	6,700	200
Sept.	113,800	34,100	27,500	1,000	10,200	6,400	3,000	100
Oct.	119,400	55,500	27,200	2,700	13,500	9,300	2,300	1,000
Nov.	145,000	37,800	26,500	4,100	19,500	12,600	2,500	100
Dec.	152,200	39,000	31,600	1,600	29,500	6,200	2,000	1,700
Total	.....	380,900	332,300	28,600	.....	73,500	46,800	17,700

Month	On feed first of month	Placements	Marketings	Other disappearance
	State			
	Number			
Jan.	915,000	170,000	209,000	6,000
Feb.	870,000	190,000	209,000	6,000
Mar.	845,000	205,000	231,000	9,000
Apr.	810,000	228,000	190,000	13,000
May	835,000	203,000	177,000	31,000
June	830,000	180,000	189,000	11,000
July	810,000	169,000	190,000	4,000
Aug.	785,000	159,000	206,000	8,000
Sept.	730,000	254,000	188,000	6,000
Oct.	790,000	355,000	187,000	8,000
Nov.	950,000	205,000	150,000	10,000
Dec.	995,000	201,000	165,000	11,000
Total	.....	2,519,000	2,291,000	123,000

[1]Areas correspond with Crop Reporting Districts shown on the inside front cover. "West" includes the 3 western districts.

Cattle on feed: Number by areas, by months, Colorado, 1978[1]

Month	On feed first of month	Placements	Marketings	Other dis-appearance	On feed first of month	Placements	Marketings	Other dis-appearance
	Northeast				East central			
	Number							
Jan.	681,000	119,900	146,400	9,500	149,000	36,600	34,500	2,100
Feb.	645,000	153,100	170,000	6,100	149,000	36,000	37,500	500
Mar.	622,000	176,500	170,500	10,000	147,000	32,400	31,500	900
Apr.	618,000	131,200	141,800	8,900	147,000	22,500	28,100	900
May	598,500	181,500	131,500	14,500	140,500	32,200	30,500	700
June	634,000	120,900	137,200	6,700	141,500	30,300	30,300	500
July	611,000	106,400	125,600	5,800	141,000	30,500	33,200	300
Aug.	586,000	137,700	151,500	12,200	138,000	34,600	33,400	200
Sept.	560,000	192,800	132,500	10,300	139,000	40,500	28,000	500
Oct.	610,000	240,600	148,300	8,800	151,000	46,200	29,000	2,200
Nov.	693,500	182,400	130,500	8,900	166,000	26,900	30,000	1,400
Dec.	736,500	113,200	115,500	6,700	161,500	16,000	25,400	1,600
Total	.....	1,856,200	1,701,300	108,400	.....	384,700	371,400	11,800
	Southeast				West			
	Number							
Jan.	158,000	20,400	20,500	2,400	32,000	6,100	3,600	4,000
Feb.	155,500	31,000	35,200	1,800	30,500	4,900	7,300	1,600
Mar.	149,500	38,900	35,000	4,900	26,500	9,200	3,000	6,200
Apr.	148,500	27,800	29,000	4,300	26,500	4,500	1,100	1,900
May	143,000	40,300	27,000	8,300	28,000	7,000	1,000	12,500
June	148,000	33,200	31,600	600	21,500	600	900	12,200
July	149,000	30,000	28,800	700	9,000	100	2,400	200
Aug.	149,500	16,000	28,500	500	6,500	2,700	4,600	100
Sept.	136,500	55,600	21,500	1,100	4,500	2,100	2,000	100
Oct.	169,500	62,400	39,000	1,900	4,500	10,800	700	100
Nov.	191,000	16,500	26,000	1,500	14,500	4,200	500	1,200
Dec.	180,000	38,100	32,500	2,600	17,000	2,700	600	100
Total	.....	410,200	354,600	30,600	.....	54,900	27,700	40,200

Month	On feed first of month	Placements	Marketings	Other disappearance
	State			
	Number			
Jan.	1,020,000	183,000	205,000	18,000
Feb.	980,000	225,000	250,000	10,000
Mar.	945,000	257,000	240,000	22,000
Apr.	940,000	186,000	200,000	16,000
May	910,000	261,000	190,000	36,000
June	945,000	185,000	200,000	20,000
July	910,000	167,000	190,000	7,000
Aug.	880,000	191,000	218,000	13,000
Sept.	840,000	291,000	184,000	12,000
Oct.	935,000	360,000	217,000	13,000
Nov.	1,065,000	230,000	187,000	13,000
Dec.	1,095,000	170,000	174,000	11,000
Total	.....	2,706,000	2,455,000	191,000

[1]Areas correspond with Crop Reporting Districts shown on the inside front cover. "West" includes the 3 western districts.

FED CATTLE MARKETINGS BY SIZE OF FEEDLOT, COLORADO, 1965-81

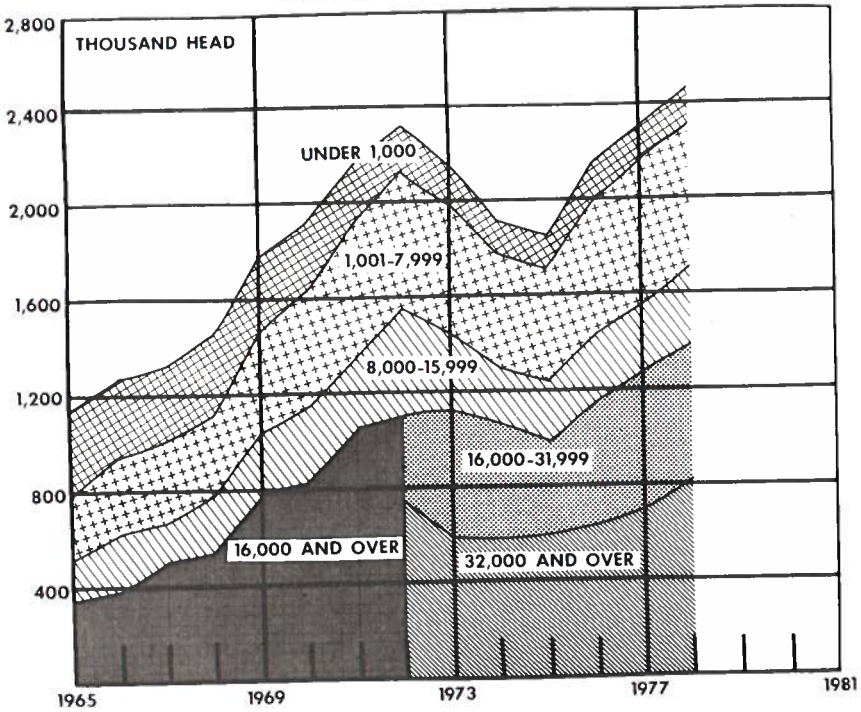

Feedlots: Number by size, Colorado, 1971-78

Feedlot capacity	Number of lots							
	1971	1972	1973	1974	1975	1976	1977	1978[1]
	Number							
Under 1,000 head	622	621	426	425	344	318	276	217
1,000 - 1,999	101	67	66	64	63	59	72	76
2,000 - 3,999	48	49	51	59	63	58	60	60
4,000 - 7,999	32	36	25	25	25	29	26	23
8,000 - 15,999	20	23	18	20	21	18	19	22
16,000 - 31,999	16	11	19	14	15	15	16	15
32,000 and over	[2]	5	4	6	6	5	6	7
Total all feedlots	839	812	609	613	537	502	475	420

[1]Preliminary.
[2]Not published separately prior to 1972; included in 16,000 and over group.

Fed cattle: Marketings by size of feedlot, Colorado, 1971-78

Feedlot capacity	Marketed for slaughter							
	1971	1972	1973	1974	1975	1976	1977	1978[1]
	1,000 head							
Under 1,000 head	240	183	165	140	140	144	143	162
1,000 - 1,999	135	118	97	105	85	112	133	135
2,000 - 3,999	155	163	192	161	192	242	248	258
4,000 - 7,999	269	301	255	206	187	215	219	196
8,000 - 15,999	302	441	316	223	261	274	278	327
16,000 - 31,999	1,050	362	525	494	375	513	576	567
32,000 and over	[2]	733	594	575	598	634	694	810
Total all feedlots	2,151	2,301	2,144	1,904	1,838	2,134	2,291	2,455

[1]Preliminary.
[2]Not published separately prior to 1972; included in 16,000 and over group.

Cattle: Number on feed by classes, by quarters, Colorado, 1971-79

Year and month	Number on feed	Classes of cattle on feed: Steers and steer calves	Heifers and heifer calves	Cows and others	Placements during past 3 months	Marketings during past 3 months	Other disappearance during past 3 months[1]
	Thousand head						
1971 - Jan. 1 ..	888	571	311	6	547	489	.....
Apr. 1 ..	876	578	296	2	519	531	.....
July 1 ..	879	518	360	1	540	537	.....
Oct. 1 ..	895	573	322	.....	565	549	.....
1972 - Jan. 1 ..	983	601	376	6	622	534	.....
Apr. 1 ..	947	580	365	2	529	565	.....
July 1 ..	1,020	639	376	5	643	570	.....
Oct. 1 ..	978	578	395	5	509	551	.....
1973 - Jan. 1 ..	1,050	683	361	6	687	615	.....
Apr. 1 ..	946	618	324	4	431	535	.....
July 1 ..	950	541	407	2	529	525	.....
Oct. 1 ..	925	577	342	6	478	503	.....
1974 - Jan. 1 ..	930	616	302	12	586	581	.....
Apr. 1 ..	864	571	287	6	457	485	38
July 1 ..	672	445	224	3	367	514	45
Oct. 1 ..	690	439	250	1	485	454	13
1975 - Jan. 1 ..	755	472	272	11	534	451	18
Apr. 1 ..	688	383	293	12	444	492	19
July 1 ..	684	353	312	19	493	455	42
Oct. 1 ..	735	380	343	12	545	484	10
1976 - Jan. 1 ..	925	520	386	19	626	407	29
Apr. 1 ..	845	451	379	15	537	576	41
July 1 ..	810	380	419	11	506	514	27
Oct. 1 ..	750	382	359	9	505	555	10
1977 - Jan. 1 ..	915	489	414	12	669	489	15
Apr. 1 ..	810	444	355	11	565	649	21
July 1 ..	810	450	355	5	611	556	55
Oct. 1 ..	790	426	361	3	582	584	18
1978 - Jan. 1 ..	1,020	551	464	5	761	502	29
Apr. 1 ..	940	477	456	7	665	695	50
July 1 ..	910	449	454	7	632	590	72
Oct. 1 ..	935	493	438	4	649	592	32
1979 - Jan. 1 ..	1,080	594	481	5	760	578	37
Apr. 1 ..	925	504	416	5	578	683	50

[1]Data series began April 1974.

Steers and heifers: Number on feed by weight groups, by quarters, Colorado, 1971-79

Year and month	Steers: Under 500 lbs.	500-699 lbs.	700-899 lbs.	900-1099 lbs.	1100 lbs. and over	Heifers: Under 500 lbs.	500-699 lbs.	700-899 lbs.	900 lbs. and over
	Number								
1971 - Jan. 1	11	40	166	240	114	34	81	134	62
Apr. 1	6	52	185	248	87	12	113	124	47
July 1	.....	67	295	135	21	11	86	213	50
Oct. 1	11	46	201	246	69	7	106	132	77
1972 - Jan. 1	36	65	194	241	65	41	79	169	87
Apr. 1	10	86	196	208	80	18	135	141	71
July 1	3	45	249	278	64	8	135	173	60
Oct. 1	37	102	184	191	64	18	93	145	139
1973 - Jan. 1	57	134	217	203	72	42	105	140	74
Apr. 1	19	69	167	273	90	29	93	131	71
July 1	3	37	218	190	93	5	121	210	71
Oct. 1	8	36	145	244	144	8	72	137	125
1974 - Jan. 1	21	51	150	238	156	27	65	103	107
Apr. 1	20	63	154	198	136	17	74	129	67
July 1	3	29	127	197	89	7	51	115	51
Oct. 1	7	28	151	170	83	9	46	123	72
1975 - Jan. 1	34	30	98	229	81	32	46	119	75
Apr. 1	8	50	111	132	82	18	104	98	73
July 1	7	14	152	152	28	16	75	162	59
Oct. 1	3	40	120	195	22	18	117	123	85
1976 - Jan. 1	14	53	143	251	59	26	88	170	102
Apr. 1	9	54	132	178	78	16	123	143	97
July 1	2	32	124	166	56	10	100	194	115
Oct. 1	1	38	133	171	39	8	103	149	99
1977 - Jan. 1	10	51	161	215	52	27	96	177	114
Apr. 1	6	66	133	177	62	25	131	128	71
July 1	1	30	158	217	44	11	94	187	63
Oct. 1	3	43	140	180	60	16	106	152	87
1978 - Jan. 1	26	68	195	213	49	43	129	174	118
Apr. 1	21	90	144	159	63	31	169	162	94
July 1	11	53	152	201	32	22	116	215	101
Oct. 1	12	51	169	188	73	18	113	194	113
1979 - Jan. 1	18	55	148	307	66	18	138	214	111
Apr. 1	16	62	135	188	103	9	128	178	101

Sheep and lambs: Number on feed for slaughter market, Colorado, 1970-79

Year and month	On feed	Marketings previous two months	Placements previous two months	On feed by weight groups				
				Under 70 lbs.	70-79 lbs.	80-89 lbs.	90-99 lbs.	Over 100 lbs.
	1,000 head							
1970-Nov. 1	560	[1]	540	67	146	179	123	45
1971-Jan. 1	500	190	130	10	50	170	140	130
1971-Mar. 1	330	300	130	1	16	40	165	108
1971-Nov. 1	550	[1]	490	82	132	138	143	55
1972-Jan. 1	500	300	250	25	60	155	155	105
1972-Mar. 1	370	320	190	1	10	63	189	107
1972-Nov. 1	590	[1]	464	47	153	148	130	112
1973-Jan. 1	520	300	230	16	62	187	161	94
1973-Mar. 1	330	355	165	1	7	68	135	119
1973-Nov. 1	520	[1]	460	26	171	146	104	73
1974-Jan. 1	510	280	270	2	41	187	198	82
1974-Mar. 1	330	335	155	5	11	40	92	182
1974-Nov. 1	490	[1]	460	64	73	147	162	44
1975-Jan. 1	440	220	170	22	57	132	123	106
1975-Mar. 1	260	345	165	1	12	86	104	57
1975-Nov. 1	420	[1]	410	29	118	117	101	55
1976-Jan. 1	400	220	200	12	32	108	164	84
1976-Mar. 1	250	320	170	3	12	30	85	120
1976-Nov. 1	450	[1]	435	27	148	95	95	85
1977-Jan. 1	330	275	155	10	23	86	99	112
1977-Mar. 1	240	285	195	.....	25	23	55	137
1977-Nov. 1	420	[1]	375	17	92	118	118	75
1978-Jan. 1	360	265	205	29	36	104	94	97
1978-Mar. 1	220	270	130	.....	11	35	79	95
1978-Nov. 1	460	[1]	445	32	83	148	133	64
1979-Jan. 1	320	300	160	3	45	74	112	86
1979-Mar. 1	190	260	130	.....	6	30	40	114

[1]Not available.

Wool: Production and value, Colorado, 1968-78[1]

Year	All sheep shorn	Weight per fleece	Production	Price per pound	Total value
	1,000 head	*Pounds*	*1,000 pounds*	*Dollars*	*1,000 dollars*
1968	1,182	8.8	10,455	.39	4,077
1969	1,158	8.9	10,255	.40	4,102
1970	1,230	8.9	10,955	.33	3,615
1971	1,410	8.8	12,365	.17	2,102
1972	1,360	8.4	11,473	.28	3,212
1973	1,440	7.9	11,354	.82	9,310
1974	1,277	7.8	9,999	.61	6,099
1975	1,120	7.5	8,365	.43	3,597
1976	1,090	7.8	8,538	.68	5,806
1977	1,200	7.3	8,809	.70	6,166
1978[2]	1,007	7.6	7,689	.73	5,613

[1]Includes wool shorn from stock sheep and from sheep and lambs on feed.
[2]Preliminary.

Livestock slaughter by specie, Colorado, 1971-78[1]

Year	Cattle			Calves		
	Number slaughtered	Total liveweight	Average liveweight	Number slaughtered	Total liveweight	Average liveweight
	Head	*1,000 pounds*	*Pounds*	*Head*	*1,000 pounds*	*Pounds*
1971	2,311,000	2,402,181	1,039	700	231	330
1972	2,461,000	2,642,532	1,074	100	40	400
1973	2,268,000	2,439,198	1,075	200	93	465
1974	2,298,000	2,504,277	1,090	100	50	500
1975	1,986,000	2,110,252	1,063	2,400	920	383
1976	2,309,000	2,456,953	1,064	10,500	3,868	368
1977	2,591,800	2,754,076	1,063	7,500	3,686	489
1978	2,702,000	2,859,063	1,058	200	62	333
	Sheep and lambs			**Hogs**		
	Head	*1,000 pounds*	*Pounds*	*Head*	*1,000 pounds*	*Pounds*
1971	1,762,000	192,351	109	1,148,000	266,018	232
1972	1,889,000	211,553	112	999,500	233,677	234
1973	1,809,000	203,132	112	560,000	130,444	233
1974	1,534,500	167,601	109	572,500	133,115	233
1975	1,513,000	164,977	109	645,000	150,031	233
1976	1,546,500	176,898	114	655,000	152,818	233
1977	1,417,800	158,715	112	552,600	128,602	233
1978	1,388,700	162,904	117	480,200	110,862	231

[1]Excludes farm slaughter.

Livestock slaughter by months, Colorado, 1971-78[1]

Year	Jan.	Feb.	Mar.	Apr.	May	June	July	Aug.	Sept.	Oct.	Nov.	Dec.	Annual total
	1,000 head												
	Cattle												
1971	141.0	179.0	204.0	189.0	190.0	209.0	196.0	205.0	206.0	207.0	190.0	195.0	2,311.0
1972	195.0	190.0	219.0	191.0	207.0	212.0	181.0	223.0	213.0	230.0	203.0	197.0	2,461.0
1973	196.0	168.0	199.0	171.0	194.0	184.0	172.0	183.0	179.0	221.0	209.0	192.0	2,268.0
1974	201.0	164.0	199.0	205.0	203.0	191.0	183.0	189.0	183.0	209.0	186.0	185.0	2,298.0
1975	191.0	171.0	176.0	176.0	155.0	159.0	164.0	160.0	170.0	180.0	137.0	147.0	1,986.0
1976	178.0	175.0	223.0	197.0	173.0	215.0	201.0	212.0	208.0	203.0	159.0	165.0	2,309.0
1977	196.0	206.4	234.6	213.9	208.5	204.4	204.9	240.5	225.5	220.4	219.7	216.9	2,591.8
1978	224.6	227.2	252.4	214.8	225.7	218.2	212.4	241.7	222.0	233.8	219.0	210.2	2,702.0
	Calves												
1971	.1	.2	.2	(2)	(2)	.1	(2)	(2)	(2)	(2)	.1	(2)	.7
1972	(2)	(2)	(2)	(2)	(2)	(2)	(2)	(2)	(2)	.1	(2)	(2)	.1
1973	(2)	(2)	(2)	(2)	(2)	(2)	.1	(2)	(2)	(2)	(2)	.1	.2
1974	(2)	(2)	(2)	(2)	(2)	(2)	(2)	(2)	(2)	(2)	.1	(2)	.1
1975	(2)	.1	(2)	(2)	(2)	.1	(2)	(2)	(2)	.5	.9	.8	2.4
1976	1.2	.9	1.2	.7	.7	.8	.8	.9	1.1	.7	.7	.8	10.5
1977	.8	.8	.8	.7	.9	.7	.7	.8	.7	.6	(2)	(2)	7.5
1978	.1	(2)	(2)	(2)	(2)	(2)	(2)	(2)	(2)	(2)	(2)	(2)	.2
	Sheep and lambs												
1971	132.0	140.0	141.0	155.0	129.0	116.0	106.0	142.0	185.0	194.0	154.0	168.0	1,762.0
1972	175.0	167.0	178.0	150.0	159.0	139.0	116.0	150.0	180.0	187.0	155.0	133.0	1,889.0
1973	165.0	130.0	171.0	146.0	164.0	122.0	148.0	145.0	164.0	182.0	140.0	132.0	1,809.0
1974	150.0	119.0	159.0	142.0	85.0	72.5	105.0	133.0	177.0	160.0	112.0	120.0	1,534.5
1975	140.0	122.0	109.0	112.0	89.0	96.0	100.0	143.0	192.0	160.0	113.0	137.0	1,513.0
1976	153.0	122.0	143.0	120.0	97.5	102.0	118.0	129.0	171.0	147.0	127.0	117.0	1,546.5
1977	110.0	81.8	108.0	111.9	91.0	105.5	102.6	120.1	170.9	150.5	143.2	122.4	1,417.8
1978	121.9	132.5	146.0	129.2	125.5	118.4	110.6	99.8	121.7	112.5	88.2	82.5	1,388.7
	Hogs												
1970	74.0	66.5	78.5	77.0	71.5	73.0	74.5	59.5	82.5	98.0	92.5	98.0	945.5
1971	91.5	84.0	104.0	98.5	90.5	100.0	92.0	100.0	98.0	98.5	95.5	95.5	1,148.0
1972	87.5	86.0	104.0	87.0	93.5	83.0	67.5	78.5	75.5	81.5	81.0	74.5	999.5
1973	80.0	71.0	79.5	63.5	45.5	41.0	30.0	32.0	25.0	30.0	31.0	31.5	560.0
1974	37.5	33.0	46.0	52.5	50.5	49.0	51.5	49.0	47.5	55.0	49.0	52.0	572.5
1975	56.0	49.5	52.0	57.5	54.0	54.0	55.5	52.0	55.0	56.5	46.5	56.5	645.0
1976	54.5	48.5	57.5	53.0	50.5	56.0	46.5	52.5	55.0	58.0	60.5	62.5	655.0
1977	56.1	51.2	56.6	52.9	50.3	45.6	30.0	32.0	37.3	42.0	48.9	49.6	552.6
1978	47.6	32.3	38.5	34.3	37.9	38.7	36.4	43.0	46.2	38.7	38.5	48.0	480.2

[1]Excludes farm slaughter.

Milk cows and milk production, by months Colorado, 1968-79

Year	Jan.	Feb.	Mar.	Apr.	May	June	July	Aug.	Sept.	Oct.	Nov.	Dec.	Annual
	Average number of milk cows on farms												
	Thousands												
1968	91	91	90	90	90	89	89	88	88	87	87	86	89
1969	86	86	86	85	85	84	84	83	82	81	81	81	84
1970	81	81	81	81	81	81	81	80	80	80	80	79	81
1971	79	79	79	79	79	79	79	79	79	79	79	79	79
1972	79	78	78	78	75	75	75	75	75	75	75	75	76
1973	75	74	74	74	74	75	76	75	74	74	76	76	75
1974	76	76	76	77	78	78	78	77	75	75	75	75	76
1975	75	75	75	74	73	74	74	74	75	74	74	75	74
1976	74	73	72	72	72	72	71	71	72	71	71	71	72
1977	71	71	71	70	71	71	71	70	70	71	72	72	71
1978	72	71	71	72	73	73	73	73	72	72	72	72	72
1979[1]	72	72	72	72	.....	.....	.....	.....	.....	.....	.....	.....	.....
	Milk production per cow[2]												
	Pounds												
1968	735	705	780	790	835	820	845	820	775	805	770	825	9,472
1969	815	745	850	870	905	880	880	865	830	850	800	840	10,095
1970	840	790	875	865	940	925	950	925	875	890	850	910	10,568
1971	910	835	950	950	990	975	990	975	925	925	885	900	11,203
1972	915	875	980	980	1,030	1,015	1,045	1,030	965	965	910	910	11,579
1973	935	870	975	935	1,000	975	1,000	1,000	950	950	930	925	11,387
1974	900	865	930	925	1,010	975	1,000	990	930	950	930	930	11,395
1975	935	865	960	960	1,010	990	1,020	1,975	910	930	905	925	11,419
1976	925	890	990	990	1,030	1,020	1,040	1,020	945	960	920	935	11,597
1977	960	875	990	1,030	1,070	1,055	1,070	1,075	985	970	940	945	11,944
1978	955	890	1,030	1,025	1,055	1,040	1,065	1,070	1,015	1,005	970	960	12,111
1979[1]	965	895	990	985	.....	.....	.....	.....	.....	.....	.....	.....	.....
	Milk production on farms												
	Million pounds												
1968	67	64	70	71	75	73	75	72	68	70	67	71	843
1969	70	64	73	74	77	74	74	72	68	69	65	68	848
1970	68	64	71	70	76	75	77	74	70	71	68	72	856
1971	72	66	75	75	78	77	78	77	73	73	70	71	885
1972	72	68	76	76	77	76	78	77	72	72	68	68	880
1973	70	64	72	69	74	73	76	75	70	70	71	70	854
1974	68	66	71	71	79	76	78	76	70	71	70	70	866
1975	70	65	72	71	74	73	75	72	68	69	67	69	845
1976	68	65	71	71	74	73	74	72	68	68	65	66	835
1977	68	62	70	72	76	75	76	75	69	69	68	68	848
1978	69	63	73	74	77	76	78	78	73	72	70	69	872
1979[1]	69	64	71	71	.....	.....	.....	.....	.....	.....	.....	.....	.....

[1]Preliminary.
[2]Excludes milk sucked by calves.

Milk cows and milk production, Colorado, 1968-78

Year	Number of milk cows on farms[1]	Production per milk cow[2]		Percentage of milkfat in milk	Total production on farms	
		Milk	Milkfat		Milk	Milkfat in milk
	Thousands	*Pounds*	*Pounds*	*Percent*	*Million pounds*	*Million pounds*
1968	89	9,472	342	3.61	843	30
1969	84	10,095	365	3.62	848	31
1970	81	10,568	380	3.60	856	31
1971	79	11,203	403	3.60	885	32
1972	76	11,579	418	3.61	880	32
1973	75	11,387	413	3.63	854	31
1974	76	11,395	412	3.62	866	31
1975	74	11,419	416	3.64	845	31
1976	72	11,597	416	3.59	835	30
1977	71	11,944	424	3.55	848	30
1978[3]	72	12,111	432	3.57	872	31

[1]Average number on farms during year, excluding heifers not yet fresh.
[2]Excludes milk sucked by calves.
[3]Preliminary.

Milk disposition, Colorado, 1968-78

Year	Milk used on farms where produced			Milk marketed by farmers			
	Fed to calves	Consumed in the farm household: Used for milk, cream and butter	Total	Sold to plants and dealers: As cream	Sold to plants and dealers: As milk	Sold directly to consumers[1]	Total
	Million pounds						
1968	28	25	53	32	725	33	790
1969	22	24	46	29	735	38	802
1970	20	21	41	25	750	40	815
1971	20	20	40	20	786	39	845
1972	20	17	37	15	790	38	843
1973	20	17	37	15	765	37	817
1974	19	18	37	13	780	36	829
1975	25	17	42	5	765	33	803
1976	28	15	43	5	750	37	792
1977	28	15	43	5	760	40	805
1978[2]	30	16	46	[3]	785	41	826

[1]Sales directly to consumers by producers who sell only milk from their own herds. Also includes milk produced by institutional herds.
[2]Preliminary.
[3]Combined with milk to avoid disclosure of individual operations.

Milk and cream: Cash receipts, Colorado, 1968-78

Year	Cream sold to plants and dealers: Quantity of milkfat	Cream sold to plants and dealers: Price per pound of fat	Cream sold to plants and dealers: Cash receipts	Milk sold to plants and dealers: Quantity	Milk sold to plants and dealers: Price per 100 lbs.	Milk sold to plants and dealers: Cash receipts
	1,000 pounds	*Cents*	*1,000 dollars*	*Million pounds*	*Dollars*	*1,000 dollars*
1968	1,200	61	732	725	5.94	43,065
1969	1,090	62	676	735	6.10	44,835
1970	935	61	570	750	6.38	47,850
1971	748	62	464	786	6.47	50,854
1972	561	62	348	790	6.78	53,562
1973	564	62	350	765	7.80	59,670
1974	488	69	337	780	8.85	69,030
1975	189	70	132	765	9.10	69,615
1976	186	86	160	750	10.50	78,750
1977	184	100	184	760	10.40	79,040
1978[1]	[2]	[2]	[2]	785	11.20	87,920

Year	Milk sold directly to consumers: Quantity	Milk sold directly to consumers: Price per quart	Milk sold directly to consumers: Cash receipts	Combined marketings of milk and cream: Milk utilized	Combined marketings of milk and cream: Average returns[3] Per 100 lbs. milk	Combined marketings of milk and cream: Average returns[3] Per lb. milkfat	Combined marketings of milk and cream: Cash receipts	Value of products consumed on farms where produced[4]	Gross farm income from dairy products[5]
	Million quarts	*Cents*	*1,000 dollars*	*Million pounds*	*Dollars*	*Dollars*	*1,000 dollars*	*1,000 dollars*	*1,000 dollars*
1968	15.0	26.7	4,005	790	6.05	1.68	47,802	1,513	49,315
1969	17.7	28.3	5,002	802	6.30	1.74	50,513	1,512	52,025
1970	18.6	28.0	5,209	815	6.58	1.83	53,629	1,382	55,011
1971	18.1	28.0	5,079	845	6.67	1.85	56,397	1,334	57,731
1972	17.7	30.0	5,302	843	7.02	1.94	59,212	1,193	60,405
1973	17.2	32.0	5,507	817	8.02	2.21	65,527	1,363	66,890
1974	16.7	40.0	6,698	829	9.18	2.54	76,065	1,652	77,717
1975	15.3	37.0	5,679	803	9.39	2.58	75,426	1,596	77,022
1976	17.2	39.0	6,712	792	10.81	3.01	85,622	1,622	87,244
1977	18.6	40.0	7,442	805	10.77	3.03	86,666	1,616	88,282
1978[1]	19.1	44.0	8,391	826	11.66	3.27	96,311	1,866	98,177

[1]Preliminary.
[2]Combined with milk to avoid disclosure of individual operations.
[3]Cash receipts divided by milk or milkfat represented in combined marketings.
[4]Valued at average returns per 100 pounds of milk in combined marketings of milk and cream.
[5]Cash receipts from marketing of milk and cream plus value of milk used for home consumption and farmchurned butter.

Dairy products: Quantities manufactured, Colorado, 1968-78

Year	Butter	Cottage cheese		Frozen products		
		Curd	Creamed	Ice Cream	Ice Milk	Milk sherbert
	1,000 pounds					
1968	5,663	9,385	13,666	7,573	3,429	495
1969	6,697	9,158	13,994	6,933	3,566	473
1970	6,824	10,645	15,688	6,989	4,151	527
1971	6,788	11,319	16,760	6,412	4,183	489
1972	6,149	11,627	15,932	7,024	4,259	489
1973	6,150	11,307	15,261	6,930	4,370	520
1974	5,149	10,086	11,641	6,814	4,581	516
1975	5,789	10,285	11,588	7,138	4,715	494
1976	4,861	10,835	12,536	8,164	4,947	605
1977	4.531	10.785	12.670	8.654	5.327	625
1978[1]	5,091	12,620	14,415	8,728	5,306	618

Butter and ice cream production by months, Colorado 1968-78

Year	No. plants	Jan.	Feb.	Mar.	Apr.	May	June	July	Aug.	Sept.	Oct.	Nov.	Dec.	Annual total
	Butter													
	1,000 pounds													
1968	10	614	523	508	511	539	457	372	384	385	459	407	504	5,663
1969	10	578	545	550	619	529	496	452	386	477	761	637	667	6,697
1970	9	753	606	621	643	574	522	444	358	443	603	654	603	6,824
1971	9	714	613	667	605	593	500	425	386	439	581	633	632	6,788
1972	9	553	616	484	474	436	333	321	325	501	683	679	744	6,149
1973	7	864	676	646	650	476	314	294	323	288	649	472	498	6,150
1974	7	695	571	452	526	335	248	241	233	371	525	460	492	5,149
1975	6	736	622	534	521	481	326	283	173	422	574	539	578	5,789
1976	4	626	651	531	441	346	250	188	183	321	487	439	398	4,861
1977	4	488	591	425	408	260	216	198	190	285	435	545	490	4,531
1978[1]	3	641	602	503	444	389	228	176	178	328	469	599	534	5,091
	Ice cream, Hard Frozen													
	1,000 gallons													
1968	39	516	606	596	663	679	703	770	790	583	591	583	493	7,573
1969	33	404	506	552	596	611	687	737	738	584	503	499	516	6,933
1970	30	490	513	554	648	566	625	734	668	657	589	407	538	6,989
1971	32	480	440	556	548	501	607	600	681	585	492	443	479	6,412
1972	28	411	527	658	590	612	659	713	740	573	603	552	386	7,024
1973	26	498	530	634	538	581	702	635	699	557	602	479	475	6,930
1974	26	452	486	523	541	631	615	798	648	533	626	486	475	6,814
1975	25	479	486	564	661	601	649	767	652	648	609	516	506	7,138
1976	22	528	572	679	775	644	800	810	793	754	591	608	610	8,164
1977	22	592	641	827	680	686	924	784	881	781	665	656	537	8,654
1978[1]	28	595	648	765	674	798	935	779	961	665	706	662	540	8,728

[1]Preliminary.

Bees, honey and beeswax, Colorado, 1968-78[1]

Year	Number of colonies		Honey						Beeswax		
			Yield per colony		Production		Value		Yield per colony	Production	Average price per pound
	Commercial	All	Commercial	All	Commercial	All	Per pound	Total			
	1,000		*Lbs.*		*1,000 lbs.*		*Dollars*		*Lbs.*	*1,000 lbs.*	*Dollars*
1968	.....	46	.....	41	.....	1.886	.181	341,000	.9	41	.65
1969	.....	45	.....	70	.....	3,150	.188	592,000	1.5	69	.60
1970	.....	42	.....	68	.....	2,856	.170	486,000	1.5	63	.61
1971	37	40	55	55	2,035	2,200	.224	493,000	1.2	46	.64
1972	32	37	71	71	2,272	2,627	.315	828,000	1.3	47	.64
1973	31	35	54	54	1,674	1,890	.445	841,000	1.4	49	.74
1974	31	36	85	81	2,635	2,916	.552	1,610,000	1.6	58	1.20
1975	30	39	73	67	2,190	2,613	.566	1,479,000	1.2	47	.98
1976	31	41	67	61	2,077	2,501	.485	1,213,000	1.2	48	1.18
1977	30	41	74	67	2,220	2,747	.523	1,437,000	1.3	55	1.66
1978[2]	29	39	76	67	2,204	2,613	.558	1,458,000	1.4	55	1.71

[1]Separate estimates for apiaries with 300 colonies or more began in 1971.
[2]Preliminary.

Layers and egg production, Colorado, 1971-79

Year	Layers on hand				Egg production by quarters			
	March 1	June 1	September 1	December 1	Dec.[1]-Feb.	March-May	June-Aug.	Sept.-Nov.
	Thousands				*Millions*			
1971	1,336	1,405	1,363	1,432	75	77	77	76
1972	1,446	1,316	1,421	1,346	75	76	75	71
1973	1,326	1,448	1,526	1,649	68	77	86	86
1974	1,702	1,683	1,719	2,014	88	96	98	108
1975	2,026	2,006	2,025	2,050	118	121	120	117
1976	2,090	2,146	2,225	2,130	122	125	128	130
1977	2,110	2,120	2,345	2,320	125	123	127	133
1978	2,400	2,280	2,335	2,360	133	137	134	131
1979	2,060	.....	.....	.....	126	.....	.....	.....

[1]December of preceding year.

Eggs: Production, disposition, and income, Colorado, 1971-78

Year	Avg. no. of layers during year	Eggs per layers	Eggs		Total produced	Price per dozen	Cash income from sales	Value of eggs consumed on farms	Gross income
			Sold	Consumed on farms					
	Thousands	*Number*	*Millions*	*Millions*	*Millions*	*Cents*	*1,000 dollars*	*1,000 dollars*	*1,000 dollars*
1971	1,388	220	297	8	305	30.1	7,450	201	7,651
1972	1,393	213	290	7	297	33.5	8,096	195	8,291
1973	1,450	219	311	6	317	56.2	14,565	281	14,846
1974	1,734	225	384	6	390	54.1	17,312	271	17,583
1975	2,023	235	470	6	476	49.9	19,544	250	19,794
1976	2,138	236	499	6	505	56.0	23,287	280	23,567
1977	2,200	231	502	6	508	53.0	22,172	265	22,437
1978[1]	2,339	229	529	6	535	50.0	22,042	250	22,292

[1]Preliminary.

Chickens: Inventory and value, Colorado, December 1, 1971-78

Year	Hens and pullets of laying age			Pullets not of laying age		Other chickens	All chickens		
	Hens	Pullets	Total	3 mo. old or older	Under 3 mo.		Number	Value per head	Total value
	1,000 head	*1,000 head*	*1,000 head*	*1,000 head*	*1,000 head*	*1,000 head*	*1,000 head*	*Dollars*	*1,000 dollars*
1971	483	949	1,432	161	185	5	1,783	1.10	1,961
1972	750	596	1,346	100	310	7	1,763	1.30	2,292
1973	507	1,142	1,649	240	261	6	2,156	1.60	3,450
1974	848	1,166	2,014	232	137	9	2,392	1.65	3,947
1975	1,007	1,043	2,050	285	270	10	2,615	1.60	4,184
1976	970	1,160	2,130	415	165	15	2,725	1.80	4,905
1977	940	1,380	2,320	155	360	15	2,850	1.60	4,560
1978[1]	1,100	1,260	2,360	240	340	10	2,950	1.60	4,720

[1]Preliminary.

Chickens: Production, disposition, and income, Colorado, 1971-78

Year	Lost	Raised	Home consumption	Sold	Produced[1]				Gross income[2]
					Number	Weight	Price per lb.	Value	
	1,000 head	1,000 head	1,000 head	1,000 head	1,000 head	1,000 pounds	Cents	1,000 dollars	1,000 dollars
1971	300	1,700	155	1,340	1,400	6,063	6.0	364	398
1972	290	1,690	145	1,275	1,400	5,763	6.5	375	393
1973	270	2,058	145	1,250	1,788	6,526	14.5	946	735
1974	260	2,136	140	1,500	1,876	7,129	6.0	428	357
1975	265	2,088	130	1,470	1,823	6,303	9.0	567	522
1976	240	2,205	130	1,725	1,965	7,246	11.0	797	739
1977	260	2,000	130	1,485	1,740	6,159	10.0	616	586
1978[3]	265	1,765	130	1,270	1,500	5,408	10.0	541	508

[1]Production is the quantity available for utilization during the year, i.e., sales plus home consumption, plus or minus the change in inventory.
[2]Includes value of home consumption.
[3]Preliminary.

Turkeys, Colorado, 1971-78

Year	Breeder hens			Number raised			Pounds produced[1]	Price per pound	Gross income[2]
	Number	Value per head	Total value	Heavy breeds	Light breeds	Total			
	1,000 head	Dollars	1,000 dollars	1,000 head	1,000 head	1,000 head	1,000 pounds	Cents	1,000 dollars
1971	57	6.10	348	2,814	7	2,821	58,113	25.0	14,528
1972	47	6.00	282	3,461	16	3,477	72,322	25.0	18,081
1973	70	6.60	462	3,547	6	3,553	73,192	43.0	31,473
1974	76	11.00	836	[3]	[3]	3,501	73,871	26.0	19,206
1975	44	11.00	484	[3]	[3]	3,620	84,708	35.0	29,648
1976	[3]	[3]	[3]	[3]	[3]	3,695	90,897	35.0	31,814
1977	[3]	[3]	[3]	[3]	[3]	3,500	92,400	41.0	37,884
1978[4]	[3]	[3]	[3]	[3]	[3]	3,580	91,648	46.0	42,158

[1]Production is the quantity available for utilization during the year, i.e., sales plus home consumption.
[2]Includes value of home consumption.
[3]Not published to avoid disclosing individual operations.
[4]Preliminary.

Livestock: Number on farms and farm value, Colorado, January 1, 1971-79

Year	All cattle and calves			Hogs and pigs[1]		
	Number	Farm value		Number	Farm value	
		Per head	Total		Per head	Total
	1,000 head	Dollars	1,000 dollars	1,000 head	Dollars	1,000 dollars
1971	3,414	180.00	614,520	339	24.00	8,136
1972	3,610	205.00	740,050	340	24.50	8,330
1973	3,756	245.00	920,220	350	37.00	12,950
1974	3,744	300.00	1,123,200	340	52.50	17,850
1975	3,375	155.00	523,125	325	42.50	13,813
1976	3,250	200.00	650,000	290	68.50	19,865
1977	3,030	210.00	636,300	280	44.50	12,460
1978	3,180	235.00	747,300	320	56.00	17,920
1979[2]	3,090	415.00	1,282,350	330	72.50	23,925

Year	All sheep and lambs		
	Number	Farm value	
		Per head	Total
	1,000 head	Dollars	1,000 dollars
1971	1,274	28.50	36,309
1972	1,220	28.00	34,160
1973	1,204	32.50	39,130
1974	1,140	40.50	46,170
1975	990	37.50	37,125
1976	920	46.00	42,320
1977	830	52.00	43,160
1978	810	59.00	47,790
1979[2]	795	79.00	62,805

[1]December 1 preceding year.
[2]Preliminary.

INDEX

Acreage:
By cropping practice 118
Harvested
Principal crops, Colorado 5, 25
Planted
Principal crops, Colorado 5, 25
See also — Specific Crops

Apples:
Cash receipts 143
Prices 121, 122, 131, 133
Production 121-123
Value 121, 122
Varieties 123

Barley:
Acreage 5, 25, 111, 118
Cash receipts 142, 143
County estimates 46-55
Prices 5, 111, 131, 132
Production 5, 111, 118
Stocks 114, 115
Value 5-20, 22, 111
Varieties 117
Yield 5, 111, 118

Beans, dry edible:
Acreage 5, 25, 112, 118
Cash receipts 142, 143
County estimates 62-67
Prices 5, 112, 131, 133
Production 5, 112, 118
Value 5-20, 23, 112
Yield 5, 112, 118

Beans, snap: 121, 125

Bees and beeswax: 143, 149, 176

Butter: 176

Cabbage: 121, 124, 131, 143

Cantaloups: 121, 124, 143

Carrots: 121, 124, 143

Cash receipts:
Crops 142, 143
Commodity groups 142
Individual commodities 142, 143
Livestock 142, 143, 159

Cattle and calves:
Calf crop 149, 159
Cash receipts 142, 143, 159
Inshipments 158, 159
Inventory by class 149, 157
Inventory by county 152-154, 161
Inventory by district 151
Inventory, state 148, 149, 178
Marketings 159, 170
On feed by area 162-169
On feed by class 171
On feed by county 161
On feed by month 160, 162-169
On feed by weight group 171
Prices 131, 134
Production 159
Slaughter 159, 173
Value 178

Cherries: 121, 122, 131, 143

Chickens:
Cash receipts 142, 143, 178
Inventory, state 149, 177
Hens and pullets 149, 177
Prices 131, 178
Raised 149, 178
Value 178

Consumption, food products: 130

Corn, all: 5, 25

Corn, forage: 5, 108

Corn, grain:
Acreage 5, 108, 111, 118
Cash receipts 142, 143
County estimates 36-45
Prices 5, 111, 131, 132
Production 5, 108, 111, 118
Stocks 114, 115
Value 5-18, 22, 111
Yield 5, 108, 111, 118

Corn, silage:
Acreage 5, 108
County estimates 88-92
Prices 5
Production 5, 108
Value 5-18, 22
Yield 5, 108

County estimates:
Crops:
Barley 46-55
Corn, grain 36-45
Corn, silage 88-92
Dry beans 62-67
Hay crops 72-87
Oats 94-100
Potatoes 110
Sorghum, grain 56-61
Sugar beets 68-71
Wheat, spring 102-108
Wheat, winter 26-35
Livestock:
All cattle & calves 152
All cows 153
Cattle on feed 161
Hogs & pigs 155
Milk cows 154
Stock sheep 156

Cows, all:
Inventory by county 153
Inventory by district 151
Inventory, state 149
Prices 134

Cows, milk:
Inventory by county 154
Inventory by district 151
Inventory by month 174
Inventory, state 149
Prices 133

Cream: 175

Crops:
Acreage 5, 25, 111-113, 118
Cash receipts 142, 143
County estimates 26-110
Planting & harvest dates 129
Price index 136-138
Production index 3
Review 4
Season average prices 131
Value of production 5-24
See also — Specific Crop

Cucumbers: 121, 125, 143

Dairy:
Cash receipts 142, 143
Manufactured products 176
Milk disposition 175
Milk production 174
Price index 139
Production index 3

District estimates:
Crops:
Barley 46, 47
Corn, grain 36, 37
Corn, silage 88, 89
Dry beans 62, 63
Hay crops 72-76
Oats 93
Sorghum grain 56, 57
Sugar beets 68, 69
Wheat, spring 101
Wheat, winter 26, 27
Livestock:
All cattle & calves 151
All cows 151
Cattle on feed 162-169
Hogs & pigs 151
Milk cows 151
Stock sheep 151

Eggs:
Cash receipts 142, 143
Prices 131, 177
Production 177

Expenses, farm production: 140, 141

Farms:
Average size 3
Land in farms 3
Number of farms 3

Farm income: 140-143

Farm labor:
Hours worked 144
Number of workers 144
Wage rates 145

Feedlots: 170

Fertilizer: 127

Flowers: 126

Fruit:
Bloom & harvest dates 129
Cash receipts 142, 143
Prices 121, 122, 131
Price index 138
Production 121-123
Production index 3
Review 119
Value 121, 122

Government payments: 140, 142

Grains:
Price index 137
Production index 3
Stocks 114, 115

Hay:
Acreage 5, 25, 113
Cash receipts 142, 143
County estimates 72-87
Prices 5, 113, 131, 132
Production 5, 113
Value 5-20, 24, 113
Yield 5, 113

Hogs and pigs:
Cash receipts 142, 143, 159
Disposition 159
Inventory by class 157
Inventory by county 155
Inventory by district 151
Inventory, state 149, 178
Marketings 159
Pig crop 149, 157, 159
Prices 131
Production 159
Slaughter 159, 173
Sows farrowing 157
Value 178

Honey: 143, 176

Ice Cream: 176

Index numbers:
Crop production 3
Livestock production 3
Prices 135-139

Labor, farm: 144, 145

Lambs:
Prices 131, 134
Lamb crop 149, 159

Land in farms: 3

Lettuce: 121,124, 131, 143

Livestock:
Cash receipts 142, 143
Inshipments 158, 159
Inventory by class 149
Inventory by county 152-156, 161
Inventory by district 151
Inventory, state 149
Operations by specie 149
Prices 131, 133, 134
Price index 136, 138, 139
Production & disposition 159
Production index 3
Review 146, 147
Slaughter 173
Value 178
See also — Individual specie

Milk:
Cash receipts 143, 175
Disposition 175
Manufactured products 176
Milkfat 143, 175
Prices 131, 133, 175
Production 174
Value 175

Millet for grain: 5, 25

Oats:
Acreage 5, 25, 112, 118
Cash receipts 142, 143
County estimates 94-100
Prices 5, 112, 131
Production 5, 112, 118
Stocks 114, 115
Value 5, 24, 112
Yield 5, 112, 118

Onions: 121, 123, 131, 143

Peaches: 121, 122, 131, 143

Pears: 121, 122, 131, 143

Potatoes:
Acreage 5, 25, 109, 112
Cash receipts 142, 143
County estimates 110
Disposition 109
Prices 5, 112, 131, 133
Production 5, 109, 112
Stocks 109
Value 5-20, 24, 112
Yield 5, 109, 112

Poultry:
Cash receipts 142, 143
Estimates 177, 178
Price index 139
Production index 3
Review 147
See also — Chickens, turkeys

Precipitation: 128

Prices received:
By month 132-134
Index numbers 135-139
Season average prices 131

Rye:
Acreage 5, 25, 113
Cash receipts 143
Prices 5, 113, 131
Production 5, 113
Stocks 114, 115
Value 5, 113
Yield 5, 113

Sheep and lambs:
Cash receipts 142, 143, 159
Disposition 159
Inshipments 158, 159
Inventory by class 149, 157
Inventory by county 156
Inventory by district 151
Inventory, state 148, 149, 178
Lamb crop 149, 159
Marketings 159, 172
Number shorn 172
On feed 149, 157, 172
Prices 131, 134
Production 159
Slaughter 159, 173
Value 178

Slaughter, livestock: 159, 173

Sorghum all: 5, 25

Sorghum, forage: 5, 108

Sorghum, grain:
Acreage 5, 25, 108, 112, 118
Cash receipts 142, 143
County estimates 56-61
Prices 5, 112, 131, 133
Production 5, 108, 112, 118
Stocks 114, 115
Value 5, 23, 112
Yield 5, 108, 112, 118

Sorghum, silage: 5, 108

Spinach: 121, 125, 143

Sugar beets:
Acreage 5, 25, 112
Cash receipts 142, 143
County estimates 68-71
Prices 5, 112, 131
Production 5, 112
Value 5-20, 23, 112
Yield 5, 112

Sweet corn: 121, 124, 143

Tomatoes: 121, 125, 143

Turkeys:
Cash receipts 142, 143, 178
Number raised 149, 178
Prices 131, 178
Value 178

Vegetables:
Acreage 25, 121, 123-125
Cash receipts 142, 143
Planting & harvest dates 129
Price index 137
Prices 131
Production 121, 123-125
Production index 3
Review 120
Value 121, 123-125
Yield 121, 123-125
See also — Specific Crop

Wage rates, farm: 145

Wheat, all:
Acreage 5, 25, 111
Cash receipts 142, 143
Prices 5, 111, 131, 132
Production 5, 111
Stocks 114, 115
Value 5-21, 111
Yield 5, 111

Wheat, spring:
Acreage 5, 111, 118
County estimates 102-108
Prices 5, 111
Production 5, 111, 118
Value 5, 21, 111
Yield 5, 101, 111, 118

Wheat, winter:
Acreage 5, 111, 118
County estimates 26-35
Prices 5, 111, 132
Production 5, 111, 118
Value 5, 21, 111
Varieties 116, 117
Yield 5, 111, 118

Wool:
Cash receipts 142, 143
Prices 131, 133
Price index 139
Production 172
Value 172

WHY CROP AND LIVESTOCK REPORTS

A man's judgment is no better than his facts, and crop and livestock reports are the basic facts of Agriculture.

They aid farmers in planning their production and marketing.

They are essential in enacting wise legislation affecting Agriculture.

They are a check on fluctuation in price. Uncertainty of supply promotes undue fluctuation in price.

They are the basis for analysis of agriculture and other business conditions.

They give producers the same foresight to future price trends that organized dealers possess.

They are a guide to farm resources and for developing new resources such as irrigation, electric power, location of food processing and other factories.

They are the best basis for adjusting supply to demand which is highly essential if maximum price is to prevail.

They aid farm organizations, schools and others in planning constructive programs, and the prospective purchaser of land.

They eliminate the ill effects of misleading reports that might be circulated for private gain, if there were no official reports.

They give information on surplus and deficit areas of production making possible a more economical distribution of products.

They indicate potential buying power thereby enabling the manufacturer to meet the probable demand. With economical production and distribution, the manufacturer can sell at a lower price than he could with uncertain demand.

They reduce the risk of ownership of buyers of farm products which enables them to do business on a smaller margin. Under the stimulus of competition, they pay producers higher prices than could be paid if uncertainty of production existed.

They reduce the amount of speculation in farm products. Speculation thrives on uncertainty. Unbiased official crop reports reduce uncertainty which limits speculation.

They are indespensable in times of war because food is as essential as ammunition and weapons of war.

They provide an accurate, unbiased picture of Colorado's agriculture. The facts on present and prospective supplies furnish a sound basis for judgment and action by farmers, other individuals, business men, railroads, crop and livestock interests and governmental agencies.