1981 Colorado Agricultural Statistics

1980 PRELIMINARY - 1975-79 REVISED

COLORADO CROP REPORTING DISTRICTS

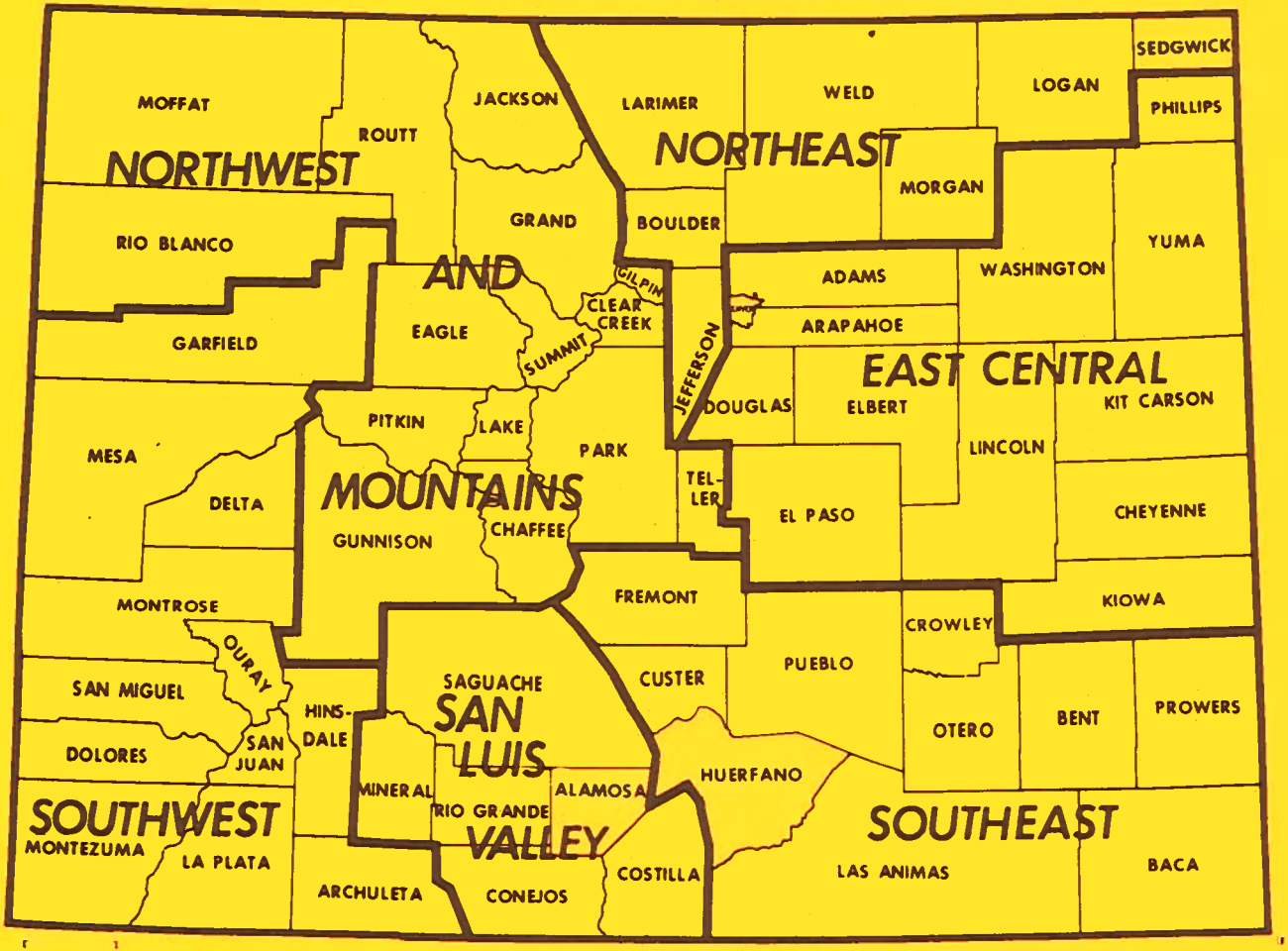

COLORADO
AGRICULTURAL STATISTICS

1980 PRELIMINARY
1975-79 REVISED

Published by

COLORADO DEPARTMENT OF AGRICULTURE

MORGAN SMITH, *Commissioner*
DONALD L. SVEDMAN, *Deputy Commissioner*
ERWYN WITTE, *Director, Markets Division*
406 State Services Building
1525 Sherman Street
Denver, Colorado 80203

MEMBERS OF COLORADO AGRICULTURAL COMMISSION

Naioma Benson, Sterling
Ben Eastman, Hotchkiss
John L. Malloy, Denver
Elton Miller, Fort Lupton
William A. Stephens, Gypsum
William H. Webster, Greeley
Clede Widener, Granada
Kenneth G. Wilmore, Denver
Donald J. Moschetti, Center

Cooperating With

UNITED STATES DEPARTMENT OF AGRICULTURE

STATISTICAL REPORTING SERVICE

WILLIAM E. KIBLER, *Administrator*

Statistical Information Compiled By

COLORADO CROP AND LIVESTOCK REPORTING SERVICE

JIM TIPPETT, *Statistician in Charge*
LANCE A. FRETWELL, *Assistant Statistician in Charge*
2490 West 26th Avenue, Room 245
Denver, Colorado 80211

Bulletin 1-81

STATE OF COLORADO

DEPARTMENT OF AGRICULTURE
1525 Sherman Street
Denver, Colorado 80203
(303) 839-2811

Richard D. Lamm,
Governor

Morgan Smith,
Commissioner

Donald Svedman,
Deputy Commissioner

Agricultural Commission

Henry Christensen,
Roggen

Ben Eastman,
Hotchkiss

John Malloy,
Denver

Elton Miller,
Fort Lupton

Don Moschetti,
Center

William Stephens,
Gypsum

William Webster,
Greeley

Clede Widener,
Granada

Kenneth Wilmore,
Denver

July 15, 1981

Dear Friend,

I am pleased to present this edition of "Colorado Agricultural Statistics." This bulletin documents the production and marketing of Colorado's agriculture. However, the cold facts and figures in this publication are more than a measure of our agricultural economy. They also reflect the risk and work undertaken by the 26,500 Colorado farmers and ranchers.

This issue contains revised county data for the years 1975 through 1979, as well as preliminary figures for 1980.

As usual, the year 1980 brought opportunities and adversities. Favorable wet, spring weather promoted a record winter wheat yield, which combined with a record acreage, produced the largest Colorado wheat crop. On the other hand, corn production declined due to hot, dry, summer weather that prevailed across the Great Plains and Midwest. Colorado cattle producers marketed less animals at lower prices from the year before; sheep producers managed modest gains. The volume of fruit and vegetable production declined.

Highly volatile interest rates and a rapid increase in energy prices contributed to the second year in a row of the highest inflation rates in 60 years. A grain embargo and further abandonment of rail lines, along with a decline in consumer income, kept agricultural commodity prices at generally unfavorable levels.

I believe that producers need to muster all the resources available in this period of adversity and "high stakes" agriculture. Dependable, unbiased statistics are indispensible in helping bankers, agribusiness, legislators, farm organizations, and government agencies, as well as farmers and ranchers, plan for the future.

Many thanks to those public-spirited farmers, ranchers, and agribusiness firms in voluntarily completing survey questionnaires. Comments or suggestions for improvement of this publication are always welcome.

Sincerely,

Morgan Smith
Commissioner

TABLE OF CONTENTS

Colorado's rank in agriculture 2
Crop and livestock indexes; Land in farms 3

Field Crops:
- Principal crops, planted and harvested acreage 4
- Acreage, production, and value 5
- Acreage and production by cropping practice 8
- 1980 crop review 9
- Value of crop production by district and county 11
- District and county acreage and production:
  - Winter wheat 26
  - Corn for grain 34
  - Barley 42
  - Sorghum for grain 50
  - Dry beans 55
  - Sugar beets 60
  - Hay crops 62
  - Corn for silage 80
  - Oats 84
  - Spring wheat 90
  - Potatoes 96
- Wheat and barley varieties 98
- Grain stocks 100

Fruits, vegetables, floriculture, and miscellaneous information:
- Fruits — 1980 season review 103
- Vegetables — 1980 season review 104
- Fruit and vegetable production and value; Apple varieties 105
- Fruit production, price, and value 106
- Onions — acreage, production, stocks, and value 107
- Vegetables — acreage, production, and value 108
- Floriculture sales and value 110
- Fertilizer statistics 111
- Precipitation 112
- Planting and harvest dates 113
- Consumption of food products 114

Prices, farm income, and labor:
- Price review and season average prices 115
- Prices received — monthly prices by commodity 116
- Index numbers of prices received 119
- Farm income 124
- Farm labor and wage rates 128

Livestock and poultry:
- 1980 livestock review 130
- Inventory by class; Operations by specie 133
- Inventory by district and county:
  - All cattle, all cows, milk cows 134
  - Stock sheep 138
  - Hogs and pigs 140
- Production, disposition, and value, by specie 142
- Cattle and calves on feed 143
- Sheep, lambs, and wool 152
- Livestock slaughter 153
- Dairy and dairy products 154
- Bees, honey, and beeswax 156
- Poultry 157
- Livestock: Number on farms and farm values 158

Index 159

Rank in agriculture: Colorado's rank among states, 1980

Commodity	Unit	Colorado		Leading state		United States total
		Rank	Production	State	Production	
FIELD CROPS:						
Barley	1,000 bu.	7	15,925	Idaho	58,960	358,544
Beans, dry edible	1,000 cwt.	6	2,160	Mich.	7,448	26,100
Corn, grain	1,000 bu.	16	89,680	Iowa	1,463,000	6,647,534
Corn, silage	1,000 tons	11	3,571	Minn.	10,560	111,093
Hay, all	1,000 tons	16	3,276	Wisc.	12,545	131,070
Hay, alfalfa	1,000 tons	13	2,340	Wisc.	10,675	79,865
Hay, other	1,000 tons	23	936	Texas	4,750	51,205
Oats	1,000 bu.	28	1,683	Minn.	82,650	457,593
Potatoes, all	1,000 cwt.	8	12,545	Idaho	78,455	301,006
Potatoes, fall	1,000 cwt.	7	10,950	Idaho	78,455	264,594
Potatoes, summer	1,000 cwt.	4	1,595	Calif.	2,774	16,977
Rye	1,000 bu.	23	120	S. Dak.	4,030	16,265
Sorghum, grain	1,000 bu.	6	12,250	Texas	181,700	587,997
Sorghum, silage	1,000 tons	3	352	Kansas	2,745	7,107
Sugar beets	1,000 tons	7	1,729	Calif.	5,765	23,275
Wheat, all[1]	1,000 bu.	8	109,900	Kansas	420,000	2,369,666
Wheat, spring[2]	1,000 bu.	8	2,700	N. Dak.	105,450	370,020
Wheat, winter	1,000 bu.	6	107,200	Kansas	420,000	1,891,251
VEGETABLES: [3]						
Beans, snap (P)	Tons	17	2,330	Wisc.	211,180	703,090
Cabbage	1,000 cwt.	1	518	Colo.	518	4,853
Cabbage (P)	Tons	NA	700	N. York	83,810	208,880
Cantaloups	1,000 cwt.	7	106	Calif.	6,073	7,697
Carrots	1,000 cwt.	5	264	Calif.	2,080	3,983
Corn, sweet	1,000 cwt.	9	304	N. York	1,628	7,863
Cucumbers (P)	Tons	9	23,010	Mich.	105,080	607,300
Lettuce	1,000 cwt.	2	943	Calif.	13,233	15,730
Onions	1,000 cwt.	3	2,460	N. York	4,433	17,999
Spinach	1,000 cwt.	2	86	Calif.	124	210
Tomatoes (P)	Tons	10	6,110	Calif.	5,540,780	6,210,590
FRUITS:						
Apples	Mil. lbs.	18	70	Wash.	3,000	8,707
Cherries, sweet	Tons	10	600	Wash.	52,000	171,700
Cherries, tart	Mil. lbs.	7	2.0	Mich.	150.0	218.1
Peaches	Mil. lbs.	14	18	Calif.	1,965	3,074
Pears	Tons	6	4,600	Calif.	395,700	885,800
LIVESTOCK: [4]			*Number*		*Number*	
All cattle & calves	1,000 head	11	3,125	Texas	13,700	115,013
All cows[5]	1,000 head	16	1,080	Texas	6,200	49,856
Beef cows[5]	1,000 head	12	1,009	Texas	5,880	38,987
Milk cows[5]	1,000 head	34	71	Wisc.	1,815	10,815
Milk production, 1980	Mil. lbs.	32	858	Wisc.	22,298	128,425
Calf crop, 1980	1,000 head	17[6]	950	Texas	5,500	45,354
Cattle on feed	1,000 head	5	845	Texas	1,830	11,598
Fed cattle marketings	1,000 head	5	1,925	Texas	4,160	23,183
All sheep & lambs	1,000 head	4[6]	810	Texas	2,360	12,941.7
Stock sheep & lambs	1,000 head	8	510	Texas	2,150	11,317.7
Lamb crop, 1980	1,000 head	7	435	Texas	1,120	8,245.5
Sheep & lambs on feed	1,000 head	1	300	Colo.	300	1,624
Wool production, 1980	1,000 lbs.	4	8,338	Texas	18,300	105,452
All hogs and pigs	1,000 head	25	310	Iowa	16,100	64,520
Pig crop, 1980	1,000 head	23	656	Iowa	23,639	101,634
All chickens	1,000 head	30	2,610	Calif.	43,270	392,200
Hens and pullets[7]	Thousands	31	1,965	Calif.	36,000	294,313
Chickens raised, 1980	1,000 head	31	2,000	Calif.	26,000	285,168
Egg production, 1980	Million	30[6]	464	Calif.	8,796	69,683
Turkeys raised, 1980	1,000 head	12	4,130	Minn.	25,500	164,736
Bee colonies[8]	Thousands	29[6]	45	Calif.	504	4,140
MISCELLANEOUS:						
Farms, 1980	Number	31	26,500	Texas	186,000	2,427,830
Land in farms	1,000 acres	9	36,500	Texas	138,800	1,042,245
Avg. size of farm	Acres	7	1,377	Arizona	5,557	429

[1] Includes Durum wheat.
[2] Excludes Durum wheat.
[3] Summer quarter only; fresh market except where noted as processing (P).
[4] Inventory January 1, 1981 for cattle and sheep; December 1, 1980 for hogs and chickens.
[5] Cows and heifers that have calved.
[6] Colorado tied with another state for this rank.
[7] Hens and pullets of laying age.
[8] Colonies on hand at beginning of honey flow.

CROP AND LIVESTOCK INDEXES

Production indexes are used to measure year-to-year changes in the gross output and to compare the level of over-all production with a base period. The base year for the Colorado production indexes is 1967. For each year, the production for each commodity is multiplied by its 1967 average price to obtain a value. These values are totaled by subgroups and groups and then divided by the comparable 1967 value to obtain the percent each year is of the base period. By using a constant per-unit value for each commodity throughout the series changes in the percent (or index) reflect the actual changes in production of the commodities from year to year.

The **index** of **production** of **livestock** and **livestock products** measures the gross volume of livestock and livestock products, excluding horses, produced during the year. The **index of crop production** measures the gross volume of crops produced during the year regardless of eventual disposition or use.

Crop and livestock production: Index numbers, Colorado, 1965-80

(1967 = 100)

Year	All farm productions	Livestock and livestock products				Crops						
		All lvst. products	Meat animals	Dairy products	Poultry & eggs	All crops	Feed grains	Hay	Hay & silage	Food grains	Vegetables	Fruit
1965 . . .	88	83	81	101	79	95	83	111	105	56	107	430
1966 . . .	96	91	90	100	83	104	85	103	100	124	105	225
1967 . . .	100	100	100	100	100	100	100	100	100	100	100	100
1968 . . .	103	100	100	103	92	110	102	106	106	105	110	381
1969 . . .	114	109	110	105	97	122	121	116	117	118	106	428
1970 . . .	122	118	120	107	105	130	143	114	118	169	103	289
1971 . . .	125	125	128	110	109	125	136	110	111	169	95	336
1972 . . .	127	130	133	110	123	122	136	109	120	145	102	80
1973 . . .	130	129	132	106	127	132	152	120	128	178	107	445
1974 . . .	122	118	118	108	138	130	152	105	109	202	108	211
1975 . . .	122	119	119	105	161	128	155	109	111	157	102	381
1976 . . .	122	115	113	105	173	135	185	114	120	149	128	300
1977 . . .	125	118	117	107	174	134	223	106	112	160	114	313
1978 . . .	136	129	132	110	176	143	226	118	124	165	137	149
1979 . . .	137	121	120	108	177	162	276	131	134	195	137	342
1980 . . .	139	119	117	108	186	169	252	120	116	305	128	290

Land in farms, Colorado, 1965-81

Year	Farms		Land in farms		Average size	
	Old definition[1]	New definition[2]	Old definition[1]	New definition[2]	Old definition[1]	New definition[2]
	Number		*1,000 acres*		*Acres*	
1965 . . .	32,500	. . . . .	40,100	. . . . .	1,234	. . . . .
1966 . . .	32,000	. . . . .	40,000	. . . . .	1,250	. . . . .
1967 . . .	31,500	. . . . .	40,000	. . . . .	1,270	. . . . .
1968 . . .	31,000	. . . . .	40,000	. . . . .	1,290	. . . . .
1969 . . .	31,000	. . . . .	40,000	. . . . .	1,290	. . . . .
1970 . . .	30,500	. . . . .	39,700	. . . . .	1,302	. . . . .
1971 . . .	30,400	. . . . .	39,600	. . . . .	1,303	. . . . .
1972 . . .	30,200	. . . . .	39,500	. . . . .	1,308	. . . . .
1973 . . .	29,800	. . . . .	39,300	. . . . .	1,319	. . . . .
1974 . . .	29,500	. . . . .	39,300	. . . . .	1,332	. . . . .
1975 . . .	29,400	27,600	39,200	37,500	1,333	1,359
1976 . . .	29,300	27,500	39,200	37,500	1,338	1,364
1977 . . .	29,000	27,300	39,000	37,100	1,345	1,359
1978 . . .	28,600	26,900	38,700	37,000	1,353	1,375
1979 . . .	[3]	26,300	[3]	36,700	[3]	1,395
1980 . . .	[3]	26,500	[3]	36,500	[3]	1,377
1981 . . .	[3]	26,500	[3]	36,500	[3]	1,377

[1] Places of 10 or more acres that had annual sales of agricultural products of $50 or more and places of less than 10 acres that had annual sales of $250 or more.
[2] Places which had annual sales of agricultural products of $1,000 or more. Series initiated with 1975.
[3] Series discontinued.

Planted acreage, principal crops, Colorado, 1955-80

Year	All wheat [1]	All corn	Barley	Dry beans	All sorghums	Sugar beets	Oats	All hay	Potatoes	Rye	Millet	Commercial Vegetables: Processing	Commercial Vegetables: Fresh market	Total principal crops [2]
	Thousand acres													
1955	3,266	528	552	220	1,808	123.2	194	.....	56.0	112	.....	9	26	8,262.2
1956	3,139	438	530	218	1,229	131.3	196	.....	55.0	88	.....	10	28	7,432.3
1957	2,054	548	673	227	1,671	139.9	229	.....	57.0	92	.....	9	29	7,248.9
1958	3,006	543	559	266	869	146.1	215	.....	60.0	82	.....	10	30	7,254.1
1959	2,691	516	587	226	721	148.6	176	.....	54.4	124	.....	10	30	6,720.0
1960	2,633	470	622	228	764	157.1	201	.....	51.9	130	.....	9	33	6,783.0
1961	2,630	400	591	246	542	174.0	171	.....	56.2	92	.....	11	33	6,465.2
1962	2,412	412	686	234	607	181.4	149	.....	52.8	149	.....	11	33	6,414.2
1963	2,705	391	617	201	656	183.8	162	.....	48.9	128	.....	10	31	6,602.7
1964	2,778	391	518	187	781	190.4	156	.....	45.5	156	.....	9	29	6,715.9
1965	3,002	414	332	213	883	156.5	186	.....	48.7	86	380	8	26	7,305.2
1966	2,822	451	349	209	503	150.7	156	.....	45.0	121	95	7	24	6,372.7
1967	3,158	510	279	184	615	135.8	114	.....	47.0	63	185	8	24	6,722.8
1968	2,920	519	280	228	583	179.2	135	.....	48.8	82	278	10	25	6,768.0
1969	2,684	600	326	235	556	204.0	171	.....	52.4	134	264	8	22	6,836.4
1970	2,493	661	328	242	463	159.0	210	.....	51.3	184	234	7	21	6,613.3
1971	2,373	755	362	211	550	148.6	150	.....	44.0	220	165	6	21	6,445.6
1972	2,474	740	291	211	535	152.5	130	.....	39.5	75	100	6	20	6,239.0
1973	2,731	795	289	193	440	122.8	130	.....	37.7	71	90	6	21	6,465.5
1974	3,097	795	252	182	470	128.6	115	.....	41.2	35	70	6	21	6,612.8
1975	3,074	810	245	205	510	162.7	110	.....	40.4	21	125	6	18	5,327.1
1976	3,150	895	275	180	505	124.0	114	.....	44.6	35	110	6	19	5,457.6
1977	3,030	970	300	165	475	77.0	115	.....	44.0	30	130	5	21	5,362.0
1978	3,038	1,015	260	175	500	89.0	121	.....	48.5	30	160	6	22	5,464.5
1979	3,245	1,015	295	175	490	76.0	115	.....	47.1	42	200	5	23	5,728.1
1980	3,550	970	265	205	490	94.0	100	.....	43.0	29	90	4	22	5,862.0

[1] Planted for harvest in year shown. Winter wheat sown fall preceding year.
[2] Includes harvested acres for all hay.

Harvested acreage, principal crops, Colorado, 1955-80

Year	All wheat	All corn	Barley	Dry beans	All sorghums	Sugar beets	Oats	All hay	Potatoes	Rye	Millet	Commercial Vegetables: Processing	Commercial Vegetables: Fresh market	Total principal crops
	Thousand acres													
1955	1,299	474	313	200	1,270	102.0	126	1,368	52.0	28	.....	9	26	5,267.0
1956	1,578	408	319	204	660	120.7	111	1,370	53.0	28	.....	10	28	4,889.7
1957	1,488	530	597	216	1,439	135.6	176	1,520	56.0	44	.....	9	29	6,239.6
1958	2,648	525	448	251	777	142.1	148	1,468	59.0	40	.....	10	30	6,546.1
1959	2,475	494	529	211	653	143.2	115	1,436	53.0	72	.....	10	30	6,221.2
1960	2,471	450	545	217	692	155.1	137	1,484	50.6	70	.....	8	29	6,308.7
1961	2,468	382	501	239	526	167.0	115	1,519	55.0	51	.....	9	29	6,061.0
1962	1,922	390	431	220	568	170.7	101	1,487	51.8	48	.....	9	30	5,428.5
1963	1,697	370	319	196	568	170.8	81	1,469	48.0	28	.....	8	28	4,982.8
1964	1,673	366	293	180	630	177.4	78	1,476	44.7	42	.....	8	26	4,994.1
1965	1,265	395	261	205	819	137.1	96	1,570	48.0	17	210	6	23	5,052.1
1966	2,458	431	279	195	475	140.5	74	1,440	43.6	34	57	7	22	5,656.1
1967	1,834	483	227	179	555	127.6	60	1,400	46.4	12	120	7	21	5,072.0
1968	1,878	500	240	222	540	168.2	71	1,480	48.0	16	160	9	22	5,354.2
1969	1,962	573	277	222	530	180.7	93	1,580	49.0	38	146	7	20	5,677.7
1970	2,095	648	310	235	432	145.2	128	1,560	50.3	82	147	6	19	5,857.5
1971	2,132	726	315	200	495	138.9	57	1,440	43.1	86	85	5	18	5,741.0
1972	2,165	726	239	192	490	133.8	37	1,465	38.6	12	47	5	18	5,568.4
1973	2,605	777	268	188	420	113.7	46	1,539	37.0	15	45	5	18	6,076.7
1974	2,900	785	200	177	425	125.7	31	1,400	40.6	6	35	6	18	6,149.3
1975	2,498	801	230	200	470	154.9	42	1,465	39.7	4	80	5	17	6,006.6
1976	2,440	883	245	175	445	121.0	50	1,480	43.8	7	55	5	18	5,967.8
1977	2,576	950	250	140	455	72.0	31	1,415	43.3	4	100	4	18	6,058.3
1978	2,523	990	230	160	465	84.0	40	1,470	47.8	5	85	5	21	6,125.8
1979	2,641	1,005	275	165	460	73.0	50	1,540	46.4	5	125	5	22	6,412.4
1980	3,395	959	245	200	465	91.0	33	1,500	42.3	6	40	4	20	7,000.3

Field crops: Acreage, production, and value, Colorado 1971-80

Year	Acreage		Yield per acre		Production	Value per unit	Total value
	Planted	Harvested	Planted	Harvested			
	All wheat						
	1,000 acres	*1,000 acres*	*Bushels*	*Bushels*	*1,000 bushels*	*Dollars*	*1,000 dollars*
1971	2,373	2,132	25.0	28.0	59,641	1.20	71,569
1972	2,474	2,165	21.0	24.0	51,990	1.77	92,022
1973	2,731	2,605	23.5	24.5	63,860	3.91	249,693
1974	3,097	2,900	23.5	25.0	72,625	3.81	276,702
1975	3,074	2,498	18.5	22.5	56,499	3.24	183,048
1976	3,150	2,440	17.0	22.0	53,440	2.36	126,284
1977	3,030	2,576	19.0	22.5	57,374	2.12	121,888
1978	3,038	2,523	19.5	23.5	59,283	2.81	166,304
1979	3,245	2,641	21.5	26.5	70,224	3.49	244,977
1980	3,550	3,395	31.0	32.5	109,900	3.75	411,585
	Winter wheat						
	1,000 acres	*1,000 acres*	*Bushels*	*Bushels*	*1,000 bushels*	*Dollars*	*1,000 dollars*
1971	2,344	2,110	25.0	28.0	59,080	1.20	70,896
1972	2,449	2,150	21.0	24.0	51,600	1.77	91,332
1973	2,700	2,580	23.5	24.5	63,210	3.91	247,151
1974	3,060	2,875	23.5	25.0	71,875	3.81	273,844
1975	3,040	2,470	18.5	22.5	55,575	3.24	180,063
1976	3,100	2,400	16.5	21.5	51,600	2.36	121,776
1977	3,000	2,550	18.5	22.0	56,100	2.12	118,932
1978	3,000	2,490	19.0	23.0	57,270	2.81	160,929
1979	3,200	2,600	21.0	26.0	67,600	3.49	235,924
1980	3,500	3,350	30.5	32.0	107,200	3.75	402,000
	Spring wheat						
	1,000 acres	*1,000 acres*	*Bushels*	*Bushels*	*1,000 bushels*	*Dollars*	*1,000 dollars*
1971	29	22	19.5	25.5	561	1.20	673
1972	25	15	15.5	26.0	390	1.77	690
1973	31	25	21.0	26.0	650	3.91	2,542
1974	37	25	20.5	30.0	750	3.81	2,858
1975	34	28	27.0	33.0	924	3.23	2,985
1976	50	40	37.0	46.0	1,840	2.45	4,508
1977	30	26	42.5	49.0	1,274	2.32	2,956
1978	38	33	53.0	61.0	2,013	2.67	5,375
1979	45	41	58.5	64.0	2,624	3.45	9,053
1980	50	45	54.0	60.0	2,700	3.55	9,585
	Corn for grain[1]						
	1,000 acres	*1,000 acres*	*Bushels*	*Bushels*	*1,000 bushels*	*Dollars*	*1,000 dollars*
1971	755	450	[2]	86.0	38,700	1.19	46,053
1972	740	415	[2]	102.0	42,330	1.61	68,151
1973	795	485	[2]	100.0	48,500	2.54	123,190
1974	795	540	[2]	98.0	52,920	3.02	159,818
1975	810	560	[2]	92.0	51,520	2.62	134,982
1976	895	630	[2]	102.0	64,260	2.13	136,874
1977	970	695	[2]	116.0	80,620	1.94	156,403
1978	1,015	730	[2]	110.0	80,300	2.26	181,478
1979	1,015	760	[2]	127.0	96,520	2.53	244,196
1980	970	760	[2]	118.0	89,680	3.05	273,524
	Barley[3]						
	1,000 acres	*1,000 acres*	*Bushels*	*Bushels*	*1,000 bushels*	*Dollars*	*1,000 dollars*
1971	362	315	38.5	44.0	13,860	1.50	20,790
1972	291	239	38.0	46.0	10,994	1.77	19,459
1973	289	268	42.5	46.0	12,328	2.07	25,519
1974	252	200	39.5	50.0	10,000	2.79	27,900
1975	245	230	50.0	53.0	12,190	2.64	32,182
1976	275	245	49.0	55.0	13,475	2.17	29,241
1977	300	250	47.5	57.0	14,250	2.35	33,488
1978	260	230	55.0	62.0	14,260	2.31	32,941
1979	295	275	63.5	68.0	18,700	2.39	44,693
1980	265	245	60.0	65.0	15,925	2.85	45,386

[1] "Planted acres" for corn pertain to acreage planted for all purposes. See page 81 for silage and other uses.
[2] Not available.
[3] Includes winter crop sown fall of preceding year.

Field crops: Acreage, production, and value, Colorado 1971-80 (continued)

Year	Acreage		Yield per acre		Production	Value per unit	Total value
	Planted	Harvested	Planted	Harvested			
	Sorghum for grain[1]						
	1,000 acres	*1,000 acres*	*Bushels*	*Bushels*	*1,000 bushels*	*Dollars per bu.*	*1,000 dollars*
1971	550	300	[2]	32.0	9,600	1.03	9,888
1972	535	295	[2]	34.0	10,030	1.49	14,945
1973	440	260	[2]	35.0	9,100	2.30	20,930
1974	470	265	[2]	29.0	7,685	2.82	21,672
1975	510	290	[2]	26.0	7,540	2.34	17,644
1976	505	259	[2]	28.0	7,252	1.76	12,764
1977	475	285	[2]	31.0	8,835	1.82	16,080
1978	500	340	[2]	31.0	10,540	1.76	18,550
1979	490	340	[2]	38.0	12,920	2.14	27,649
1980	490	350	[2]	35.0	12,250	3.00	36,750
	Dry beans[3]						
	1,000 acres	*1,000 acres*	*Pounds*	*Pounds*	*1,000 cwt.*	*Dollars per cwt.*	*1,000 dollars*
1971	211	200	863	910	1,820	9.60	17,472
1972	211	192	782	860	1,651	8.60	14,199
1973	193	188	799	820	1,542	26.90	41,480
1974	182	177	856	880	1,558	28.00	43,624
1975	205	200	878	900	1,800	15.50	27,900
1976	180	175	953	980	1,715	11.70	20,066
1977	165	140	721	850	1,190	19.00	22,610
1978	175	160	933	1,020	1,632	17.00	27,744
1979	175	165	953	1,010	1,667	26.60	44,342
1980	205	200	1,054	1,080	2,160	27.10	58,536
	Sugar beets						
	1,000 acres	*1,000 acres*	*Tons*	*Tons*	*1,000 tons*	*Dollars per ton* ×	*1,000 dollars*
1971	148.6	138.9	16.8	18.0	2,501	15.60	39,016
1972	152.5	133.8	17.0	19.4	2,594	17.70	45,914
1973	122.8	113.7	15.1	16.3	1,851	35.90	66,451
1974	128.6	125.7	17.6	18.0	2,261	50.30	113,728
1975	162.7	154.9	16.4	17.2	2,661	28.70	76,371
1976	124.0	121.0	18.6	19.0	2,303	21.10	48,593
1977	77.0	72.0	18.2	19.5	1,404	26.30	36,925
1978	89.0	84.0	17.3	18.3	1,538	27.60	42,449
1979	76.0	73.0	17.9	18.6	1,358	34.10	46,308
1980	94.0	91.0	18.4	19.0	1,729	[2]	[2]
	Oats						
	1,000 acres	*1,000 acres*	*Bushels*	*Bushels*	*1,000 bushels*	*Dollars per bu.*	*1,000 dollars*
1971	150	57	16.0	42.5	2,423	.73	1,769
1972	130	37	12.0	42.5	1,573	.87	1,369
1973	130	46	15.0	42.0	1,932	1.47	2,840
1974	115	31	12.5	46.0	1,426	1.90	2,709
1975	110	42	18.5	49.0	2,058	1.85	3,807
1976	114	50	21.5	49.0	2,450	1.40	3,430
1977	115	31	13.0	47.5	1,473	.96	1,414
1978	121	40	15.5	47.0	1,880	1.40	2,632
1979	115	50	23.0	53.0	2,650	1.60	4,240
1980	100	33	17.0	51.0	1,683	2.20	3,703
	Potatoes						
	1,000 acres	*1,000 acres*	*Cwt.*	*Cwt.*	*1,000 cwt.*	*Dollars per cwt.*	*1,000 dollars*
1971	44.0	43.1	239	244	10,518	1.57	16,506
1972	39.5	38.6	253	259	9,995	2.89	29,022
1973	37.7	37.0	256	261	9,665	5.06	49,243
1974	41.2	40.6	259	262	10,655	2.51	26,661
1975	40.4	39.7	260	264	10,485	3.81	40,011
1976	44.6	43.8	252	257	11,245	2.68	30,006
1977	44.0	43.3	257	261	11,292	2.88	32,519
1978	48.5	47.8	268	272	13,009	2.34	30,310
1979	47.1	46.4	284	288	13,353	2.91	38,819
1980	43.0	42.3	292	297	12,545	5.05	63,581

[1] "Planted acres" for sorghum pertain to acreage planted for all purposes. See page 51 for silage and other uses.
[2] Not available.
[3] Yield, production and value, cleaned basis.
[4] Government payments under the Sugar Act are not included.

Field crops: Acreage, production, and value, Colorado 1971-80 (continued)

Year	Acreage		Yield per acre		Production	Value per unit	Total value
	Planted	Harvested	Planted	Harvested			
	Rye[1]						
	1,000 acres	*1,000 acres*	*Bushels*	*Bushels*	*1,000 bushels*	*Dollars per bu.*	*1,000 dollars*
1971	220	86	7.0	18.0	1,548	.88	1,362
1972	75	12	2.5	17.0	204	1.02	208
1973	71	15	4.0	19.0	285	1.81	516
1974	35	6	3.5	19.0	114	2.46	280
1975	21	4	4.0	22.0	88	2.28	201
1976	35	7	4.5	23.0	161	2.10	338
1977	30	4	2.5	20.0	80	1.60	128
1978	30	5	3.5	21.0	105	1.45	152
1979	42	5	2.5	20.0	100	2.35	235
1980	29	6	4.0	20.0	120	2.55	306
	Millet						
	1,000 acres	*1,000 acres*	*Cwt.*	*Cwt.*	*1,000 cwt.*	*Dollars per cwt.*	*1,000 dollars*
1971	165	85	5.5	10.5	893	2.00	1,786
1972	100	47	5.0	11.0	517	2.75	1,422
1973	90	45	6.0	12.0	540	5.75	3,105
1974	70	35	4.5	8.5	298	6.05	1,803
1975	125	80	7.0	11.0	880	4.40	3,872
1976	110	55	4.5	9.0	495	6.40	3,168
1977	130	100	8.5	11.0	1,100	3.30	3,630
1978	160	85	7.0	13.0	1,105	4.25	4,696
1979	200	125	8.0	13.0	1,625	4.35	7,069
1980	90	40	5.0	11.0	440	8.00	3,520

	Acreage harvested	Yield per acre	Production	Value per ton	Total value
	All hay				
	1,000 acres	*Tons*	*1,000 tons*	*Dollars*	*1,000 dollars*
1971	1,440	2.08	2,995	30.50	91,348
1972	1,465	2.04	2,984	40.00	119,360
1973	1,539	2.13	3,278	45.00	147,510
1974	1,400	2.05	2,866	52.00	149,032
1975	1,465	2.03	2,972	54.00	160,488
1976	1,480	2.11	3,126	56.00	175,056
1977	1,415	2.04	2,890	56.00	161,840
1978	1,470	2.20	3,228	50.00	161,400
1979	1,540	2.32	3,574	53.00	189,422
1980	1,500	2.18	3,276	64.00	209,664
	Alfalfa hay				
	1,000 acres	*Tons*	*1,000 tons*	*Dollars*	*1,000 dollars*
1971	750	2.75	2,063	30.50	62,922
1972	745	2.70	2,012	39.50	79,464
1973	805	2.75	2,214	44.25	97,976
1974	750	2.65	1,988	52.00	103,376
1975	765	2.65	2,027	54.10	109,647
1976	775	2.85	2,209	56.30	124,346
1977	745	2.80	2,086	54.90	114,521
1978	780	2.90	2,262	50.10	113,293
1979	790	3.10	2,449	53.30	130,584
1980	780	3.00	2,340	63.70	149,012
	All other hay[2]				
	1,000 acres	*Tons*	*1,000 tons*	*Dollars*	*1,000 dollars*
1971	690	1.35	932	30.50	28,426
1972	720	1.35	972	41.05	39,896
1973	734	1.45	1,064	46.55	49,534
1974	650	1.35	878	52.00	45,656
1975	700	1.35	945	53.80	50,841
1976	705	1.30	917	55.30	50,710
1977	670	1.20	804	56.30	47,319
1978	690	1.40	966	49.80	48,107
1979	750	1.50	1,125	52.30	58,838
1980	720	1.30	936	64.80	60,652

[1] Includes winter crop sown fall of preceding year.
[2] Includes wild hay, millet, Sudan, clover & timothy, grain hay, and other miscellaneous tame hays.

Field crops: Acreage and production, by cropping practice, Colorado, 1974-80

Year	Irrigated			Non-irrigated			Total	
	Acreage harvested	Yield per acre	Production	Acreage harvested	Yield per acre	Production	Acreage harvested	Production
	1,000 acres	*Bu.*	*1,000 bushels*	*1,000 acres*	*Bu.*	*1,000 bushels*	*1,000 acres*	*1,000 bushels*
				Winter wheat				
1974	118	47.0	5,535	2,757	24.0	66,340	2,875	71,875
1975	117	39.0	4,563	2,353	21.5	51,012	2,470	55,575
1976	108	41.0	4,428	2,292	20.5	47,172	2,400	51,600
1977	105	39.0	4,102	2,445	21.5	51,998	2,550	56,100
1978	105	40.0	4,200	2,385	22.5	53,070	2,490	57,270
1979	111	50.0	5,550	2,489	25.0	62,050	2,600	67,600
1980	160	48.0	7,680	3,190	31.0	99,520	3,350	107,200
				Spring wheat				
1974	15.0	38.0	570	10.0	18.0	180	25	750
1975	14.0	48.5	678	14.0	17.5	246	28	924
1976	24.0	66.0	1,584	16.0	16.0	256	40	1,840
1977	17.0	67.0	1,139	9.0	15.0	135	26	1,274
1978	24.0	77.5	1,864	9.0	16.5	149	33	2,013
1979	27.5	84.0	2,313	13.5	23.0	311	41	2,624
1980	33.0	77.0	2,534	12.0	14.0	166	45	2,700
				Corn for grain				
1974	512	102.5	52,388	28	19.0	532	540	52,920
1975	533	96.0	51,088	27	16.0	432	560	51,520
1976	605	105.5	63,810	25	18.0	450	630	64,260
1977	675	118.5	80,020	20	30.0	600	695	80,620
1978	705	113.5	79,850	25	18.0	450	730	80,300
1979	740	129.0	95,640	20	44.0	880	760	96,520
1980	735	121.0	88,935	25	30.0	745	760	89,680
				Barley				
1974	155	57.5	8,920	45	24.0	1,080	200	10,000
1975	157	64.0	10,073	73	29.0	2,117	230	12,190
1976	176	67.0	11,819	69	24.0	1,656	245	13,475
1977	193	68.5	13,205	57	18.5	1,045	250	14,250
1978	182	71.0	12,960	48	27.0	1,300	230	14,260
1979	206	81.5	16,800	69	27.5	1,900	275	18,700
1980	.....	.....	.....	.....	.....	.....	.....	.....
				Sorghum for grain				
1974	84	54.0	4,536	181	17.5	3,149	265	7,685
1975	93	50.0	4,646	197	14.5	2,894	290	7,540
1976	80	53.0	4,240	179	17.0	3,012	259	7,252
1977	78	50.0	3,917	207	24.0	4,918	285	8,835
1978	95	58.5	5,577	245	20.5	4,963	340	10,540
1979	95	65.5	6,242	245	27.5	6,678	340	12,920
1980	107	59.0	6,287	243	24.5	5,963	350	12,250
				Oats				
1974	19	60.5	1,150	12	23.0	276	31	1,426
1975	24	59.5	1,423	18	35.5	635	42	2,058
1976	33	61.5	2,030	17	24.5	420	50	2,450
1977	20	58.5	1,174	11	27.0	299	31	1,473
1978	27	59.5	1,605	13	21.0	275	40	1,880
1979	34	59.5	2,015	16	39.5	635	50	2,650
1980	23	62.5	1,438	10	24.5	245	33	1,683
				Dry beans				
	1,000 acres	*Pounds*	*1,000 cwt.*	*1,000 acres*	*Pounds*	*1,000 cwt.*	*1,000 acres*	*1,000 cwt.*
1974	72	1,800	1,296	105	250	262	177	1,558
1975	86	1,700	1,458	114	300	342	200	1,800
1976	78	1,690	1,315	97	410	400	175	1,715
1977	66	1,630	1,076	74	150	114	140	1,190
1978	75	1,890	1,420	85	250	212	160	1,632
1979	77	1,820	1,403	88	300	264	165	1,667
1980	103	1,810	1,860	97	310	300	200	2,160

1980 CROP REVIEW

The 1980 index of all crop production advanced to a record high of 169 percent of the 1967 base period on the strength of the record high wheat crop produced in 1980. The food grain index was the only group which showed an increase from 1979 and that index was 56 percent above the previous level. Declines in all other indicies were nearly offsetting as the 1980 all crop index was only 4 points above 1979.

Production of most major field crops except wheat was generally below a year earlier as a result of smaller acreages harvested and/or lower per acre yields. Dry beans and sugar beets were the only other major field crops with a larger output in 1980 than the previous year. The 1980 wheat crop was 56 percent above the 1979 production as a result of significantly higher acreage harvested and higher yields per acre. All crops in the feed grain index had a lower production in 1980 than they did in 1979 and the 1980 hay and silage crops were also below the previous year. The fruit index was lower because of freeze shortened apple crop and the vegetable index was down as a result of acreage and production declines for most vegetable crops.

The 1980 winter wheat crop benefited from above average precipitation prior to seeding as well as through much of the growing season. The results were record highs for both harvested acreage and yield per acre. Spring seeded plants also took advantage of abundant moisture. Dryland crops received enough early moisture to draw on during warm, dry periods later in the season and irrigated areas received plenty of moisture from the adequate snowpack and subsequent stream flows.

Rainfall during August and September of 1979 provided ample soil moisture for seeding the winter wheat crop. Just when soil conditions had begun to dry in early October, rain and snowfall replenished topsoil moisture and allowed the plants to establish brace roots for the winter months. By mid-November many of the state's fields were under snow cover. Areas without snow had plenty of soil moisture which promoted the stand and the color of the crop. The plants entered winter dormancy in good to very good condition.

The winter season was characterized by heavy snowfall. The continuous snow cover protected the crop from strong winds and prevented the soil and plants from drying out. The trend of above normal precipitation continued throughout the spring. Although the moisture was generally beneficial, scattered fields in northwestern Colorado did suffer some winterkill from the prolonged period of heavy snow cover. By June, conditions had become much less favorable. Strong, drying winds stressed the winter wheat crop just as the heads were filling. Later in the month, extremely hot temperatures caused limited burning of the plants on the eastern plains. However the crop continued to mature on schedule and was sustained by the subsoil moisture accumulated during the period of heavy precipitation.

Frequent rain and snow showers received during the spring caused all spring crops to be seeded later than normal. Planting progress was approximately two weeks behind the normal schedule by May 1. When temperatures warmed in early June, seeding of barley, spring wheat, and oats was completed just slightly later than normal. These crops generally maintained good condition during the growing season although the barley acreage in the San Luis Valley suffered slight frost damage in late May.

Most crops received slight damage from hail and insects during the hot summer. A limited acreage of dry beans was re-seeded after an early hailstorm. The dryland bean area in the southwest and the non-irrigated sorghum acreage in the southeast declined somewhat toward the end of the season as a result of the dry conditions. The corn acreage had shown only limited growth by the end of June due to the late start.

Unusually hot temperatures during July and August brought all crops to rapid maturity. The corn crop grew particularly well under the hot sun with the help of ample supplies of irrigation water but yields were reduced by high temperatures during the pollination period. Mild weather in the fall enabled producers to complete harvest with few difficulties or dealys. The lack of early freeze also enabled the plants to grow and develop longer than usual, compensating for the slow start. By late October corn harvest was ahead of schedule and sorghum harvest was only about a week later than normal.

Early September rainfall provided sufficient moisture for the beginning of winter wheat seeding in most areas of the state. Planting progress had drawn near the normal rate by the end of the month. By mid-October, topsoil moisture supplies were becoming depleted and many fields were showing spotty stands. The crop entered the winter season in only fair condition. After a dry winter, prospects for the 1981 crop were much improved by March snowstorms.

Field crops: Acreage, production, and value, Colorado, 1979-80

Crop	Acreage planted	Acreage harvested	Yield per acre	Total production	Unit	Value per unit	Total value
				1979			
	Acres	*Acres*				*Dollars*	*Dollars*
All wheat	3,245,000	2,641,000	26.6	70,224,000	Bu.	3.49	244,977,000
Winter wheat	3,200,000	2,600,000	26.0	67,600,000	Bu.	3.49	235,924,000
Spring wheat	45,000	41,000	64.0	2,624,000	Bu.	3.45	9,053,000
Corn, all purposes	1,015,000	1,005,000	.....	.....	.....	.....	.....
Corn for grain	.....	760,000	127.0	96,520,000	Bu.	2.53	244,196,000
Corn for silage	.....	240,000	20.0	4,800,000	Tons	18.00	86,400,000
Corn for forage	.....	5,000	.....	.....	.....	.....	.....
Barley	295,000	275,000	68.0	18,700,000	Bu.	2.39	44,693,000
Sorghum, all purposes	490,000	460,000	.....	.....	.....	.....	.....
Sorghum for grain	.....	340,000	38.0	12,920,000	Bu.	2.14	27,649,000
Sorghum for silage	.....	25,000	14.0	350,000	Tons	[1]	[1]
Sorghum for forage	.....	95,000	.....	.....	.....	.....	.....
Dry beans[2]	175,000	165,000	1,010[3]	1,667,000	Cwt.	26.60	44,342,000
Sugar beets	76,000	73,000	18.6	1,358,000	Tons	34.10	46,308,000
Oats	115,000	50,000	53.0	2,650,000	Bu.	1.60	4,240,000
All hay	.....	1,540,000	2.32	3,574,000	Tons	53.00	189,422,000
Alfalfa hay	.....	790,000	3.10	2,449,000	Tons	53.30	130,584,000
All other hay	.....	750,000	1.50	1,125,000	Tons	52.30	58,838,000
Potatoes	47,100	46,400	288	13,353,000	Cwt.	2.91	38,819,000
Rye	42,000	5,000	20.0	100,000	Bu.	2.35	235,000
Millet for grain	200,000	125,000	13.0	1,625,000	Cwt.	4.35	7,069,000
Total field crops	.....	6,385,400[4]	.....	.....	.....	.....	978,350,000[5]
				1980			
	Acres	*Acres*				*Dollars*	*Dollars*
All wheat	3,550,000	3,395,000	32.4	109,900,000	Bu.	3.75	411,585,000
Winter wheat	3,500,000	3,350,000	32.0	107,200,000	Bu.	3.75	402,000,000
Spring wheat	50,000	45,000	60.0	2,700,000	Bu.	3.55	9,585,000
Corn, all purposes	970,000	959,000	.....	.....	.....	.....	.....
Corn for grain	.....	760,000	118.0	89,680,000	Bu.	3.05	273,524,000
Corn for silage	.....	193,000	18.5	3,571,000	Tons	21.00	74,991,000
Corn for forage	.....	6,000	.....	.....	.....	.....	.....
Barley	265,000	245,000	65.0	15,925,000	Bu.	2.85	45,386,000
Sorghum, all purposes	490,000	465,000	.....	.....	.....	.....	.....
Sorghum for grain	.....	350,000	35.0	12,250,000	Bu.	3.00	36,750,000
Sorghum for silage	.....	22,000	16.0	352,000	Tons	[1]	[1]
Sorghum for forage	.....	93,000	.....	.....	.....	.....	.....
Dry beans[2]	205,000	200,000	1,080[3]	2,160,000	Cwt.	27.10	58,536,000
Sugar beets	94,000	91,000	19.0	1,729,000	Tons	[6]	[6]
Oats	100,000	33,000	51.0	1,683,000	Bu.	2.20	3,703,000
All hay	.....	1,500,000	2.18	3,276,000	Tons	64.00	209,664,000
Alfalfa hay	.....	780,000	3.00	2,340,000	Tons	63.70	149,012,000
All other hay	.....	720,000	1.30	936,000	Tons	64.80	60,652,000
Potatoes	43,000	42,300	297	12,545,000	Cwt.	5.05	63,581,000
Rye	29,000	6,000	20.0	120,000	Bu.	2.55	306,000
Millet for grain	90,000	40,000	11.0	440,000	Cwt.	8.00	3,520,000
Total field crops	.....	6,976,300[4]	.....	.....	.....	.....	[5]

[1] Discontinued.
[2] Production, price, and value on clean basis.
[3] Pounds.
[4] Excludes minor crops and double-cropped acreage.
[5] Total excluding sugar beets: 1979 - $932,042,000, 1980 - $1,181,546,000.
[6] Not available.

Crops: Value of production by districts, Colorado, 1975-80

District	Value per unit			Value of production		
	1975	1976	1977	1975	1976	1977
	All wheat					
	Dollars per bushel			*Dollars*		
NW & Mountain	3.49	2.59	2.28	6,629,000	4,737,000	1,871,000
Northeast	3.16	2.31	2.10	45,204,000	29,260,000	21,555,000
East Central	3.25	2.36	2.11	106,484,000	70,130,000	74,951,000
Southwest	3.20	2.41	2.24	6,717,000	4,168,000	2,775,000
San Luis Valley	3.23	2.43	2.32	1,538,000	3,350,000	2,308,000
Southeast	3.33	2.40	2.18	16,476,000	14,639,000	18,428,000
State total	3.24	2.36	2.12	183,048,000	126,284,000	121,888,000
	1978	1979	1980	1978	1979	1980
NW & Mountain	2.94	3.64	4.01	4,354,000	4,818,000	4,636,000
Northeast	2.78	3.53	3.70	34,371,000	51,275,000	80,524,000
East Central	2.81	3.49	3.76	97,186,000	146,075,000	261,043,000
Southwest	2.66	3.28	4.11	3,888,000	4,711,000	5,652,000
San Luis Valley	2.66	3.43	3.54	4,760,000	7,533,000	8,535,000
Southeast	2.85	3.44	3.74	21,745,000	30,565,000	51,195,000
State total	2.81	3.49	3.75	166,304,000	244,977,000	411,585,000
	Winter wheat					
	1975	1976	1977	1975	1976	1977
	Dollars per bushel			*Dollars*		
NW & Mountain	3.49	2.60	2.28	6,085,000	4,260,000	1,669,000
Northeast	3.16	2.31	2.09	44,930,000	28,965,000	21,420,000
East Central	3.25	2.36	2.11	106,182,000	70,039,000	74,833,000
Southwest	3.20	2.40	2.24	6,426,000	3,965,000	2,640,000
San Luis Valley	.....	.....	.....	.....	.....	.....
Southeast	3.33	2.40	2.18	16,440,000	14,547,000	18,370,000
State total	3.24	2.36	2.12	180,063,000	121,776,000	118,932,000
	1978	1979	1980	1978	1979	1980
NW & Mountain	2.96	3.65	4.05	4,024,000	4,128,000	4,196,000
Northeast	2.78	3.53	3.70	34,275,000	50,940,000	80,190,000
East Central	2.81	3.49	3.76	97,150,000	145,920,000	260,949,000
Southwest	2.65	3.26	4.12	3,760,000	4,441,000	5,517,000
San Luis Valley	.....	.....	.....	.....	.....	.....
Southeast	2.85	3.44	3.74	21,720,000	30,495,000	51,148,000
State total	2.81	3.49	3.75	160,929,000	235,924,000	402,000,000
	Spring wheat					
	1975	1976	1977	1975	1976	1977
	Dollars per bushel			*Dollars*		
NW & Mountain	3.40	2.51	2.32	544,000	477,000	202,000
Northeast	3.15	2.50	2.33	274,000	295,000	135,000
East Central	3.15	2.53	2.31	302,000	91,000	118,000
Southwest	3.10	2.60	2.33	291,000	203,000	135,000
San Luis Valley	3.23	2.43	2.32	1,538,000	3,350,000	2,308,000
Southeast	3.27	2.42	2.32	36,000	92,000	58,000
State total	3.23	2.45	2.32	2,985,000	4,508,000	2,956,000
	1978	1979	1980	1978	1979	1980
NW & Mountain	2.77	3.56	3.64	330,000	690,000	440,000
Northeast	2.74	3.56	3.63	96,000	335,000	334,000
East Central	2.77	3.52	3.62	36,000	155,000	94,000
Southwest	2.78	3.51	3.65	128,000	270,000	135,000
San Luis Valley	2.66	3.43	3.54	4,760,000	7,533,000	8,535,000
Southeast	2.78	3.50	3.62	25,000	70,000	47,000
State total	2.67	3.45	3.55	5,375,000	9,053,000	9,585,000

Crops: Value of production by districts, Colorado, 1975-80 (continued)

District	Value per unit			Value of production		
	1975	1976	1977	1975	1976	1977
	Corn grain					
	Dollars per bushel			*Dollars*		
NW & Mountain	2.60	2.14	1.88	182,000	75,000	15,000
Northeast	2.66	2.20	1.98	55,545,000	51,964,000	57,683,000
East Central	2.57	2.10	1.89	61,310,000	67,457,000	83,533,000
Southwest	2.75	2.18	2.05	4,225,000	3,968,000	4,428,000
San Luis Valley	2.63	.....	1.91	105,000	.....	65,000
Southeast	2.65	2.00	2.10	13,615,000	13,410,000	10,679,000
State total	2.62	2.13	1.94	134,982,000	136,874,000	156,403,000
	1978	1979	1980	1978	1979	1980
NW & Mountain	2.25	2.50	3.05	45,000	55,000	64,000
Northeast	2.29	2.54	3.02	67,129,000	88,875,000	98,646,000
East Central	2.21	2.50	3.05	98,066,000	129,188,000	151,304,000
Southwest	2.53	2.75	3.15	4,972,000	7,345,000	9,310,000
San Luis Valley	.....	.....	.....	.....	.....	.....
Southeast	2.40	2.60	3.17	11,266,000	18,733,000	14,200,000
State total	2.26	2.53	3.05	181,478,000	244,196,000	273,524,000
	Corn silage					
	1975	1976	1977	1975	1976	1977
	Dollars per ton			*Dollars*		
NW & Mountain	.....	18.00	15.50	.....	108,000	93,000
Northeast	19.68	17.96	14.71	49,480,000	58,165,000	44,844,000
East Central	19.50	18.50	15.00	12,010,000	11,840,000	10,650,000
Southwest	18.00	18.30	16.50	5,490,000	5,911,000	6,683,000
San Luis Valley	19.86	18.00	.....	139,000	162,000	.....
Southeast	19.50	17.30	15.90	11,115,000	6,920,000	4,690,000
State total	19.50	18.00	15.00	78,234,000	83,106,000	66,960,000
	1978	1979	1980	1978	1979	1980
NW & Mountain	15.43	18.00	21.10	54,000	63,000	74,000
Northeast	15.20	17.97	21.00	48,433,000	61,254,000	47,863,000
East Central	15.50	17.60	20.50	11,858,000	10,085,000	11,849,000
Southwest	15.90	18.80	21.90	6,360,000	8,366,000	10,052,000
San Luis Valley	15.60	18.00	21.10	117,000	81,000	95,000
Southeast	17.20	17.90	20.90	7,981,000	6,551,000	5,058,000
State total	15.50	18.00	21.00	74,803,000	86,400,000	74,991,000
	Barley					
	1975	1976	1977	1975	1976	1977
	Dollars per bushel			*Dollars*		
NW & Mountain	2.41	1.80	2.17	974,000	342,000	252,000
Northeast	2.71	2.06	2.25	8,184,000	7,005,000	7,369,000
East Central	2.30	1.74	1.80	2,983,000	1,557,000	2,206,000
Southwest	2.83	2.38	2.61	4,495,000	4,040,000	4,922,000
San Luis Valley	2.66	2.27	2.46	14,919,000	15,527,000	18,007,000
Southeast	2.31	1.72	1.71	627,000	770,000	732,000
State total	2.64	2.17	2.35	32,182,000	29,241,000	33,488,000
	1978	1979	1980	1978	1979	1980
NW & Mountain	2.10	2.17	2.59	653,000	500,000	427,000
Northeast	2.25	2.39	2.82	6,572,000	11,241,000	9,123,000
East Central	2.20	2.27	2.71	3,082,000	4,868,000	3,580,000
Southwest	2.42	2.51	2.99	4,477,000	5,419,000	7,176,000
San Luis Valley	2.35	2.41	2.86	17,252,000	21,178,000	23,949,000
Southeast	2.12	2.16	2.60	905,000	1,487,000	1,131,000
State total	2.31	2.39	2.85	32,941,000	44,693,000	45,386,000

Crops: Value of production by districts, Colorado, 1975-80 (continued)

District	Value per unit			Value of production		
	1975	1976	1977	1975	1976	1977
	Sorghum grain					
	Dollars per bushel			*Dollars*		
NW & Mountain	2.29	.....	.....	16,000	.....	.....
Northeast	2.40	1.81	1.82	350,000	188,000	459,000
East Central	2.22	1.76	1.82	2,810,000	2,401,000	4,161,000
Southwest	2.48	1.90	1.81	119,000	200,000	76,000
San Luis Valley	.....	1.73	.....	.....	26,000	.....
Southeast	2.36	1.76	1.82	14,349,000	9,949,000	11,384,000
State total	2.34	1.76	1.82	17,644,000	12,764,000	16,080,000
	1978	1979	1980	1978	1979	1980
NW & Mountain	.....	.....	.....	.....	.....	.....
Northeast	1.76	2.17	2.77	375,000	384,000	476,000
East Central	1.76	2.14	2.90	3,850,000	5,693,000	8,921,000
Southwest	1.77	2.18	3.12	55,000	87,000	240,000
San Luis Valley	.....	.....	.....	.....	.....	.....
Southeast	1.76	2.14	3.04	14,270,000	21,485,000	27,113,000
State total	1.76	2.14	3.00	18,550,000	27,649,000	36,750,000
	Dry beans					
	1975	1976	1977	1975	1976	1977
	Dollars per cwt.			*Dollars*		
NW & Mountain	.....	.....	.....	.....	.....	.....
Northeast	15.20	11.70	18.90	12,170,000	9,490,000	12,150,000
East Central	15.20	11.60	18.80	7,900,000	5,430,000	5,520,000
Southwest	16.60	11.70	19.70	6,170,000	4,580,000	4,354,000
San Luis Valley	.....	.....	.....	.....	.....	.....
Southeast	15.50	11.60	18.90	1,660,000	566,000	586,000
State total	15.50	11.70	19.00	27,900,000	20,066,000	22,610,000
	1978	1979	1980	1978	1979	1980
NW & Mountain	.....	.....	.....	.....	.....	.....
Northeast	16.80	26.30	26.80	14,420,000	21,370,000	26,184,000
East Central	16.60	26.40	26.80	6,160,000	11,880,000	20,554,000
Southwest	17.80	27.60	28.50	6,463,000	9,880,000	10,345,000
San Luis Valley	.....	.....	.....	.....	.....	.....
Southeast	16.70	26.30	26.90	701,000	1,212,000	1,453,000
State total	17.00	26.60	27.10	27,744,000	44,342,000	58,536,000
	Sugar beets[1]					
	1975	1976	1977	1975	1976	1977
	Dollars per ton			*Dollars*		
NW & Mountain	.....	.....	.....	.....	.....	.....
Northeast	29.10	22.00	26.90	48,306,000	29,870,000	26,907,000
East Central	28.50	19.80	25.20	20,295,000	12,157,000	9,072,000
Southwest	28.75	22.10	.....	6,095,000	4,950,000	.....
San Luis Valley	.....	.....	.....	.....	.....	.....
Southeast	21.75	15.10	21.50	1,675,000	1,616,000	946,000
State total	28.70	21.10	26.30	76,371,000	48,593,000	36,925,000
	1979	1979	1980	1978	1979	1980
NW & Mountain	.....	.....	.....	.....	.....	.....
Northeast	27.90	34.40	.....	30,848,000	35,422,000	.....
East Central	26.70	33.15	.....	9,826,000	10,886,000	.....
Southwest	.....	.....	.....	.....	.....	.....
San Luis Valley	.....	.....	.....	.....	.....	.....
Southeast	27.30	.....	.....	1,775,000	.....	.....
State total	27.60	34.10	.....	42,449,000	46,308,000	.....

[1] Data for 1980 not available.

Crops: Value of production by districts, Colorado, 1975-80 (continued)

District	Value per unit			Value of production		
	1975	1976	1977	1975	1976	1977
	Oats					
	Dollars per bushel			*Dollars*		
NW & Mountain	2.03	1.55	1.06	364,000	327,000	50,000
Northeast	1.71	1.32	.90	875,000	669,000	295,000
East Central	1.71	1.25	.94	526,000	446,000	264,000
Southwest	2.04	1.53	1.02	851,000	886,000	265,000
San Luis Valley	1.89	1.41	.97	987,000	917,000	511,000
Southeast	1.73	1.25	.88	204,000	185,000	29,000
State total	1.85	1.40	.96	3,807,000	3,430,000	1,414,000
	1978	1979	1980	1978	1979	1980
NW & Mountain	1.54	1.55	2.20	219,000	257,000	251,000
Northeast	1.31	1.62	2.13	491,000	1,050,000	788,000
East Central	1.36	1.55	2.14	166,000	564,000	398,000
Southwest	1.45	1.59	2.25	737,000	957,000	1,004,000
San Luis Valley	1.41	1.63	2.23	936,000	1,249,000	1,037,000
Southeast	1.24	1.60	2.21	83,000	163,000	225,000
State total	1.40	1.60	2.20	2,632,000	4,240,000	3,703,000
	All hay					
	1975	1976	1977	1975	1976	1977
	Dollars per ton			*Dollars*		
NW & Mountain	53.90	53.10	63.20	23,986,000	22,249,000	18,652,000
Northeast	55.70	57.90	55.90	42,968,000	46,435,000	46,788,000
East Central	55.00	59.10	52.00	20,570,000	22,404,000	21,632,000
Southwest	52.60	53.40	63.70	24,932,000	26,219,000	27,589,000
San Luis Valley	51.60	53.00	50.80	19,195,000	20,776,000	16,256,000
Southeast	53.90	57.50	52.50	28,837,000	36,973,000	30,923,000
State total	54.00	56.00	56.00	160,488,000	175,056,000	161,840,000
	1978	1979	1980	1978	1979	1980
NW & Mountain	52.00	51.00	66.40	22,393,000	22,899,000	26,572,000
Northeast	50.10	53.50	63.50	41,274,000	47,294,000	53,104,000
East Central	47.90	51.00	65.90	22,724,000	26,469,000	30,232,000
Southwest	54.60	51.50	62.40	29,326,000	29,406,000	31,076,000
San Luis Valley	47.90	53.50	64.60	17,961,000	25,787,000	28,119,000
Southeast	47.20	56.20	62.60	27,722,000	37,567,000	40,561,000
State total	50.00	53.00	64.00	161,400,000	189,422,000	209,664,000
	Potatoes					
	1975	1976	1977	1975	1976	1977
	Dollars per cwt.			*Dollars*		
NW & Mountain	.....	.....	.....	.....	.....	.....
Northeast	3.20	3.22	3.30	5,533,000	5,867,000	5,430,000
East Central	3.20	3.22	3.32	134,000	138,000	83,000
Southwest	3.20	3.22	3.35	131,000	125,500	144,000
San Luis Valley	3.95	2.55	2.80	34,021,000	23,605,000	26,570,000
Southeast	3.20	3.22	3.32	192,000	270,500	292,000
State total	3.81	2.68	2.88	40,011,000	30,006,000	32,519,000
	1978	1979	1980	1978	1979	1980
NW & Mountain	.....	.....	.....	.....	.....	.....
Northeast	3.50	2.95	4.85	5,642,000	5,204,000	7,275,000
East Central	.....	2.93	4.83	.....	88,000	145,000
Southwest	3.50	2.95	4.85	140,000	124,000	97,000
San Luis Valley	2.15	2.90	5.10	24,241,000	33,220,000	55,845,000
Southeast	3.50	2.95	4.87	287,000	183,000	219,000
State total	2.34	2.91	5.05	30,310,000	38,819,000	63,581,000

Crops: Value of production, by counties, Colorado, 1980 (preliminary)

County	All wheat	Corn grain and silage	Barley	Dry beans	Other crops[1]	All crops
			Dollars			
Adams	24,421,500	5,344,000	1,680,000	684,000	12,155,400	44,284,900
Alamosa	499,000	.....	4,514,000	.....	19,229,500	24,242,500
Arapahoe	8,109,400	646,000	132,000	.....	1,357,600	10,245,000
Archuleta	26,000	74,500	.....	.....	658,000	758,500
Baca	24,909,800	2,044,500	31,300	.....	16,137,700	43,123,300
Bent	3,640,000	1,317,000	39,000	.....	10,278,300	15,274,300
Boulder	993,000	4,105,000	1,020,000	442,000	7,255,500	13,815,500
Chaffee	.....	.....	.....	.....	1,191,000	1,191,000
Cheyenne	24,034,000	3,777,000	45,000	.....	1,685,000	29,541,000
Clear Creek	.....	.....	.....	.....	.....	.....
Conejos	595,000	31,500	4,659,000	.....	10,658,100	15,943,600
Costilla	1,992,000	.....	1,213,000	.....	8,723,100	11,928,100
Crowley	549,000	1,278,000	11,700	167,000	5,120,600	7,126,300
Custer	31,500	.....	.....	.....	1,445,000	1,476,500
Delta	187,000	3,450,000	840,000	698,000	13,399,900	18,574,900
Denver	.....	.....	.....	.....	.....	.....
Dolores	2,433,000	.....	.....	2,536,000	167,500	5,136,500
Douglas	463,000	51,000	63,000	48,500	1,091,000	1,716,500
Eagle	.....	59,500	.....	.....	2,293,000	2,352,500
Elbert	7,426,700	226,000	210,000	37,500	1,997,200	9,897,400
El Paso	534,700	353,000	36,500	180,000	1,683,900	2,788,100
Fremont	102,000	149,500	.....	.....	1,617,700	1,869,200
Garfield	239,800	165,000	753,000	.....	4,902,700	6,060,500
Gilpin	.....	.....	.....	.....	.....	.....
Grand	20,000	.....	.....	.....	3,080,200	3,100,200
Gunnison	.....	78,500	.....	.....	4,408,000	4,486,500
Hinsdale	.....	.....	.....	.....	48,500	48,500
Huerfano	66,500	25,000	11,000	.....	1,419,000	1,521,500
Jackson	.....	.....	.....	.....	4,018,000	4,018,000
Jefferson	380,000	37,000	53,000	.....	845,300	1,315,300
Kiowa	27,400,000	147,000	42,000	.....	3,620,000	31,209,000
Kit Carson	41,025,000	21,976,000	620,000	4,242,000	9,341,000	77,204,000
Lake	.....	.....	.....	.....	53,000	53,000
La Plata	523,000	570,000	274,000	712,000	4,714,600	6,793,600
Larimer	2,035,500	9,737,000	1,583,000	2,586,000	14,866,300	30,807,800
Las Animas	1,205,000	99,000	52,000	.....	2,567,800	3,923,800
Lincoln	21,270,000	526,000	63,500	75,000	2,070,000	24,004,500
Logan	24,530,000	17,568,000	187,000	2,921,000	16,856,100	62,062,100
Mesa	44,000	8,331,000	2,320,000	256,000	11,382,000	22,333,000
Mineral	.....	.....	.....	.....	24,000	24,000
Moffat	2,596,000	.....	102,000	.....	3,367,000	6,065,000
Montezuma	1,605,700	165,000	166,000	2,965,000	3,343,800	8,245,500
Montrose	426,500	6,528,000	2,670,000	3,107,000	9,897,800	22,629,300
Morgan	10,211,500	31,042,000	526,000	6,518,000	23,157,100	71,454,600
Otero	594,000	6,005,000	51,000	283,000	12,818,300	19,751,300
Ouray	11,000	39,500	27,000	.....	1,118,000	1,195,500
Park	.....	.....	.....	.....	1,111,500	1,111,500
Phillips	23,264,000	30,784,000	62,000	5,911,000	7,892,000	67,913,000
Pitkin	.....	.....	.....	.....	512,000	512,000
Prowers	19,500,000	3,359,000	891,000	.....	19,010,800	42,760,800
Pueblo	597,200	4,981,000	44,000	1,003,000	6,243,300	12,868,500
Rio Blanco	656,500	.....	183,000	.....	2,067,000	2,906,500
Rio Grande	2,775,000	31,500	8,358,000	.....	39,216,700	50,381,200
Routt	1,363,500	.....	142,000	.....	3,914,000	5,419,500
Saguache	2,674,000	32,000	5,205,000	.....	18,870,700	26,781,700
San Juan	.....	.....	.....	.....	.....	.....
San Miguel	156,000	39,000	126,000	71,000	412,000	804,000
Sedgwick	13,365,000	14,867,000	164,000	2,715,000	4,665,300	35,776,300
Summit	.....	.....	.....	.....	281,000	281,000
Teller	.....	.....	.....	.....	593,500	593,500
Washington	56,744,700	13,529,000	249,000	1,216,000	6,778,000	78,516,700
Weld	29,009,000	69,153,000	5,590,000	11,002,000	81,240,700	195,994,700
Yuma	26,350,000	85,794,000	377,000	8,160,000	17,390,000	138,071,000
State total	411,585,000	348,515,000	45,386,000	58,536,000	466,262,000	1,330,284,000

[1] Includes sorghum grain, sugar beets, hay, potatoes, oats, fruits, and vegetables.

Crops: Value of production, by counties, Colorado, 1975

County	All wheat	Corn for grain	Corn for silage	Barley	Dry beans
			Dollars		
Adams	17,785,000	1,166,000	1,114,000	1,216,000	135,000
Alamosa	153,000	.....	28,000	2,980,000	.....
Arapahoe	3,848,000	109,000	66,000	341,000	.....
Archuleta	43,000	.....	31,500	.....	.....
Baca	6,476,000	5,375,000	1,951,000	91,000	14,000
Bent	710,500	410,000	441,000	90,000	.....
Boulder	484,600	984,000	1,202,000	820,000	259,000
Chaffee	.....	.....	.....	.....	.....
Cheyenne	4,315,000	969,000	497,000	71,000	.....
Clear Creek	.....	.....	.....	.....	.....
Conejos	168,000	21,000	55,000	2,384,000	.....
Costilla	269,000	.....	.....	1,095,000	.....
Crowley	886,000	1,117,000	1,502,000	11,000	250,000
Custer	10,000	.....	.....	.....	.....
Delta	334,500	808,000	1,068,000	1,059,000	430,000
Denver	.....	.....	.....	.....	.....
Dolores	1,794,300	78,000	125,000	6,000	1,990,000
Douglas	670,500	.....	39,000	180,000	.....
Eagle	.....	18,000	.....	.....	.....
Elbert	4,064,000	8,000	324,000	179,000	7,500
El Paso	396,000	132,000	399,000	12,000	82,000
Fremont	26,000	.....	180,000	.....	.....
Garfield	262,200	25,000	282,000	98,000	.....
Gilpin	.....	.....	.....	.....	.....
Grand	17,500	.....	.....	.....	.....
Gunnison	17,500	36,500	.....	.....	.....
Hinsdale	.....	.....	.....	.....	.....
Huerfano	121,000	21,000	.....	.....	.....
Jackson	.....	.....	.....	.....	.....
Jefferson	334,000	24,000	114,000	64,000	.....
Kiowa	7,950,000	642,000	.....	.....	.....
Kit Carson	14,228,500	13,786,000	4,279,000	372,000	1,418,000
Lake	.....	.....	.....	.....	.....
La Plata	944,000	39,000	756,000	278,000	529,000
Larimer	1,641,600	1,849,000	5,612,000	1,664,000	1,141,000
Las Animas	225,000	120,000	86,000	53,000	.....
Lincoln	7,021,000	95,000	218,000	140,000	51,500
Logan	13,826,300	8,344,000	4,633,000	205,000	1,071,000
Mesa	263,000	2,498,000	1,320,000	800,000	109,000
Mineral	.....	.....	.....	.....	.....
Moffat	3,509,000	36,500	.....	207,000	.....
Montezuma	1,895,500	18,000	54,500	209,000	2,091,000
Montrose	1,032,500	759,000	1,791,000	1,995,000	935,000
Morgan	5,232,500	18,390,000	4,187,000	848,000	2,404,000
Otero	793,500	3,003,000	3,102,000	47,000	209,000
Ouray	13,000	.....	31,000	25,000	.....
Park	.....	.....	.....	.....	.....
Phillips	13,400,000	11,286,000	579,000	56,000	2,438,000
Pitkin	.....	.....	.....	.....	.....
Prowers	6,742,500	2,449,000	1,873,000	289,000	.....
Pueblo	485,500	1,120,000	1,980,000	46,000	1,187,000
Rio Blanco	987,500	54,500	.....	287,000	.....
Rio Grande	781,000	21,000	28,000	5,605,000	.....
Routt	2,097,500	36,500	.....	480,000	.....
Saguache	167,000	63,000	28,000	2,855,000	.....
San Juan	.....	.....	.....	.....	.....
San Miguel	135,000	.....	31,000	25,000	86,000
Sedgwick	8,851,000	3,971,000	1,132,000	98,000	2,049,000
Summit	.....	.....	.....	.....	.....
Teller	.....	.....	.....	.....	.....
Washington	21,058,000	3,771,000	848,000	292,000	1,046,000
Weld	14,824,000	21,983,000	32,600,000	4,485,000	5,246,000
Yuma	11,748,000	29,346,000	3,647,000	124,000	2,722,000
State total	183,048,000	134,982,000	78,234,000	32,182,000	27,900,000

Crops: Value of production, by counties, Colorado, 1975 (continued)

County	Sugar beets[1]	All hay	Potatoes	Other crops[1]	All crops
			Dollars		
Adams	1,185,000	2,808,000	.....	3,754,900	29,163,900
Alamosa	.....	3,768,000	5,036,000	1,898,300	13,863,300
Arapahoe	40,400	984,000	.....	453,800	5,842,200
Archuleta	.....	673,000	.....	40,600	788,100
Baca	205,000	1,409,000	.....	7,530,600	23,051,600
Bent	56,000	3,604,000	.....	2,390,400	7,701,900
Boulder	1,404,000	3,632,000	.....	1,043,600	9,829,200
Chaffee	.....	807,000	.....	9,800	816,800
Cheyenne	615,000	307,000	.....	326,000	7,100,000
Clear Creek	.....	.....	.....	.....	.....
Conejos	.....	5,762,000	2,259,000	437,600	11,086,600
Costilla	.....	1,800,000	1,770,000	1,303,800	6,237,800
Crowley	98,000	2,285,000	.....	1,288,800	7,437,800
Custer	.....	2,257,000	6,400	1,700	2,275,100
Delta	1,728,000	3,943,000	10,900	7,007,900	16,389,300
Denver	.....	.....	.....	.....	.....
Dolores	.....	190,000	14,400	26,300	4,224,000
Douglas	.....	817,000	.....	30,000	1,736,500
Eagle	.....	1,943,000	.....	72,000	2,033,000
Elbert	.....	2,115,000	.....	102,100	6,799,600
El Paso	.....	1,604,000	.....	199,200	2,824,200
Fremont	.....	894,000	.....	301,900	1,401,900
Garfield	.....	3,918,000	55,900	274,400	4,915,500
Gilpin	.....	.....	.....	.....	.....
Grand	.....	2,917,000	.....	57,100	2,991,600
Gunnison	.....	2,899,000	.....	8,100	2,961,100
Hinsdale	.....	109,000	.....	11,000	120,000
Huerfano	.....	1,524,000	.....	7,900	1,673,900
Jackson	.....	4,300,000	.....	.....	4,300,000
Jefferson	.....	542,000	.....	189,700	1,277,700
Kiowa	5,600	353,000	.....	906,000	9,856,600
Kit Carson	7,880,000	2,171,000	.....	422,500	44,557,000
Lake	.....	38,000	.....	.....	38,000
La Plata	.....	3,442,000	.....	299,000	6,287,000
Larimer	4,293,000	6,702,000	40,000	1,134,000	24,076,600
Las Animas	.....	867,000	.....	202,800	1,553,800
Lincoln	.....	1,174,000	.....	169,000	8,868,500
Logan	5,983,000	7,612,000	115,000	441,300	42,230,600
Mesa	2,496,000	4,505,000	16,600	4,029,900	16,037,500
Mineral	.....	97,000	.....	.....	97,000
Moffat	.....	2,100,000	.....	70,500	5,923,000
Montezuma	.....	2,122,000	11,500	659,300	7,060,800
Montrose	1,871,000	4,384,000	16,300	2,353,800	15,137,600
Morgan	7,438,000	4,877,000	2,376,000	630,700	46,383,200
Otero	754,000	3,956,000	83,200	3,533,100	15,480,800
Ouray	.....	809,000	5,400	6,000	889,400
Park	.....	1,138,000	.....	.....	1,138,000
Phillips	3,246,000	769,000	120,500	290,000	32,184,500
Pitkin	.....	431,000	.....	7,100	438,100
Prowers	491,000	9,636,000	102,400	5,125,100	26,708,000
Pueblo	71,000	2,405,000	.....	2,093,800	9,388,300
Rio Blanco	.....	2,556,000	.....	64,000	3,949,000
Rio Grande	.....	2,820,000	19,315,000	1,576,100	30,146,100
Routt	.....	4,173,000	.....	131,000	6,918,000
Saguache	.....	4,948,000	5,641,000	3,131,300	16,833,300
San Juan	.....	.....	.....	.....	.....
San Miguel	.....	837,000	.....	13,500	1,127,500
Sedgwick	1,530,000	1,290,000	.....	386,000	19,307,000
Summit	.....	352,000	.....	.....	352,000
Teller	.....	332,000	.....	.....	332,000
Washington	1,374,000	2,705,000	.....	176,000	31,270,000
Weld	27,658,000	18,313,000	3,002,000	6,190,200	134,301,200
Yuma	5,949,000	4,763,000	13,500	804,500	59,117,000
State total	76,371,000	160,488,000	40,011,000	63,614,000	796,830,000

[1] Includes sorghum grain, oats, fruits, and vegetables.

Crops: Value of production, by counties, Colorado, 1976

County	All wheat	Corn for grain	Corn for silage	Barley	Dry beans
			Dollars		
Adams	10,019,500	963,000	973,000	459,900	157,000
Alamosa	253,000	.....	32,500	2,897,000	.....
Arapahoe	2,632,100	73,000	168,000	238,700	.....
Archuleta	20,500	.....	29,000	.....	.....
Baca	6,960,000	4,416,000	1,181,000	112,900	16,000
Bent	955,600	401,000	140,000	64,000	.....
Boulder	642,000	997,000	1,655,000	852,000	270,000
Chaffee	.....	.....	.....	.....	.....
Cheyenne	2,950,000	1,088,000	450,000	66,200	.....
Clear Creek	.....	.....	.....	.....	.....
Conejos	294,000	.....	32,500	2,691,000	.....
Costilla	213,000	.....	32,500	957,000	.....
Crowley	251,000	1,431,000	1,177,000	22,500	94,500
Custer	5,000	.....	.....	.....	.....
Delta	215,500	742,000	906,000	859,500	283,000
Denver	.....	.....	.....	.....	.....
Dolores	1,427,600	.....	25,500	8,100	1,645,000
Douglas	239,600	45,500	22,500	62,500	45,500
Eagle	.....	.....	.....	.....	.....
Elbert	1,969,100	3,500	144,000	105,900	28,000
El Paso	311,800	107,000	304,000	10,900	134,000
Fremont	24,600	20,000	116,000	.....	.....
Garfield	195,500	23,000	279,000	106,300	.....
Gilpin	.....	.....	.....	.....	.....
Grand	10,000	.....	.....	.....	.....
Gunnison	.....	30,000	21,500	.....	.....
Hinsdale	.....	.....	.....	.....	.....
Huerfano	39,600	5,000	.....	3,400	.....
Jackson	.....	.....	.....	.....	.....
Jefferson	193,000	22,000	105,000	43,000	.....
Kiowa	3,875,000	242,000	.....	.....	.....
Kit Carson	9,790,000	14,276,000	4,195,000	226,400	1,220,000
Lake	.....	.....	.....	.....	.....
La Plata	498,500	308,000	477,000	86,200	269,000
Larimer	1,124,000	2,009,000	6,885,000	1,466,200	1,022,000
Las Animas	379,200	62,000	.....	110,500	.....
Lincoln	5,525,000	38,000	77,500	58,500	65,500
Logan	7,809,500	6,769,000	4,768,000	166,000	793,000
Mesa	137,000	1,954,000	1,850,000	805,000	107,000
Mineral	.....	.....	.....	.....	.....
Moffat	2,555,000	.....	43,500	44,600	.....
Montezuma	1,118,400	62,000	265,000	178,000	1,784,000
Montrose	441,500	857,000	2,052,000	1,968,000	428,000
Morgan	3,967,500	17,219,000	4,446,000	495,000	2,396,000
Otero	621,000	3,268,000	2,036,000	84,100	96,500
Ouray	8,500	.....	27,500	16,900	.....
Park	.....	.....	.....	8,600	.....
Phillips	7,673,100	11,950,000	279,000	33,800	1,231,000
Pitkin	.....	.....	.....	.....	.....
Prowers	5,195,100	2,555,000	1,129,000	242,200	.....
Pueblo	207,900	1,252,000	1,141,000	130,400	359,000
Rio Blanco	476,500	30,000	21,500	103,800	.....
Rio Grande	1,590,000	.....	32,500	6,190,000	.....
Routt	1,695,500	15,000	21,500	185,000	.....
Saguache	1,000,000	.....	32,000	2,792,000	.....
San Juan	.....	.....	.....	.....	.....
San Miguel	105,000	22,000	.....	30,000	64,000
Sedgwick	5,930,500	4,520,000	2,660,000	104,000	1,409,000
Summit	.....	.....	.....	.....	.....
Teller	.....	.....	.....	.....	.....
Washington	17,283,300	3,536,000	537,000	218,100	1,146,000
Weld	9,593,500	20,428,000	37,646,000	3,879,000	3,600,000
Yuma	7,861,500	35,135,000	4,690,000	76,100	1,403,000
State total	126,284,000	136,874,000	83,106,000	29,241,000	20,066,000

Crops: Value of production, by counties, Colorado, 1976 (continued)

County	Sugar beets	All hay	Potatoes	Other crops[1]	All crops
			Dollars		
Adams	603,000	3,216,000	.....	4,188,800	20,580,200
Alamosa	.....	4,316,000	3,476,000	3,400,500	14,375,000
Arapahoe	4,500	705,000	.....	541,400	4,362,700
Archuleta	.....	781,000	.....	13,500	844,000
Baca	258,000	1,330,000	.....	5,853,700	20,127,600
Bent	26,300	5,161,000	.....	1,464,700	8,212,600
Boulder	589,000	3,572,000	.....	1,048,200	9,625,200
Chaffee	.....	758,000	.....	7,500	765,500
Cheyenne	412,500	585,000	.....	284,000	5,835,700
Clear Creek	.....	.....	.....	.....	.....
Conejos	.....	5,823,000	1,627,000	578,700	11,046,200
Costilla	.....	1,648,000	1,326,000	2,219,200	6,395,700
Crowley	28,400	2,051,000	.....	1,071,200	6,126,600
Custer	.....	1,582,000	.....	.....	1,587,000
Delta	983,000	3,753,000	14,200	7,411,600	15,167,800
Denver	.....	.....	.....	.....	.....
Dolores	.....	140,000	9,700	22,000	3,277,900
Douglas	.....	1,020,000	.....	23,000	1,458,600
Eagle	.....	1,801,000	.....	24,000	1,825,000
Elbert	.....	2,310,000	.....	120,000	4,680,500
El Paso	.....	2,492,000	.....	266,100	3,625,800
Fremont	.....	1,203,000	.....	317,800	1,681,400
Garfield	.....	5,219,000	31,400	281,400	6,135,600
Gilpin	.....	.....	.....	.....	.....
Grand	.....	2,792,000	.....	79,200	2,881,200
Gunnison	.....	2,730,000	.....	.....	2,781,500
Hinsdale	.....	98,000	.....	.....	98,000
Huerfano	.....	1,650,000	.....	8,900	1,706,900
Jackson	.....	4,234,000	.....	.....	4,234,000
Jefferson	.....	565,000	.....	269,700	1,197,700
Kiowa	.....	974,000	.....	889,000	5,980,000
Kit Carson	4,054,000	1,797,000	.....	329,000	35,887,400
Lake	.....	33,000	.....	.....	33,000
La Plata	.....	4,147,000	.....	194,800	5,962,500
Larimer	3,011,000	6,930,000	13,000	1,176,700	23,636,700
Las Animas	.....	1,573,000	.....	210,000	2,334,700
Lincoln	.....	1,326,000	.....	120,000	7,210,500
Logan	3,269,000	7,592,000	24,000	354,800	31,545,300
Mesa	2,081,000	3,732,000	26,400	4,094,500	14,786,900
Mineral	.....	109,000	.....	.....	109,000
Moffat	.....	1,933,000	.....	94,000	4,670,100
Montezuma	.....	2,028,000	.....	574,300	6,009,700
Montrose	1,863,000	4,622,000	43,800	2,285,200	14,560,500
Morgan	4,452,000	5,728,000	2,840,000	494,700	42,038,200
Otero	731,000	4,648,000	206,100	3,432,400	15,123,100
Ouray	23,000	1,018,000	.....	33,500	1,127,400
Park	.....	661,000	.....	.....	669,600
Phillips	2,655,000	971,000	124,000	196,000	25,112,900
Pitkin	.....	708,000	.....	21,500	729,500
Prowers	498,000	15,523,000	64,400	3,915,600	29,122,300
Pueblo	74,300	2,252,000	.....	2,133,500	7,550,100
Rio Blanco	.....	2,182,000	.....	53,500	2,867,300
Rio Grande	.....	3,527,000	13,198,000	2,826,400	27,363,900
Routt	.....	3,976,000	.....	106,000	5,999,000
Saguache	.....	5,353,000	3,978,000	5,387,700	18,542,700
San Juan	.....	.....	.....	.....	.....
San Miguel	.....	681,000	.....	22,000	924,000
Sedgwick	1,143,000	1,262,000	.....	287,200	17,315,700
Summit	.....	294,000	.....	.....	294,000
Teller	.....	147,000	.....	.....	147,000
Washington	958,000	2,452,000	.....	118,000	26,248,400
Weld	17,406,000	20,786,000	2,990,000	6,887,600	123,216,100
Yuma	3,470,000	4,556,000	14,000	575,000	57,780,600
State total	48,593,000	175,056,000	30,006,000	66,308,000	715,534,000

[1] Includes sorghum grain, oats, fruits, and vegetables.

Crops: Value of production, by counties, Colorado, 1977

County	All wheat	Corn for grain	Corn for silage	Barley	Dry beans
			Dollars		
Adams	8,447,300	918,000	1,287,000	740,000	149,000
Alamosa	133,000	13,000	.....	3,707,000	.....
Arapahoe	2,375,600	40,000	142,000	123,000	.....
Archuleta	26,000	.....	28,000	.....	.....
Baca	10,554,000	2,758,000	640,000	125,000	.....
Bent	769,800	310,000	127,000	87,500	.....
Boulder	383,000	1,036,000	1,140,000	683,000	415,000
Chaffee	.....	.....	.....	.....	.....
Cheyenne	6,235,000	1,742,000	332,000	50,000	.....
Clear Creek	.....	.....	.....	.....	.....
Conejos	211,000	26,000	.....	2,150,000	.....
Costilla	448,000	13,000	.....	991,000	.....
Crowley	200,000	636,000	718,000	.....	107,000
Custer	7,000	.....	.....	.....	.....
Delta	94,000	836,000	1,142,000	886,000	863,000
Denver	.....	.....	.....	.....	.....
Dolores	1,030,500	17,500	28,000	.....	897,000
Douglas	216,500	17,500	58,500	33,500	71,000
Eagle	.....	.....	.....	.....	.....
Elbert	1,992,800	22,000	253,000	61,500	32,000
El Paso	195,200	100,000	390,000	9,600	76,500
Fremont	22,500	23,500	112,000	.....	.....
Garfield	143,500	18,500	261,000	412,000	.....
Gilpin	.....	.....	.....	.....	.....
Grand	8,000	.....	.....	.....	.....
Gunnison	.....	6,000	18,500	.....	.....
Hinsdale	.....	.....	.....	.....	.....
Huerfano	113,000	17,000	.....	.....	.....
Jackson	.....	.....	.....	.....	.....
Jefferson	108,000	19,000	42,000	70,000	.....
Kiowa	6,290,000	153,000	.....	3,400	.....
Kit Carson	11,284,500	14,831,000	3,839,000	740,000	1,338,000
Lake	.....	.....	.....	.....	.....
La Plata	333,700	148,000	496,000	272,000	155,000
Larimer	525,000	2,377,000	5,554,000	985,000	1,132,000
Las Animas	397,800	22,500	.....	35,000	.....
Lincoln	6,352,800	30,500	76,500	30,500	79,500
Logan	6,132,800	8,748,000	3,119,000	380,000	1,283,000
Mesa	42,000	2,478,000	1,982,000	1,041,000	107,000
Mineral	.....	.....	.....	.....	.....
Moffat	1,081,000	.....	37,500	27,000	.....
Montezuma	784,800	.....	81,000	64,000	865,000
Montrose	239,000	930,000	2,637,000	2,153,000	1,404,000
Morgan	3,027,500	17,689,000	4,105,000	1,049,000	2,841,000
Otero	409,200	3,653,000	1,529,000	65,500	125,000
Ouray	5,500	.....	.....	51,000	.....
Park	.....	.....	.....	.....	.....
Phillips	9,035,700	16,770,000	676,000	43,500	1,571,000
Pitkin	.....	.....	.....	.....	.....
Prowers	5,680,000	1,889,000	594,000	372,000	.....
Pueblo	274,700	1,370,000	970,000	47,000	354,000
Rio Blanco	235,000	6,000	18,500	50,000	.....
Rio Grande	527,000	.....	.....	6,805,000	.....
Routt	547,000	3,000	18,500	175,000	.....
Saguache	989,000	13,000	.....	4,354,000	.....
San Juan	.....	.....	.....	.....	.....
San Miguel	76,000	.....	28,000	43,000	63,000
Sedgwick	4,738,200	6,415,000	1,584,000	95,000	1,441,000
Summit	.....	.....	.....	.....	.....
Teller	.....	.....	.....	.....	.....
Washington	14,776,700	4,749,000	345,000	328,000	455,000
Weld	6,640,500	21,399,000	29,300,000	4,107,000	5,038,000
Yuma	7,748,900	44,160,000	3,251,000	43,000	1,748,000
State total	121,888,000	156,403,000	66,960,000	33,488,000	22,610,000

Crops: Value of production, by counties, Colorado, 1977 (continued)

County	Sugar beets	All hay	Potatoes	Other crops[1]	All crops
			Dollars		
Adams	522,000	4,197,000	.....	3,223,100	19,483,400
Alamosa	.....	2,955,000	4,450,000	1,874,500	13,132,500
Arapahoe	.....	477,000	.....	353,300	3,510,900
Archuleta	.....	508,000	.....	6,000	568,000
Baca	27,800	1,593,000	.....	7,149,000	22,846,800
Bent	.....	3,685,000	.....	1,065,900	6,045,200
Boulder	495,000	3,441,000	.....	876,900	8,469,900
Chaffee	.....	727,000	.....	3,700	730,700
Cheyenne	125,000	527,000	.....	437,000	9,448,000
Clear Creek	.....	.....	.....	.....	.....
Conejos	.....	4,759,000	1,310,000	336,700	8,792,700
Costilla	.....	1,428,000	1,190,000	1,980,300	6,050,300
Crowley	.....	1,951,000	.....	680,500	4,292,500
Custer	.....	1,334,000	.....	.....	1,341,000
Delta	.....	3,625,000	14,500	7,157,400	14,617,900
Denver	.....	.....	.....	.....	.....
Dolores	.....	114,000	.....	5,600	2,092,600
Douglas	.....	745,000	.....	5,000	1,147,000
Eagle	.....	1,112,000	.....	49,100	1,161,100
Elbert	.....	1,667,000	.....	111,100	4,139,400
El Paso	.....	2,406,000	.....	269,700	3,447,000
Fremont	.....	1,081,000	.....	325,900	1,564,900
Garfield	.....	6,466,000	28,000	246,000	7,575,000
Gilpin	.....	.....	.....	.....	.....
Grand	.....	2,337,000	.....	3,300	2,348,300
Gunnison	.....	2,309,000	.....	.....	2,333,500
Hinsdale	.....	48,000	.....	.....	48,000
Huerfano	.....	1,620,000	.....	1,700	1,751,700
Jackson	.....	3,353,000	.....	.....	3,353,000
Jefferson	.....	799,000	.....	224,800	1,262,800
Kiowa	.....	882,000	.....	1,420,000	8,748,400
Kit Carson	2,820,000	1,904,000	.....	546,000	37,302,500
Lake	.....	39,000	.....	.....	39,000
La Plata	.....	2,953,000	.....	88,700	4,446,400
Larimer	2,822,000	5,520,000	.....	1,009,500	19,924,500
Las Animas	.....	1,006,000	.....	105,100	1,566,400
Lincoln	.....	1,617,000	.....	249,400	8,436,200
Logan	2,167,000	6,856,000	85,000	385,200	29,156,000
Mesa	.....	6,606,000	21,000	3,787,800	16,064,800
Mineral	.....	89,000	.....	.....	89,000
Moffat	.....	1,647,000	.....	5,700	2,798,200
Montezuma	.....	1,467,000	.....	498,400	3,760,200
Montrose	.....	4,646,000	80,500	1,807,400	13,896,900
Morgan	4,090,000	7,070,000	2,170,000	343,400	42,384,900
Otero	412,000	4,763,000	223,000	2,271,900	13,451,600
Ouray	.....	796,000	.....	7,700	860,200
Park	.....	455,000	.....	.....	455,000
Phillips	1,910,000	1,163,000	83,000	251,000	31,503,200
Pitkin	.....	418,000	.....	2,100	420,100
Prowers	454,000	12,474,000	69,000	3,497,900	25,029,900
Pueblo	52,200	1,416,000	.....	1,409,200	5,893,100
Rio Blanco	.....	2,518,000	.....	16,500	2,844,000
Rio Grande	.....	3,059,000	15,160,000	1,463,600	27,014,600
Routt	.....	3,166,000	.....	15,000	3,924,500
Saguache	.....	3,966,000	4,460,000	2,798,500	16,580,500
San Juan	.....	.....	.....	.....	.....
San Miguel	.....	360,000	.....	5,600	575,600
Sedgwick	918,000	1,194,000	.....	249,300	16,634,500
Summit	.....	334,000	.....	.....	334,000
Teller	.....	237,000	.....	.....	237,000
Washington	1,362,000	2,156,000	.....	160,000	24,331,700
Weld	16,415,000	21,908,000	3,175,000	4,421,600	112,404,100
Yuma	2,333,000	3,891,000	.....	1,086,000	64,260,900
State total	36,925,000	161,840,000	32,519,000	54,289,000	686,922,000

[1] Includes sorghum grain, oats, fruits, and vegetables.

Crops: Value of production, by counties, Colorado, 1978

County	All wheat	Corn for grain	Corn for silage	Barley	Dry beans
			Dollars		
Adams	12,013,300	1,940,000	1,173,000	1,336,000	175,000
Alamosa	280,000	.....	.....	3,176,000	.....
Arapahoe	3,181,000	.....	322,000	255,000	.....
Archuleta	21,000	.....	58,000	.....	.....
Baca	12,060,000	2,780,000	748,000	121,000	.....
Bent	618,000	225,000	263,000	128,000	.....
Boulder	356,200	1,390,000	936,000	626,000	333,000
Chaffee	.....	.....	.....	.....	.....
Cheyenne	8,930,000	3,190,000	171,000	68,000	.....
Clear Creek	.....	.....	.....	.....	.....
Conejos	320,000	.....	94,000	2,390,000	.....
Costilla	705,000	.....	23,000	1,306,000	.....
Crowley	269,000	539,000	913,000	.....	39,000
Custer	10,000	.....	.....	.....	.....
Delta	54,500	895,000	1,454,000	870,000	813,000
Denver	.....	.....	.....	.....	.....
Dolores	1,772,600	.....	28,000	.....	1,582,000
Douglas	264,000	.....	53,000	23,900	54,500
Eagle	.....	.....	.....	.....	.....
Elbert	3,030,000	.....	289,000	101,000	3,300
El Paso	274,300	117,000	430,000	3,900	88,500
Fremont	29,800	36,000	188,000	.....	.....
Garfield	175,000	13,000	233,000	273,000	.....
Gilpin	.....	.....	.....	.....	.....
Grand	12,000	.....	.....	.....	.....
Gunnison	.....	15,000	54,000	.....	.....
Hinsdale	.....	.....	.....	.....	.....
Huerfano	79,500	12,000	.....	.....	.....
Jackson	.....	.....	.....	.....	.....
Jefferson	150,000	40,000	123,000	61,000	.....
Kiowa	7,950,000	207,000	.....	5,200	.....
Kit Carson	12,883,400	14,880,000	4,947,000	596,000	1,426,000
Lake	.....	.....	.....	.....	.....
La Plata	608,800	4,000	551,000	192,000	355,000
Larimer	706,600	2,695,000	5,847,000	1,190,000	1,352,000
Las Animas	426,000	24,000	116,000	59,500	.....
Lincoln	7,495,000	222,000	289,000	60,000	31,700
Logan	12,303,300	10,564,000	4,229,000	130,000	1,420,000
Mesa	37,900	2,235,000	1,703,000	953,000	159,000
Mineral	.....	.....	.....	.....	.....
Moffat	2,640,000	15,000	.....	166,000	.....
Montezuma	796,700	.....	54,000	89,000	1,706,000
Montrose	290,000	1,825,000	2,224,000	2,000,000	1,804,000
Morgan	4,092,400	18,415,000	4,929,000	587,000	3,096,000
Otero	400,300	3,500,000	3,168,000	58,500	119,000
Ouray	7,500	.....	27,500	35,000	.....
Park	.....	.....	.....	.....	.....
Phillips	10,710,000	17,235,000	577,000	32,000	1,528,000
Pitkin	.....	.....	.....	.....	.....
Prowers	7,660,000	2,330,000	1,409,000	456,000	.....
Pueblo	192,400	1,820,000	1,176,000	82,000	543,000
Rio Blanco	549,000	15,000	.....	196,000	.....
Rio Grande	1,765,000	.....	.....	5,935,000	.....
Routt	1,153,000	.....	.....	291,000	.....
Saguache	1,690,000	.....	.....	4,445,000	.....
San Juan	.....	.....	.....	.....	.....
San Miguel	124,000	.....	27,500	65,000	44,000
Sedgwick	6,440,000	7,225,000	1,650,000	78,000	1,648,000
Summit	.....	.....	.....	.....	.....
Teller	.....	.....	.....	.....	.....
Washington	19,825,000	7,900,000	802,000	397,000	579,000
Weld	10,322,500	26,800,000	30,719,000	3,900,000	6,571,000
Yuma	10,630,000	52,375,000	2,805,000	204,000	2,274,000
State total	166,304,000	181,478,000	74,803,000	32,941,000	27,744,000

Crops: Value of production, by counties, Colorado, 1978 (continued)

County	Sugar beets	All hay	Potatoes	Other crops[1]	All crops
	Dollars				
Adams	582,000	4,038,000	.....	4,358,400	25,615,700
Alamosa	.....	3,695,000	4,150,000	2,142,200	13,443,200
Arapahoe	.....	452,000	.....	501,600	4,711,600
Archuleta	.....	518,000	.....	11,000	608,000
Baca	.....	827,000	.....	7,790,500	24,326,500
Bent	178,000	4,062,000	.....	2,319,400	7,793,400
Boulder	642,000	3,238,000	.....	1,238,900	8,760,100
Chaffee	.....	600,000	.....	5,400	605,400
Cheyenne	167,000	697,000	.....	348,000	13,571,000
Clear Creek	.....	.....	.....	.....	.....
Conejos	.....	4,953,000	1,170,000	492,700	9,419,700
Costilla	.....	2,208,000	1,055,000	2,634,200	7,931,200
Crowley	.....	1,611,000	.....	1,088,600	4,459,600
Custer	.....	445,000	.....	.....	455,000
Delta	.....	4,458,000	14,000	5,567,300	14,125,800
Denver	.....	.....	.....	.....	.....
Dolores	.....	232,000	.....	9,000	3,623,600
Douglas	.....	533,000	.....	8,700	937,100
Eagle	.....	1,587,000	.....	10,500	1,597,500
Elbert	.....	1,435,000	.....	103,200	4,961,500
El Paso	.....	1,530,000	.....	305,000	2,748,700
Fremont	.....	850,000	.....	339,000	1,442,800
Garfield	.....	4,642,000	.....	194,400	5,530,400
Gilpin	.....	5,000	.....	.....	5,000
Grand	.....	2,873,500	.....	48,900	2,934,400
Gunnison	.....	3,324,000	.....	.....	3,393,000
Hinsdale	.....	26,000	.....	.....	26,000
Huerfano	.....	603,000	.....	8,200	702,700
Jackson	.....	4,282,000	.....	.....	4,282,000
Jefferson	.....	283,000	.....	270,900	927,900
Kiowa	.....	851,000	.....	1,455,000	10,468,200
Kit Carson	2,734,000	2,266,000	.....	709,500	40,441,900
Lake	.....	36,000	.....	.....	36,000
La Plata	.....	4,675,000	.....	124,200	6,510,000
Larimer	2,705,000	4,905,000	.....	1,453,300	20,853,900
Las Animas	.....	1,458,000	.....	128,500	2,212,000
Lincoln	.....	1,274,000	.....	208,400	9,580,100
Logan	3,084,000	7,063,000	87,000	397,900	39,278,200
Mesa	.....	5,359,000	14,000	2,505,000	12,965,900
Mineral	.....	52,000	.....	.....	52,000
Moffat	.....	2,293,000	.....	38,500	5,152,500
Montezuma	.....	2,261,000	56,000	584,600	5,547,300
Montrose	.....	5,256,000	56,000	2,861,800	16,316,800
Morgan	4,594,000	6,715,000	2,450,000	590,300	45,468,700
Otero	675,000	5,569,000	217,000	3,154,800	16,861,600
Ouray	.....	1,256,000	.....	9,500	1,335,500
Park	.....	576,500	.....	.....	576,500
Phillips	2,935,000	1,659,000	.....	175,700	34,851,700
Pitkin	.....	664,000	.....	11,000	675,000
Prowers	909,000	10,104,000	70,000	4,921,000	27,859,000
Pueblo	13,000	2,193,000	.....	2,191,200	8,210,600
Rio Blanco	.....	2,113,000	.....	27,000	2,900,000
Rio Grande	.....	3,397,000	13,941,000	1,510,100	26,548,100
Routt	.....	3,689,000	.....	121,000	5,254,000
Saguache	.....	3,656,000	3,925,000	2,907,100	16,623,100
San Juan	.....	.....	.....	.....	.....
San Miguel	.....	643,000	.....	10,000	913,500
Sedgwick	1,404,000	1,188,000	.....	359,600	19,992,600
Summit	.....	226,000	.....	.....	226,000
Teller	.....	124,000	.....	.....	124,000
Washington	1,017,000	2,696,000	.....	108,000	33,324,000
Weld	18,419,000	17,882,000	3,105,000	8,329,000	126,047,500
Yuma	2,391,000	5,293,000	.....	701,000	76,673,000
State total	42,449,000	161,400,000	30,310,000	65,389,000	782,818,000

[1] Includes sorghum grain, oats, fruits, and vegetables.

Crops: Value of production, by counties, Colorado, 1979

County	All wheat	Corn for grain	Corn for silage	Barley	Dry beans
			Dollars		
Adams	15,420,000	3,595,000	1,586,000	2,240,000	253,000
Alamosa	491,000	.....	.....	3,789,000	.....
Arapahoe	6,146,000	152,000	244,000	140,000	.....
Archuleta	29,000	30,000	33,500	.....	.....
Baca	15,900,000	2,455,000	122,000	128,000	.....
Bent	2,067,000	1,505,000	160,000	149,000	.....
Boulder	436,500	1,735,000	1,316,000	1,088,000	473,000
Chaffee	.....	.....	.....	.....	.....
Cheyenne	9,950,000	4,015,000	392,000	110,000	.....
Clear Creek	.....	.....	.....	.....	.....
Conejos	517,000	.....	27,000	2,625,000	.....
Costilla	1,595,000	.....	.....	1,426,000	.....
Crowley	342,000	1,000,000	1,312,000	12,000	105,000
Custer	30,000	.....	.....	.....	.....
Delta	167,000	1,300,000	1,938,000	770,000	790,000
Denver	.....	.....	.....	.....	.....
Dolores	1,848,000	.....	34,500	.....	2,673,000
Douglas	334,000	.....	71,000	70,000	39,500
Eagle	.....	.....	63,000	.....	.....
Elbert	7,447,000	.....	269,000	160,000	23,500
El Paso	663,000	150,000	279,000	32,000	124,000
Fremont	106,000	71,500	226,000	.....	.....
Garfield	293,000	30,000	150,000	493,000	.....
Gilpin	.....	.....	.....	.....	.....
Grand	16,000	.....	.....	.....	.....
Gunnison	.....	55,000	.....	.....	.....
Hinsdale	.....	.....	.....	.....	.....
Huerfano	99,000	25,500	.....	7,500	.....
Jackson	.....	.....	.....	.....	.....
Jefferson	195,000	59,000	35,000	47,000	.....
Kiowa	12,540,000	192,000	.....	46,000	.....
Kit Carson	25,627,000	19,650,000	3,118,000	604,000	2,560,000
Lake	.....	.....	.....	.....	.....
La Plata	558,000	.....	706,000	308,000	690,000
Larimer	1,215,000	3,795,000	8,054,000	2,105,000	1,814,000
Las Animas	1,170,000	105,000	.....	49,500	.....
Lincoln	9,800,000	29,000	278,000	92,000	61,000
Logan	13,796,000	11,590,000	5,908,000	313,000	2,408,000
Mesa	50,100	3,880,000	2,432,000	1,384,000	287,000
Mineral	.....	.....	.....	.....	.....
Moffat	2,783,000	.....	.....	146,000	.....
Montezuma	1,289,900	.....	56,000	108,000	2,685,000
Montrose	307,000	2,105,000	3,016,000	2,256,000	2,669,000
Morgan	7,448,500	22,825,000	7,289,000	670,000	4,508,000
Otero	647,000	7,446,000	1,527,000	32,500	229,000
Ouray	17,000	.....	.....	39,000	.....
Park	.....	.....	.....	.....	.....
Phillips	10,865,000	25,110,000	561,000	194,000	3,837,000
Pitkin	.....	.....	.....	.....	.....
Prowers	9,630,000	2,260,000	2,514,000	1,028,000	.....
Pueblo	574,000	3,865,000	690,000	80,500	878,000
Rio Blanco	578,500	.....	.....	162,000	.....
Rio Grande	2,205,000	.....	27,000	7,091,000	.....
Routt	1,440,500	.....	.....	192,000	.....
Saguache	2,725,000	.....	27,000	6,247,000	.....
San Juan	.....	.....	.....	.....	.....
San Miguel	152,000	.....	.....	61,000	86,000
Sedgwick	8,255,000	10,351,000	2,235,000	148,000	2,479,000
Summit	.....	.....	.....	.....	.....
Teller	.....	.....	.....	.....	.....
Washington	31,040,000	10,295,000	624,000	750,000	997,000
Weld	19,929,000	38,520,000	36,417,000	6,870,000	9,688,000
Yuma	16,243,000	66,000,000	2,663,000	430,000	3,985,000
State total	244,977,000	244,196,000	86,400,000	44,693,000	44,342,000

Crops: Value of production, by counties, Colorado, 1979 (continued)

County	Sugar beets	All hay	Potatoes	Other crops[1]	All crops
			Dollars		
Adams	586,000	4,096,000	.....	3,412,400	31,188,400
Alamosa	.....	4,905,000	4,863,000	3,237,300	17,285,300
Arapahoe	.....	599,000	.....	456,400	7,737,400
Archuleta	.....	401,000	.....	55,500	549,000
Baca	.....	1,421,000	.....	12,381,300	32,407,300
Bent	.....	5,183,000	.....	3,191,600	12,255,600
Boulder	829,000	3,770,000	.....	1,188,100	10,835,600
Chaffee	.....	713,000	.....	20,000	733,000
Cheyenne	294,000	688,000	.....	639,000	16,088,000
Clear Creek	.....	.....	.....	.....	.....
Conejos	.....	7,267,000	1,592,000	429,400	12,457,400
Costilla	.....	3,210,000	1,340,000	2,838,600	10,409,600
Crowley	.....	2,617,000	.....	1,535,500	6,923,500
Custer	.....	1,291,000	.....	.....	1,321,000
Delta	.....	4,380,000	12,000	8,554,600	17,911,600
Denver	.....	.....	.....	.....	.....
Dolores	.....	226,500	.....	25,500	4,807,500
Douglas	.....	1,036,000	.....	7,600	1,558,100
Eagle	.....	1,768,000	.....	25,500	1,856,500
Elbert	.....	2,339,000	.....	82,800	10,321,300
El Paso	.....	1,531,000	.....	353,700	3,132,700
Fremont	.....	1,067,000	.....	432,800	1,903,300
Garfield	.....	5,183,000	6,000	385,200	6,540,200
Gilpin	.....	.....	.....	.....	.....
Grand	.....	2,227,500	.....	51,200	2,294,700
Gunnison	.....	3,578,500	.....	9,600	3,643,100
Hinsdale	.....	40,500	.....	.....	40,500
Huerfano	.....	1,179,000	.....	13,000	1,324,000
Jackson	.....	3,960,000	.....	.....	3,960,000
Jefferson	.....	671,000	.....	297,600	1,304,600
Kiowa	.....	629,000	.....	1,953,000	15,360,000
Kit Carson	2,895,000	3,160,000	.....	589,000	58,203,000
Lake	.....	66,000	.....	.....	66,000
La Plata	.....	3,339,000	.....	114,400	5,715,400
Larimer	3,360,000	5,519,000	15,000	1,281,000	27,158,000
Las Animas	.....	1,348,000	.....	190,700	2,863,200
Lincoln	.....	1,819,000	.....	596,000	12,675,000
Logan	3,257,000	8,408,000	59,000	570,600	46,309,600
Mesa	.....	5,863,000	17,000	4,542,800	18,455,900
Mineral	.....	37,000	.....	.....	37,000
Moffat	.....	2,285,000	.....	37,000	5,251,000
Montezuma	.....	2,601,000	43,500	615,800	7,399,200
Montrose	.....	5,360,000	45,500	2,183,500	17,942,000
Morgan	4,073,000	6,348,000	2,499,000	449,600	56,110,100
Otero	.....	7,441,000	121,000	3,297,800	20,741,300
Ouray	.....	1,550,000	.....	11,000	1,617,000
Park	.....	690,000	.....	22,500	712,500
Phillips	3,410,000	1,627,000	.....	644,000	46,248,000
Pitkin	.....	726,000	.....	9,200	735,200
Prowers	.....	12,690,000	62,000	4,735,200	32,919,200
Pueblo	.....	3,330,000	.....	1,958,200	11,375,700
Rio Blanco	.....	2,290,000	.....	50,000	3,080,500
Rio Grande	.....	3,953,000	19,871,000	2,598,100	35,745,100
Routt	.....	3,930,000	.....	70,000	5,632,500
Saguache	.....	6,415,000	5,554,000	4,493,600	25,461,600
San Juan	.....	.....	.....	.....	.....
San Miguel	.....	462,000	.....	30,500	791,500
Sedgwick	1,723,000	1,247,000	.....	410,400	26,848,400
Summit	.....	267,000	.....	.....	267,000
Teller	.....	398,000	.....	6,500	404,500
Washington	1,487,000	4,027,000	16,000	220,500	49,456,500
Weld	22,180,000	21,331,000	2,631,000	5,740,400	163,306,400
Yuma	2,214,000	4,918,000	72,000	1,311,500	97,836,500
State total	46,308,000	189,422,000	38,819,000	78,357,000	1,017,514,000

[1] Includes sorghum grain, oats, fruits, and vegetables.

WINTER WHEAT: PRODUCTION BY COUNTIES, COLORADO, 1980
WITH RANKING OF FIRST FIVE COUNTIES

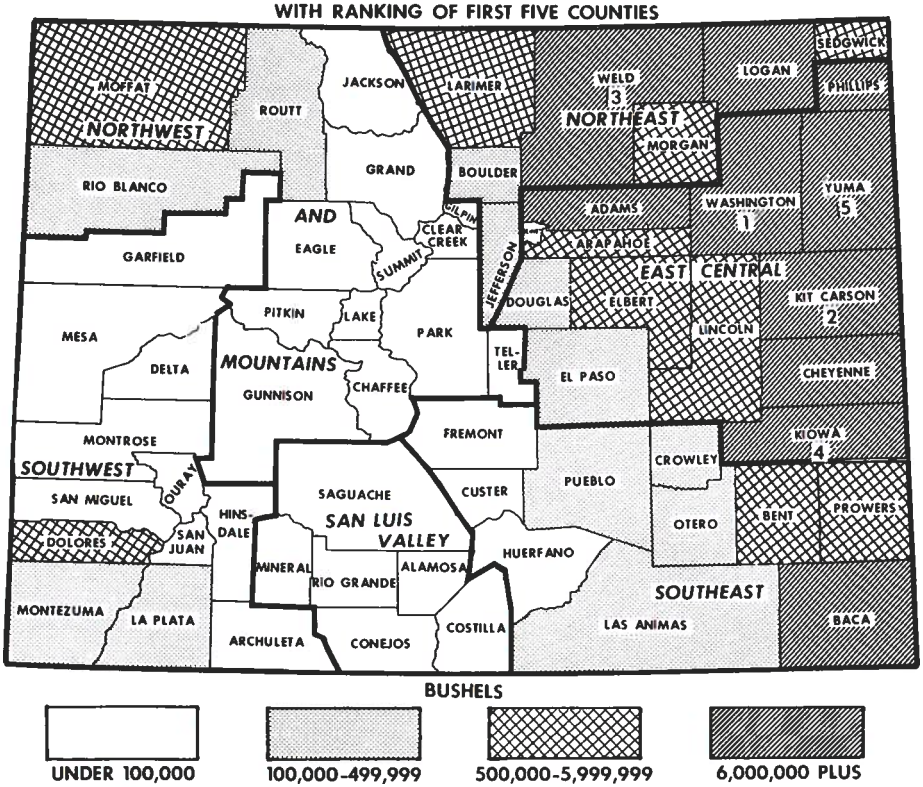

Winter wheat: Acreage and production, by districts, Colorado, 1980

District	Acreage planted	Irrigated			Non-Irrigated			Total		
		Acreage harvested	Yield per acre	Production	Acreage harvested	Yield per acre	Production	Acreage harvested	Yield per acre	Production
	Acres	*Acres*	*Bu.*	*Bu.*	*Acres*	*Bu.*	*Bu.*	*Acres*	*Bu.*	*Bu.*
NW & Mountain	65,000	1,000	44.0	44,000	62,000	16.0	992,000	63,000	16.5	1,036,000
Northeast	635,000	18,000	57.5	1,035,000	602,000	34.5	20,661,000	620,000	35.0	21,696,000
East Central	2,224,000	75,000	48.0	3,600,000	2,059,000	32.0	65,853,000	2,134,000	32.5	69,453,000
Southwest	91,000	5,000	65.0	325,000	78,000	13.0	1,014,000	83,000	16.0	1,339,000
San Luis Valley	.....	.....	.....	.....	.....	.....	.....	.....	.....	.....
Southeast	485,000	61,000	44.0	2,676,000	389,000	28.5	11,000,000	450,000	30.5	13,676,000
State total	3,500,000	160,000	48.0	7,680,000	3,190,000	31.0	99,520,000	3,350,000	32.0	107,200,000

Winter wheat: Acreage and production, by districts, Colorado, 1975-79

District	Acreage planted	Irrigated			Non-Irrigated			Total		
		Acreage harvested	Yield per acre	Production	Acreage harvested	Yield per acre	Production	Acreage harvested	Yield per acre	Production
	Acres	*Acres*	*Bu.*	*Bu.*	*Acres*	*Bu.*	*Bu.*	*Acres*	*Bu.*	*Bu.*
					1975					
NW & Mountain	77,000	1,000	40.0	40,000	74,000	23.0	1,702,000	75,000	23.0	1,742,000
Northeast	580,000	11,000	44.0	484,000	509,000	27.0	13,743,000	520,000	27.5	14,227,000
East Central	1,792,000	45,000	37.5	1,687,000	1,425,000	21.5	30,971,000	1,470,000	22.0	32,658,000
Southwest	90,000	10,000	64.0	640,000	76,000	18.0	1,368,000	86,000	23.5	2,008,000
San Luis Valley	.....	.....	.....	.....	.....	.....	.....	.....	.....	.....
Southeast	501,000	50,000	34.0	1,712,000	269,000	12.0	3,228,000	319,000	15.5	4,940,000
State total	3,040,000	117,000	39.0	4,563,000	2,353,000	21.5	51,012,000	2,470,000	22.5	55,575,000
					1976					
NW & Mountain	86,000	2,000	50.0	100,000	81,000	19.0	1,539,000	83,000	19.5	1,639,000
Northeast	560,000	13,000	47.0	611,000	497,000	24.0	11,928,000	510,000	24.5	12,539,000
East Central	1,826,000	47,000	37.5	1,757,000	1,380,000	20.5	27,953,000	1,427,000	21.0	29,710,000
Southwest	108,000	6,000	53.5	320,000	74,000	18.0	1,332,000	80,000	20.5	1,652,000
San Luis Valley	.....	.....	.....	.....	.....	.....	.....	.....	.....	.....
Southeast	520,000	40,000	41.0	1,640,000	260,000	17.0	4,420,000	300,000	20.0	6,060,000
State total	3,100,000	108,000	41.0	4,428,000	2,292,000	20.5	47,172,000	2,400,000	21.5	51,600,000
					1977					
NW & Mountain	84,000	2,000	25.0	50,000	62,000	11.0	682,000	64,000	11.5	732,000
Northeast	610,000	12,000	39.0	468,000	488,000	20.0	9,760,000	500,000	20.5	10,228,000
East Central	1,720,000	41,000	39.0	1,599,000	1,494,000	22.5	33,935,000	1,535,000	23.0	35,534,000
Southwest	105,000	5,000	46.0	230,000	73,000	13.0	949,000	78,000	15.0	1,179,000
San Luis Valley	.....	.....	.....	.....	.....	.....	.....	.....	.....	.....
Southeast	481,000	45,000	39.0	1,755,000	328,000	20.5	6,672,000	373,000	22.5	8,427,000
State total	3,000,000	105,000	39.0	4,102,000	2,445,000	21.5	51,998,000	2,550,000	22.0	56,100,000
					1978					
NW & Mountain	72,000	1,000	40.0	40,000	66,000	20.0	1,320,000	67,000	20.5	1,360,000
Northeast	565,000	12,000	42.0	504,000	473,000	25.0	11,825,000	485,000	25.5	12,329,000
East Central	1,810,000	41,000	37.5	1,529,000	1,459,000	22.5	33,014,000	1,500,000	23.0	34,543,000
Southwest	78,000	3,000	53.0	159,000	73,000	17.0	1,259,000	76,000	18.5	1,418,000
San Luis Valley	.....	.....	.....	.....	.....	.....	.....	.....	.....	.....
Southeast	475,000	48,000	41.0	1,968,000	314,000	18.0	5,652,000	362,000	21.0	7,620,000
State total	3,000,000	105,000	40.0	4,200,000	2,385,000	22.5	53,070,000	2,490,000	23.0	57,270,000
					1979					
NW & Mountain	72,000	1,000	43.0	43,000	68,000	16.0	1,088,000	69,000	16.5	1,131,000
Northeast	565,000	12,000	49.0	588,000	448,000	31.0	13,843,000	460,000	31.5	14,431,000
East Central	2,010,000	46,000	50.5	2,315,000	1,554,000	25.5	39,497,000	1,600,000	26.0	41,812,000
Southwest	75,000	4,000	64.0	256,000	69,000	16.0	1,105,000	73,000	18.5	1,361,000
San Luis Valley	.....	.....	.....	.....	.....	.....	.....	.....	.....	.....
Southeast	478,000	48,000	49.0	2,348,000	350,000	18.5	6,517,000	398,000	22.5	8,865,000
State total	3,200,000	111,000	50.0	5,550,000	2,489,000	25.0	62,050,000	2,600,000	26.0	67,600,000

Winter wheat: Acreage and production, by counties, Colorado, 1975

County	Acreage planted	Irrigated			Non-Irrigated			Total		
		Acreage harvested	Yield per acre	Production	Acreage harvested	Yield per acre	Production	Acreage harvested	Yield per acre	Production
	Acres	*Acres*	*Bu.*	*Bu.*	*Acres*	*Bu.*	*Bu.*	*Acres*	*Bu.*	*Bu.*
Adams	227,800	6,000	39.0	234,000	196,000	26.5	5,194,000	202,000	27.0	5,428,000
Alamosa	.....	.....	.....	.....	.....	.....	.....	.....	.....	.....
Arapahoe	53,500	.....	.....	.....	51,000	23.0	1,173,000	51,000	23.0	1,173,000
Archuleta	300	200	60.0	12,000	100	15.0	1,500	300	45.0	13,500
Baca	213,500	20,000	32.5	654,000	123,000	10.5	1,298,000	143,000	13.5	1,952,000
Bent	22,700	3,500	29.0	101,500	13,500	8.0	108,000	17,000	12.5	209,500
Boulder	6,500	500	33.0	16,500	6,000	22.0	132,000	6,500	23.0	148,500
Chaffee	.....	.....	.....	.....	.....	.....	.....	.....	.....	.....
Cheyenne	138,000	4,500	34.0	153,000	82,500	14.0	1,155,000	87,000	15.0	1,308,000
Clear Creek	.....	.....	.....	.....	.....	.....	.....	.....	.....	.....
Conejos	.....	.....	.....	.....	.....	.....	.....	.....	.....	.....
Costilla	.....	.....	.....	.....	.....	.....	.....	.....	.....	.....
Crowley	25,000	3,000	33.5	100,000	8,500	20.0	170,000	11,500	23.5	270,000
Custer	300	.....	.....	.....	300	10.0	3,000	300	10.0	3,000
Delta	1,400	1,400	69.0	96,600	.....	.....	.....	1,400	69.0	96,600
Denver	.....	.....	.....	.....	.....	.....	.....	.....	.....	.....
Dolores	30,100	500	50.0	25,000	29,500	18.0	531,000	30,000	18.5	556,000
Douglas	9,000	.....	.....	.....	8,000	24.5	196,000	8,000	24.5	196,000
Eagle	.....	.....	.....	.....	.....	.....	.....	.....	.....	.....
Elbert	76,000	500	34.0	17,000	59,500	20.0	1,190,000	60,000	20.0	1,207,000
El Paso	11,500	.....	.....	.....	10,000	12.0	120,000	10,000	12.0	120,000
Fremont	500	100	50.0	5,000	400	8.0	3,200	500	16.5	8,200
Garfield	2,700	500	50.0	25,000	2,000	15.0	30,000	2,500	22.0	55,000
Gilpin	.....	.....	.....	.....	.....	.....	.....	.....	.....	.....
Grand	300	.....	.....	.....	200	25.0	5,000	200	25.0	5,000
Gunnison	200	.....	.....	.....	200	25.0	5,000	200	25.0	5,000
Hinsdale	.....	.....	.....	.....	.....	.....	.....	.....	.....	.....
Huerfano	2,600	300	35.0	10,500	2,200	12.0	26,400	2,500	15.0	36,900
Jackson	.....	.....	.....	.....	.....	.....	.....	.....	.....	.....
Jefferson	3,500	.....	.....	.....	3,500	30.0	105,000	3,500	30.0	105,000
Kiowa	207,500	3,500	32.0	112,000	174,500	13.0	2,268,000	178,000	13.5	2,380,000
Kit Carson	303,700	10,000	35.5	354,000	212,000	19.0	4,028,000	222,000	19.5	4,382,000
Lake	.....	.....	.....	.....	.....	.....	.....	.....	.....	.....
La Plata	11,000	1,500	44.0	66,000	9,500	22.5	215,500	11,000	25.5	281,500
Larimer	17,000	500	35.0	17,500	16,500	30.0	495,000	17,000	30.0	512,500
Las Animas	22,600	600	30.0	18,000	7,400	7.0	51,000	8,000	8.5	69,000
Lincoln	148,500	500	34.0	17,000	126,500	17.0	2,150,000	127,000	17.0	2,167,000
Logan	181,000	1,000	47.0	47,000	166,000	26.0	4,316,000	167,000	26.0	4,363,000
Mesa	2,500	800	76.5	61,200	1,300	10.0	13,000	2,100	35.5	74,200
Mineral	.....	.....	.....	.....	.....	.....	.....	.....	.....	.....
Moffat	44,000	500	40.0	20,000	42,500	20.0	850,000	43,000	20.0	870,000
Montezuma	34,700	1,000	61.0	61,000	31,000	17.0	527,000	32,000	18.5	588,000
Montrose	5,000	4,000	72.0	288,000	500	18.0	9,000	4,500	66.0	297,000
Morgan	82,000	3,500	50.0	175,000	60,500	24.0	1,452,000	64,000	25.5	1,627,000
Otero	6,600	5,000	45.0	225,000	1,200	12.0	14,400	6,200	38.5	239,400
Ouray	200	.....	.....	.....	200	20.0	4,000	200	20.0	4,000
Park	.....	.....	.....	.....	.....	.....	.....	.....	.....	.....
Phillips	134,500	2,500	44.0	110,000	124,500	32.0	3,984,000	127,000	32.0	4,094,000
Pitkin	.....	.....	.....	.....	.....	.....	.....	.....	.....	.....
Prowers	193,000	17,000	34.0	578,000	102,000	14.0	1,428,000	119,000	17.0	2,006,000
Pueblo	14,200	500	40.0	20,000	10,500	12.0	126,000	11,000	13.5	146,000
Rio Blanco	8,900	100	40.0	4,000	8,500	32.0	272,000	8,600	32.0	276,000
Rio Grande	.....	.....	.....	.....	.....	.....	.....	.....	.....	.....
Routt	23,600	400	40.0	16,000	22,600	25.0	570,000	23,000	25.5	586,000
Saguache	.....	.....	.....	.....	.....	.....	.....	.....	.....	.....
San Juan	.....	.....	.....	.....	.....	.....	.....	.....	.....	.....
San Miguel	2,100	100	52.0	5,200	1,900	19.5	37,000	2,000	21.0	42,200
Sedgwick	79,500	500	46.0	23,000	75,500	36.0	2,718,000	76,000	36.0	2,741,000
Summit	.....	.....	.....	.....	.....	.....	.....	.....	.....	.....
Teller	.....	.....	.....	.....	.....	.....	.....	.....	.....	.....
Washington	318,000	2,500	42.0	105,000	257,500	25.0	6,438,000	260,000	25.0	6,543,000
Weld	210,500	5,000	41.0	205,000	181,000	25.0	4,525,000	186,000	25.5	4,730,000
Yuma	164,000	15,000	39.0	585,000	123,000	25.0	3,075,000	138,000	26.5	3,660,000
State total	3,040,000	117,000	39.0	4,563,000	2,353,000	21.5	51,012,000	2,470,000	22.5	55,575,000

Winter wheat: Acreage and production, by counties, Colorado, 1976

County	Acreage planted	Irrigated			Non-Irrigated			Total		
		Acreage harvested	Yield per acre	Production	Acreage harvested	Yield per acre	Production	Acreage harvested	Yield per acre	Production
	Acres	*Acres*	*Bu.*	*Bu.*	*Acres*	*Bu.*	*Bu.*	*Acres*	*Bu.*	*Bu.*
Adams	190,000	4,000	45.0	180,000	181,000	22.5	4,043,000	185,000	23.0	4,223,000
Alamosa	.....	.....	.....	.....	.....	.....	.....	.....	.....	.....
Arapahoe	67,000	1,000	36.5	36,600	52,000	21.0	1,079,000	53,000	21.0	1,115,600
Archuleta	300	100	53.0	5,300	200	18.0	3,600	300	29.5	8,900
Baca	229,500	17,500	38.5	673,000	115,500	19.0	2,194,000	133,000	21.5	2,867,000
Bent	30,000	4,000	42.5	170,000	15,000	15.0	225,000	19,000	21.0	395,000
Boulder	10,500	600	44.5	26,800	8,400	29.0	243,000	9,000	30.0	269,800
Chaffee	.....	.....	.....	.....	.....	.....	.....	.....	.....	.....
Cheyenne	197,000	6,000	35.5	214,000	94,000	11.0	1,051,000	100,000	12.5	1,265,000
Clear Creek	.....	.....	.....	.....	.....	.....	.....	.....	.....	.....
Conejos	.....	.....	.....	.....	.....	.....	.....	.....	.....	.....
Costilla	.....	.....	.....	.....	.....	.....	.....	.....	.....	.....
Crowley	25,000	1,500	30.5	45,700	5,000	12.0	60,000	6,500	16.5	105,700
Custer	300	.....	.....	.....	200	10.0	2,000	200	10.0	2,000
Delta	1,800	1,600	52.0	83,000	.....	.....	.....	1,600	52.0	83,000
Denver	.....	.....	.....	.....	.....	.....	.....	.....	.....	.....
Dolores	34,500	500	50.0	25,100	31,500	18.0	568,000	32,000	18.5	593,100
Douglas	10,000	.....	.....	.....	7,000	14.5	100,000	7,000	14.5	100,000
Eagle	.....	.....	.....	.....	.....	.....	.....	.....	.....	.....
Elbert	68,500	500	44.5	22,300	55,500	14.0	788,000	56,000	14.5	810,300
El Paso	12,500	1,200	26.5	31,600	7,800	12.0	95,000	9,000	14.0	126,600
Fremont	400	200	35.0	7,000	100	10.0	1,000	300	26.5	8,000
Garfield	2,900	200	48.0	9,600	2,300	18.0	41,500	2,500	20.5	51,100
Gilpin	.....	.....	.....	.....	.....	.....	.....	.....	.....	.....
Grand	200	.....	.....	.....	200	20.0	4,000	200	20.0	4,000
Gunnison	.....	.....	.....	.....	.....	.....	.....	.....	.....	.....
Hinsdale	.....	.....	.....	.....	.....	.....	.....	.....	.....	.....
Huerfano	4,600	.....	.....	.....	1,000	15.0	15,000	1,000	15.0	15,000
Jackson	.....	.....	.....	.....	.....	.....	.....	.....	.....	.....
Jefferson	4,000	200	44.0	8,800	3,800	19.0	72,000	4,000	20.0	80,800
Kiowa	277,000	3,000	36.0	108,000	116,000	13.0	1,507,000	119,000	13.5	1,615,000
Kit Carson	255,000	17,000	34.5	589,000	188,000	19.0	3,572,000	205,000	20.5	4,161,000
Lake	.....	.....	.....	.....	.....	.....	.....	.....	.....	.....
La Plata	12,000	500	48.0	24,100	10,500	17.0	179,000	11,000	18.5	203,100
Larimer	16,500	200	47.0	9,400	15,800	29.0	457,000	16,000	29.0	466,400
Las Animas	15,000	800	30.5	24,300	8,200	16.0	131,000	9,000	17.5	155,300
Lincoln	150,000	2,200	26.5	58,000	127,800	18.0	2,300,000	130,000	18.0	2,358,000
Logan	185,000	1,500	44.0	66,000	158,500	21.0	3,321,000	160,000	21.0	3,387,000
Mesa	4,800	600	60.0	35,900	900	19.0	17,100	1,500	35.5	53,000
Mineral	.....	.....	.....	.....	.....	.....	.....	.....	.....	.....
Moffat	49,300	1,200	50.0	60,000	46,800	16.0	759,000	48,000	17.0	819,000
Montezuma	30,500	200	50.0	10,000	24,300	18.5	448,000	24,500	18.5	458,000
Montrose	18,000	2,300	55.0	127,000	1,500	18.0	27,100	3,800	40.5	154,100
Morgan	68,500	4,200	54.5	228,000	61,800	24.0	1,480,000	66,000	26.0	1,708,000
Otero	6,200	5,400	48.5	263,000	.....	.....	.....	5,400	48.5	263,000
Ouray	300	.....	.....	.....	200	17.5	3,500	200	17.5	3,500
Park	.....	.....	.....	.....	.....	.....	.....	.....	.....	.....
Phillips	130,000	2,300	40.5	93,500	125,700	25.5	3,190,000	128,000	25.5	3,283,500
Pitkin	.....	.....	.....	.....	.....	.....	.....	.....	.....	.....
Prowers	185,000	10,000	43.5	433,000	109,000	16.0	1,732,000	119,000	18.0	2,165,000
Pueblo	24,000	600	40.0	24,000	6,000	10.0	60,000	6,600	12.5	84,000
Rio Blanco	10,500	300	50.0	15,000	9,500	17.0	163,000	9,800	18.0	178,000
Rio Grande	.....	.....	.....	.....	.....	.....	.....	.....	.....	.....
Routt	26,000	500	50.0	25,000	24,500	25.0	613,000	25,000	25.5	638,000
Saguache	.....	.....	.....	.....	.....	.....	.....	.....	.....	.....
San Juan	.....	.....	.....	.....	.....	.....	.....	.....	.....	.....
San Miguel	2,900	.....	.....	.....	2,600	17.0	44,200	2,600	17.0	44,200
Sedgwick	80,500	3,300	44.0	145,000	76,700	31.0	2,373,000	80,000	31.5	2,518,000
Summit	.....	.....	.....	.....	.....	.....	.....	.....	.....	.....
Teller	.....	.....	.....	.....	.....	.....	.....	.....	.....	.....
Washington	326,000	4,800	48.5	232,000	290,200	24.5	7,074,000	295,000	25.0	7,306,000
Weld	195,000	3,000	42.5	127,000	172,000	23.0	3,982,000	175,000	23.5	4,109,000
Yuma	143,000	5,000	38.5	192,000	135,000	23.5	3,154,000	140,000	24.0	3,346,000
State total	3,100,000	108,000	41.0	4,428,000	2,292,000	20.5	47,172,000	2,400,000	21.5	51,600,000

Winter wheat: Acreage and production, by counties, Colorado, 1977

County	Acreage planted	Irrigated			Non-Irrigated			Total		
		Acreage harvested	Yield per acre	Production	Acreage harvested	Yield per acre	Production	Acreage harvested	Yield per acre	Production
	Acres	*Acres*	*Bu.*	*Bu.*	*Acres*	*Bu.*	*Bu.*	*Acres*	*Bu.*	*Bu.*
Adams	193,000	4,200	42.0	177,000	180,800	21.0	3,789,000	185,000	21.5	3,966,000
Alamosa	.....	.....	.....	.....	.....	.....	.....	.....	.....	.....
Arapahoe	66,500	1,200	36.0	43,100	59,800	18.0	1,073,000	61,000	18.5	1,116,100
Archuleta	500	200	46.0	9,200	200	12.0	2,400	400	29.0	11,600
Baca	226,000	16,000	40.0	640,000	186,000	22.5	4,167,000	202,000	24.0	4,807,000
Bent	38,000	3,100	36.0	112,000	13,900	17.5	241,000	17,000	21.0	353,000
Boulder	8,500	300	35.0	10,500	7,700	21.0	161,000	8,000	21.5	171,500
Chaffee	.....	.....	.....	.....	.....	.....	.....	.....	.....	.....
Cheyenne	187,000	3,100	35.0	109,000	146,900	19.5	2,857,000	150,000	20.0	2,966,000
Clear Creek	.....	.....	.....	.....	.....	.....	.....	.....	.....	.....
Conejos	.....	.....	.....	.....	.....	.....	.....	.....	.....	.....
Costilla	.....	.....	.....	.....	.....	.....	.....	.....	.....	.....
Crowley	14,500	1,400	30.0	42,000	4,100	12.0	50,000	5,500	16.5	92,000
Custer	300	.....	.....	.....	200	16.5	3,300	200	16.5	3,300
Delta	1,300	700	49.0	34,400	.....	.....	.....	700	49.0	34,400
Denver	.....	.....	.....	.....	.....	.....	.....	.....	.....	.....
Dolores	41,500	700	42.5	29,800	32,300	13.0	427,000	33,000	14.0	456,800
Douglas	6,500	200	35.0	7,000	5,800	15.0	86,500	6,000	15.5	93,500
Eagle	.....	.....	.....	.....	.....	.....	.....	.....	.....	.....
Elbert	68,000	1,100	33.0	36,400	59,900	15.0	897,000	61,000	15.5	933,400
El Paso	12,000	500	32.0	16,000	6,500	11.5	74,500	7,000	13.0	90,500
Fremont	500	200	34.0	6,800	100	11.0	1,100	300	26.5	7,900
Garfield	4,700	200	50.0	10,000	2,800	13.5	37,100	3,000	15.5	47,100
Gilpin	.....	.....	.....	.....	.....	.....	.....	.....	.....	.....
Grand	300	.....	.....	.....	300	12.0	3,600	300	12.0	3,600
Gunnison	.....	.....	.....	.....	.....	.....	.....	.....	.....	.....
Hinsdale	.....	.....	.....	.....	.....	.....	.....	.....	.....	.....
Huerfano	3,200	100	38.0	3,800	2,400	20.0	47,600	2,500	20.5	51,400
Jackson	.....	.....	.....	.....	.....	.....	.....	.....	.....	.....
Jefferson	3,500	200	37.0	7,400	2,800	16.0	44,900	3,000	17.5	52,300
Kiowa	206,000	4,100	34.0	140,000	143,900	19.5	2,800,000	148,000	20.0	2,940,000
Kit Carson	243,000	10,500	42.5	447,000	209,500	23.5	4,912,000	220,000	24.5	5,359,000
Lake	.....	.....	.....	.....	.....	.....	.....	.....	.....	.....
La Plata	21,000	900	45.5	40,800	10,100	10.0	103,000	11,000	13.0	143,800
Larimer	18,000	400	35.5	14,200	15,600	15.0	234,000	16,000	15.5	248,200
Las Animas	11,500	800	30.0	24,000	8,200	19.0	155,000	9,000	20.0	179,000
Lincoln	151,000	3,100	32.0	99,500	136,900	21.5	2,937,000	140,000	21.5	3,036,500
Logan	191,000	500	37.0	18,400	146,500	20.0	2,925,000	147,000	20.0	2,943,400
Mesa	800	100	48.0	4,800	200	14.0	2,800	300	25.5	7,600
Mineral	.....	.....	.....	.....	.....	.....	.....	.....	.....	.....
Moffat	53,200	1,100	25.0	27,500	37,900	10.0	381,400	39,000	10.5	408,900
Montezuma	26,500	300	42.5	12,800	23,700	14.0	337,000	24,000	14.5	349,800
Montrose	5,100	1,700	46.5	79,000	1,100	11.5	12,900	2,800	33.0	91,900
Morgan	71,500	6,000	39.0	234,000	58,000	20.5	1,187,000	64,000	22.0	1,421,000
Otero	6,500	4,500	42.0	189,000	.....	.....	.....	4,500	42.0	189,000
Ouray	200	.....	.....	.....	200	12.0	2,400	200	12.0	2,400
Park	.....	.....	.....	.....	.....	.....	.....	.....	.....	.....
Phillips	129,000	2,600	40.0	104,000	122,400	34.5	4,212,000	125,000	34.5	4,316,000
Pitkin	.....	.....	.....	.....	.....	.....	.....	.....	.....	.....
Prowers	165,000	18,500	39.0	721,000	106,500	18.0	1,899,000	125,000	21.0	2,620,000
Pueblo	15,500	400	41.0	16,400	6,600	16.5	108,000	7,000	18.0	124,400
Rio Blanco	11,000	400	25.0	10,000	7,300	12.0	86,000	7,700	12.5	96,000
Rio Grande	.....	.....	.....	.....	.....	.....	.....	.....	.....	.....
Routt	19,500	500	25.0	12,500	16,500	13.0	211,000	17,000	13.0	223,500
Saguache	.....	.....	.....	.....	.....	.....	.....	.....	.....	.....
San Juan	.....	.....	.....	.....	.....	.....	.....	.....	.....	.....
San Miguel	3,400	200	46.0	9,200	2,400	10.0	24,400	2,600	13.0	33,600
Sedgwick	90,500	2,300	37.5	86,000	74,700	29.5	2,200,000	77,000	29.5	2,286,000
Summit	.....	.....	.....	.....	.....	.....	.....	.....	.....	.....
Teller	.....	.....	.....	.....	.....	.....	.....	.....	.....	.....
Washington	303,000	5,300	39.5	210,000	284,700	24.0	6,815,000	290,000	24.0	7,025,000
Weld	227,000	2,300	42.5	97,500	182,700	16.5	3,008,100	185,000	17.0	3,105,600
Yuma	155,000	5,100	41.0	210,000	136,900	25.5	3,482,000	142,000	26.0	3,692,000
State total	3,000,000	105,000	39.0	4,102,000	2,445,000	21.5	51,998,000	2,550,000	22.0	56,100,000

Winter wheat: Acreage and production, by counties, Colorado, 1978

County	Acreage planted	Irrigated			Non-Irrigated			Total		
		Acreage harvested	Yield per acre	Production	Acreage harvested	Yield per acre	Production	Acreage harvested	Yield per acre	Production
	Acres	*Acres*	*Bu.*	*Bu.*	*Acres*	*Bu.*	*Bu.*	*Acres*	*Bu.*	*Bu.*
Adams	220,000	2,000	40.0	80,000	178,000	23.5	4,172,000	180,000	23.5	4,252,000
Alamosa	.....	.....	.....	.....	.....	.....	.....	.....	.....	.....
Arapahoe	65,000	100	35.0	3,500	59,900	19.0	1,124,000	60,000	19.0	1,127,500
Archuleta	400	100	45.0	4,500	200	17.5	3,500	300	26.5	8,000
Baca	253,000	23,500	43.0	1,008,000	173,500	18.5	3,204,000	197,000	21.5	4,212,000
Bent	18,500	3,600	34.5	124,000	6,900	14.0	97,000	10,500	21.0	221,000
Boulder	7,400	500	41.5	20,800	5,500	19.0	105,000	6,000	21.0	125,800
Chaffee	.....	.....	.....	.....	.....	.....	.....	.....	.....	.....
Cheyenne	193,000	3,600	38.5	138,000	144,400	21.0	3,024,000	148,000	21.5	3,162,000
Clear Creek	.....	.....	.....	.....	.....	.....	.....	.....	.....	.....
Conejos	.....	.....	.....	.....	.....	.....	.....	.....	.....	.....
Costilla	.....	.....	.....	.....	.....	.....	.....	.....	.....	.....
Crowley	16,000	400	36.0	14,400	5,800	14.0	81,000	6,200	15.5	95,400
Custer	200	100	36.0	3,600	.....	.....	.....	100	36.0	3,600
Delta	700	100	44.0	4,400	400	17.0	6,700	500	22.0	11,100
Denver	.....	.....	.....	.....	.....	.....	.....	.....	.....	.....
Dolores	35,500	.....	.....	.....	35,000	19.0	666,000	35,000	19.0	666,000
Douglas	5,500	100	34.0	3,400	4,900	18.5	90,500	5,000	19.0	93,900
Eagle	.....	.....	.....	.....	.....	.....	.....	.....	.....	.....
Elbert	73,500	500	32.0	16,100	59,500	18.0	1,068,000	60,000	18.0	1,084,100
El Paso	7,000	.....	.....	.....	6,000	16.0	95,500	6,000	16.0	95,500
Fremont	1,100	.....	.....	.....	700	11.0	7,700	700	11.0	7,700
Garfield	3,000	200	44.5	8,900	2,700	18.0	49,000	2,900	20.0	57,900
Gilpin	.....	.....	.....	.....	.....	.....	.....	.....	.....	.....
Grand	300	.....	.....	.....	300	13.5	4,000	300	13.5	4,000
Gunnison	.....	.....	.....	.....	.....	.....	.....	.....	.....	.....
Hinsdale	.....	.....	.....	.....	.....	.....	.....	.....	.....	.....
Huerfano	2,000	.....	.....	.....	1,600	17.5	28,100	1,600	17.5	28,100
Jackson	.....	.....	.....	.....	.....	.....	.....	.....	.....	.....
Jefferson	3,100	500	36.5	18,300	2,500	14.5	36,000	3,000	18.0	54,300
Kiowa	211,000	1,600	34.5	55,000	143,400	19.0	2,740,000	145,000	19.5	2,795,000
Kit Carson	254,000	18,000	36.0	646,000	197,000	20.0	3,930,000	215,000	21.5	4,576,000
Lake	.....	.....	.....	.....	.....	.....	.....	.....	.....	.....
La Plata	12,000	600	50.5	30,200	10,900	18.0	197,000	11,500	20.0	227,200
Larimer	16,000	300	41.5	12,500	12,700	19.0	239,000	13,000	19.5	251,500
Las Animas	13,500	300	40.5	12,100	8,400	16.5	139,000	8,700	17.5	151,100
Lincoln	155,000	800	31.5	25,000	135,200	19.5	2,629,000	136,000	19.5	2,654,000
Logan	172,000	2,000	40.5	81,000	154,000	28.0	4,331,000	156,000	28.5	4,412,000
Mesa	200	200	55.0	11,000	.....	.....	.....	200	55.0	11,000
Mineral	.....	.....	.....	.....	.....	.....	.....	.....	.....	.....
Moffat	44,000	500	40.0	20,000	40,500	19.5	788,000	41,000	19.5	808,000
Montezuma	22,000	300	43.5	13,000	21,200	13.5	287,000	21,500	14.0	300,000
Montrose	1,500	1,500	58.0	87,000	.....	.....	.....	1,500	58.0	87,000
Morgan	69,500	5,700	41.0	234,000	55,300	22.0	1,216,000	61,000	24.0	1,450,000
Otero	3,300	2,800	50.0	140,000	.....	.....	.....	2,800	50.0	140,000
Ouray	200	.....	.....	.....	200	14.0	2,800	200	14.0	2,800
Park	.....	.....	.....	.....	.....	.....	.....	.....	.....	.....
Phillips	136,000	2,000	38.5	77,000	118,000	32.0	3,766,000	120,000	32.0	3,843,000
Pitkin	.....	.....	.....	.....	.....	.....	.....	.....	.....	.....
Prowers	158,000	17,000	38.5	653,000	113,000	18.0	2,043,000	130,000	20.5	2,696,000
Pueblo	9,400	300	43.0	12,900	4,100	12.5	52,200	4,400	15.0	65,100
Rio Blanco	9,700	300	40.0	12,000	7,900	21.0	166,000	8,200	21.5	178,000
Rio Grande	.....	.....	.....	.....	.....	.....	.....	.....	.....	.....
Routt	18,000	200	40.0	8,000	17,300	21.0	362,000	17,500	21.0	370,000
Saguache	.....	.....	.....	.....	.....	.....	.....	.....	.....	.....
San Juan	.....	.....	.....	.....	.....	.....	.....	.....	.....	.....
San Miguel	2,500	.....	.....	.....	2,400	19.5	47,000	2,400	19.5	47,000
Sedgwick	85,000	1,100	43.0	47,400	70,900	32.5	2,288,000	72,000	32.5	2,335,400
Summit	.....	.....	.....	.....	.....	.....	.....	.....	.....	.....
Teller	.....	.....	.....	.....	.....	.....	.....	.....	.....	.....
Washington	327,000	5,400	39.5	213,000	279,600	24.5	6,833,000	285,000	24.5	7,046,000
Weld	212,000	1,900	47.5	90,000	172,100	21.0	3,610,000	174,000	21.5	3,700,000
Yuma	163,000	6,900	39.5	272,000	133,100	26.5	3,542,000	140,000	27.0	3,814,000
State total	3,000,000	105,000	40.0	4,200,000	2,385,000	22.5	53,070,000	2,490,000	23.0	57,270,000

Winter wheat: Acreage and production, by counties, Colorado, 1979

County	Acreage planted	Irrigated			Non-Irrigated			Total		
		Acreage harvested	Yield per acre	Production	Acreage harvested	Yield per acre	Production	Acreage harvested	Yield per acre	Production
	Acres	*Acres*	*Bu.*	*Bu.*	*Acres*	*Bu.*	*Bu.*	*Acres*	*Bu.*	*Bu.*
Adams	197,000	3,800	46.0	174,000	148,200	28.5	4,220,000	152,000	29.0	4,394,000
Alamosa	.....	.....	.....	.....	.....	.....	.....	.....	.....	.....
Arapahoe	83,000	1,300	47.5	61,500	73,700	22.5	1,665,000	75,000	23.0	1,726,500
Archuleta	300	100	51.0	5,100	200	18.5	3,700	300	29.5	8,800
Baca	245,000	27,000	50.0	1,355,000	167,000	19.5	3,265,000	194,000	24.0	4,620,000
Bent	27,000	7,200	44.0	315,000	15,800	18.0	286,000	23,000	26.0	601,000
Boulder	4,700	200	46.5	9,300	4,200	23.0	96,500	4,400	24.0	105,800
Chaffee	.....	.....	.....	.....	.....	.....	.....	.....	.....	.....
Cheyenne	193,000	5,800	57.5	334,000	144,200	17.5	2,549,000	150,000	19.0	2,883,000
Clear Creek	.....	.....	.....	.....	.....	.....	.....	.....	.....	.....
Conejos	.....	.....	.....	.....	.....	.....	.....	.....	.....	.....
Costilla	.....	.....	.....	.....	.....	.....	.....	.....	.....	.....
Crowley	6,700	200	42.0	8,400	5,500	16.5	89,500	5,700	17.0	97,900
Custer	300	100	49.0	4,900	200	18.5	3,700	300	28.5	8,600
Delta	600	400	79.5	31,800	200	18.5	3,700	600	59.0	35,500
Denver	.....	.....	.....	.....	.....	.....	.....	.....	.....	.....
Dolores	33,500	.....	.....	.....	33,000	17.0	557,000	33,000	17.0	557,000
Douglas	4,500	500	44.5	22,200	2,900	25.0	73,000	3,400	28.0	95,200
Eagle	.....	.....	.....	.....	.....	.....	.....	.....	.....	.....
Elbert	83,000	300	53.5	16,000	70,200	30.0	2,101,000	70,500	30.0	2,117,000
El Paso	8,500	.....	.....	.....	7,100	26.5	187,000	7,100	26.5	187,000
Fremont	700	500	49.5	24,800	200	19.0	3,800	700	41.0	28,600
Garfield	2,800	400	52.0	20,700	2,100	18.5	38,500	2,500	23.5	59,200
Gilpin	.....	.....	.....	.....	.....	.....	.....	.....	.....	.....
Grand	300	.....	.....	.....	300	14.5	4,300	300	14.5	4,300
Gunnison	.....	.....	.....	.....	.....	.....	.....	.....	.....	.....
Hinsdale	.....	.....	.....	.....	.....	.....	.....	.....	.....	.....
Huerfano	1,300	200	42.0	8,400	1,000	18.0	18,000	1,200	22.0	26,400
Jackson	.....	.....	.....	.....	.....	.....	.....	.....	.....	.....
Jefferson	2,300	100	45.0	4,500	2,000	26.0	51,500	2,100	26.5	56,000
Kiowa	244,000	2,100	39.0	82,000	197,900	18.0	3,593,000	200,000	18.5	3,675,000
Kit Carson	319,000	22,500	51.0	1,142,000	247,500	25.0	6,196,000	270,000	27.0	7,338,000
Lake	.....	.....	.....	.....	.....	.....	.....	.....	.....	.....
La Plata	11,500	200	54.0	10,800	10,800	14.0	149,000	11,000	14.5	159,800
Larimer	15,500	200	43.5	8,700	12,300	26.5	323,000	12,500	26.5	331,700
Las Animas	16,500	1,000	40.5	40,500	13,500	22.0	296,000	14,500	23.0	336,500
Lincoln	160,000	1,000	40.5	40,700	119,000	23.0	2,744,000	120,000	23.0	2,784,700
Logan	183,000	2,900	55.0	159,000	130,100	29.0	3,753,000	133,000	29.5	3,912,000
Mesa	200	200	67.5	13,500	.....	.....	.....	200	67.5	13,500
Mineral	.....	.....	.....	.....	.....	.....	.....	.....	.....	.....
Moffat	42,000	500	43.0	21,500	39,500	14.5	575,700	40,000	15.0	597,200
Montezuma	22,500	1,600	52.5	84,000	20,400	15.5	313,000	22,000	18.0	397,000
Montrose	1,100	1,000	85.0	85,000	100	18.0	1,800	1,100	79.0	86,800
Morgan	66,000	4,500	46.5	210,000	55,500	34.0	1,878,000	60,000	35.0	2,088,000
Otero	3,500	3,000	62.0	186,000	.....	.....	.....	3,000	62.0	186,000
Ouray	300	.....	.....	.....	300	18.0	5,400	300	18.0	5,400
Park	.....	.....	.....	.....	.....	.....	.....	.....	.....	.....
Phillips	143,000	600	52.5	31,600	99,400	30.5	3,026,000	100,000	30.5	3,057,600
Pitkin	.....	.....	.....	.....	.....	.....	.....	.....	.....	.....
Prowers	166,000	7,800	41.5	325,000	140,200	17.5	2,473,000	148,000	19.0	2,798,000
Pueblo	11,000	1,000	80.0	80,000	6,600	12.5	82,000	7,600	21.5	162,000
Rio Blanco	8,700	300	43.0	12,900	7,900	16.5	132,000	8,200	17.5	144,900
Rio Grande	.....	.....	.....	.....	.....	.....	.....	.....	.....	.....
Routt	21,000	200	43.0	8,600	20,300	18.5	376,000	20,500	19.0	384,600
Saguache	.....	.....	.....	.....	.....	.....	.....	.....	.....	.....
San Juan	.....	.....	.....	.....	.....	.....	.....	.....	.....	.....
San Miguel	2,200	100	51.0	5,100	1,900	17.5	32,900	2,000	19.0	38,000
Sedgwick	79,500	1,600	43.0	68,500	68,400	33.0	2,244,000	70,000	33.0	2,312,500
Summit	.....	.....	.....	.....	.....	.....	.....	.....	.....	.....
Teller	.....	.....	.....	.....	.....	.....	.....	.....	.....	.....
Washington	389,000	4,000	49.5	197,000	296,000	29.5	8,716,000	300,000	29.5	8,913,000
Weld	214,000	2,500	51.0	128,000	175,500	31.5	5,497,000	178,000	31.5	5,625,000
Yuma	186,000	4,100	52.0	214,000	147,900	30.0	4,427,000	152,000	30.5	4,641,000
State total	3,200,000	111,000	50.0	5,550,000	2,489,000	25.0	62,050,000	2,600,000	26.0	67,600,000

Winter wheat: Acreage and production, by counties, Colorado, 1980

County	Acreage planted	Irrigated			Non-Irrigated			Total		
		Acreage harvested	Yield per acre	Production	Acreage harvested	Yield per acre	Production	Acreage harvested	Yield per acre	Production
	Acres	*Acres*	*Bu.*	*Bu.*	*Acres*	*Bu.*	*Bu.*	*Acres*	*Bu.*	*Bu.*
Adams	189,000	4,700	46.5	219,000	180,300	34.5	6,236,000	185,000	35.0	6,455,000
Alamosa	.....	.....	.....	.....	.....	.....	.....	.....	.....	.....
Arapahoe	86,000	2,100	49.0	103,000	78,400	26.0	2,030,000	80,500	26.5	2,133,000
Archuleta	200	100	50.0	5,000	100	12.0	1,200	200	31.0	6,200
Baca	238,000	31,500	42.5	1,332,000	198,500	27.0	5,328,000	230,000	29.0	6,660,000
Bent	29,500	10,500	45.0	471,000	16,500	30.0	499,000	27,000	36.0	970,000
Boulder	6,800	100	60.0	6,000	6,600	35.0	231,000	6,700	35.5	237,000
Chaffee	.....	.....	.....	.....	.....	.....	.....	.....	.....	.....
Cheyenne	227,000	8,800	45.5	400,000	202,200	29.5	5,992,000	211,000	30.5	6,392,000
Clear Creek	.....	.....	.....	.....	.....	.....	.....	.....	.....	.....
Conejos	.....	.....	.....	.....	.....	.....	.....	.....	.....	.....
Costilla	.....	.....	.....	.....	.....	.....	.....	.....	.....	.....
Crowley	5,200	600	45.0	27,000	4,400	27.0	118,000	5,000	29.0	145,000
Custer	300	200	42.5	8,500	.....	.....	.....	200	42.5	8,500
Delta	800	600	70.0	42,000	200	13.5	2,700	800	56.0	44,700
Denver	.....	.....	.....	.....	.....	.....	.....	.....	.....	.....
Dolores	45,000	.....	.....	.....	43,000	14.0	593,000	43,000	14.0	593,000
Douglas	4,800	500	47.0	23,500	3,900	25.5	100,000	4,400	28.0	123,500
Eagle	.....	.....	.....	.....	.....	.....	.....	.....	.....	.....
Elbert	82,000	1,000	38.0	38,000	73,000	26.5	1,941,000	74,000	26.5	1,979,000
El Paso	7,200	.....	.....	.....	7,100	20.0	142,000	7,100	20.0	142,000
Fremont	900	500	42.0	21,000	300	22.0	6,600	800	34.5	27,600
Garfield	2,600	300	70.0	21,000	2,100	13.0	27,600	2,400	20.5	48,600
Gilpin	.....	.....	.....	.....	.....	.....	.....	.....	.....	.....
Grand	300	.....	.....	.....	300	16.5	5,000	300	16.5	5,000
Gunnison	.....	.....	.....	.....	.....	.....	.....	.....	.....	.....
Hinsdale	.....	.....	.....	.....	.....	.....	.....	.....	.....	.....
Huerfano	1,100	100	40.0	4,000	900	15.5	13,900	1,000	18.0	17,900
Jackson	.....	.....	.....	.....	.....	.....	.....	.....	.....	.....
Jefferson	2,900	100	58.0	5,800	2,700	35.0	95,000	2,800	36.0	100,800
Kiowa	244,000	3,000	40.0	120,000	232,000	31.0	7,187,000	235,000	31.0	7,307,000
Kit Carson	354,000	32,000	46.5	1,488,000	303,000	31.0	9,365,000	335,000	32.5	10,853,000
Lake	.....	.....	.....	.....	.....	.....	.....	.....	.....	.....
La Plata	17,000	300	48.5	14,500	12,200	9.0	111,000	12,500	10.0	125,500
Larimer	15,800	200	61.0	12,200	14,800	36.0	530,000	15,000	36.0	542,200
Las Animas	13,500	700	48.5	34,000	12,300	23.5	287,000	13,000	24.5	321,000
Lincoln	194,000	2,000	45.0	89,500	186,000	30.0	5,613,000	188,000	30.5	5,702,500
Logan	205,000	3,700	58.0	215,000	196,300	32.5	6,406,000	200,000	33.0	6,621,000
Mesa	200	200	53.5	10,700	.....	.....	.....	200	53.5	10,700
Mineral	.....	.....	.....	.....	.....	.....	.....	.....	.....	.....
Moffat	38,500	500	44.0	22,000	36,500	14.5	521,000	37,000	14.5	543,000
Montezuma	21,000	2,400	60.0	144,000	17,600	14.0	243,000	20,000	19.5	387,000
Montrose	1,300	1,000	81.5	81,500	200	15.5	3,100	1,200	70.5	84,600
Morgan	75,500	7,500	56.5	424,000	67,000	35.0	2,331,000	74,500	37.0	2,755,000
Otero	3,500	3,200	48.0	154,000	100	30.0	3,000	3,300	47.5	157,000
Ouray	200	.....	.....	.....	200	13.5	2,700	200	13.5	2,700
Park	.....	.....	.....	.....	.....	.....	.....	.....	.....	.....
Phillips	164,000	3,000	57.0	171,000	156,000	39.0	6,053,000	159,000	39.0	6,224,000
Pitkin	.....	.....	.....	.....	.....	.....	.....	.....	.....	.....
Prowers	185,000	12,500	45.0	562,000	150,500	31.0	4,650,000	163,000	32.0	5,212,000
Pueblo	8,000	1,200	52.0	62,500	5,500	17.0	94,500	6,700	23.5	157,000
Rio Blanco	7,900	300	44.0	13,200	7,400	19.0	142,000	7,700	20.0	155,200
Rio Grande	.....	.....	.....	.....	.....	.....	.....	.....	.....	.....
Routt	18,300	200	44.0	8,800	17,800	18.0	324,000	18,000	18.5	332,800
Saguache	.....	.....	.....	.....	.....	.....	.....	.....	.....	.....
San Juan	.....	.....	.....	.....	.....	.....	.....	.....	.....	.....
San Miguel	2,700	100	63.0	6,300	2,400	12.5	29,700	2,500	14.5	36,000
Sedgwick	89,000	2,400	56.5	135,000	85,600	40.5	3,477,000	88,000	41.0	3,612,000
Summit	.....	.....	.....	.....	.....	.....	.....	.....	.....	.....
Teller	.....	.....	.....	.....	.....	.....	.....	.....	.....	.....
Washington	473,000	12,000	54.0	645,000	448,000	32.5	14,471,000	460,000	33.0	15,116,000
Weld	240,000	4,000	59.5	237,000	229,000	33.0	7,591,000	233,000	33.5	7,828,000
Yuma	199,000	5,900	51.5	303,000	189,100	35.5	6,723,000	195,000	36.0	7,026,000
State total	3,500,000	160,000	48.0	7,680,000	3,190,000	31.0	99,520,000	3,350,000	32.0	107,200,000

CORN GRAIN: PRODUCTION BY COUNTIES, COLORADO, 1980
WITH RANKING OF FIRST FIVE COUNTIES

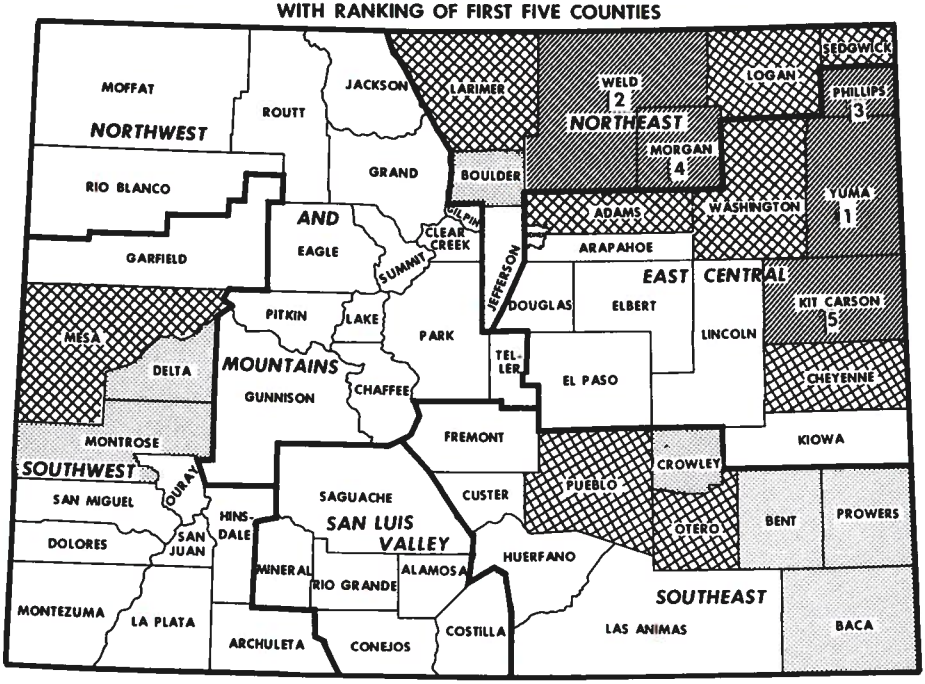

Corn for grain: Acreage and production, by districts, Colorado, 1980

District	Acreage planted	Irrigated			Non-Irrigated			Total		
		Acreage harvested	Yield per acre	Production	Acreage harvested	Yield per acre	Production	Acreage harvested	Yield per acre	Production
	Acres	*Acres*	*Bu.*	*Bu.*	*Acres*	*Bu.*	*Bu.*	*Acres*	*Bu.*	*Bu.*
NW & Mountain	500	300	70.0	21,000	.....	.....	.....	300	70.0	21,000
Northeast	404,000	279,000	116.0	32,413,000	7,000	31.0	217,000	286,000	114.0	32,630,000
East Central	433,000	376,000	130.5	49,118,000	16,000	30.0	480,000	392,000	126.5	49,598,000
Southwest	52,200	25,700	115.0	2,955,000	.....	.....	.....	25,700	115.0	2,955,000
San Luis Valley	300	.....	.....	.....	.....	.....	.....	.....	.....	.....
Southeast	80,000	54,000	82.0	4,428,000	2,000	24.0	48,000	56,000	80.0	4,476,000
State total	970,000	735,000	121.0	88,935,000	25,000	30.0	745,000	760,000	118.0	89,680,000

Corn for grain: Acreage and production, by districts, Colorado, 1975-79

District	Acreage planted [1]	Irrigated			Non-Irrigated			Total		
		Acreage harvested	Yield per acre	Production	Acreage harvested	Yield per acre	Production	Acreage harvested	Yield per acre	Production
	Acres	*Acres*	*Bu.*	*Bu.*	*Acres*	*Bu.*	*Bu.*	*Acres*	*Bu.*	*Bu.*
					1975					
NW & Mountain	1,000	1,000	70.0	70,000	.....		.....	1,000	70.0	70,000
Northeast	344,000	197,000	105.5	20,769,000	7,000	16.0	112,000	204,000	102.5	20,881,000
East Central	325,000	256,000	92.0	23,552,000	19,000	16.0	304,000	275,000	86.5	23,856,000
Southwest	34,000	14,500	106.0	1,537,000	.....		.....	14,500	106.0	1,537,000
San Luis Valley	1,000	500	80.0	40,000	.....		.....	500	80.0	40,000
Southeast	105,000	64,000	80.0	5,120,000	1,000	16.0	16,000	65,000	79.0	5,136,000
State total	810,000	533,000	96.0	51,088,000	27,000	16.0	432,000	560,000	92.0	51,520,000
					1976					
NW & Mountain	1,000	500	70.0	35,000	.....		.....	500	70.0	35,000
Northeast	400,000	225,000	104.0	23,452,000	10,000	18.0	180,000	235,000	100.5	23,632,000
East Central	359,000	298,000	107.0	31,847,000	12,000	19.5	234,000	310,000	103.5	32,081,000
Southwest	37,500	17,500	104.0	1,820,000	.....		.....	17,500	104.0	1,820,000
San Luis Valley	500	.....		.....	.....		.....	.....		.....
Southeast	97,000	64,000	104.0	6,656,000	3,000	12.0	36,000	67,000	100.0	6,692,000
State total	895,000	605,000	105.5	63,810,000	25,000	18.0	450,000	630,000	102.0	64,260,000
					1977					
NW & Mountain	1,500	.....		.....	500	16.0	8,000	500	16.0	8,000
Northeast	428,000	247,000	117.0	28,899,000	8,000	29.5	234,000	255,000	114.0	29,133,000
East Central	415,000	352,000	124.5	43,880,000	9,000	35.5	320,000	361,000	122.5	44,200,000
Southwest	48,000	24,000	90.0	2,160,000	.....		.....	24,000	90.0	2,160,000
San Luis Valley	500	500	68.0	34,000	.....		.....	500	68.0	34,000
Southeast	77,000	51,500	98.0	5,047,000	2,500	15.0	38,000	54,000	94.0	5,085,000
State total	970,000	675,000	118.5	80,020,000	20,000	30.0	600,000	695,000	116.0	80,620,000
					1978					
NW & Mountain	500	300	66.5	20,000	.....		.....	300	66.5	20,000
Northeast	433,000	261,000	112.0	29,180,000	9,000	15.0	135,000	270,000	108.5	29,315,000
East Central	455,000	377,000	117.0	44,033,000	13,000	21.0	273,000	390,000	113.5	44,306,000
Southwest	48,000	21,500	91.0	1,957,000	500	16.0	8,000	22,000	89.5	1,965,000
San Luis Valley	500	.....		.....	.....		.....	.....		.....
Southeast	78,000	45,200	103.0	4,660,000	2,500	13.5	34,000	47,700	98.5	4,694,000
State total	1,015,000	705,000	113.5	79,850,000	25,000	18.0	450,000	730,000	110.0	80,300,000
					1979					
NW & Mountain	500	300	73.5	22,000	.....		.....	300	73.5	22,000
Northeast	445,000	275,000	126.5	34,730,000	5,000	52.0	260,000	280,000	125.0	34,990,000
East Central	443,000	387,000	132.0	51,078,000	13,000	42.5	554,000	400,000	129.0	51,632,000
Southwest	49,200	23,500	113.0	2,656,000	500	30.0	15,000	24,000	111.5	2,671,000
San Luis Valley	300	.....		.....	.....		.....	.....		.....
Southeast	77,000	54,200	132.0	7,154,000	1,500	34.0	51,000	55,700	129.5	7,205,000
State total	1,015,000	740,000	129.0	95,640,000	20,000	44.0	880,000	760,000	127.0	96,520,000

[1]Planted for all purposes.

Corn for grain: Acreage and production, by counties, Colorado, 1975

County	Acreage planted	Irrigated			Non-Irrigated			Total		
		Acreage harvested	Yield per acre	Production	Acreage harvested	Yield per acre	Production	Acreage harvested	Yield per acre	Production
	Acres	*Acres*	*Bu.*	*Bu.*	*Acres*	*Bu.*	*Bu.*	*Acres*	*Bu.*	*Bu.*
Adams	8,000	4,500	96.0	432,000	.....	.....	.....	4,500	96.0	432,000
Alamosa	100	.....	.....	.....	.....	.....	.....	.....	.....	.....
Arapahoe	800	400	95.0	38,000	200	17.0	3,400	600	69.0	41,400
Archuleta	100	.....	.....	.....	.....	.....	.....	.....	.....	.....
Baca	36,000	27,500	74.5	2,045,000	500	16.0	8,000	28,000	73.5	2,053,000
Bent	3,800	1,900	80.0	152,000	.....	.....	.....	1,900	80.0	152,000
Boulder	8,000	4,000	92.0	368,000	.....	.....	.....	4,000	92.0	368,000
Chaffee	.....	.....	.....	.....	.....	.....	.....	.....	.....	.....
Cheyenne	6,800	4,700	81.0	381,000	.....	.....	.....	4,700	81.0	381,000
Clear Creek	.....	.....	.....	.....	.....	.....	.....	.....	.....	.....
Conejos	300	100	80.0	8,000	.....	.....	.....	100	80.0	8,000
Costilla	.....	.....	.....	.....	.....	.....	.....	.....	.....	.....
Crowley	12,000	6,000	70.0	420,000	.....	.....	.....	6,000	70.0	420,000
Custer	.....	.....	.....	.....	.....	.....	.....	.....	.....	.....
Delta	7,600	2,900	104.0	301,500	.....	.....	.....	2,900	104.0	301,500
Denver	.....	.....	.....	.....	.....	.....	.....	.....	.....	.....
Dolores	700	300	93.5	28,000	.....	.....	.....	300	93.5	28,000
Douglas	400	.....	.....	.....	.....	.....	.....	.....	.....	.....
Eagle	100	100	70.0	7,000	.....	.....	.....	100	70.0	7,000
Elbert	2,100	.....	.....	.....	200	15.0	3,000	200	15.0	3,000
El Paso	5,200	500	80.0	40,000	600	14.5	8,600	1,100	44.0	48,600
Fremont	700	.....	.....	.....	.....	.....	.....	.....	.....	.....
Garfield	1,100	100	90.0	9,000	.....	.....	.....	100	90.0	9,000
Gilpin	.....	.....	.....	.....	.....	.....	.....	.....	.....	.....
Grand	.....	.....	.....	.....	.....	.....	.....	.....	.....	.....
Gunnison	200	200	70.0	14,000	.....	.....	.....	200	70.0	14,000
Hinsdale	.....	.....	.....	.....	.....	.....	.....	.....	.....	.....
Huerfano	100	100	80.0	8,000	.....	.....	.....	100	80.0	8,000
Jackson	.....	.....	.....	.....	.....	.....	.....	.....	.....	.....
Jefferson	500	100	90.0	9,000	.....	.....	.....	100	90.0	9,000
Kiowa	2,500	2,500	100.0	250,000	.....	.....	.....	2,500	100.0	250,000
Kit Carson	82,500	63,000	82.0	5,166,000	1,000	15.5	15,500	64,000	81.0	5,181,500
Lake	.....	.....	.....	.....	.....	.....	.....	.....	.....	.....
La Plata	2,700	200	70.0	14,000	.....	.....	.....	200	70.0	14,000
Larimer	23,000	7,400	93.0	688,000	.....	.....	.....	7,400	93.0	688,000
Las Animas	900	600	75.0	45,000	.....	.....	.....	600	75.0	45,000
Lincoln	1,700	400	87.5	35,000	.....	.....	.....	400	87.5	35,000
Logan	46,000	30,000	108.0	3,240,000	2,500	15.0	37,000	32,500	101.0	3,277,000
Mesa	12,500	8,300	109.0	905,000	.....	.....	.....	8,300	109.0	905,000
Mineral	.....	.....	.....	.....	.....	.....	.....	.....	.....	.....
Moffat	200	200	70.0	14,000	.....	.....	.....	200	70.0	14,000
Montezuma	300	100	65.0	6,500	.....	.....	.....	100	65.0	6,500
Montrose	8,800	2,600	105.0	273,000	.....	.....	.....	2,600	105.0	273,000
Morgan	77,500	63,000	109.0	6,856,000	1,000	17.0	17,000	64,000	107.5	6,873,000
Otero	23,500	12,500	88.0	1,100,000	500	16.0	8,000	13,000	85.0	1,108,000
Ouray	100	.....	.....	.....	.....	.....	.....	.....	.....	.....
Park	.....	.....	.....	.....	.....	.....	.....	.....	.....	.....
Phillips	57,000	42,000	100.0	4,200,000	13,000	16.0	208,000	55,000	80.0	4,408,000
Pitkin	.....	.....	.....	.....	.....	.....	.....	.....	.....	.....
Prowers	17,500	10,500	88.0	924,000	.....	.....	.....	10,500	88.0	924,000
Pueblo	10,500	4,900	87.0	426,000	.....	.....	.....	4,900	87.0	426,000
Rio Blanco	300	300	70.0	21,000	.....	.....	.....	300	70.0	21,000
Rio Grande	200	100	80.0	8,000	.....	.....	.....	100	80.0	8,000
Routt	200	200	70.0	14,000	.....	.....	.....	200	70.0	14,000
Saguache	400	300	80.0	24,000	.....	.....	.....	300	80.0	24,000
San Juan	.....	.....	.....	.....	.....	.....	.....	.....	.....	.....
San Miguel	100	.....	.....	.....	.....	.....	.....	.....	.....	.....
Sedgwick	21,000	14,500	104.0	1,508,000	2,000	17.0	34,000	16,500	93.5	1,542,000
Summit	.....	.....	.....	.....	.....	.....	.....	.....	.....	.....
Teller	.....	.....	.....	.....	.....	.....	.....	.....	.....	.....
Washington	21,000	15,500	94.0	1,455,000	1,500	15.5	23,000	17,000	87.0	1,478,000
Weld	168,000	78,000	104.0	8,100,000	1,500	16.0	24,000	79,500	102.0	8,124,000
Yuma	137,000	122,500	94.5	11,555,000	2,500	17.0	42,500	125,000	93.0	11,597,500
State total	810,000	533,000	96.0	51,088,000	27,000	16.0	432,000	560,000	92.0	51,520,000

Corn for grain: Acreage and production, by counties, Colorado, 1976

County	Acreage planted	Irrigated			Non-Irrigated			Total		
		Acreage harvested	Yield per acre	Production	Acreage harvested	Yield per acre	Production	Acreage harvested	Yield per acre	Production
	Acres	*Acres*	*Bu.*	*Bu.*	*Acres*	*Bu.*	*Bu.*	*Acres*	*Bu.*	*Bu.*
Adams	7,600	4,100	104.5	428,000	.....	.....	.....	4,100	104.5	428,000
Alamosa	100	.....	.....	.....	.....	.....	.....	.....	.....	.....
Arapahoe	900	300	101.5	30,500	100	19.0	1,900	400	81.0	32,400
Archuleta	100	.....	.....	.....	.....	.....	.....	.....	.....	.....
Baca	32,000	23,000	95.0	2,180,000	2,000	12.0	24,000	25,000	88.0	2,204,000
Bent	3,200	2,000	100.0	200,000	.....	.....	.....	2,000	100.0	200,000
Boulder	10,000	4,800	95.5	457,500	.....	.....	.....	4,800	95.5	457,500
Chaffee	.....	.....	.....	.....	.....	.....	.....	.....	.....	.....
Cheyenne	7,600	5,300	99.5	528,000	200	19.0	3,800	5,500	96.5	531,800
Clear Creek	.....	.....	.....	.....	.....	.....	.....	.....	.....	.....
Conejos	100	.....	.....	.....	.....	.....	.....	.....	.....	.....
Costilla	100	.....	.....	.....	.....	.....	.....	.....	.....	.....
Crowley	12,500	7,000	102.0	714,000	.....	.....	.....	7,000	102.0	714,000
Custer	.....	.....	.....	.....	.....	.....	.....	.....	.....	.....
Delta	6,700	3,300	101.0	334,000	.....	.....	.....	3,300	101.0	334,000
Denver	.....	.....	.....	.....	.....	.....	.....	.....	.....	.....
Dolores	100	.....	.....	.....	.....	.....	.....	.....	.....	.....
Douglas	400	200	107.5	21,500	.....	.....	.....	200	107.5	21,500
Eagle	.....	.....	.....	.....	.....	.....	.....	.....	.....	.....
Elbert	1,100	.....	.....	.....	100	16.0	1,600	100	16.0	1,600
El Paso	4,600	400	100.0	40,000	600	13.0	7,800	1,000	48.0	47,800
Fremont	700	100	100.0	10,000	.....	.....	.....	100	100.0	10,000
Garfield	1,000	100	105.0	10,500	.....	.....	.....	100	105.0	10,500
Gilpin	.....	.....	.....	.....	.....	.....	.....	.....	.....	.....
Grand	.....	.....	.....	.....	.....	.....	.....	.....	.....	.....
Gunnison	300	200	70.0	14,000	.....	.....	.....	200	70.0	14,000
Hinsdale	.....	.....	.....	.....	.....	.....	.....	.....	.....	.....
Huerfano	200	.....	.....	.....	200	12.0	2,400	200	12.0	2,400
Jackson	.....	.....	.....	.....	.....	.....	.....	.....	.....	.....
Jefferson	400	100	95.0	9,500	.....	.....	.....	100	95.0	9,500
Kiowa	1,500	1,000	106.0	106,000	500	19.0	9,400	1,500	77.0	115,400
Kit Carson	83,000	67,000	99.5	6,668,000	500	18.0	9,000	67,500	99.0	6,677,000
Lake	.....	.....	.....	.....	.....	.....	.....	.....	.....	.....
La Plata	3,300	1,400	100.0	140,000	.....	.....	.....	1,400	100.0	140,000
Larimer	29,600	8,600	102.0	877,000	1,000	20.5	20,500	9,600	93.5	897,500
Las Animas	400	300	103.5	31,000	.....	.....	.....	300	103.5	31,000
Lincoln	800	200	90.0	18,000	.....	.....	.....	200	90.0	18,000
Logan	50,500	32,500	96.0	3,112,000	3,000	17.5	52,500	35,500	89.0	3,164,500
Mesa	14,000	8,600	105.0	904,000	.....	.....	.....	8,600	105.0	904,000
Mineral	.....	.....	.....	.....	.....	.....	.....	.....	.....	.....
Moffat	200	.....	.....	.....	.....	.....	.....	.....	.....	.....
Montezuma	1,600	300	95.0	28,500	.....	.....	.....	300	95.0	28,500
Montrose	10,500	3,700	106.0	393,000	.....	.....	.....	3,700	106.0	393,000
Morgan	88,500	73,000	107.0	7,795,000	.....	.....	.....	73,000	107.0	7,795,000
Otero	22,500	15,000	108.5	1,625,000	500	12.0	6,000	15,500	105.0	1,631,000
Ouray	100	.....	.....	.....	.....	.....	.....	.....	.....	.....
Park	.....	.....	.....	.....	.....	.....	.....	.....	.....	.....
Phillips	61,500	52,000	105.5	5,486,000	8,000	19.5	157,000	60,000	94.0	5,643,000
Pitkin	.....	.....	.....	.....	.....	.....	.....	.....	.....	.....
Prowers	16,000	11,200	114.0	1,275,000	.....	.....	.....	11,200	114.0	1,275,000
Pueblo	9,500	5,400	115.0	621,000	300	12.0	3,600	5,700	109.5	624,600
Rio Blanco	300	200	70.0	14,000	.....	.....	.....	200	70.0	14,000
Rio Grande	100	.....	.....	.....	.....	.....	.....	.....	.....	.....
Routt	200	100	70.0	7,000	.....	.....	.....	100	70.0	7,000
Saguache	100	.....	.....	.....	.....	.....	.....	.....	.....	.....
San Juan	.....	.....	.....	.....	.....	.....	.....	.....	.....	.....
San Miguel	100	100	100.0	10,000	.....	.....	.....	100	100.0	10,000
Sedgwick	29,000	20,000	105.5	2,106,000	2,000	18.5	37,000	22,000	97.5	2,143,000
Summit	.....	.....	.....	.....	.....	.....	.....	.....	.....	.....
Teller	.....	.....	.....	.....	.....	.....	.....	.....	.....	.....
Washington	20,000	15,500	105.5	1,635,000	1,000	18.5	18,500	16,500	100.0	1,653,500
Weld	192,000	86,000	106.0	9,095,000	4,000	17.5	70,000	90,000	102.0	9,165,000
Yuma	170,000	152,000	111.0	16,886,000	1,000	25.0	25,000	153,000	110.5	16,911,000
State total	895,000	605,000	105.5	63,810,000	25,000	18.0	450,000	630,000	102.0	64,260,000

Corn for grain: Acreage and production, by counties, Colorado, 1977

County	Acreage planted	Irrigated			Non-Irrigated			Total		
		Acreage harvested	Yield per acre	Production	Acreage harvested	Yield per acre	Production	Acreage harvested	Yield per acre	Production
	Acres	*Acres*	*Bu.*	*Bu.*	*Acres*	*Bu.*	*Bu.*	*Acres*	*Bu.*	*Bu.*
Adams	10,500	4,600	104.5	480,000	...	...	...	4,600	104.5	480,000
Alamosa	100	100	68.0	6,800	...	...	...	100	68.0	6,800
Arapahoe	800	200	105.0	21,000	...	...	...	200	105.0	21,000
Archuleta	100	...	...	...	...	...	...	...	...	...
Baca	19,200	13,500	93.0	1,257,000	2,000	15.5	30,500	15,500	83.0	1,287,500
Bent	3,200	1,900	79.0	150,000	...	...	...	1,900	79.0	150,000
Boulder	10,700	5,200	97.5	506,500	...	...	...	5,200	97.5	506,500
Chaffee	...	...	...	...	...	...	...	...	...	...
Cheyenne	12,000	9,500	94.5	897,000	100	15.0	1,500	9,600	93.5	898,500
Clear Creek	...	...	...	...	...	...	...	...	...	...
Conejos	200	200	67.5	13,500	...	...	...	200	67.5	13,500
Costilla	100	100	68.0	6,800	...	...	...	100	68.0	6,800
Crowley	7,400	3,900	79.5	310,000	...	...	...	3,900	79.5	310,000
Custer	...	...	...	...	...	...	...	...	...	...
Delta	9,000	4,900	83.5	408,000	...	...	...	4,900	83.5	408,000
Denver	...	...	...	...	...	...	...	...	...	...
Dolores	200	100	90.0	9,000	...	...	...	100	90.0	9,000
Douglas	600	100	90.0	9,000	...	...	...	100	90.0	9,000
Eagle	...	...	...	...	...	...	...	...	...	...
Elbert	2,200	100	95.0	9,500	100	19.0	1,900	200	57.0	11,400
El Paso	4,000	400	100.0	40,000	700	14.5	10,000	1,100	45.5	50,000
Fremont	600	100	99.0	9,900	100	15.0	1,500	200	57.0	11,400
Garfield	900	100	90.0	9,000	...	...	...	100	90.0	9,000
Gilpin	...	...	...	...	...	...	...	...	...	...
Grand	...	...	...	...	...	...	...	...	...	...
Gunnison	400	...	...	...	200	16.0	3,200	200	16.0	3,200
Hinsdale	...	...	...	...	...	...	...	...	...	...
Huerfano	100	100	80.0	8,000	...	...	...	100	80.0	8,000
Jackson	...	...	...	...	...	...	...	...	...	...
Jefferson	300	100	95.0	9,500	...	...	...	100	95.0	9,500
Kiowa	1,000	900	84.0	75,500	100	10.0	1,000	1,000	76.5	76,500
Kit Carson	84,500	67,500	114.5	7,718,000	500	14.5	7,300	68,000	113.5	7,725,300
Lake	...	...	...	...	...	...	...	...	...	...
La Plata	2,700	800	90.0	72,000	...	...	...	800	90.0	72,000
Larimer	33,500	11,000	105.5	1,162,000	200	20.0	4,000	11,200	104.0	1,166,000
Las Animas	200	100	91.0	9,100	100	15.0	1,500	200	53.0	10,600
Lincoln	900	200	80.0	16,000	...	...	...	200	80.0	16,000
Logan	56,000	37,000	120.5	4,458,000	2,000	30.5	61,000	39,000	116.0	4,519,000
Mesa	20,000	12,500	97.0	1,210,000	...	...	...	12,500	97.0	1,210,000
Mineral	...	...	...	...	...	...	...	...	...	...
Moffat	400	...	...	...	...	...	...	...	...	...
Montezuma	500	...	...	...	...	...	...	...	...	...
Montrose	14,500	5,600	80.5	452,000	...	...	...	5,600	80.5	452,000
Morgan	92,000	74,500	118.5	8,825,000	1,500	20.5	30,500	76,000	116.5	8,855,500
Otero	23,500	16,500	105.0	1,735,000	...	...	...	16,500	105.0	1,735,000
Ouray	...	...	...	...	...	...	...	...	...	...
Park	...	...	...	...	...	...	...	...	...	...
Phillips	74,500	64,500	135.5	8,754,000	6,000	44.0	263,000	70,500	128.0	9,017,000
Pitkin	...	...	...	...	...	...	...	...	...	...
Prowers	12,300	9,300	97.0	904,000	...	...	...	9,300	97.0	904,000
Pueblo	10,500	6,100	109.0	664,000	300	15.0	4,500	6,400	104.5	668,500
Rio Blanco	400	...	...	...	200	16.0	3,200	200	16.0	3,200
Rio Grande	...	...	...	...	...	...	...	...	...	...
Routt	300	...	...	...	100	16.0	1,600	100	16.0	1,600
Saguache	100	100	69.0	6,900	...	...	...	100	69.0	6,900
San Juan	...	...	...	...	...	...	...	...	...	...
San Miguel	100	...	...	...	...	...	...	...	...	...
Sedgwick	34,500	25,700	129.5	3,325,000	2,300	40.5	93,000	28,000	122.0	3,418,000
Summit	...	...	...	...	...	...	...	...	...	...
Teller	...	...	...	...	...	...	...	...	...	...
Washington	25,000	22,000	114.5	2,516,000	500	19.5	9,800	22,500	112.5	2,525,800
Weld	201,000	93,500	113.5	10,613,000	2,000	23.0	45,500	95,500	111.5	10,658,500
Yuma	199,000	182,000	128.5	23,344,000	1,000	25.5	25,500	183,000	127.5	23,369,500
State total	970,000	675,000	118.5	80,020,000	20,000	30.0	600,000	695,000	116.0	80,620,000

Corn for grain: Acreage and production, by counties, Colorado, 1978

County	Acreage planted	Irrigated			Non-Irrigated			Total		
		Acreage harvested	Yield per acre	Production	Acreage harvested	Yield per acre	Production	Acreage harvested	Yield per acre	Production
	Acres	*Acres*	*Bu.*	*Bu.*	*Acres*	*Bu.*	*Bu.*	*Acres*	*Bu.*	*Bu.*
Adams	14,200	8,900	96.0	855,000	300	19.5	5,800	9,200	93.5	860,800
Alamosa	.....	.....	.....	.....	.....	.....	.....	.....	.....	.....
Arapahoe	1,700	.....	.....	.....	.....	.....	.....	.....	.....	.....
Archuleta	200	.....	.....	.....	.....	.....	.....	.....	.....	.....
Baca	17,000	12,100	95.5	1,158,000	200	15.0	3,000	12,300	94.5	1,161,000
Bent	3,000	1,700	54.5	93,000	.....	.....	.....	1,700	54.5	93,000
Boulder	10,500	6,300	94.0	591,000	100	15.0	1,500	6,400	92.5	592,500
Chaffee	.....	.....	.....	.....	.....	.....	.....	.....	.....	.....
Cheyenne	16,500	14,500	98.0	1,419,000	500	17.0	8,500	15,000	95.0	1,427,500
Clear Creek	.....	.....	.....	.....	.....	.....	.....	.....	.....	.....
Conejos	400	.....	.....	.....	.....	.....	.....	.....	.....	.....
Costilla	100	.....	.....	.....	.....	.....	.....	.....	.....	.....
Crowley	8,200	3,800	55.0	209,000	1,100	13.0	14,500	4,900	45.5	223,500
Custer	.....	.....	.....	.....	.....	.....	.....	.....	.....	.....
Delta	9,400	4,300	82.5	354,000	.....	.....	.....	4,300	82.5	354,000
Denver	.....	.....	.....	.....	.....	.....	.....	.....	.....	.....
Dolores	100	.....	.....	.....	.....	.....	.....	.....	.....	.....
Douglas	300	.....	.....	.....	.....	.....	.....	.....	.....	.....
Eagle	.....	.....	.....	.....	.....	.....	.....	.....	.....	.....
Elbert	2,200	.....	.....	.....	.....	.....	.....	.....	.....	.....
El Paso	4,100	500	99.0	49,500	200	14.5	2,900	700	75.0	52,400
Fremont	1,100	300	50.0	15,000	.....	.....	.....	300	50.0	15,000
Garfield	1,100	100	50.0	5,000	.....	.....	.....	100	50.0	5,000
Gilpin	.....	.....	.....	.....	.....	.....	.....	.....	.....	.....
Grand	.....	.....	.....	.....	.....	.....	.....	.....	.....	.....
Gunnison	300	100	66.0	6,600	.....	.....	.....	100	66.0	6,600
Hinsdale	.....	.....	.....	.....	.....	.....	.....	.....	.....	.....
Huerfano	100	100	50.0	5,000	.....	.....	.....	100	50.0	5,000
Jackson	.....	.....	.....	.....	.....	.....	.....	.....	.....	.....
Jefferson	600	200	90.0	18,000	.....	.....	.....	200	90.0	18,000
Kiowa	1,200	1,000	91.0	91,000	.....	.....	.....	1,000	91.0	91,000
Kit Carson	82,000	60,800	109.0	6,624,000	200	14.5	2,900	61,000	108.5	6,626,900
Lake	.....	.....	.....	.....	.....	.....	.....	.....	.....	.....
La Plata	2,100	.....	.....	.....	100	16.0	1,600	100	16.0	1,600
Larimer	33,200	11,500	99.5	1,147,000	400	11.5	4,500	11,900	97.0	1,151,500
Las Animas	700	200	50.0	10,000	.....	.....	.....	200	50.0	10,000
Lincoln	2,300	1,100	88.5	97,500	.....	.....	.....	1,100	88.5	97,500
Logan	56,200	39,000	118.5	4,629,000	2,000	14.5	29,000	41,000	113.5	4,658,000
Mesa	17,300	9,600	91.5	878,000	300	16.0	4,800	9,900	89.0	882,800
Mineral	.....	.....	.....	.....	.....	.....	.....	.....	.....	.....
Moffat	100	100	67.0	6,700	.....	.....	.....	100	67.0	6,700
Montezuma	300	.....	.....	.....	.....	.....	.....	.....	.....	.....
Montrose	17,300	7,500	96.0	720,000	100	16.0	1,600	7,600	95.0	721,600
Morgan	91,000	72,000	111.5	8,043,000	2,000	12.0	23,500	74,000	109.0	8,066,500
Otero	23,500	12,500	116.0	1,453,000	.....	.....	.....	12,500	116.0	1,453,000
Ouray	100	.....	.....	.....	.....	.....	.....	.....	.....	.....
Park	.....	.....	.....	.....	.....	.....	.....	.....	.....	.....
Phillips	74,000	63,500	123.0	7,813,000	5,500	19.5	107,000	69,000	115.0	7,920,000
Pitkin	.....	.....	.....	.....	.....	.....	.....	.....	.....	.....
Prowers	14,500	8,200	117.0	958,000	1,200	14.0	16,500	9,400	103.5	974,500
Pueblo	9,900	6,300	120.5	759,000	.....	.....	.....	6,300	120.5	759,000
Rio Blanco	100	100	67.0	6,700	.....	.....	.....	100	67.0	6,700
Rio Grande	.....	.....	.....	.....	.....	.....	.....	.....	.....	.....
Routt	.....	.....	.....	.....	.....	.....	.....	.....	.....	.....
Saguache	.....	.....	.....	.....	.....	.....	.....	.....	.....	.....
San Juan	.....	.....	.....	.....	.....	.....	.....	.....	.....	.....
San Miguel	100	.....	.....	.....	.....	.....	.....	.....	.....	.....
Sedgwick	35,500	27,000	119.5	3,232,000	2,500	21.0	53,000	29,500	111.5	3,285,000
Summit	.....	.....	.....	.....	.....	.....	.....	.....	.....	.....
Teller	.....	.....	.....	.....	.....	.....	.....	.....	.....	.....
Washington	35,500	31,700	110.0	3,487,000	300	9.5	2,900	32,000	109.0	3,489,900
Weld	206,000	105,000	109.5	11,520,000	2,000	12.0	23,500	107,000	108.0	11,543,500
Yuma	221,000	195,000	121.0	23,597,000	6,000	24.0	143,000	201,000	118.0	23,740,000
State total	1,015,000	705,000	113.5	79,850,000	25,000	18.0	450,000	730,000	110.0	80,300,000

Corn for grain: Acreage and production, by counties, Colorado, 1979

County	Acreage planted	Irrigated			Non-Irrigated			Total		
		Acreage harvested	Yield per acre	Production	Acreage harvested	Yield per acre	Production	Acreage harvested	Yield per acre	Production
	Acres	*Acres*	*Bu.*	*Bu.*	*Acres*	*Bu.*	*Bu.*	*Acres*	*Bu.*	*Bu.*
Adams	15,600	10,500	135.5	1,423,000	.....	.....	.....	10,500	135.5	1,423,000
Alamosa	.....	.....	.....	.....	.....	.....	.....	.....	.....	.....
Arapahoe	1,500	500	120.0	60,000	.....	.....	.....	500	120.0	60,000
Archuleta	200	100	110.0	11,000	.....	.....	.....	100	110.0	11,000
Baca	8,100	6,800	137.0	930,000	600	30.0	18,000	7,400	128.0	948,000
Bent	5,600	4,900	119.5	586,000	.....	.....	.....	4,900	119.5	586,000
Boulder	10,300	5,800	116.0	672,000	.....	.....	.....	5,800	116.0	672,000
Chaffee	.....	.....	.....	.....	.....	.....	.....	.....	.....	.....
Cheyenne	17,700	13,600	113.5	1,545,000	1,900	25.0	47,500	15,500	102.5	1,592,500
Clear Creek	.....	.....	.....	.....	.....	.....	.....	.....	.....	.....
Conejos	100	.....	.....	.....	.....	.....	.....	.....	.....	.....
Costilla	.....	.....	.....	.....	.....	.....	.....	.....	.....	.....
Crowley	8,700	3,600	101.5	365,000	400	50.0	20,000	4,000	96.5	385,000
Custer	.....	.....	.....	.....	.....	.....	.....	.....	.....	.....
Delta	9,300	4,500	105.5	475,000	.....	.....	.....	4,500	105.5	475,000
Denver	.....	.....	.....	.....	.....	.....	.....	.....	.....	.....
Dolores	200	.....	.....	.....	.....	.....	.....	.....	.....	.....
Douglas	300	.....	.....	.....	.....	.....	.....	.....	.....	.....
Eagle	200	.....	.....	.....	.....	.....	.....	.....	.....	.....
Elbert	1,000	.....	.....	.....	.....	.....	.....	.....	.....	.....
El Paso	3,300	500	100.0	50,000	500	20.0	10,000	1,000	60.0	60,000
Fremont	900	300	91.5	27,500	.....	.....	.....	300	91.5	27,500
Garfield	600	100	110.0	11,000	.....	.....	.....	100	110.0	11,000
Gilpin	.....	.....	.....	.....	.....	.....	.....	.....	.....	.....
Grand	.....	.....	.....	.....	.....	.....	.....	.....	.....	.....
Gunnison	300	300	73.5	22,000	.....	.....	.....	300	73.5	22,000
Hinsdale	.....	.....	.....	.....	.....	.....	.....	.....	.....	.....
Huerfano	100	100	100.0	10,000	.....	.....	.....	100	100.0	10,000
Jackson	.....	.....	.....	.....	.....	.....	.....	.....	.....	.....
Jefferson	300	200	115.0	23,000	.....	.....	.....	200	115.0	23,000
Kiowa	800	800	94.5	75,500	.....	.....	.....	800	94.5	75,500
Kit Carson	72,000	58,500	131.5	7,697,000	500	38.0	19,000	59,000	131.0	7,716,000
Lake	.....	.....	.....	.....	.....	.....	.....	.....	.....	.....
La Plata	2,100	.....	.....	.....	.....	.....	.....	.....	.....	.....
Larimer	33,200	12,500	118.5	1,479,000	500	40.0	20,000	13,000	115.5	1,499,000
Las Animas	400	400	101.5	40,500	.....	.....	.....	400	101.5	40,500
Lincoln	2,300	100	95.0	9,500	100	20.0	2,000	200	57.5	11,500
Logan	57,000	39,000	118.0	4,595,000	1,000	46.0	46,000	40,000	116.0	4,641,000
Mesa	19,300	12,200	115.0	1,400,000	300	30.0	9,000	12,500	112.5	1,409,000
Mineral	.....	.....	.....	.....	.....	.....	.....	.....	.....	.....
Moffat	.....	.....	.....	.....	.....	.....	.....	.....	.....	.....
Montezuma	300	.....	.....	.....	.....	.....	.....	.....	.....	.....
Montrose	17,000	6,600	115.0	759,000	200	30.0	6,000	6,800	112.5	765,000
Morgan	91,500	70,000	129.5	9,066,000	.....	.....	.....	70,000	129.5	9,066,000
Otero	25,400	21,000	135.5	2,848,000	.....	.....	.....	21,000	135.5	2,848,000
Ouray	100	.....	.....	.....	.....	.....	.....	.....	.....	.....
Park	.....	.....	.....	.....	.....	.....	.....	.....	.....	.....
Phillips	75,500	67,500	144.5	9,756,000	5,500	56.0	308,000	73,000	138.0	10,064,000
Pitkin	.....	.....	.....	.....	.....	.....	.....	.....	.....	.....
Prowers	14,600	6,600	131.5	869,000	.....	.....	.....	6,600	131.5	869,000
Pueblo	13,200	10,500	141.0	1,478,000	500	26.0	13,000	11,000	135.5	1,491,000
Rio Blanco	.....	.....	.....	.....	.....	.....	.....	.....	.....	.....
Rio Grande	100	.....	.....	.....	.....	.....	.....	.....	.....	.....
Routt	.....	.....	.....	.....	.....	.....	.....	.....	.....	.....
Saguache	100	.....	.....	.....	.....	.....	.....	.....	.....	.....
San Juan	.....	.....	.....	.....	.....	.....	.....	.....	.....	.....
San Miguel	100	.....	.....	.....	.....	.....	.....	.....	.....	.....
Sedgwick	36,700	28,500	141.0	4,012,000	2,500	58.0	145,000	31,000	134.0	4,157,000
Summit	.....	.....	.....	.....	.....	.....	.....	.....	.....	.....
Teller	.....	.....	.....	.....	.....	.....	.....	.....	.....	.....
Washington	36,000	33,000	123.5	4,079,000	500	31.0	15,500	33,500	122.0	4,094,500
Weld	216,000	119,000	125.0	14,883,000	1,000	49.0	49,000	120,000	124.5	14,932,000
Yuma	217,000	202,000	130.5	26,383,000	4,000	38.0	152,000	206,000	129.0	26,535,000
State total	1,015,000	740,000	129.0	95,640,000	20,000	44.0	880,000	760,000	127.0	96,520,000

Corn for grain: Acreage and production, by counties, Colorado, 1980

County	Acreage planted	Irrigated			Non-Irrigated			Total		
		Acreage harvested	Yield per acre	Production	Acreage harvested	Yield per acre	Production	Acreage harvested	Yield per acre	Production
	Acres	*Acres*	*Bu.*	*Bu.*	*Acres*	*Bu.*	*Bu.*	*Acres*	*Bu.*	*Bu.*
Adams	15,200	11,000	117.0	1,287,000	.....	.....	.....	11,000	117.0	1,287,000
Alamosa	.....	.....	.....	.....	.....	.....	.....	.....	.....	.....
Arapahoe	2,000	1,000	110.0	110,000	.....	.....	.....	1,000	110.0	110,000
Archuleta	200	100	110.0	11,000	.....	.....	.....	100	110.0	11,000
Baca	7,600	6,500	95.0	616,000	400	22.5	9,000	6,900	90.5	625,000
Bent	6,100	5,900	69.5	410,000	.....	.....	.....	5,900	69.5	410,000
Boulder	11,600	4,900	120.0	588,000	.....	.....	.....	4,900	120.0	588,000
Chaffee	.....	.....	.....	.....	.....	.....	.....	.....	.....	.....
Cheyenne	13,000	11,000	105.5	1,163,000	1,000	15.0	15,000	12,000	98.0	1,178,000
Clear Creek	.....	.....	.....	.....	.....	.....	.....	.....	.....	.....
Conejos	100	.....	.....	.....	.....	.....	.....	.....	.....	.....
Costilla	.....	.....	.....	.....	.....	.....	.....	.....	.....	.....
Crowley	7,100	3,000	60.0	180,000	1,000	25.0	25,000	4,000	51.5	205,000
Custer	.....	.....	.....	.....	.....	.....	.....	.....	.....	.....
Delta	9,100	5,500	116.0	638,000	.....	.....	.....	5,500	116.0	638,000
Denver	.....	.....	.....	.....	.....	.....	.....	.....	.....	.....
Dolores	.....	.....	.....	.....	.....	.....	.....	.....	.....	.....
Douglas	400	.....	.....	.....	.....	.....	.....	.....	.....	.....
Eagle	200	100	70.0	7,000	.....	.....	.....	100	70.0	7,000
Elbert	1,100	200	100.0	20,000	300	20.0	6,000	500	52.0	26,000
El Paso	3,300	.....	.....	.....	1,000	15.0	15,000	1,000	15.0	15,000
Fremont	700	500	75.0	37,500	.....	.....	.....	500	75.0	37,500
Garfield	500	.....	.....	.....	.....	.....	.....	.....	.....	.....
Gilpin	.....	.....	.....	.....	.....	.....	.....	.....	.....	.....
Grand	.....	.....	.....	.....	.....	.....	.....	.....	.....	.....
Gunnison	300	200	70.0	14,000	.....	.....	.....	200	70.0	14,000
Hinsdale	.....	.....	.....	.....	.....	.....	.....	.....	.....	.....
Huerfano	200	100	80.0	8,000	.....	.....	.....	100	80.0	8,000
Jackson	.....	.....	.....	.....	.....	.....	.....	.....	.....	.....
Jefferson	100	100	120.0	12,000	.....	.....	.....	100	120.0	12,000
Kiowa	800	800	60.0	48,000	.....	.....	.....	800	60.0	48,000
Kit Carson	74,000	57,000	101.0	5,745,000	500	20.0	10,000	57,500	100.0	5,755,000
Lake	.....	.....	.....	.....	.....	.....	.....	.....	.....	.....
La Plata	1,400	.....	.....	.....	.....	.....	.....	.....	.....	.....
Larimer	31,000	13,500	98.0	1,323,000	500	34.0	17,000	14,000	95.5	1,340,000
Las Animas	500	400	79.0	31,500	.....	.....	.....	400	79.0	31,500
Lincoln	2,200	.....	.....	.....	200	20.0	4,000	200	20.0	4,000
Logan	48,500	33,000	118.5	3,907,000	2,000	30.0	60,000	35,000	113.5	3,967,000
Mesa	22,300	12,000	113.0	1,356,000	.....	.....	.....	12,000	113.0	1,356,000
Mineral	.....	.....	.....	.....	.....	.....	.....	.....	.....	.....
Moffat	.....	.....	.....	.....	.....	.....	.....	.....	.....	.....
Montezuma	500	.....	.....	.....	.....	.....	.....	.....	.....	.....
Montrose	18,000	8,100	117.5	950,000	.....	.....	.....	8,100	117.5	950,000
Morgan	83,000	71,500	121.0	8,656,000	.....	.....	.....	71,500	121.0	8,656,000
Otero	25,300	19,000	74.0	1,406,000	.....	.....	.....	19,000	74.0	1,406,000
Ouray	100	.....	.....	.....	.....	.....	.....	.....	.....	.....
Park	.....	.....	.....	.....	.....	.....	.....	.....	.....	.....
Phillips	81,000	68,000	140.0	9,520,000	10,000	33.0	328,000	78,000	126.5	9,848,000
Pitkin	.....	.....	.....	.....	.....	.....	.....	.....	.....	.....
Prowers	16,000	7,000	75.0	525,000	200	23.0	4,600	7,200	73.5	529,600
Pueblo	16,500	11,600	104.5	1,214,000	400	23.5	9,400	12,000	102.0	1,223,400
Rio Blanco	.....	.....	.....	.....	.....	.....	.....	.....	.....	.....
Rio Grande	100	.....	.....	.....	.....	.....	.....	.....	.....	.....
Routt	.....	.....	.....	.....	.....	.....	.....	.....	.....	.....
Saguache	100	.....	.....	.....	.....	.....	.....	.....	.....	.....
San Juan	.....	.....	.....	.....	.....	.....	.....	.....	.....	.....
San Miguel	100	.....	.....	.....	.....	.....	.....	.....	.....	.....
Sedgwick	41,800	33,000	120.5	3,984,000	2,500	32.0	80,000	35,500	114.5	4,064,000
Summit	.....	.....	.....	.....	.....	.....	.....	.....	.....	.....
Teller	.....	.....	.....	.....	.....	.....	.....	.....	.....	.....
Washington	33,000	31,000	134.0	4,157,000	.....	.....	.....	31,000	134.0	4,157,000
Weld	188,000	123,000	113.5	13,943,000	2,000	30.0	60,000	125,000	112.0	14,003,000
Yuma	207,000	196,000	138.0	27,068,000	3,000	34.0	102,000	199,000	136.5	27,170,000
State total	970,000	735,000	121.0	88,935,000	25,000	30.0	745,000	760,000	118.0	89,680,000

BARLEY: PRODUCTION BY COUNTIES, COLORADO, 1980

WITH RANKING OF FIRST FIVE COUNTIES

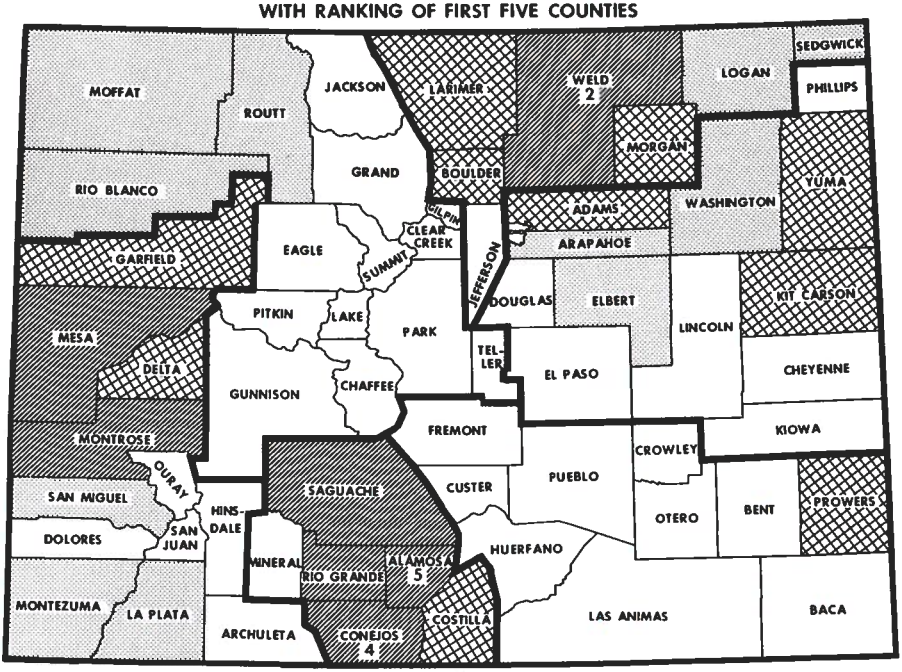

Barley: Acreage and production, by districts, Colorado, 1980

District	Acreage planted	Irrigated			Non-Irrigated			Total		
		Acreage harvested	Yield per acre	Production	Acreage harvested	Yield per acre	Production	Acreage harvested	Yield per acre	Production
	Acres	*Acres*	*Bu.*	*Bu.*	*Acres*	*Bu.*	*Bu.*	*Acres*	*Bu.*	*Bu.*
NW & Mountain	9,000	600	60.0	36,000	5,400	24.0	129,000	6,000	27.5	165,000
Northeast	68,000	46,500	61.0	2,844,000	17,500	22.5	391,000	64,000	50.5	3,235,000
East Central	38,000	15,000	57.0	858,000	17,000	27.0	463,000	32,000	41.5	1,321,000
Southwest	29,000	27,500	87.0	2,395,000	500	10.0	5,000	28,000	85.5	2,400,000
San Luis Valley	107,000	105,000	79.5	8,369,000	.....	....	.....	105,000	79.5	8,369,000
Southeast	14,000	7,400	53.0	393,000	2,600	16.0	42,000	10,000	43.5	435,000
State total	265,000	202,000	73.5	14,895,000	43,000	24.0	1,030,000	245,000	65.0	15,925,000

Barley: Acreage and production, by districts, Colorado, 1975-79

District	Acreage planted	Irrigated			Non-Irrigated			Total		
		Acreage harvested	Yield per acre	Production	Acreage harvested	Yield per acre	Production	Acreage harvested	Yield per acre	Production
	Acres	*Acres*	*Bu.*	*Bu.*	*Acres*	*Bu.*	*Bu.*	*Acres*	*Bu.*	*Bu.*
					1975					
NW & Mountain	12,000	1,000	64.0	64,000	10,000	34.0	340,000	11,000	36.5	404,000
Northeast	68,000	37,000	61.5	2,267,000	28,000	27.0	756,000	65,000	46.5	3,023,000
East Central	40,000	5,000	65.0	325,000	32,000	30.5	973,000	37,000	35.0	1,298,000
Southwest	22,000	20,000	78.0	1,560,000	1,000	26.0	26,000	21,000	75.5	1,586,000
San Luis Valley	90,000	89,000	63.0	5,607,000	.....	.....	.....	89,000	63.0	5,607,000
Southeast	13,000	5,000	50.0	250,000	2,000	11.0	22,000	7,000	39.0	272,000
State total	245,000	157,000	64.0	10,073,000	73,000	29.0	2,117,000	230,000	53.0	12,190,000
					1976					
NW & Mountain	10,000	500	50.0	25,000	5,500	30.0	165,000	6,000	31.5	190,000
Northeast	71,000	44,000	63.0	2,772,000	24,000	26.0	624,000	68,000	50.0	3,396,000
East Central	33,000	5,000	61.0	305,000	26,000	22.5	590,000	31,000	29.0	895,000
Southwest	27,000	22,500	72.0	1,619,000	3,500	22.0	77,000	26,000	65.0	1,696,000
San Luis Valley	105,000	100,000	68.5	6,850,000	.....	.....	.....	100,000	68.5	6,850,000
Southeast	29,000	4,000	62.0	248,000	10,000	20.0	200,000	14,000	32.0	448,000
State total	275,000	176,000	67.0	11,819,000	69,000	24.0	1,656,000	245,000	55.0	13,475,000
					1977					
NW & Mountain	11,000	700	30.0	21,000	6,300	15.0	95,000	7,000	16.5	116,000
Northeast	86,000	47,000	61.0	2,875,000	21,000	19.0	400,000	68,000	48.0	3,275,000
East Central	47,000	12,000	61.0	732,000	26,000	19.0	493,000	38,000	32.0	1,225,000
Southwest	34,000	25,000	75.0	1,875,000	1,000	11.0	11,000	26,000	72.5	1,886,000
San Luis Valley	106,000	100,000	73.0	7,320,000	.....	.....	.....	100,000	73.0	7,320,000
Southeast	16,000	8,300	46.0	382,000	2,700	17.0	46,000	11,000	39.0	428,000
State total	300,000	193,000	68.5	13,205,000	57,000	18.5	1,045,000	250,000	57.0	14,250,000
					1978					
NW & Mountain	13,000	700	64.5	45,000	10,800	24.5	266,000	11,500	27.0	311,000
Northeast	63,000	40,000	62.0	2,480,000	16,500	26.5	441,000	56,500	51.5	2,921,000
East Central	40,000	14,000	62.0	870,000	17,000	31.0	531,000	31,000	45.0	1,401,000
Southwest	33,000	23,000	79.0	1,820,000	2,000	15.0	30,000	25,000	74.0	1,850,000
San Luis Valley	99,000	97,000	76.0	7,350,000	.....	.....	.....	97,000	76.0	7,350,000
Southeast	12,000	7,300	54.0	395,000	1,700	19.0	32,000	9,000	47.5	427,000
State total	260,000	182,000	71.0	12,960,000	48,000	27.0	1,300,000	230,000	62.0	14,260,000
					1979					
NW & Mountain	10,000	800	50.0	40,000	8,200	23.0	190,000	9,000	25.5	230,000
Northeast	82,000	51,000	79.0	4,040,000	24,000	27.5	660,000	75,000	62.5	4,700,000
East Central	55,000	16,000	75.0	1,200,000	33,000	28.5	945,000	49,000	44.0	2,145,000
Southwest	27,000	24,500	88.0	2,150,000	500	12.0	6,000	25,000	86.0	2,156,000
San Luis Valley	105,000	103,000	85.0	8,780,000	.....	.....	.....	103,000	85.0	8,780,000
Southeast	16,000	10,700	55.0	590,000	3,300	30.0	99,000	14,000	49.0	689,000
State total	295,000	206,000	81.5	16,800,000	69,000	27.5	1,900,000	275,000	68.0	18,700,000

Barley: Acreage and production, by counties, Colorado, 1975

County	Acreage planted	Irrigated			Non-Irrigated			Total		
		Acreage harvested	Yield per acre	Production	Acreage harvested	Yield per acre	Production	Acreage harvested	Yield per acre	Production
	Acres	*Acres*	*Bu.*	*Bu.*	*Acres*	*Bu.*	*Bu.*	*Acres*	*Bu.*	*Bu.*
Adams	13,000	3,100	68.0	210,800	9,400	33.0	308,900	12,500	41.5	519,700
Alamosa	18,000	18,000	64.0	1,152,000	.....	.....	.....	18,000	64.0	1,152,000
Arapahoe	5,500	300	65.0	19,500	4,100	32.0	131,200	4,400	34.5	150,700
Archuleta	.....	.....	.....	.....	.....	.....	.....	.....	.....	.....
Baca	2,100	800	47.0	37,600	200	15.0	3,000	1,000	40.5	40,600
Bent	1,200	700	56.0	39,200	.....	.....	.....	700	56.0	39,200
Boulder	5,700	4,400	61.0	268,400	1,100	34.0	37,400	5,500	55.5	305,800
Chaffee	.....	.....	.....	.....	.....	.....	.....	.....	.....	.....
Cheyenne	1,100	300	55.0	16,500	700	25.0	17,500	1,000	34.0	34,000
Clear Creek	.....	.....	.....	.....	.....	.....	.....	.....	.....	.....
Conejos	16,500	16,000	58.0	928,000	.....	.....	.....	16,000	58.0	928,000
Costilla	6,500	6,500	60.0	390,000	.....	.....	.....	6,500	60.0	390,000
Crowley	500	100	48.0	4,800	.....	.....	.....	100	48.0	4,800
Custer	.....	.....	.....	.....	.....	.....	.....	.....	.....	.....
Delta	4,800	4,600	79.0	363,400	.....	.....	.....	4,600	79.0	363,400
Denver	.....	.....	.....	.....	.....	.....	.....	.....	.....	.....
Dolores	100	.....	.....	.....	100	25.0	2,500	100	25.0	2,500
Douglas	2,900	.....	.....	.....	2,700	29.0	78,300	2,700	29.0	78,300
Eagle	.....	.....	.....	.....	.....	.....	.....	.....	.....	.....
Elbert	2,700	.....	.....	.....	2,700	29.0	78,300	2,700	29.0	78,300
El Paso	400	.....	.....	.....	400	13.0	5,200	400	13.0	5,200
Fremont	.....	.....	.....	.....	.....	.....	.....	.....	.....	.....
Garfield	700	500	68.0	34,100	100	25.0	2,500	600	61.0	36,600
Gilpin	.....	.....	.....	.....	.....	.....	.....	.....	.....	.....
Grand	.....	.....	.....	.....	.....	.....	.....	.....	.....	.....
Gunnison	.....	.....	.....	.....	.....	.....	.....	.....	.....	.....
Hinsdale	.....	.....	.....	.....	.....	.....	.....	.....	.....	.....
Huerfano	.....	.....	.....	.....	.....	.....	.....	.....	.....	.....
Jackson	.....	.....	.....	.....	.....	.....	.....	.....	.....	.....
Jefferson	600	300	60.0	18,000	300	32.0	9,600	600	46.0	27,600
Kiowa	.....	.....	.....	.....	.....	.....	.....	.....	.....	.....
Kit Carson	5,000	800	58.0	46,400	4,100	30.0	123,000	4,900	34.5	169,400
Lake	.....	.....	.....	.....	.....	.....	.....	.....	.....	.....
La Plata	1,900	1,500	77.0	115,500	300	28.0	8,400	1,800	69.0	123,900
Larimer	9,800	9,100	61.0	555,100	400	30.0	12,000	9,500	59.5	567,100
Las Animas	900	500	44.0	22,000	.....	.....	.....	500	44.0	22,000
Lincoln	2,100	.....	.....	.....	2,000	30.0	60,000	2,000	30.0	60,000
Logan	2,400	900	57.0	51,300	1,500	25.0	37,500	2,400	37.0	88,800
Mesa	3,800	3,500	85.0	297,500	.....	.....	.....	3,500	85.0	297,500
Mineral	.....	.....	.....	.....	.....	.....	.....	.....	.....	.....
Moffat	2,700	200	64.0	12,800	2,200	33.0	72,600	2,400	35.5	85,400
Montezuma	1,300	1,000	64.0	64,000	200	26.0	5,200	1,200	57.5	69,200
Montrose	9,100	8,700	77.0	669,900	200	24.0	4,800	8,900	76.0	674,700
Morgan	9,500	3,500	63.0	220,500	5,000	27.0	135,000	8,500	42.0	355,500
Otero	1,500	400	51.0	20,400	.....	.....	.....	400	51.0	20,400
Ouray	200	100	76.0	7,600	100	26.0	2,600	200	51.0	10,200
Park	.....	.....	.....	.....	.....	.....	.....	.....	.....	.....
Phillips	1,100	.....	.....	.....	1,000	26.0	26,000	1,000	26.0	26,000
Pitkin	.....	.....	.....	.....	.....	.....	.....	.....	.....	.....
Prowers	4,200	2,200	51.0	112,200	1,300	10.0	13,000	3,500	36.0	125,200
Pueblo	2,600	300	46.0	13,800	500	12.0	6,000	800	25.0	19,800
Rio Blanco	3,000	300	64.0	19,200	2,500	41.0	103,100	2,800	43.5	122,300
Rio Grande	32,000	31,500	65.5	2,066,000	.....	.....	.....	31,500	65.5	2,066,000
Routt	6,300	500	64.0	32,000	5,300	31.0	164,300	5,800	34.0	196,300
Saguache	17,000	17,000	63.0	1,071,000	.....	.....	.....	17,000	63.0	1,071,000
San Juan	.....	.....	.....	.....	.....	.....	.....	.....	.....	.....
San Miguel	100	100	80.0	8,000	.....	.....	.....	100	80.0	8,000
Sedgwick	1,500	300	59.0	17,700	1,200	23.0	27,600	1,500	30.0	45,300
Summit	.....	.....	.....	.....	.....	.....	.....	.....	.....	.....
Teller	.....	.....	.....	.....	.....	.....	.....	.....	.....	.....
Washington	4,500	200	66.0	13,200	3,700	30.0	111,000	3,900	32.0	124,200
Weld	38,500	18,500	61.5	1,136,000	18,500	27.0	496,900	37,000	44.0	1,632,900
Yuma	1,700	300	62.0	18,600	1,200	28.0	33,600	1,500	35.0	52,200
State total	245,000	157,000	64.0	10,073,000	73,000	29.0	2,117,000	230,000	53.0	12,190,000

Winter wheat: Percent planted, by variety, Colorado, 1973-81[1]

Variety	1973 crop	1974 crop	1978 crop	1979 crop	1980 crop	1981 crop
			Percent			
Baca	.....	.....	15.9	19.8	20.9	23.1
Scout 66	14.9	16.5	21.8	24.9	24.7	22.6
Centurk	10.2	14.0	17.0	14.0	12.0	11.4
Scout	35.1	29.8	19.0	17.9	13.8	8.9
Vona	.....	.....	1.2	1.9	6.0	5.8
Wichita	11.9	13.4	6.6	5.7	3.8	5.0
Eagle	.....	.....	3.2	3.0	3.7	2.9
Dekalb	.....	.....	.....	.....	.....	2.5
Warrior	10.1	7.7	3.1	4.3	2.3	2.2
Newton	.....	.....	.....	.....	.6	2.1
Larned	.....	.....	.....	.2	1.1	1.5
Rocky	.....	.....	.....	.....	.2	1.1
Wings	.....	.....	.....	.....	.3	.9
Buckskin	.....	.....	.....	.....	.4	.8
Sage	.....	.....	.9	1.1	.8	.8
Trapper	3.6	2.4	1.3	1.4	1.2	.7
Jeff	.....	.....	1.0	.6	.4	.7
Lancer	3.6	3.0	.6	.3	.8	.6
Lindon	.....	.....	.9	.7	.7	.2
Bridger	.....	.....	.....	.....	.....	.1
Others[2]	10.6	13.2	7.5	4.2	6.3	6.1

[1] Dashes indicate either none reported or less than 0.1 percent. No data for 1975-77.
[2] Includes unknown varieties.

Winter wheat: Percent planted by variety, selected counties, 1981 crop[1]

County	Ranger	Jeff	Bridger	Lancer	Delmar	Colorow	Rocky	Others[2]
				Percent				
Northwest								
Moffat	.....	52.9	27.1	.....	.....	.....	.....	20.0
Rio Blanco	.....	3.5	3.5	8.0	.....	.....	5.5	79.5
Routt	.....	70.3	.....	.....	15.5	.....	.....	14.2

County	Baca	Scoutt 66	Centurk	Scout	Vona	Wichita	Eagle	Others[2]
				Percent				
Northeast								
Boulder	.....	15.1	.....	.....	83.8	.....	.....	1.1
Larimer	.....	36.3	12.0	24.1	1.5	.....	.....	26.1
Logan	15.6	41.3	10.7	11.5	5.4	2.2	.....	13.3
Morgan	19.6	51.0	.....	4.0	5.2	.6	.....	19.6
Sedgwick	2.9	10.0	51.1	12.8	3.4	.....	.....	19.8
Weld	49.3	10.1	6.5	8.1	4.8	2.9	.2	18.1
East								
Adams	60.3	9.8	11.0	4.6	4.9	1.9	.....	7.5
Arapahoe	23.7	2.6	8.7	.....	.....	63.1	.....	1.9
Cheyenne	36.7	15.6	.....	4.1	.....	8.3	5.1	30.2
Douglas	10.3	66.9	.....	4.4	10.7	.....	.....	7.7
Elbert	16.2	19.1	.....	7.8	14.7	3.6	.....	38.6
El Paso	7.6	9.7	22.5	22.0	.....	20.4	.....	17.8
Kiowa	8.5	12.3	17.0	8.4	.....	1.5	.....	52.3
Kit Carson	11.6	36.7	4.5	13.7	10.3	2.3	2.0	18.9
Lincoln	19.6	34.2	.....	1.6	8.0	.....	27.5	9.1
Phillips	25.6	32.1	14.3	3.6	4.2	.....	6.3	13.9
Washington	15.1	30.0	15.2	11.3	9.3	6.9	.....	12.2
Yuma	6.7	32.7	17.7	5.2	8.2	2.5	.....	27.0
Southwest								
Dolores	11.4	17.5	.....	36.6	.....	2.1	.....	32.4
La Plata	.....	.....	12.2	40.5	1.1	12.2	.....	34.0
Montezuma	.....	13.2	.....	35.7	.....	.....	.....	51.1
Southeast								
Baca	48.4	9.5	5.3	16.7	8.1	1.6	1.3	9.1
Bent	1.8	86.4	.....	2.3	3.5	4.8	.....	1.2
Las Animas	25.3	15.0	.....	.....	.4	.....	47.8	11.5
Otero	.....	1.1	27.1	10.3	28.2	7.4	.....	25.9
Prowers	57.2	9.6	2.1	12.1	2.4	.....	7.4	9.2
Pueblo	.....	.....	36.4	41.4	12.8	.7	.6	8.1

[1] Dashes indicate either none reported or less than 0.1 percent.
[2] Includes unknown varieties.

Potatoes: Production and disposition, Colorado, 1967-80

Crop year	All potatoes					Fall crop[1]		
	Production	Farm disposition				Production	Farm disposition	
		Shrinkage and loss	Seed, feed, and household use	Quantity sold	Percentage sold		Quantity sold	Percentage sold
	1,000 cwt.	*1,000 cwt.*	*1,000 cwt.*	*1,000 cwt.*	*Percent*	*1,000 cwt.*	*1,000 cwt.*	*Percent*
1967-68	11,608	1,571	557	9,480	82	9,240	7,380	80
1968-69	11,318	1,310	469	9,539	84	8,280	6,836	83
1969-70	11,395	1,688	1,065	8,642	76	8,695	6,370	73
1970-71	12,916	2,074	620	10,222	79	9,990	7,879	79
1971-72	10,518	1,202	671	8,645	82	7,560	6,259	83
1972-73	9,995	889	553	8,553	86	7,905	6,600	83
1973-74	9,665	763	544	8,358	86	8,235	7,015	85
1974-75	10,655	860	514	9,281	87	8,840	7,575	86
1975-76	10,485	876	552	9,057	86	8,613	7,307	85
1976-77	11,245	1,071	607	9,567	85	9,257	7,738	84
1977-78	11,292	894	572	9,826	87	9,490	8,171	86
1978-79	13,009	1,003	596	11,410	88	11,275	9,791	87
1979-80	13,353	1,058	570	11,725	88	11,455	9,979	87

[1] Production and quantity sold, figures are included in "All potatoes."

Fall potatoes: Production and stocks, Colorado, 1970-81

Crop year	Production	Total stocks held by growers and dealers[1]					
		Stocks	Percent of production	Stocks	Percent of production	Stocks	Percent of production
	1,000 cwt.	*1,000 cwt.*	*Percent*	*1,000 cwt.*	*Percent*	*1,000 cwt.*	*Percent*
		December 1		January 1		February 1	
1970-71	9,990	7,000	70	5,700	57	4,350	44
1971-72	7,560	5,500	73	4,750	63	3,900	52
1972-73	7,905	5,500	70	4,700	59	3,700	47
1973-74	8,235	5,550	67	4,550	55	3,350	41
1974-75	8,840	6,300	71	5,350	61	4,300	49
1975-76	8,613	6,150	71	5,050	59	3,850	45
1976-77	9,257	6,700	72	5,500	59	4,200	45
1977-78	9,490	6,750	71	5,650	60	4,450	47
1978-79	11,275	8,300	74	7,150	63	5,750	51
1979-80	11,455	8,200	72	7,100	62	5,700	50
1980-81	10,950	7,550	69	6,500	59	5,100	47
		March 1		April 1[2]		May 1[3]	
1970-71	.....	3,300	33	.....	.....	.....	.....
1971-72	.....	3,050	40	.....	.....	.....	.....
1972-73	.....	2,850	36	1,950	25	.....	.....
1973-74	.....	2,500	30	1,700	21	.....	.....
1974-75	.....	3,400	38	2,350	27	.....	.....
1975-76	.....	3,000	35	1,950	23	.....	.....
1976-77	.....	3,300	36	2,100	23	.....	.....
1977-78	.....	3,400	36	2,300	24	.....	.....
1978-79	.....	4,650	41	3,350	30	2,150	19
1979-80	.....	4,400	38	3,200	28	2,000	17
1980-81	.....	4,050	37	2,850	26	1,900	17

[1] Stocks on hand at the first of the month regardless of potential use.
[2] April 1 stocks not estimated prior to 1973.
[3] May 1 stocks not estimated prior to 1979.

Potatoes: Acreage and production, Colorado, 1967-80

Year	Summer crop			Fall crop		
	Acreage harvested	Yield per acre	Production	Acreage harvested	Yield per acre	Production
	1,000 acres	*Cwt.*	*1,000 cwt.*	*1,000 acres*	*Cwt.*	*1,000 cwt.*
1967	12.8	185	2,368	33.6	275	9,240
1968	13.5	225	3,038	34.5	240	8,280
1969	12.0	225	2,700	37.0	235	8,695
1970	13.3	220	2,926	37.0	270	9,990
1971	11.6	255	2,958	31.5	240	7,560
1972	7.6	275	2,090	31.0	255	7,905
1973	6.5	220	1,430	30.5	270	8,235
1974	6.6	275	1,815	34.0	260	8,840
1975	7.2	260	1,872	32.5	265	8,613
1976	7.5	265	1,988	36.3	255	9,257
1977	6.8	265	1,802	36.5	260	9,490
1978	6.8	255	1,734	41.0	275	11,275
1979	6.9	275	1,898	39.5	290	11,455
1980	5.8	275	1,595	36.5	300	10,950

Potatoes: Acreage and production, by counties, Colorado, 1975-80

County	Acreage planted		Acreage harvested		Yield per acre		Production	
	1975	1976	1975	1976	1975	1976	1975	1976
	Acres		*Acres*		*Cwt.*		*Cwt.*	
Alamosa	5,200	5,800	5,100	5,800	250	235	1,275,000	1,363,000
Conejos	2,200	2,600	2,200	2,500	260	255	572,000	638,000
Costilla	1,600	2,100	1,600	2,000	280	260	448,000	520,000
Morgan	2,800	3,200	2,700	3,150	275	280	742,500	882,000
Rio Grande	18,300	19,900	18,000	19,500	270	265	4,890,000	5,176,000
Saguache	5,700	6,600	5,600	6,500	255	240	1,428,000	1,560,000
Weld	3,700	3,550	3,600	3,500	260	265	938,000	928,500
Other counties	900	850	900	850	215	210	191,500	177,500
State total	40,400	44,600	39,700	43,800	264	257	10,485,000	11,245,000
	1977	1978	1977	1978	1977	1978	1977	1978
	Acres		*Acres*		*Cwt.*		*Cwt.*	
Alamosa	6,100	7,000	6,000	6,900	265	280	1,590,000	1,930,000
Conejos	1,800	2,200	1,800	2,100	260	260	468,000	545,000
Costilla	1,800	1,700	1,700	1,700	250	290	425,000	490,000
Morgan	2,400	2,600	2,300	2,500	285	280	658,000	700,000
Rio Grande	20,700	23,200	20,500	23,000	265	280	5,414,000	6,485,000
Saguache	6,600	7,400	6,500	7,300	245	250	1,593,000	1,825,000
Weld	3,800	3,700	3,700	3,600	260	245	962,000	887,000
Other counties	800	700	800	700	230	210	182,000	147,000
State total	44,000	48,500	43,300	47,800	261	272	11,292,000	13,009,000
	1979	1980	1979	1980	1979	1980	1979	1980
	Acres		*Acres*		*Cwt.*		*Cwt.*	
Alamosa	6,900	6,900	6,800	6,800	245	305	1,677,000	2,065,00
Conejos	1,900	1,500	1,900	1,500	290	275	549,000	413,00
Costilla	1,600	1,400	1,600	1,400	290	310	462,000	432,00
Morgan	2,800	2,400	2,700	2,300	315	320	847,000	732,00
Rio Grande	22,800	21,800	22,500	21,500	305	300	6,852,000	6,450,00
Saguache	6,800	5,400	6,700	5,300	285	300	1,915,000	1,590,00
Weld	3,600	3,000	3,500	2,900	255	260	892,000	750,00
Other counties	700	600	700	600	227	190	159,000	113,00
State total	47,100	43,000	46,400	42,300	288	297	13,353,000	12,545,00

Spring wheat: Acreage and production, by counties, Colorado, 1980

County	Acreage planted	Irrigated			Non-Irrigated			Total		
		Acreage harvested	Yield per acre	Production	Acreage harvested	Yield per acre	Production	Acreage harvested	Yield per acre	Production
	Acres	*Acres*	*Bu.*	*Bu.*	*Acres*	*Bu.*	*Bu.*	*Acres*	*Bu.*	*Bu.*
Adams	600	100	35.0	3,500	200	12.0	2,400	300	19.5	5,900
Alamosa	2,000	1,800	78.5	141,000	.....	.....	.....	1,800	78.5	141,000
Arapahoe	400	.....	.....	.....	200	13.0	2,600	200	13.0	2,600
Baca	600	300	30.0	9,000	100	20.0	2,000	400	27.5	11,000
Boulder	1,000	500	50.0	25,000	200	16.0	3,200	700	40.5	28,200
Conejos	2,500	2,100	80.0	168,000	.....	.....	.....	2,100	80.0	168,000
Costilla	6,800	6,600	85.0	561,000	.....	.....	.....	6,600	85.0	561,000
Dolores	100	.....	.....	.....	100	11.0	1,100	100	11.0	1,100
Elbert	200	.....	.....	.....	100	13.0	1,300	100	13.0	1,300
El Paso	200	.....	.....	.....	100	13.0	1,300	100	13.0	1,300
Garfield	500	200	40.0	8,000	200	14.5	2,900	400	27.5	10,900
La Plata	100	.....	.....	.....	100	11.0	1,100	100	11.0	1,100
Larimer	500	.....	.....	.....	400	17.5	7,000	400	17.5	7,000
Logan	500	100	35.0	3,500	300	16.0	4,800	400	21.0	8,300
Moffat	8,200	600	41.5	25,000	6,600	12.5	84,000	7,200	15.0	109,000
Montezuma	100	.....	.....	.....	100	13.0	1,300	100	13.0	1,300
Montrose	700	400	45.0	18,000	200	12.0	2,400	600	34.0	20,400
Morgan	400	.....	.....	.....	300	15.0	4,500	300	15.0	4,500
Phillips	900	200	32.5	6,500	500	14.0	7,100	700	19.5	13,600
Pueblo	200	.....	.....	.....	100	20.0	2,000	100	20.0	2,000
Rio Blanco	500	.....	.....	.....	500	16.0	8,000	500	16.0	8,000
Rio Grande	9,200	9,000	87.0	785,000	.....	.....	.....	9,000	87.0	785,000
Routt	400	.....	.....	.....	300	13.5	4,000	300	13.5	4,000
Saguache	10,800	10,500	72.0	756,000	.....	.....	.....	10,500	72.0	756,000
San Miguel	200	.....	.....	.....	200	11.0	2,200	200	11.0	2,200
Washington	200	.....	.....	.....	100	13.0	1,300	100	13.0	1,300
Weld	2,200	600	41.0	24,500	1,100	17.5	19,500	1,700	26.0	44,000
State total	50,000	33,000	77.0	2,534,000	12,000	14.0	166,000	45,000	60.0	2,700,000

Spring wheat: Acreage and production, by districts, Colorado, 1980

District	Acreage planted	Irrigated			Non-Irrigated			Total		
		Acreage harvested	Yield per acre	Production	Acreage harvested	Yield per acre	Production	Acreage harvested	Yield per acre	Production
	Acres	*Acres*	*Bu.*	*Bu.*	*Acres*	*Bu.*	*Bu.*	*Acres*	*Bu.*	*Bu.*
1980										
NW & Mountain	9,100	600	41.5	25,000	7,400	13.0	96,000	8,000	15.0	121,000
Northeast	4,600	1,200	44.0	53,000	2,300	17.0	39,000	3,500	26.5	92,000
East Central	2,500	300	33.5	10,000	1,200	13.5	16,000	1,500	17.5	26,000
Southwest	1,700	600	43.5	26,000	900	12.0	11,000	1,500	24.5	37,000
San Luis Valley	31,300	30,000	80.5	2,411,000	.....	.....	.....	30,000	80.5	2,411,000
Southeast	800	300	30.0	9,000	200	20.0	4,000	500	26.0	13,000
State total	50,000	33,000	77.0	2,534,000	12,000	14.0	166,000	45,000	60.0	2,700,000

Spring wheat: Acreage and production, by counties, Colorado, 1979

County	Acreage planted	Irrigated			Non-Irrigated			Total		
		Acreage harvested	Yield per acre	Production	Acreage harvested	Yield per acre	Production	Acreage harvested	Yield per acre	Production
	Acres	*Acres*	*Bu.*	*Bu.*	*Acres*	*Bu.*	*Bu.*	*Acres*	*Bu.*	*Bu.*
Adams	500	100	40.0	4,000	300	20.0	6,000	400	25.0	10,000
Alamosa	1,800	1,700	84.0	142,800	.....	.....	.....	1,700	84.0	142,800
Arapahoe	500	.....	.....	.....	400	20.0	8,000	400	20.0	8,000
Baca	700	400	20.0	8,000	100	20.0	2,000	500	20.0	10,000
Bent	100	100	20.0	2,000	.....	.....	.....	100	20.0	2,000
Boulder	800	100	70.0	7,000	400	29.0	11,600	500	37.0	18,600
Conejos	2,100	2,000	75.0	150,000	.....	.....	.....	2,000	75.0	150,000
Costilla	5,200	5,000	93.0	465,500	.....	.....	.....	5,000	93.0	465,500
Delta	300	200	66.0	13,200	100	13.0	1,300	300	48.5	14,500
Dolores	500	.....	.....	.....	400	13.0	5,200	400	13.0	5,200
Elbert	100	.....	.....	.....	100	20.0	2,000	100	20.0	2,000
El Paso	100	.....	.....	.....	100	20.0	2,000	100	20.0	2,000
Fremont	200	.....	.....	.....	100	20.0	2,000	100	20.0	2,000
Garfield	700	400	65.0	26,000	200	17.0	3,400	600	49.0	29,400
Huerfano	200	.....	.....	.....	100	20.0	2,000	100	20.0	2,000
Kit Carson	300	.....	.....	.....	100	20.0	2,000	100	20.0	2,000
La Plata	200	100	70.0	7,000	100	13.0	1,300	200	41.5	8,300
Larimer	500	100	62.0	6,200	200	32.0	6,400	300	42.0	12,600
Logan	300	.....	.....	.....	300	29.0	8,700	300	29.0	8,700
Mesa	100	.....	.....	.....	100	17.0	1,700	100	17.0	1,700
Moffat	7,700	300	33.5	10,000	6,800	23.5	161,000	7,100	24.0	171,000
Montezuma	100	.....	.....	.....	100	14.0	1,400	100	14.0	1,400
Montrose	700	.....	.....	.....	600	15.0	8,400	600	14.0	8,400
Morgan	400	.....	.....	.....	200	26.0	5,200	200	26.0	5,200
Phillips	600	.....	.....	.....	500	23.0	11,500	500	23.0	11,500
Pueblo	300	200	20.0	4,000	.....	.....	.....	200	20.0	4,000
Rio Blanco	500	.....	.....	.....	500	26.0	13,000	500	26.0	13,000
Rio Grande	7,500	7,300	88.0	642,400	.....	.....	.....	7,300	88.0	642,400
Routt	400	.....	.....	.....	400	25.0	10,000	400	25.0	10,000
Saguache	9,400	9,000	88.5	794,300	.....	.....	.....	9,000	88.5	794,300
San Miguel	200	100	68.0	6,800	100	13.0	1,300	200	40.5	8,100
Washington	500	.....	.....	.....	400	21.5	8,500	400	21.5	8,500
Weld	1,500	400	59.5	23,800	800	31.5	25,100	1,200	41.0	48,900
State total	45,000	27,500	84.0	2,313,000	13,500	23.0	311,000	41,000	64.0	2,624,000

Spring wheat: Acreage and production, by districts, Colorado, 1979

District	Acreage planted	Irrigated			Non-Irrigated			Total		
		Acreage harvested	Yield per acre	Production	Acreage harvested	Yield per acre	Production	Acreage harvested	Yield per acre	Production
	Acres	*Acres*	*Bu.*	*Bu.*	*Acres*	*Bu.*	*Bu.*	*Acres*	*Bu.*	*Bu.*
1979										
NW & Mountain	8,600	300	33.5	10,000	7,700	24.0	184,000	8,000	24.5	194,000
Northeast	3,500	600	61.5	37,000	1,900	30.0	57,000	2,500	37.5	94,000
East Central	2,600	100	40.0	4,000	1,900	21.0	40,000	2,000	22.0	44,000
Southwest	2,800	800	66.5	53,000	1,700	14.0	24,000	2,500	31.0	77,000
San Luis Valley	26,000	25,000	88.0	2,195,000	.....	.....	.....	25,000	88.0	2,195,000
Southeast	1,500	700	20.0	14,000	300	20.0	6,000	1,000	20.0	20,000
State total	45,000	27,500	84.0	2,313,000	13,500	23.0	311,000	41,000	64.0	2,624,000

Spring wheat: Acreage and production, by counties, Colorado, 1978

County	Acreage planted	Irrigated			Non-Irrigated			Total		
		Acreage harvested	Yield per acre	Production	Acreage harvested	Yield per acre	Production	Acreage harvested	Yield per acre	Production
	Acres	*Acres*	*Bu.*	*Bu.*	*Acres*	*Bu.*	*Bu.*	*Acres*	*Bu.*	*Bu.*
Adams	400	.....	.....	.....	200	24.0	4,800	200	24.0	4,800
Alamosa	1,600	1,500	70.0	105,000	.....	.....	.....	1,500	70.0	105,000
Arapahoe	300	.....	.....	.....	100	22.0	2,200	100	22.0	2,200
Boulder	300	.....	.....	.....	200	15.0	3,000	200	15.0	3,000
Conejos	1,600	1,500	80.0	120,000	.....	.....	.....	1,500	80.0	120,000
Costilla	3,500	3,300	80.5	266,000	.....	.....	.....	3,300	80.5	266,000
Delta	200	200	45.0	9,000	.....	.....	.....	200	45.0	9,000
Dolores	200	.....	.....	.....	200	14.0	2,800	200	14.0	2,800
El Paso	200	100	30.0	3,000	.....	.....	.....	100	30.0	3,000
Fremont	200	100	30.0	3,000	.....	.....	.....	100	30.0	3,000
Garfield	400	.....	.....	.....	300	23.5	7,100	300	23.5	7,100
Kit Carson	200	100	30.0	3,000	.....	.....	.....	100	30.0	3,000
La Plata	100	.....	.....	.....	100	14.0	1,400	100	14.0	1,400
Larimer	100	100	35.0	3,500	.....	.....	.....	100	35.0	3,500
Logan	100	.....	.....	.....	100	12.0	1,200	100	12.0	1,200
Mesa	200	.....	.....	.....	200	16.0	3,200	200	16.0	3,200
Moffat	8,300	300	26.5	8,000	5,700	14.5	82,000	6,000	15.0	90,000
Montezuma	100	.....	.....	.....	100	17.0	1,700	100	17.0	1,700
Montrose	900	400	45.0	18,000	200	14.0	2,800	600	34.5	20,800
Morgan	200	100	35.0	3,500	100	10.0	1,000	200	22.5	4,500
Otero	100	100	30.0	3,000	.....	.....	.....	100	30.0	3,000
Pueblo	100	100	30.0	3,000	.....	.....	.....	100	30.0	3,000
Rio Blanco	400	.....	.....	.....	300	26.5	8,000	300	26.5	8,000
Rio Grande	8,100	7,900	84.0	664,000	.....	.....	.....	7,900	84.0	664,000
Routt	900	.....	.....	.....	700	30.0	21,000	700	30.0	21,000
Saguache	8,200	7,800	81.5	636,000	.....	.....	.....	7,800	81.5	636,000
Weld	1,100	400	40.0	16,000	500	13.5	6,800	900	25.5	22,800
State total	38,000	24,000	77.5	1,864,000	9,000	16.5	149,000	33,000	61.0	2,013,000

Spring wheat: Acreage and production, by districts, Colorado, 1978

District	Acreage planted	Irrigated			Non-Irrigated			Total		
		Acreage harvested	Yield per acre	Production	Acreage harvested	Yield per acre	Production	Acreage harvested	Yield per acre	Production
	Acres	*Acres*	*Bu.*	*Bu.*	*Acres*	*Bu.*	*Bu.*	*Acres*	*Bu.*	*Bu.*
1978										
NW & Mountain	9,600	300	26.5	8,000	6,700	16.5	111,000	7,000	17.0	119,000
Northeast	1,800	600	38.5	23,000	900	13.5	12,000	1,500	23.5	35,000
East Central	1,100	200	30.0	6,000	300	23.5	7,000	500	26.0	13,000
Southwest	2,100	600	45.0	27,000	1,100	17.5	19,000	1,700	27.0	46,000
San Luis Valley	23,000	22,000	81.5	1,791,000	.....	.....	.....	22,000	81.5	1,791,000
Southeast	400	300	30.0	9,000	.....	.....	.....	300	30.0	9,000
State total	38,000	24,000	77.5	1,864,000	9,000	16.5	149,000	33,000	61.0	2,013,000

Spring wheat: Acreage and production, by counties, Colorado, 1977

County	Acreage planted	Irrigated			Non-Irrigated			Total		
		Acreage harvested	Yield per acre	Production	Acreage harvested	Yield per acre	Production	Acreage harvested	Yield per acre	Production
	Acres	*Acres*	*Bu.*	*Bu.*	*Acres*	*Bu.*	*Bu.*	*Acres*	*Bu.*	*Bu.*
Adams	1,000	100	27.0	2,700	900	13.0	11,500	1,000	14.0	14,200
Alamosa	900	800	72.0	57,500	.....	.....	.....	800	72.0	57,500
Arapahoe	200	.....	.....	.....	2]]	12.0	2,400	200	12.0	2,400
Baca	600	500	25.0	12,500	.....	.....	.....	500	25.0	12,500
Bent	100	100	25.0	2,500	.....	.....	.....	100	25.0	2,500
Boulder	100	100	47.0	4,700	.....	.....	.....	100	47.0	4,700
Conejos	1,400	1,300	70.5	91,500	.....	.....	.....	1,300	70.5	91,500
Costilla	2,700	2,500	77.0	193,000	.....	.....	.....	2,500	77.0	193,000
Delta	200	200	40.0	8,000	.....	.....	.....	200	40.0	8,000
Dolores	200	.....	.....	.....	200	16.0	3,200	200	16.0	3,200
Douglas	400	200	27.0	5,400	100	12.0	1,200	300	22.0	6,600
Elbert	200	.....	.....	.....	100	12.0	1,200	100	12.0	1,200
El Paso	100	.....	.....	.....	100	14.0	1,400	100	14.0	1,400
Fremont	100	100	24.0	2,400	.....	.....	.....	100	24.0	2,400
Garfield	700	100	46.0	4,600	500	25.0	12,500	600	28.5	17,100
Huerfano	100	.....	.....	.....	.....	.....	.....	.....	.....	.....
Kit Carson	700	300	20.0	6,000	200	12.0	2,400	500	17.0	8,400
La Plata	100	100	37.0	3,700	.....	.....	.....	100	37.0	3,700
Larimer	300	200	47.5	9,500	100	12.0	1,200	300	35.5	10,700
Las Animas	100	100	25.0	2,500	.....	.....	.....	100	25.0	2,500
Lincoln	100	.....	.....	.....	100	12.0	1,200	100	12.0	1,200
Logan	100	.....	.....	.....	100	12.0	1,200	100	12.0	1,200
Mesa	400	200	44.0	8,800	100	20.0	2,000	300	36.0	10,800
Moffat	5,100	500	32.0	16,000	3,500	13.5	48,000	4,000	16.0	64,000
Montezuma	100	.....	.....	.....	100	16.0	1,600	100	16.0	1,600
Montrose	800	200	44.5	8,900	300	15.5	4,700	500	27.0	13,600
Morgan	100	100	53.0	5,300	.....	.....	.....	100	53.0	5,300
Otero	100	100	26.0	2,600	.....	.....	.....	100	26.0	2,600
Phillips	200	.....	.....	.....	200	12.5	2,500	200	12.5	2,500
Pueblo	300	100	25.0	2,500	.....	.....	.....	100	25.0	2,500
Rio Blanco	700	.....	.....	.....	300	23.5	7,000	300	23.5	7,000
Rio Grande	3,000	2,900	78.5	227,000	.....	.....	.....	2,900	78.5	227,000
Routt	700	.....	.....	.....	700	23.0	16,000	700	23.0	16,000
Saguache	5,700	5,500	77.5	426,000	.....	.....	.....	5,500	77.5	426,000
Sedgwick	100	.....	.....	.....	100	14.0	1,400	100	14.0	1,400
Washington	500	100	29.0	2,900	200	10.5	2,100	300	16.5	5,000
Weld	1,100	600	54.0	32,500	200	11.0	2,200	800	43.5	34,700
Yuma	700	.....	.....	.....	700	11.5	8,100	700	11.5	8,100
State total	30,000	17,000	67.0	1,139,000	9,000	15.0	135,000	26,000	49.0	1,274,000

Spring wheat: Acreage and production, by districts, Colorado, 1977

District	Acreage planted	Irrigated			Non-Irrigated			Total		
		Acreage harvested	Yield per acre	Production	Acreage harvested	Yield per acre	Production	Acreage harvested	Yield per acre	Production
	Acres	*Acres*	*Bu.*	*Bu.*	*Acres*	*Bu.*	*Bu.*	*Acres*	*Bu.*	*Bu.*
1977										
NW & Mountain	6,500	500	32.0	16,000	4,500	16.0	71,000	5,000	17.5	87,000
Northeast	1,800	1,000	52.0	52,000	500	12.0	6,000	1,500	38.5	58,000
East Central	4,100	700	24.5	17,000	2,800	12.0	34,000	3,500	14.5	51,000
Southwest	2,500	800	42.5	34,000	1,200	20.0	24,000	2,000	29.0	58,000
San Luis Valley	13,700	13,000	76.5	995,000	.....	.....	.....	13,000	76.5	995,000
Southeast	1,400	1,000	25.0	25,000	.....	.....	.....	1,000	25.0	25,000
State total	30,000	17,000	67.0	1,139,000	9,000	15.0	135,000	26,000	49.0	1,274,000

Spring wheat: Acreage and production, by counties, Colorado, 1976

County	Acreage planted	Irrigated			Non-Irrigated			Total		
		Acreage harvested	Yield per acre	Production	Acreage harvested	Yield per acre	Production	Acreage harvested	Yield per acre	Production
	Acres	*Acres*	*Bu.*	*Bu.*	*Acres*	*Bu.*	*Bu.*	*Acres*	*Bu.*	*Bu.*
Adams	800	300	47.5	14,300	100	14.0	1,400	400	39.5	15,700
Alamosa	1,600	1,500	69.5	104,400	.....	.....	.....	1,500	69.5	104,400
Arapahoe	1,100	.....	.....	.....	200	14.0	2,800	200	14.0	2,800
Baca	1,700	600	23.0	13,800	600	15.0	9,000	1,200	19.0	22,800
Bent	200	.....	.....	.....	100	15.0	1,500	100	15.0	1,500
Boulder	300	200	40.0	8,000	.....	.....	.....	200	40.0	8,000
Conejos	2,100	2,000	60.0	120,400	.....	.....	.....	2,000	60.0	120,400
Costilla	1,300	1,200	73.0	87,800	.....	.....	.....	1,200	73.0	87,800
Delta	300	200	36.0	7,200	.....	.....	.....	200	36.0	7,200
Dolores	200	.....	.....	.....	200	15.0	3,000	200	15.0	3,000
Douglas	400	.....	.....	.....	100	14.0	1,400	100	14.0	1,400
Elbert	300	.....	.....	.....	100	16.0	1,600	100	16.0	1,600
El Paso	700	.....	.....	.....	100	15.0	1,500	100	15.0	1,500
Fremont	200	100	23.0	2,300	.....	.....	.....	100	23.0	2,300
Garfield	1,800	200	54.0	10,800	1,100	14.5	16,200	1,300	21.0	27,000
Huerfano	200	.....	.....	.....	100	15.0	1,500	100	15.0	1,500
La Plata	200	100	58.0	5,800	100	13.0	1,300	200	35.5	7,100
Larimer	1,100	300	38.0	11,400	500	20.5	10,200	800	27.0	21,600
Las Animas	400	100	23.0	2,300	100	15.0	1,500	200	19.0	3,800
Logan	400	200	40.0	8,000	200	19.0	3,800	400	29.5	11,800
Mesa	300	.....	.....	.....	300	13.0	3,900	300	13.0	3,900
Moffat	11,200	1,000	30.0	30,000	9,300	15.5	145,400	10,300	17.0	175,400
Montezuma	100	.....	.....	.....	100	13.0	1,300	100	13.0	1,300
Montrose	1,100	600	45.5	27,200	100	13.0	1,300	700	40.5	28,500
Morgan	800	200	45.0	9,000	400	20.0	8,000	600	28.5	17,000
Phillips	500	.....	.....	.....	200	16.0	3,200	200	16.0	3,200
Prowers	100	100	21.0	2,100	.....	.....	.....	100	21.0	2,100
Pueblo	400	100	25.0	2,500	100	15.0	1,500	200	20.0	4,000
Rio Blanco	400	.....	.....	.....	300	15.0	4,500	300	15.0	4,500
Rio Grande	8,900	8,600	76.0	655,600	.....	.....	.....	8,600	76.0	655,600
Routt	600	.....	.....	.....	400	25.5	10,100	400	25.5	10,100
Saguache	6,400	5,200	79.0	411,800	.....	.....	.....	5,200	79.0	411,800
Sedgwick	1,000	500	37.0	18,400	300	19.0	5,700	800	30.0	24,100
Washington	500	.....	.....	.....	100	13.0	1,300	100	13.0	1,300
Weld	1,400	600	42.0	25,200	600	17.0	10,300	1,200	29.5	35,500
Yuma	1,000	100	57.0	5,700	200	14.0	2,800	300	28.5	8,500
State total	50,000	24,000	66.0	1,584,000	16,000	16.0	256,000	40,000	46.0	1,840,000

Spring wheat: Acreage and production, by districts, Colorado, 1976

District	Acreage planted	Irrigated			Non-Irrigated			Total		
		Acreage harvested	Yield per acre	Production	Acreage harvested	Yield per acre	Production	Acreage harvested	Yield per acre	Production
	Acres	*Acres*	*Bu.*	*Bu.*	*Acres*	*Bu.*	*Bu.*	*Acres*	*Bu.*	*Bu.*
1976										
NW & Mountain	12,200	1,000	30.0	30,000	10,000	16.0	160,000	11,000	17.5	190,000
Northeast	5,000	2,000	40.0	80,000	2,000	19.0	38,000	4,000	29.5	118,000
East Central	5,300	400	50.0	20,000	1,100	14.5	16,000	1,500	24.0	36,000
Southwest	4,000	1,100	46.5	51,000	1,900	14.0	27,000	3,000	26.0	78,000
San Luis Valley	20,300	18,500	74.5	1,380,000	.....	.....	.....	18,500	74.5	1,380,000
Southeast	3,200	1,000	23.0	23,000	1,000	15.0	15,000	2,000	19.0	38,000
State total	50,000	24,000	66.0	1,584,000	16,000	16.0	256,000	40,000	46.0	1,840,000

Spring wheat: Acreage and production, by counties, Colorado, 1975

County	Acreage planted	Irrigated			Non-Irrigated			Total		
		Acreage harvested	Yield per acre	Production	Acreage harvested	Yield per acre	Production	Acreage harvested	Yield per acre	Production
	Acres	*Acres*	*Bu.*	*Bu.*	*Acres*	*Bu.*	*Bu.*	*Acres*	*Bu.*	*Bu.*
Alamosa	1,000	900	52.5	47,400	.....	.....	.....	900	52.5	47,400
Arapahoe	600	.....	.....	.....	400	10.5	4,200	400	10.5	4,200
Bent	400	200	22.0	4,400	.....	.....	.....	200	22.0	4,400
Boulder	100	100	43.0	4,300	.....	.....	.....	100	43.0	4,300
Conejos	1,000	900	57.5	51,900	.....	.....	.....	900	57.5	51,900
Costilla	1,900	1,800	46.0	83,200	.....	.....	.....	1,800	46.0	83,200
Delta	300	200	47.5	9,500	.....	.....	.....	200	47.5	9,500
Dolores	400	.....	.....	.....	200	15.0	3,000	200	15.0	3,000
Douglas	300	.....	.....	.....	300	26.0	7,800	300	26.0	7,800
Elbert	1,300	.....	.....	.....	1,200	19.5	23,500	1,200	19.5	23,500
Garfield	1,200	200	47.5	9,500	700	22.0	15,400	900	27.5	24,900
Kit Carson	800	100	36.0	3,600	500	14.0	7,000	600	17.5	10,600
La Plata	400	200	51.5	10,300	100	16.0	1,600	300	39.5	11,900
Larimer	400	200	40.0	8,000	100	20.0	2,000	300	33.5	10,000
Lincoln	600	100	34.0	3,400	300	10.5	3,200	400	16.5	6,600
Logan	100	.....	.....	.....	100	20.0	2,000	100	20.0	2,000
Mesa	300	200	43.5	8,700	.....	.....	.....	200	43.5	8,700
Moffat	8,700	1,000	30.0	30,000	6,500	17.5	112,400	7,500	19.0	142,400
Montezuma	200	100	50.0	5,000	.....	.....	.....	100	50.0	5,000
Montrose	800	600	51.5	31,000	.....	.....	.....	600	51.5	31,000
Morgan	300	.....	.....	.....	200	20.0	4,000	200	20.0	4,000
Otero	200	100	23.0	2,300	.....	.....	.....	100	23.0	2,300
Phillips	1,800	300	43.5	13,000	1,200	18.5	21,900	1,500	23.5	34,900
Prowers	200	100	20.0	2,000	.....	.....	.....	100	20.0	2,000
Pueblo	200	100	23.0	2,300	.....	.....	.....	100	23.0	2,300
Rio Blanco	500	.....	.....	.....	300	17.0	5,100	300	17.0	5,100
Rio Grande	4,900	4,300	56.0	241,800	.....	.....	.....	4,300	56.0	241,800
Routt	1,100	.....	.....	.....	700	18.0	12,500	700	18.0	12,500
Saguache	1,200	1,100	47.0	51,700	.....	.....	.....	1,100	47.0	51,700
Sedgwick	800	400	54.5	21,800	200	20.0	4,000	600	43.0	25,800
Washington	300	.....	.....	.....	300	14.0	4,200	300	14.0	4,200
Weld	1,400	800	41.0	32,900	400	20.0	8,000	1,200	34.0	40,900
Yuma	300	.....	.....	.....	300	14.0	4,200	300	14.0	4,200
State total	34,000	14,000	48.5	678,000	14,000	17.5	246,000	28,000	33.0	924,000

Spring wheat: Acreage and production, by districts, Colorado, 1975

District	Acreage planted	Irrigated			Non-Irrigated			Total		
		Acreage harvested	Yield per acre	Production	Acreage harvested	Yield per acre	Production	Acreage harvested	Yield per acre	Production
	Acres	*Acres*	*Bu.*	*Bu.*	*Acres*	*Bu.*	*Bu.*	*Acres*	*Bu.*	*Bu.*
1975										
NW & Mountain	10,300	1,000	30.0	30,000	7,500	17.5	130,000	8,500	19.0	160,000
Northeast	3,100	1,500	44.5	67,000	1,000	20.0	20,000	2,500	35.0	87,000
East Central	6,000	500	40.0	20,000	4,500	17.0	76,000	5,000	19.0	96,000
Southwest	3,600	1,500	49.5	74,000	1,000	20.0	20,000	2,500	37.5	94,000
San Luis Valley	10,000	9,000	53.0	476,000	.....	.....	.....	9,000	53.0	476,000
Southeast	1,000	500	22.0	11,000	.....	.....	.....	500	22.0	11,000
State total	34,000	14,000	48.5	678,000	14,000	17.5	246,000	28,000	33.0	924,000

Oats: Acreage and production, by counties, Colorado, 1980

County	Acreage planted	Irrigated			Non-Irrigated			Total		
		Acreage harvested	Yield per acre	Production	Acreage harvested	Yield per acre	Production	Acreage harvested	Yield per acre	Production
	Acres	*Acres*	*Bu.*	*Bu.*	*Acres*	*Bu.*	*Bu.*	*Acres*	*Bu.*	*Bu.*
Adams	3,800	300	75.0	22,500	100	25.0	2,500	400	62.5	25,000
Alamosa	3,700	1,500	74.5	112,000	.....	.....	.....	1,500	74.5	112,000
Arapahoe	200	.....	.....	.....	100	25.0	2,500	100	25.0	2,500
Archuleta	800	400	59.0	23,500	.....	.....	.....	400	59.0	23,500
Baca	100	.....	.....	.....	.....	.....	.....	.....	.....	.....
Bent	1,500	.....	.....	.....	100	15.0	1,500	100	15.0	1,500
Boulder	2,000	400	70.0	28,000	100	40.0	4,000	500	64.0	32,000
Conejos	3,300	2,900	51.5	149,000	.....	.....	.....	2,900	51.5	149,000
Costilla	200	100	70.0	7,000	.....	.....	.....	100	70.0	7,000
Crowley	1,500	100	47.0	4,700	.....	.....	.....	100	47.0	4,700
Custer	200	.....	.....	.....	.....	.....	.....	.....	.....	.....
Delta	2,700	1,400	51.0	71,500	200	18.0	3,600	1,600	47.0	75,100
Douglas	400	.....	.....	.....	300	25.0	7,500	300	25.0	7,500
Elbert	2,000	100	57.0	5,700	500	20.0	10,000	600	26.0	15,700
El Paso	1,200	100	58.0	5,800	400	11.5	4,500	500	20.5	10,300
Fremont	500	.....	.....	.....	.....	.....	.....	.....	.....	.....
Garfield	1,600	1,000	68.0	68,000	100	16.0	1,600	1,100	63.5	69,600
Gunnison	200	100	75.0	7,500	.....	.....	.....	100	75.0	7,500
Huerfano	2,500	100	48.0	4,800	100	15.0	1,500	200	31.5	6,300
Jefferson	100	.....	.....	.....	100	24.0	2,400	100	24.0	2,400
Kit Carson	1,200	400	55.0	22,000	100	20.0	2,000	500	48.0	24,000
La Plata	1,200	400	49.0	19,500	200	16.0	3,200	600	38.0	22,700
Larimer	2,000	200	75.0	15,000	100	28.0	2,800	300	59.5	17,800
Las Animas	2,500	200	45.0	9,000	.....	.....	.....	200	45.0	9,000
Logan	3,300	400	67.5	27,000	700	20.0	14,000	1,100	37.5	41,000
Mesa	2,900	1,600	61.5	98,000	200	18.0	3,600	1,800	56.5	101,600
Moffat	1,500	.....	.....	.....	600	40.0	24,000	600	40.0	24,000
Montezuma	1,200	500	62.0	31,000	100	20.0	2,000	600	55.0	33,000
Montrose	4,300	1,400	69.5	97,000	200	20.0	4,000	1,600	63.0	101,000
Morgan	6,200	800	74.0	59,000	100	24.0	2,400	900	68.0	61,400
Otero	5,700	900	63.5	57,000	.....	.....	.....	900	63.5	57,000
Ouray	100	100	75.0	7,500	.....	.....	.....	100	75.0	7,500
Park	100	.....	.....	.....	100	30.0	3,000	100	30.0	3,000
Phillips	3,600	300	56.5	17,000	1,500	23.5	35,000	1,800	29.0	52,000
Prowers	3,000	300	45.0	13,500	.....	.....	.....	300	45.0	13,500
Pueblo	1,500	200	50.0	10,000	.....	.....	.....	200	50.0	10,000
Rio Blanco	1,400	300	63.5	19,000	400	40.0	16,000	700	50.0	35,000
Rio Grande	1,600	1,000	80.0	80,000	.....	.....	.....	1,000	80.0	80,000
Routt	2,800	600	51.0	30,500	400	35.0	14,000	1,000	44.5	44,500
Saguache	3,200	2,000	58.5	117,000	.....	.....	.....	2,000	58.5	117,000
San Miguel	200	200	60.0	12,000	.....	.....	.....	200	60.0	12,000
Sedgwick	4,400	800	56.5	45,000	300	28.0	8,400	1,100	48.5	53,400
Washington	5,000	300	56.5	17,000	1,200	20.5	24,500	1,500	27.5	41,500
Weld	12,000	1,600	78.0	125,000	1,400	26.5	37,000	3,000	54.0	162,000
Yuma	600	.....	.....	.....	300	25.0	7,500	300	25.0	7,500
State total	100,000	23,000	62.5	1,438,000	10,000	24.5	245,000	33,000	51.0	1,683,000

Oats: Acreage and production, by districts, Colorado, 1980

District	Acreage planted	Irrigated			Non-Irrigated			Total		
		Acreage harvested	Yield per acre	Production	Acreage harvested	Yield per acre	Production	Acreage harvested	Yield per acre	Production
	Acres	*Acres*	*Bu.*	*Bu.*	*Acres*	*Bu.*	*Bu.*	*Acres*	*Bu.*	*Bu.*
NW & Mountain	6,000	1,000	57.0	57,000	1,500	38.0	57,000	2,500	45.5	114,000
Northeast	30,000	4,200	71.0	299,000	2,800	25.5	71,000	7,000	53.0	370,000
East Central	18,000	1,500	60.0	90,000	4,500	21.5	96,000	6,000	31.0	186,000
Southwest	15,000	7,000	61.0	428,000	1,000	18.0	18,000	8,000	56.0	446,000
San Luis Valley	12,000	7,500	62.0	465,000	.....	.....	.....	7,500	62.0	465,000
Southeast	19,000	1,800	55.0	99,000	200	15.0	3,000	2,000	51.0	102,000
State total	100,000	23,000	62.5	1,438,000	10,000	24.5	245,000	33,000	51.0	1,683,000

Oats: Acreage and production, by counties, Colorado, 1979

County	Acreage planted	Irrigated			Non-Irrigated			Total		
		Acreage harvested	Yield per acre	Production	Acreage harvested	Yield per acre	Production	Acreage harvested	Yield per acre	Production
	Acres	*Acres*	*Bu.*	*Bu.*	*Acres*	*Bu.*	*Bu.*	*Acres*	*Bu.*	*Bu.*
Adams	1,900	400	62.5	25,000	500	33.0	16,500	900	46.0	41,500
Alamosa	6,300	3,800	56.0	213,000	.....	.....	.....	3,800	56.0	213,000
Arapahoe	200	.....	.....	.....	100	33.0	3,300	100	33.0	3,300
Archuleta	1,200	600	58.5	35,000	.....	.....	.....	600	58.5	35,000
Bent	2,100	200	65.0	13,000	100	12.0	1,200	300	47.5	14,200
Boulder	1,300	600	63.5	38,000	300	60.0	18,000	900	62.0	56,000
Chaffee	600	200	62.5	12,500	.....	.....	.....	200	62.5	12,500
Conejos	3,600	2,700	47.5	128,000	.....	.....	.....	2,700	47.5	128,000
Costilla	1,100	500	76.0	38,000	.....	.....	.....	500	76.0	38,000
Crowley	200	100	48.0	4,800	.....	.....	.....	100	48.0	4,800
Delta	6,000	2,400	58.5	140,000	.....	.....	.....	2,400	58.5	140,000
Dolores	800	300	40.0	12,000	100	38.0	3,800	400	39.5	15,800
Douglas	300	.....	.....	.....	200	26.0	5,200	200	26.0	5,200
Eagle	700	300	55.0	16,500	.....	.....	.....	300	55.0	16,500
Elbert	1,700	.....	.....	.....	800	27.0	21,500	800	27.0	21,500
El Paso	900	.....	.....	.....	400	37.5	15,000	400	37.5	15,000
Fremont	300	100	38.0	3,800	.....	.....	.....	100	38.0	3,800
Garfield	2,000	1,500	70.0	105,000	100	44.0	4,400	1,600	68.5	109,400
Grand	100	.....	.....	.....	100	43.0	4,300	100	43.0	4,300
Gunnison	200	100	62.0	6,200	.....	.....	.....	100	62.0	6,200
Huerfano	1,500	100	56.0	5,600	200	12.0	2,400	300	26.5	8,000
Jefferson	200	.....	.....	.....	200	40.0	8,000	200	40.0	8,000
Kit Carson	1,000	300	56.5	17,000	400	32.5	13,000	700	43.0	30,000
La Plata	2,000	800	49.0	39,000	100	58.0	5,800	900	50.0	44,800
Larimer	1,300	600	52.50	31,500	200	50.0	10,000	800	52.0	41,500
Las Animas	2,000	100	42.0	4,200	100	12.0	1,200	200	27.0	5,400
Logan	7,700	1,400	67.0	93,500	1,300	49.0	63,500	2,700	58.0	157,000
Mesa	3,700	1,700	63.5	108,000	.....	.....	.....	1,700	63.5	108,000
Moffat	2,500	200	55.0	11,000	300	41.5	12,500	500	47.0	23,500
Montezuma	900	400	61.5	24,500	100	50.0	5,000	500	59.0	29,500
Montrose	3,000	1,400	63.0	88,000	100	50.0	5,000	1,500	62.0	93,000
Morgan	2,500	600	63.5	38,000	300	46.5	14,000	900	58.0	52,000
Otero	3,500	700	48.0	33,500	.....	.....	.....	700	48.0	33,500
Ouray	100	100	70.0	7,000	.....	.....	.....	100	70.0	7,000
Park	300	100	59.0	5,900	200	42.5	8,500	300	48.0	14,400
Phillips	4,000	300	56.5	17,000	3,100	37.0	114,000	3,400	38.5	131,000
Pitkin	300	100	59.0	5,900	.....	.....	.....	100	59.0	5,900
Prowers	3,000	600	45.0	27,000	.....	.....	.....	600	45.0	27,000
Pueblo	1,400	100	41.0	4,100	100	12.0	1,200	200	26.5	5,300
Rio Blanco	900	300	56.5	17,000	300	51.5	15,500	600	54.0	32,500
Rio Grande	6,000	3,600	70.5	254,000	.....	.....	.....	3,600	70.5	254,000
Routt	2,700	200	55.0	11,000	1,000	35.0	35,000	1,200	38.5	46,000
Saguache	4,000	2,400	55.5	133,000	.....	.....	.....	2,400	55.5	133,000
San Miguel	300	300	65.0	19,500	.....	.....	.....	300	65.0	19,500
Sedgwick	6,000	200	60.0	12,000	1,300	60.5	78,500	1,500	60.5	90,500
Teller	200	.....	.....	.....	100	42.0	4,200	100	42.0	4,200
Washington	7,300	1,300	56.0	73,000	700	27.0	19,000	2,000	46.0	92,000
Weld	14,000	2,100	63.5	133,000	2,900	38.5	112,000	5,000	49.0	245,000
Yuma	1,200	200	55.0	11,000	300	45.0	13,500	500	49.0	24,500
State total	115,000	34,000	59.5	2,015,000	16,000	39.5	635,000	50,000	53.0	2,650,000

Oats: Acreage and production, by districts, Colorado, 1979

District	Acreage planted	Irrigated			Non-Irrigated			Total		
		Acreage harvested	Yield per acre	Production	Acreage harvested	Yield per acre	Production	Acreage harvested	Yield per acre	Production
	Acres	*Acres*	*Bu.*	*Bu.*	*Acres*	*Bu.*	*Bu.*	*Acres*	*Bu.*	*Bu.*
NW & Mountain	8,500	1,500	57.5	86,000	2,000	40.0	80,000	3,500	47.5	166,000
Northeast	33,000	5,500	63.0	346,000	6,500	47.0	304,000	12,000	54.0	650,000
East Central	18,500	2,500	57.0	143,000	6,500	34.0	221,000	9,000	40.5	364,000
Southwest	20,000	9,500	61.0	578,000	500	48.0	24,000	10,000	60.0	602,000
San Luis Valley	21,000	13,000	59.0	766,000	.....	.....	.....	13,000	59.0	766,000
Southeast	14,000	2,000	48.0	96,000	500	12.0	6,000	2,500	41.0	102,000
State total	115,000	34,000	59.5	2,015,000	16,000	39.5	635,000	50,000	53.0	2,650,000

Oats: Acreage and production, by counties, Colorado, 1978

County	Acreage planted	Irrigated			Non-Irrigated			Total		
		Acreage harvested	Yield per acre	Production	Acreage harvested	Yield per acre	Production	Acreage harvested	Yield per acre	Production
	Acres	*Acres*	*Bu.*	*Bu.*	*Acres*	*Bu.*	*Bu.*	*Acres*	*Bu.*	*Bu.*
Adams	4,900	400	60.0	24,000	700	19.5	13,500	1,100	34.0	37,500
Alamosa	6,300	3,200	47.0	150,000	.....	.....	.....	3,200	47.0	150,000
Arapahoe	600	.....	....	.....	200	10.0	2,000	200	10.0	2,000
Archuleta	500	100	61.0	6,100	100	15.0	1,500	200	38.0	7,600
Bent	700	200	50.0	10,000	100	22.0	2,200	300	40.5	12,200
Boulder	1,700	900	62.0	56,000	400	46.5	18,500	1,300	57.5	74,500
Chaffee	400	100	35.0	3,500	.....	....	.....	100	35.0	3,500
Conejos	6,200	3,200	69.5	222,000	.....	....	.....	3,200	69.5	222,000
Costilla	1,200	400	50.0	20,000	.....	....	.....	400	50.0	20,000
Delta	4,000	1,800	58.0	104,000	.....	....	.....	1,800	58.0	104,000
Dolores	300	100	50.0	5,000	100	13.0	1,300	200	31.5	6,300
Douglas	600	100	47.0	4,700	200	9.0	1,800	300	21.5	6,500
Eagle	400	200	34.0	6,800	.....	....	.....	200	34.0	6,800
Elbert	8,400	.....	....	.....	1,600	18.0	28,500	1,600	18.0	28,500
El Paso	3,000	100	47.0	4,700	200	8.0	1,600	300	21.0	6,300
Fremont	200	100	54.0	5,400	.....	....	.....	100	54.0	5,400
Garfield	1,400	900	62.0	56,000	200	14.5	2,900	1,100	53.5	58,900
Grand	200	.....	....	.....	100	35.0	3,500	100	35.0	3,500
Gunnison	100	.....	....	.....	100	30.0	3,000	100	30.0	3,000
Huerfano	200	100	65.0	6,500	.....	....	.....	100	65.0	6,500
Jefferson	100	.....	....	.....	100	29.0	2,900	100	29.0	2,900
Kit Carson	3,200	100	45.0	4,500	500	11.0	5,500	600	16.5	10,000
La Plata	4,100	1,100	51.0	56,000	500	13.0	6,600	1,600	39.0	62,600
Larimer	1,300	500	45.0	22,500	100	20.0	2,000	600	41.0	24,500
Las Animas	2,600	200	65.0	13,000	200	21.0	4,200	400	43.0	17,200
Lincoln	100	.....	....	.....	100	10.0	1,000	100	10.0	1,000
Logan	3,400	300	60.0	18,000	300	27.5	8,200	600	43.5	26,200
Mesa	3,400	1,400	64.0	89,500	200	14.5	2,900	1,600	58.0	92,400
Moffat	2,500	300	33.5	10,000	600	25.0	15,000	900	28.0	25,000
Montezuma	1,600	300	78.5	23,500	500	14.5	7,300	800	38.5	30,800
Montrose	4,200	1,600	78.0	125,000	300	20.0	6,000	1,900	69.0	131,000
Morgan	2,900	500	75.0	37,500	300	29.5	8,900	800	58.0	46,400
Otero	500	100	53.0	5,300	100	17.0	1,700	200	35.0	7,000
Ouray	100	100	66.0	6,600	.....	....	.....	100	66.0	6,600
Phillips	400	100	47.0	4,700	100	10.0	1,000	200	28.5	5,700
Pitkin	500	200	35.0	7,000	.....	....	.....	200	35.0	7,000
Prowers	1,400	200	52.5	10,500	.....	....	.....	200	52.5	10,500
Pueblo	400	100	53.0	5,300	100	29.0	2,900	200	41.0	8,200
Rio Blanco	1,100	200	41.0	8,200	300	31.5	9,500	500	35.5	17,700
Rio Grande	7,300	1,800	59.0	106,000	.....	....	.....	1,800	59.0	106,000
Routt	5,800	500	37.0	18,500	1,900	30.0	57,000	2,400	31.5	75,500
Saguache	4,000	2,400	70.0	168,000	.....	....	.....	2,400	70.0	168,000
San Miguel	400	100	53.0	5,300	100	15.0	1,500	200	34.0	6,800
Sedgwick	300	.....	....	.....	100	30.0	3,000	100	30.0	3,000
Washington	4,500	.....	....	.....	1,300	11.0	14,000	1,300	11.0	14,000
Weld	22,300	2,800	59.5	166,000	1,200	27.0	32,500	4,000	49.5	198,500
Yuma	1,300	200	47.0	9,400	100	11.0	1,100	300	35.0	10,500
State total	121,000	27,000	59.5	1,605,000	13,000	21.0	275,000	40,000	47.0	1,880,000

Oats: Acreage and production, by districts, Colorado, 1978

District	Acreage planted	Irrigated			Non-Irrigated			Total		
		Acreage harvested	Yield per acre	Production	Acreage harvested	Yield per acre	Production	Acreage harvested	Yield per acre	Production
	Acres	*Acres*	*Bu.*	*Bu.*	*Acres*	*Bu.*	*Bu.*	*Acres*	*Bu.*	*Bu.*
NW & Mountain	11,000	1,500	36.0	54,000	3,000	29.5	88,000	4,500	31.5	142,000
Northeast	32,000	5,000	60.0	300,000	2,500	30.5	76,000	7,500	50.0	376,000
East Central	27,000	1,000	52.0	52,000	5,000	14.0	70,000	6,000	20.5	122,000
Southwest	20,000	7,500	63.5	477,000	2,000	15.0	30,000	9,500	53.5	507,000
San Luis Valley	25,000	11,000	60.5	666,000	.....	....	.....	11,000	60.5	666,000
Southeast	6,000	1,000	56.0	56,000	500	22.0	11,000	1,500	44.5	67,000
State total	121,000	27,000	59.5	1,605,000	13,000	21.0	275,000	40,000	47.0	1,880,000

Oats: Acreage and production, by counties, Colorado, 1977

County	Acreage planted	Irrigated			Non-Irrigated			Total		
		Acreage harvested	Yield per acre	Production	Acreage harvested	Yield per acre	Production	Acreage harvested	Yield per acre	Production
	Acres	*Acres*	*Bu.*	*Bu.*	*Acres*	*Bu.*	*Bu.*	*Acres*	*Bu.*	*Bu.*
Adams	5,400	700	61.5	43,000	300	23.5	7,100	1,000	50.0	50,100
Alamosa	3,800	1,800	62.0	112,000	.....	.....	.....	1,800	62.0	112,000
Arapahoe	300	.....	.....	.....	100	22.0	2,200	100	22.0	2,200
Archuleta	200	100	59.0	5,900	.....	.....	.....	100	59.0	5,900
Bent	1,000	200	42.5	8,500	200	21.0	4,200	400	32.0	12,700
Boulder	2,000	400	50.0	20,000	100	26.0	2,600	500	45.0	22,600
Chaffee	1,100	100	35.0	3,500	.....	.....	.....	100	35.0	3,500
Conejos	10,000	3,000	70.5	211,000	.....	.....	.....	3,000	70.5	211,000
Costilla	2,000	600	69.0	41,500	.....	.....	.....	600	69.0	41,500
Delta	1,000	300	68.5	20,500	100	27.0	2,700	400	58.0	23,200
Dolores	600	.....	.....	.....	200	27.5	5,500	200	27.5	5,500
Douglas	1,000	.....	.....	.....	200	26.0	5,200	200	26.0	5,200
Eagle	2,000	100	35.0	3,500	.....	.....	.....	100	35.0	3,500
Elbert	4,000	700	68.5	48,000	1,100	21.0	23,000	1,800	39.5	71,000
El Paso	3,000	100	65.0	6,500	400	16.5	6,600	500	26.0	13,100
Fremont	300	.....	.....	.....	100	19.0	1,900	100	19.0	1,900
Garfield	1,100	400	70.0	28,000	100	31.0	3,100	500	62.0	31,100
Grand	2,000	100	31.0	3,100	.....	.....	.....	100	31.0	3,100
Huerfano	300	.....	.....	.....	100	19.0	1,900	100	19.0	1,900
Kit Carson	2,200	200	57.5	11,500	100	23.0	2,300	300	46.0	13,800
La Plata	2,500	1,000	50.0	50,000	.....	.....	.....	1,000	50.0	50,000
Larimer	1,800	400	30.0	12,000	200	24.5	4,900	600	28.0	16,900
Las Animas	1,000	100	46.0	4,600	.....	.....	.....	100	46.0	4,600
Lincoln	200	.....	.....	.....	100	15.0	1,500	100	15.0	1,500
Logan	7,300	800	54.5	43,500	1,700	34.0	57,500	2,500	40.5	101,000
Mesa	6,100	1,100	53.5	59,000	.....	.....	.....	1,100	53.5	59,000
Moffat	2,900	100	35.0	3,500	100	20.0	2,000	200	27.5	5,500
Montezuma	1,300	.....	.....	.....	100	30.0	3,000	100	30.0	3,000
Montrose	6,200	1,100	53.0	58,500	300	32.5	9,700	1,400	48.5	68,200
Morgan	2,900	500	60.0	30,000	.....	.....	.....	500	60.0	30,000
Otero	400	100	53.0	5,300	.....	.....	.....	100	53.0	5,300
Ouray	800	100	76.0	7,600	.....	.....	.....	100	76.0	7,600
Phillips	1,400	300	70.0	21,000	400	35.0	14,000	700	50.0	35,000
Pitkin	1,100	.....	.....	.....	100	20.0	2,000	100	20.0	2,000
Prowers	700	100	46.0	4,600	.....	.....	.....	100	46.0	4,600
Pueblo	300	.....	.....	.....	100	20.0	2,000	100	20.0	2,000
Rio Blanco	3,200	100	34.0	3,400	600	20.0	12,000	700	22.0	15,400
Rio Grande	5,000	1,600	62.5	100,000	.....	.....	.....	1,600	62.5	100,000
Routt	3,700	.....	.....	.....	700	20.0	14,000	700	20.0	14,000
Saguache	4,200	1,000	61.5	61,500	.....	.....	.....	1,000	61.5	61,500
San Miguel	200	100	55.0	5,500	.....	.....	.....	100	55.0	5,500
Sedgwick	1,500	200	65.0	13,000	400	40.0	16,000	600	48.5	29,000
Washington	2,500	300	63.5	19,000	1,200	25.0	30,000	1,500	32.5	49,000
Weld	13,500	1,700	44.0	74,500	1,600	34.0	54,000	3,300	39.0	128,500
Yuma	1,000	500	62.0	31,000	300	27.0	8,100	800	49.0	39,100
State total	115,000	20,000	58.5	1,174,000	11,000	27.0	299,000	31,000	47.5	1,473,000

Oats: Acreage and production, by districts, Colorado, 1977

District	Acreage planted	Irrigated			Non-Irrigated			Total		
		Acreage harvested	Yield per acre	Production	Acreage harvested	Yield per acre	Production	Acreage harvested	Yield per acre	Production
	Acres	*Acres*	*Bu.*	*Bu.*	*Acres*	*Bu.*	*Bu.*	*Acres*	*Bu.*	*Bu.*
NW & Mountain	16,000	500	34.0	17,000	1,500	20.0	30,000	2,000	23.5	47,000
Northeast	29,000	4,000	48.5	193,000	4,000	34.0	135,000	8,000	41.0	328,000
East Central	21,000	2,800	64.5	180,000	4,200	24.0	100,000	7,000	40.0	280,000
Southwest	20,000	4,200	56.0	235,000	800	30.0	24,000	5,000	52.0	259,000
San Luis Valley	25,000	8,000	66.0	526,000	.....	.....	.....	8,000	66.0	526,000
Southeast	4,000	500	46.0	23,000	500	20.0	10,000	1,000	33.0	33,000
State total	115,000	20,000	58.5	1,174,000	11,000	27.0	299,000	31,000	47.5	1,473,000

Oats: Acreage and production, by counties, Colorado, 1976

County	Acreage planted	Irrigated			Non-Irrigated			Total		
		Acreage harvested	Yield per acre	Production	Acreage harvested	Yield per acre	Production	Acreage harvested	Yield per acre	Production
	Acres	*Acres*	*Bu.*	*Bu.*	*Acres*	*Bu.*	*Bu.*	*Acres*	*Bu.*	*Bu.*
Adams	2,900	900	77.0	69,500	300	30.0	9,000	1,200	65.5	78,500
Alamosa	5,700	3,200	50.5	161,000	.....	....	.....	3,200	50.5	161,000
Arapahoe	1,100	.....	....	.....	600	15.0	9,000	600	15.0	9,000
Archuleta	400	100	62.0	6,200	100	26.0	2,600	200	44.0	8,800
Bent	1,000	300	41.5	12,500	300	11.5	3,500	600	26.5	16,000
Boulder	1,100	400	55.0	22,000	200	15.0	3,000	600	41.5	25,000
Chaffee	300	100	50.0	5,000	.....	....	.....	100	50.0	5,000
Conejos	5,900	4,000	69.0	276,000	.....	....	.....	4,000	69.0	276,000
Costilla	500	400	52.5	21,000	.....	....	.....	400	52.5	21,000
Delta	2,600	1,500	68.0	102,000	100	26.0	2,600	1,600	65.5	104,600
Dolores	300	.....	....	.....	200	27.0	5,400	200	27.0	5,400
Douglas	2,900	100	64.0	6,400	600	20.0	12,000	700	26.5	18,400
Eagle	600	300	51.5	15,500	.....	....	.....	300	51.5	15,500
Elbert	4,800	100	72.0	7,200	1,600	30.0	48,000	1,700	32.5	55,200
El Paso	2,700	400	69.0	27,500	1,200	13.5	16,000	1,600	27.0	43,500
Fremont	200	100	49.0	4,900	.....	....	.....	100	49.0	4,900
Garfield	1,900	900	68.0	61,000	300	31.5	9,500	1,200	59.0	70,500
Grand	700	100	50.0	5,000	200	40.5	8,100	300	43.5	13,100
Huerfano	300	100	51.0	5,100	.....	....	.....	100	51.0	5,100
Kit Carson	1,700	600	60.0	36,000	100	22.0	2,200	700	54.5	38,200
La Plata	2,100	1,100	56.0	61,500	400	34.0	13,500	1,500	50.0	75,000
Larimer	1,700	300	68.5	20,500	300	29.5	8,900	600	49.0	29,400
Las Animas	4,300	800	50.0	40,000	200	12.0	2,400	1,000	42.5	42,400
Lincoln	600	.....	.....	.....	200	15.0	3,000	200	15.0	3,000
Logan	8,600	800	63.0	50,500	500	25.0	12,500	1,300	48.5	63,000
Mesa	4,300	2,200	51.5	113,000	300	26.5	7,900	2,500	48.5	120,900
Moffat	2,300	300	51.5	15,500	1,000	45.0	45,000	1,300	46.5	60,500
Montezuma	2,400	100	58.0	5,800	100	30.0	3,000	200	44.0	8,800
Montrose	11,500	2,000	66.5	133,000	500	31.0	15,500	2,500	59.5	148,500
Morgan	2,800	700	72.0	50,500	200	18.0	3,600	900	60.0	54,100
Otero	2,900	700	60.5	42,500	800	12.0	9,400	1,500	34.5	51,900
Ouray	300	300	73.5	22,000	.....	....	.....	300	73.5	22,000
Phillips	1,700	500	70.0	35,000	500	19.0	9,500	1,000	44.5	44,500
Pitkin	600	200	50.0	10,000	100	39.0	3,900	300	46.5	13,900
Prowers	500	200	50.0	10,000	.....	....	.....	200	50.0	10,000
Pueblo	800	300	50.0	15,000	200	13.5	2,700	500	35.5	17,700
Rio Blanco	900	200	52.5	10,500	700	34.5	24,000	900	38.5	34,500
Rio Grande	2,000	1,600	59.0	94,000	.....	....	.....	1,600	59.0	94,000
Routt	2,600	300	45.0	13,500	1,500	36.5	55,000	1,800	38.0	68,500
Saguache	3,400	1,800	54.5	98,000	.....	....	.....	1,800	54.5	98,000
San Miguel	700	300	48.5	14,500	.....	....	.....	300	48.5	14,500
Sedgwick	1,800	300	68.5	20,500	800	17.5	14,000	1,100	31.5	34,500
Washington	1,900	100	69.0	6,900	1,100	26.0	28,500	1,200	29.5	35,400
Weld	15,000	4,000	70.0	279,000	1,500	14.0	21,000	5,500	54.5	300,000
Yuma	700	300	81.5	24,500	300	19.5	5,800	600	50.5	30,300
State total	114,000	33,000	61.5	2,030,000	17,000	24.5	420,000	50,000	49.0	2,450,000

Oats: Acreage and production, by districts, Colorado, 1976

District	Acreage planted	Irrigated			Non-Irrigated			Total		
		Acreage harvested	Yield per acre	Production	Acreage harvested	Yield per acre	Production	Acreage harvested	Yield per acre	Production
	Acres	*Acres*	*Bu.*	*Bu.*	*Acres*	*Bu.*	*Bu.*	*Acres*	*Bu.*	*Bu.*
NW & Mountain	8,000	1,500	50.0	75,000	3,500	39.0	136,000	5,000	42.0	211,000
Northeast	31,000	6,500	68.0	443,000	3,500	18.0	63,000	10,000	50.5	506,000
East Central	21,000	3,000	71.0	213,000	6,500	22.0	143,000	9,500	37.5	356,000
Southwest	26,500	8,500	61.0	519,000	2,000	30.0	60,000	10,500	55.0	579,000
San Luis Valley	17,500	11,000	59.0	650,000	.....	....	.....	11,000	59.0	650,000
Southeast	10,000	2,500	52.0	130,000	1,500	12.0	18,000	4,000	37.0	148,000
State total	114,000	33,000	61.5	2,030,000	17,000	24.5	420,000	50,000	49.0	2,450,000

Oats: Acreage and production, by counties, Colorado, 1975

County	Acreage planted	Irrigated			Non-Irrigated			Total		
		Acreage harvested	Yield per acre	Production	Acreage harvested	Yield per acre	Production	Acreage harvested	Yield per acre	Production
	Acres	*Acres*	*Bu.*	*Bu.*	*Acres*	*Bu.*	*Bu.*	*Acres*	*Bu.*	*Bu.*
Adams	1,300	200	62.5	12,500	.....	.....	.....	200	62.5	12,500
Alamosa	5,600	2,300	54.0	124,000	.....	.....	.....	2,300	54.0	124,000
Arapahoe	1,200	.....	....	.....	400	27.5	11,000	400	27.5	11,000
Archuleta	100	.....	....	.....	100	52.0	5,200	100	52.0	5,200
Bent	900	500	59.0	29,500	100	11.0	1,100	600	51.0	30,600
Boulder	1,100	400	49.0	19,500	100	47.0	4,700	500	48.5	24,200
Chaffee	100	100	48.0	4,800	.....	.....	.....	100	48.0	4,800
Cheyenne	700	200	70.0	14,000	100	31.0	3,100	300	57.0	17,100
Conejos	7,500	2,400	74.0	178,000	.....	.....	.....	2,400	74.0	178,000
Costilla	1,100	1,000	60.5	60,500	.....	.....	.....	1,000	60.5	60,500
Custer	900	.....	....	.....	100	10.0	1,000	100	10.0	1,000
Delta	2,700	1,100	59.0	65,000	.....	.....	.....	1,100	59.0	65,000
Dolores	300	.....	....	.....	200	34.0	6,800	200	34.0	6,800
Douglas	1,200	.....	....	.....	800	22.0	17,500	800	22.0	17,500
Eagle	700	400	50.0	20,000	300	35.0	10,500	700	43.5	30,500
Elbert	3,500	100	68.0	6,800	1,200	23.0	27,500	1,300	26.5	34,300
El Paso	3,400	.....	....	.....	1,000	20.0	20,000	1,000	20.0	20,000
Garfield	1,000	600	67.5	40,500	100	42.0	4,200	700	64.0	44,700
Grand	3,000	.....	....	.....	300	28.5	8,500	300	28.5	8,500
Gunnison	300	100	40.0	4,000	.....	.....	.....	100	40.0	4,000
Hinsdale	100	100	54.0	5,400	.....	.....	.....	100	54.0	5,400
Huerfano	1,100	.....	....	.....	100	11.0	1,100	100	11.0	1,100
Kit Carson	2,300	300	71.5	21,500	600	34.0	20,500	900	46.5	42,000
La Plata	4,000	1,700	60.0	102,000	200	42.0	8,400	1,900	58.0	110,400
Larimer	1,300	300	61.5	18,500	100	43.0	4,300	400	57.0	22,800
Las Animas	3,100	200	60.0	12,000	500	13.0	6,400	700	26.5	18,400
Lincoln	1,000	.....	....	.....	300	18.0	5,400	300	18.0	5,400
Logan	4,000	700	58.5	41,000	700	43.5	30,500	1,400	51.0	71,500
Mesa	3,000	1,400	72.0	101,000	.....	.....	.....	1,400	72.0	101,000
Moffat	1,200	300	40.0	12,000	600	35.0	21,000	900	36.5	33,000
Montezuma	1,400	200	45.0	9,000	.....	.....	.....	200	45.0	9,000
Montrose	4,600	800	62.0	49,500	300	38.5	11,500	1,100	55.5	61,000
Morgan	2,500	600	66.5	40,000	500	46.0	23,000	1,100	57.5	63,000
Otero	2,400	1,100	49.5	54,500	100	11.0	1,100	1,200	46.5	55,600
Ouray	100	.....	....	.....	100	29.0	2,900	100	29.0	2,900
Phillips	4,500	100	72.0	7,200	1,800	33.5	60,000	1,900	35.5	67,200
Pitkin	300	100	35.0	3,500	.....	.....	.....	100	35.0	3,500
Prowers	1,200	100	50.0	5,000	.....	.....	.....	100	50.0	5,000
Pueblo	2,400	100	50.0	5,000	100	13.0	1,300	200	31.5	6,300
Rio Blanco	700	300	48.5	14,500	400	39.0	15,500	700	43.0	30,000
Rio Grande	3,300	1,500	66.5	100,000	.....	.....	.....	1,500	66.5	100,000
Routt	1,700	200	46.0	9,200	1,400	39.5	55,500	1,600	40.5	64,700
Saguache	7,500	1,800	33.5	60,500	.....	.....	.....	1,800	33.5	60,500
San Miguel	700	100	66.0	6,600	.....	.....	.....	100	66.0	6,600
Sedgwick	2,100	400	60.0	24,000	1,500	52.0	78,000	1,900	53.5	102,000
Washington	1,100	.....	....	.....	900	42.0	38,000	900	42.0	38,000
Weld	14,000	2,100	64.0	134,000	2,100	45.0	94,500	4,200	54.5	228,500
Yuma	1,800	100	80.0	8,000	900	39.0	35,000	1,000	43.0	43,000
State total	110,000	24,000	59.5	1,423,000	18,000	35.5	635,000	42,000	49.0	2,058,000

Oats: Acreage and production, by districts, Colorado, 1975

District	Acreage planted	Irrigated			Non-Irrigated			Total		
		Acreage harvested	Yield per acre	Production	Acreage harvested	Yield per acre	Production	Acreage harvested	Yield per acre	Production
	Acres	*Acres*	*Bu.*	*Bu.*	*Acres*	*Bu.*	*Bu.*	*Acres*	*Bu.*	*Bu.*
NW & Mountain	8,000	1,500	45.5	68,000	3,000	37.0	111,000	4,500	40.0	179,000
Northeast	25,000	4,500	61.5	277,000	5,000	47.0	235,000	9,500	54.0	512,000
East Central	22,000	1,000	70.0	70,000	8,000	30.0	238,000	9,000	34.0	308,000
Southwest	18,000	6,000	63.0	379,000	1,000	39.0	39,000	7,000	59.5	418,000
San Luis Valley	25,000	9,000	58.0	523,000	.....	.....	.....	9,000	58.0	523,000
Southeast	12,000	2,000	53.0	106,000	1,000	12.0	12,000	3,000	39.5	118,000
State total	110,000	24,000	59.5	1,423,000	18,000	35.5	635,000	42,000	49.0	2,058,000

Corn for silage: Acreage and production, by counties, Colorado, 1978-80

County	Acreage harvested			Yield per acre			Production		
	1978	1979	1980	1978	1979	1980	1978	1979	1980
		Acres			*Tons*			*Tons*	
Adams	4,700	4,900	4,000	17.0	18.0	17.0	79,000	88,000	68,000
Alamosa	.....	.....	.....	.....	.....	.....	.....	.....	.....
Arapahoe	1,400	1,000	1,000	16.0	13.5	15.0	22,500	13,500	15,000
Archuleta	200	100	100	18.0	19.0	18.0	3,600	1,900	1,800
Baca	2,700	300	200	16.0	22.5	16.5	43,000	6,700	3,300
Bent	1,300	600	100	12.0	14.5	12.0	15,700	8,800	1,200
Boulder	3,900	4,000	6,500	16.0	19.0	17.0	62,000	75,000	110,000
Chaffee	.....	.....	.....	.....	.....	.....	.....	.....	.....
Cheyenne	800	1,800	1,000	13.5	12.5	8.0	10,800	22,500	7,900
Clear Creek	.....	.....	.....	.....	.....	.....	.....	.....	.....
Conejos	400	100	100	15.0	15.0	15.0	6,000	1,500	1,500
Costilla	100	.....	.....	15.0	.....	.....	1,500	.....	.....
Crowley	3,200	4,600	3,000	16.5	15.5	10.0	52,500	70,500	30,000
Custer	.....	.....	.....	.....	.....	.....	.....	.....	.....
Delta	4,800	4,600	3,500	19.0	22.0	19.0	91,000	102,000	66,500
Denver	.....	.....	.....	.....	.....	.....	.....	.....	.....
Dolores	100	100	.....	17.0	20.0	.....	1,700	2,000	.....
Douglas	200	300	300	17.5	13.5	8.5	3,500	4,000	2,500
Eagle	.....	200	100	.....	17.5	18.0	.....	3,500	1,800
Elbert	1,100	1,000	500	17.5	15.0	14.0	19,000	15,000	7,100
El Paso	2,800	2,000	2,000	10.0	8.0	7.5	28,000	15,500	15,000
Fremont	600	600	100	18.5	20.0	15.0	11,000	12,000	1,500
Garfield	900	500	500	17.0	17.0	15.0	15,500	8,400	7,600
Gilpin	.....	.....	.....	.....	.....	.....	.....	.....	.....
Grand	.....	.....	.....	.....	.....	.....	.....	.....	.....
Gunnison	200	.....	100	17.5	.....	17.0	3,500	.....	1,700
Hinsdale	.....	.....	.....	.....	.....	.....	.....	.....	.....
Huerfano	.....	.....	.....	.....	.....	.....	.....	.....	.....
Jackson	.....	.....	.....	.....	.....	.....	.....	.....	.....
Jefferson	400	100	.....	20.0	20.0	.....	8,000	2,000	.....
Kiowa	.....	.....	.....	.....	.....	.....	.....	.....	.....
Kit Carson	18,500	10,500	12,500	17.0	17.0	17.5	310,000	177,000	216,000
Lake	.....	.....	.....	.....	.....	.....	.....	.....	.....
La Plata	1,900	2,000	1,300	17.0	20.0	20.0	32,600	39,500	26,000
Larimer	21,000	20,000	16,000	19.5	21.5	17.0	410,000	433,000	270,000
Las Animas	400	.....	.....	17.0	.....	.....	6,800	.....	.....
Lincoln	1,100	1,100	1,500	16.5	14.5	16.5	18,200	16,000	25,000
Logan	14,800	16,300	13,000	19.5	20.0	21.0	289,000	329,000	270,000
Mesa	6,500	6,400	10,000	17.0	20.0	18.5	110,000	129,000	185,000
Mineral	.....	.....	.....	.....	.....	.....	.....	.....	.....
Moffat	.....	.....	.....	.....	.....	.....	.....	.....	.....
Montezuma	200	200	500	16.0	16.0	15.0	3,200	3,200	7,500
Montrose	8,700	9,600	9,400	16.0	16.5	17.0	139,000	159,000	161,000
Morgan	15,900	19,500	10,000	20.0	20.0	22.0	318,000	394,000	222,000
Otero	10,000	4,000	5,600	19.0	22.0	13.0	188,000	87,500	73,500
Ouray	100	100	100	17.0	.....	18.0	1,700	.....	1,800
Park	.....	.....	.....	.....	.....	.....	.....	.....	.....
Phillips	1,900	2,000	2,500	20.0	16.5	19.0	38,000	33,000	48,000
Pitkin	.....	.....	.....	.....	.....	.....	.....	.....	.....
Prowers	4,200	7,800	8,200	19.0	18.0	10.0	79,000	141,000	80,000
Pueblo	3,400	1,900	3,800	20.0	21.0	14.0	68,000	39,500	52,500
Rio Blanco	.....	.....	.....	.....	.....	.....	.....	.....	.....
Rio Grande	.....	100	100	.....	15.0	15.0	.....	1,500	1,500
Routt	.....	.....	.....	.....	.....	.....	.....	.....	.....
Saguache	.....	100	100	.....	15.0	15.0	.....	1,500	1,500
San Juan	.....	.....	.....	.....	.....	.....	.....	.....	.....
San Miguel	100	100	100	17.0	.....	18.0	1,700	.....	1,800
Sedgwick	5,500	5,500	5,500	20.0	22.5	22.0	110,000	125,000	122,000
Summit	.....	.....	.....	.....	.....	.....	.....	.....	.....
Teller	.....	.....	.....	.....	.....	.....	.....	.....	.....
Washington	2,900	2,000	2,000	18.0	17.5	20.0	52,000	34,500	39,500
Weld	97,500	94,600	61,000	20.5	21.5	21.0	1,989,000	2,050,000	1,290,000
Yuma	9,600	9,400	6,700	19.0	16.5	20.0	184,000	154,000	134,000
State total	254,000	240,000	193,000	19.0	20.0	18.5	4,826,000	4,800,000	3,571,000

Corn for silage: Acreage and production, by counties, Colorado, 1975-77

County	Acreage harvested			Yield per acre			Production		
	1975	1976	1977	1975	1976	1977	1975	1976	1977
		Acres			*Tons*			*Tons*	
Adams	3,400	3,200	5,500	17.0	17.0	15.5	57,500	54,000	86,000
Alamosa	100	100	.....	14.0	18.0	.....	1,400	1,800	.....
Arapahoe	200	500	600	17.5	18.0	16.0	3,500	9,100	9,500
Archuleta	100	100	100	17.0	16.0	17.0	1,700	1,600	1,700
Baca	7,300	4,900	3,000	14.0	14.0	13.0	102,000	69,000	39,000
Bent	1,900	900	900	12.0	9.0	8.5	23,000	8,300	7,800
Boulder	4,000	5,200	5,400	15.0	18.0	15.0	60,000	93,000	82,000
Chaffee	.....	.....	.....	.....	.....	.....	.....	.....	.....
Cheyenne	1,700	1,800	1,500	15.0	14.0	14.5	25,500	25,000	22,000
Clear Creek	.....	.....	.....	.....	.....	.....	.....	.....	.....
Conejos	200	100	.....	14.0	18.0	.....	2,800	1,800	.....
Costilla	.....	100	.....	.....	18.0	.....	.....	1,800	.....
Crowley	5,800	4,300	2,900	13.5	16.0	16.0	79,000	69,000	46,000
Custer	.....	.....	.....	.....	.....	.....	.....	.....	.....
Delta	4,100	3,100	4,100	14.5	16.0	17.0	60,000	49,000	69,500
Denver	.....	.....	.....	.....	.....	.....	.....	.....	.....
Dolores	400	100	100	17.5	14.0	17.0	6,900	1,400	1,700
Douglas	400	200	400	5.0	6.0	10.0	2,000	1,200	3,900
Eagle	.....	.....	.....	.....	.....	.....	.....	.....	.....
Elbert	1,800	800	1,300	10.0	10.0	12.5	18,000	8,000	16,500
El Paso	3,500	2,000	2,500	6.0	8.0	10.0	21,000	16,000	24,500
Fremont	700	600	400	13.0	11.0	18.0	9,000	6,700	7,200
Garfield	1,000	900	800	16.5	17.0	19.5	16,500	15,500	15,500
Gilpin	.....	.....	.....	.....	.....	.....	.....	.....	.....
Grand	.....	.....	.....	.....	.....	.....	.....	.....	.....
Gunnison	.....	100	100	.....	12.0	12.0	.....	1,200	1,200
Hinsdale	.....	.....	.....	.....	.....	.....	.....	.....	.....
Huerfano	.....	.....	.....	.....	.....	.....	.....	.....	.....
Jackson	.....	.....	.....	.....	.....	.....	.....	.....	.....
Jefferson	400	300	200	15.0	20.0	15.0	6,000	6,000	3,000
Kiowa	.....	.....	.....	.....	.....	.....	.....	.....	.....
Kit Carson	16,500	14,500	15,000	13.0	15.5	17.0	215,000	222,000	255,000
Lake	.....	.....	.....	.....	.....	.....	.....	.....	.....
La Plata	2,400	1,600	1,700	16.5	16.5	16.5	39,500	26,500	28,000
Larimer	15,500	18,500	21,700	19.0	21.0	17.5	295,000	389,000	383,000
Las Animas	300	.....	.....	15.0	.....	.....	4,500	.....	.....
Lincoln	1,300	300	400	9.0	14.0	13.0	11,500	4,200	5,100
Logan	13,000	14,400	14,000	18.5	19.0	15.0	242,000	274,000	213,000
Mesa	4,200	5,400	6,900	17.5	18.5	17.5	74,000	99,000	121,000
Mineral	.....	.....	.....	.....	.....	.....	.....	.....	.....
Moffat	.....	200	200	.....	12.0	12.0	.....	2,400	2,400
Montezuma	200	900	300	15.0	16.0	16.5	3,000	14,500	4,900
Montrose	5,900	6,800	8,400	17.0	17.0	19.0	100,000	114,000	161,000
Morgan	12,000	13,700	14,800	17.0	18.0	19.0	204,000	247,000	283,000
Otero	9,700	6,400	6,000	16.0	18.0	16.5	155,000	116,000	98,000
Ouray	100	100	.....	17.0	15.0	.....	1,700	1,500	.....
Park	.....	.....	.....	.....	.....	.....	.....	.....	.....
Phillips	1,800	900	2,500	17.0	17.0	18.0	30,500	15,500	45,000
Pitkin	.....	.....	.....	.....	.....	.....	.....	.....	.....
Prowers	6,800	4,700	2,400	14.5	14.0	15.0	98,500	66,000	36,000
Pueblo	5,500	3,200	3,400	18.0	20.5	18.0	99,000	65,000	61,000
Rio Blanco	.....	100	100	.....	12.0	12.0	.....	1,200	1,200
Rio Grande	100	100	.....	14.0	18.0	.....	1,400	1,800	.....
Routt	.....	100	100	.....	12.0	12.0	.....	1,200	1,200
Saguache	100	100	.....	14.0	18.0	.....	1,400	1,800	.....
San Juan	.....	.....	.....	.....	.....	.....	.....	.....	.....
San Miguel	100	.....	100	17.0	.....	17.0	1,700	.....	1,700
Sedgwick	4,100	6,900	5,900	15.0	22.0	18.0	61,000	152,000	107,000
Summit	.....	.....	.....	.....	.....	.....	.....	.....	.....
Teller	.....	.....	.....	.....	.....	.....	.....	.....	.....
Washington	2,900	1,800	1,500	15.0	16.0	15.5	43,500	29,000	23,500
Weld	86,000	99,000	101,000	19.0	21.0	19.5	1,646,000	2,078,000	1,977,000
Yuma	10,500	14,000	11,800	18.0	18.5	18.5	188,000	256,000	219,000
State total	236,000	243,000	248,000	17.0	19.0	18.0	4,012,000	4,617,000	4,464,000

Corn for silage: Acreage and production, by districts, Colorado, 1975-78

District	Acreage planted[1]	Acreage harvested	Yield per acre	Production
	Acres	*Acres*	*Tons*	*Tons*
		1975		
NW & Mountain	1,000	.....	.....	.....
Northeast	344,000	135,000	18.5	2,514,000
East Central	325,000	44,000	14.0	616,000
Southwest	34,000	18,500	16.5	305,000
San Luis Valley	1,000	500	14.0	7,000
Southeast	105,000	38,000	15.0	570,000
State total	810,000	236,000	17.0	4,012,000
		1976		
NW & Mountain	1,000	500	12.0	6,000
Northeast	400,000	158,000	20.5	3,239,000
East Central	359,000	40,000	16.0	640,000
Southwest	37,500	19,000	17.0	323,000
San Luis Valley	500	500	18.0	9,000
Southeast	97,000	25,000	16.0	400,000
State total	895,000	243,000	19.0	4,617,000
		1977		
NW & Mountain	1,500	500	12.0	6,000
Northeast	428,000	163,000	18.5	3,048,000
East Central	415,000	43,000	16.5	710,000
Southwest	48,000	22,500	18.0	405,000
San Luis Valley	500	.....	.....	.....
Southeast	77,000	19,000	15.5	295,000
State total	970,000	248,000	18.0	4,464,000
		1978		
NW & Mountain	500	200	17.5	3,500
Northeast	433,000	159,000	20.0	3,186,000
East Central	455,000	45,000	17.0	765,000
Southwest	48,000	23,500	17.0	400,000
San Luis Valley	500	500	15.0	7,500
Southeast	78,000	25,800	18.0	464,000
State total	1,015,000	254,000	19.0	4,826,000

[1] Planted for all purposes.

Corn: Utilization for grain, silage, and other, Colorado, 1971-80

Year	For grain			For silage			Hogging down, grazing and forage
	Acreage harvested	Yield per acre	Production	Acreage harvested	Yield per acre	Production	
	1,000 acres	*Bu.*	*1,000 bu.*	*1,000 acres*	*Tons*	*1,000 tons*	*1,000 acres*
1971	450	86.0	38,700	263	15.0	3,945	13
1972	415	102.0	42,330	299	17.5	5,233	12
1973	485	100.0	48,500	286	18.0	5,148	6
1974	540	98.0	52,920	239	17.5	4,183	6
1975	560	92.0	51,520	236	17.0	4,012	5
1976	630	102.0	64,260	243	19.0	4,617	10
1977	695	116.0	80,620	248	18.0	4,464	7
1978	730	110.0	80,300	254	19.0	4,826	6
1979	760	127.0	96,520	240	20.0	4,800	5
1980	760	118.0	89,680	193	18.5	3,571	6

CORN FOR SILAGE: PRODUCTION BY COUNTIES, COLORADO, 1980

WITH RANKING OF FIRST FIVE COUNTIES

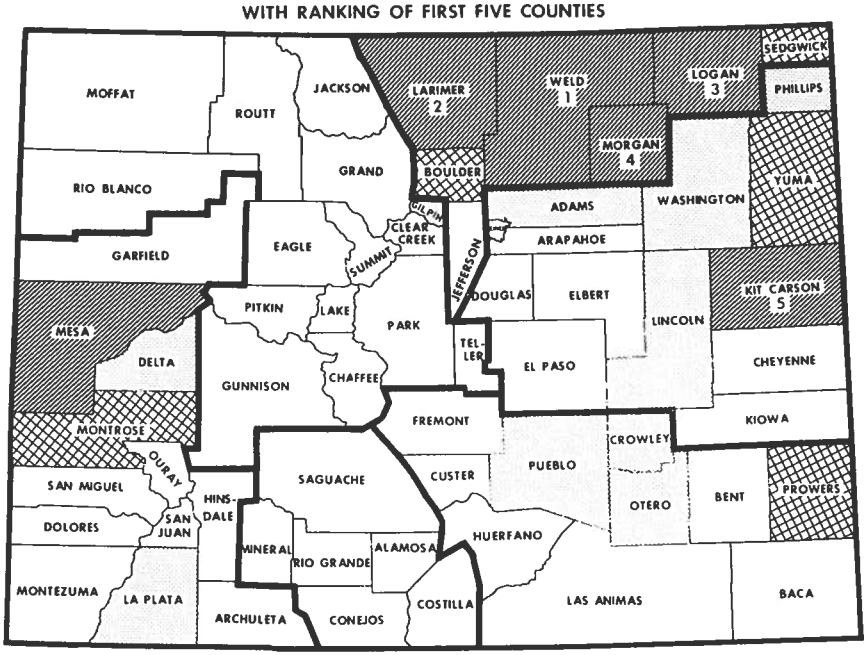

Corn for silage: Acreage and production, by districts, Colorado, 1979-80

District	Acreage planted [1]	Acreage harvested	Yield per acre	Production
	Acres	*Acres*	*Tons*	*Tons*
		1979		
NW & Mountain	500	200	17.5	3,500
Northeast	445,000	160,000	21.5	3,408,000
East Central	443,000	36,000	16.0	573,000
Southwest	49,200	23,700	19.0	445,000
San Luis Valley	300	300	15.0	4,500
Southeast	77,000	19,800	18.5	366,000
State total	1,015,000	240,000	20.0	4,800,000
		1980		
NW & Mountain	500	200	17.5	3,500
Northeast	404,000	112,000	20.5	2,284,000
East Central	433,000	34,000	17.0	578,000
Southwest	52,200	25,500	18.0	459,000
San Luis Valley	300	300	15.0	4,500
Southeast	80,000	21,000	11.5	242,000
State total	970,000	193,000	18.5	3,571,000

[1] Planted for all purposes.

Hay: Acreage irrigated and non-irrigated by counties, Colorado, 1980

County	Acreage harvested								
	Irrigated			Non-irrigated			Total		
	Alfalfa	Other	All Hay	Alfalfa	Other	All hay	Alfalfa	Other	All hay
	Acres								
Adams	13,000	5,000	18,000	2,500	5,500	8,000	15,500	10,500	26,000
Alamosa	29,000	11,600	40,600	.....	1,400	1,400	29,000	13,000	42,000
Arapahoe	3,000	600	3,600	500	2,500	3,000	3,500	3,100	6,600
Archuleta	2,900	3,700	6,600	.....	200	200	2,900	3,900	6,800
Baca	5,000	300	5,300	200	4,400	4,600	5,200	4,700	9,900
Bent	24,000	1,400	25,400	2,000	300	2,300	26,000	1,700	27,700
Boulder	19,000	4,500	23,500	.....	400	400	19,000	4,900	23,900
Chaffee	5,800	4,800	10,600	.....	200	200	5,800	5,000	10,800
Cheyenne	800	300	1,100	700	3,500	4,200	1,500	3,800	5,300
Clear Creek	.....	.....	.....	.....	.....	.....	.....	.....	.....
Conejos	41,000	30,000	71,000	.....	2,000	2,000	41,000	32,000	73,000
Costilla	15,000	3,400	18,400	.....	100	100	15,000	3,500	18,500
Crowley	13,000	500	13,500	5,000	400	5,400	18,000	900	18,900
Custer	1,500	10,500	12,000	200	500	700	1,700	11,000	12,700
Delta	20,500	8,000	28,500	.....	600	600	20,500	8,600	29,100
Denver	.....	.....	.....	.....	.....	.....	.....	.....	.....
Dolores	100	200	300	1,100	700	1,800	1,200	900	2,100
Douglas	2,600	900	3,500	4,200	2,700	6,900	6,800	3,600	10,400
Eagle	12,500	6,000	18,500	1,500	100	1,600	14,000	6,100	20,100
Elbert	900	1,000	1,900	9,600	16,000	25,600	10,500	17,000	27,500
El Paso	2,800	6,000	8,800	4,400	6,000	10,400	7,200	12,000	19,200
Fremont	5,500	2,300	7,800	100	500	600	5,600	2,800	8,400
Garfield	26,000	7,200	33,200	1,000	700	1,700	27,000	7,900	34,900
Gilpin	.....	.....	.....	.....	.....	.....	.....	.....	.....
Grand	800	32,500	33,300	.....	1,000	1,000	800	33,500	34,300
Gunnison	600	43,500	44,100	.....	1,000	1,000	600	44,500	45,100
Hinsdale	.....	600	600	.....	200	200	.....	800	800
Huerfano	7,500	3,500	11,000	1,500	500	2,000	9,000	4,000	13,000
Jackson	900	61,000	61,900	.....	4,000	4,000	900	65,000	65,900
Jefferson	700	1,500	2,200	800	2,500	3,300	1,500	4,000	5,500
Kiowa	.....	1,000	1,000	.....	10,000	10,000	.....	11,000	11,000
Kit Carson	6,000	1,000	7,000	2,500	15,000	17,500	8,500	16,000	24,500
Lake	.....	900	900	.....	100	100	.....	1,000	1,000
La Plata	21,000	11,000	32,000	1,000	1,500	2,500	22,000	12,500	34,500
Larimer	21,000	16,000	37,000	.....	2,000	2,000	21,000	18,000	39,000
Las Animas	9,500	4,000	13,500	1,000	1,100	2,100	10,500	5,100	15,600
Lincoln	1,800	1,000	2,800	700	28,000	28,700	2,500	29,000	31,500
Logan	26,500	6,000	32,500	5,500	10,000	15,500	32,000	16,000	48,000
Mesa	28,000	3,500	31,500	1,000	1,200	2,200	29,000	4,700	33,700
Mineral	.....	500	500	.....	.....	.....	.....	500	500
Moffat	6,600	12,000	18,600	3,400	2,000	5,400	10,000	14,000	24,000
Montezuma	11,000	4,900	15,900	7,000	1,300	8,300	18,000	6,200	24,200
Montrose	25,500	8,500	34,000	500	800	1,300	26,000	9,300	35,300
Morgan	19,500	4,000	23,500	7,000	5,400	12,400	26,500	9,400	35,900
Otero	30,000	6,000	36,000	2,000	.....	2,000	32,000	6,000	38,000
Ouray	1,900	10,000	11,900	.....	3,500	3,500	1,900	13,500	15,400
Park	.....	18,000	18,000	.....	2,500	2,500	.....	20,500	20,500
Phillips	2,700	2,500	5,200	800	6,500	7,300	3,500	9,000	12,500
Pitkin	3,800	4,200	8,000	.....	.....	.....	3,800	4,200	8,000
Prowers	53,000	3,000	56,000	3,000	3,300	6,300	56,000	6,300	62,300
Pueblo	11,000	3,500	14,500	1,000	2,000	3,000	12,000	5,500	17,500
Rio Blanco	3,700	13,000	16,700	3,000	1,500	4,500	6,700	14,500	21,200
Rio Grande	18,000	16,500	34,500	.....	500	500	18,000	17,000	35,000
Routt	5,000	36,000	41,000	4,100	2,000	6,100	9,100	38,000	47,100
Saguache	23,000	35,000	58,000	.....	2,000	2,000	23,000	37,000	60,000
San Juan	.....	.....	.....	.....	.....	.....	.....	.....	.....
San Miguel	3,100	1,400	4,500	400	300	700	3,500	1,700	5,200
Sedgwick	2,800	1,000	3,800	200	2,200	2,400	3,000	3,200	6,200
Summit	.....	4,000	4,000	.....	100	100	.....	4,100	4,100
Teller	300	4,100	4,400	.....	500	500	300	4,600	4,900
Washington	7,400	900	8,300	4,600	14,100	18,700	12,000	15,000	27,000
Weld	73,500	21,000	94,500	8,500	21,500	30,000	82,000	42,500	124,500
Yuma	15,000	4,800	19,800	2,500	11,200	13,700	17,500	16,000	33,500
State total	685,000	510,000	1,195,000	95,000	210,000	305,000	780,000	720,000	1,500,000

Hay: Acreage irrigated and non-irrigated by counties, Colorado, 1979

County	Acreage harvested								
	Irrigated			Non-irrigated			Total		
	Alfalfa	Other	All Hay	Alfalfa	Other	All hay	Alfalfa	Other	All hay
	Acres								
Adams	14,000	4,500	18,500	1,000	5,500	6,500	15,000	10,000	25,000
Alamosa	29,000	12,500	41,500	.....	500	500	29,000	13,000	42,000
Arapahoe	2,500	500	3,000	400	2,500	2,900	2,900	3,000	5,900
Archuleta	2,500	3,400	5,900	1,000	100	1,100	3,500	3,500	7,000
Baca	4,800	200	5,000	200	5,800	6,000	5,000	6,000	11,000
Bent	25,000	1,400	26,400	2,500	900	3,400	27,500	2,300	29,800
Boulder	15,500	4,500	20,000	500	500	1,000	16,000	5,000	21,000
Chaffee	5,500	4,500	10,000	.....	500	500	5,500	5,000	10,500
Cheyenne	2,000	500	2,500	200	5,500	5,700	2,200	6,000	8,200
Clear Creek	.....	.....	.....	.....	.....	.....	.....	.....	.....
Conejos	42,000	32,000	74,000	.....	3,000	3,000	42,000	35,000	77,000
Costilla	14,500	3,400	17,900	.....	100	100	14,500	3,500	18,000
Crowley	10,000	300	10,300	6,500	900	7,400	16,500	1,200	17,700
Custer	1,700	10,000	11,700	200	1,500	1,700	1,900	11,500	13,400
Delta	21,500	6,800	28,300	.....	700	700	21,500	7,500	29,000
Denver	.....	.....	.....	.....	.....	.....	.....	.....	.....
Dolores	.....	200	200	1,000	800	1,800	1,000	1,000	2,000
Douglas	4,900	1,500	6,400	1,600	3,500	5,100	6,500	5,000	11,500
Eagle	12,000	5,900	17,900	1,000	100	1,100	13,000	6,000	19,000
Elbert	4,300	1,200	5,500	7,700	18,800	26,500	12,000	20,000	32,000
El Paso	4,900	7,500	12,400	2,200	4,500	6,700	7,100	12,000	19,100
Fremont	6,000	1,000	7,000	100	3,000	3,100	6,100	4,000	10,100
Garfield	30,000	7,200	37,200	1,000	300	1,300	31,000	7,500	38,500
Gilpin	.....	.....	.....	.....	.....	.....	.....	.....	.....
Grand	1,300	30,000	31,300	.....	1,000	1,000	1,300	31,000	32,300
Gunnison	1,200	44,000	45,200	.....	1,000	1,000	1,200	45,000	46,200
Hinsdale	.....	400	400	.....	100	100	.....	500	500
Huerfano	4,500	3,000	7,500	3,000	1,000	4,000	7,500	4,000	11,500
Jackson	1,500	63,000	64,500	.....	7,000	7,000	1,500	70,000	71,500
Jefferson	1,000	1,600	2,600	600	2,400	3,000	1,600	4,000	5,600
Kiowa	.....	900	900	.....	13,100	13,100	.....	14,000	14,000
Kit Carson	7,400	3,700	11,100	400	12,300	12,700	7,800	16,000	23,800
Lake	.....	1,000	1,000	.....	.....	.....	.....	1,000	1,000
La Plata	18,000	10,000	28,000	500	1,000	1,500	18,500	11,000	29,500
Larimer	20,000	16,000	36,000	500	3,000	3,500	20,500	19,000	39,500
Las Animas	10,000	3,500	13,500	1,000	1,500	2,500	11,000	5,000	16,000
Lincoln	2,000	800	2,800	400	27,200	27,600	2,400	28,000	30,400
Logan	28,000	7,000	35,000	5,000	15,000	20,000	33,000	22,000	55,000
Mesa	29,000	3,000	32,000	1,000	1,500	2,500	30,000	4,500	34,500
Mineral	.....	500	500	.....	.....	.....	.....	500	500
Moffat	8,000	11,000	19,000	3,500	2,000	5,500	11,500	13,000	24,500
Montezuma	13,000	4,300	17,300	3,000	700	3,700	16,000	5,000	21,000
Montrose	27,000	7,700	34,700	500	800	1,300	27,500	8,500	36,000
Morgan	23,000	3,500	26,500	4,500	7,500	12,000	27,500	11,000	38,500
Otero	29,000	6,000	35,000	2,000	.....	2,000	31,000	6,000	37,000
Ouray	1,800	8,800	10,600	.....	3,700	3,700	1,800	12,500	14,300
Park	100	17,000	17,100	.....	1,000	1,000	100	18,000	18,100
Phillips	2,800	700	3,500	300	8,300	8,600	3,100	9,000	12,100
Pitkin	4,400	4,000	8,400	100	.....	100	4,500	4,000	8,500
Prowers	56,000	600	56,600	4,000	6,400	10,400	60,000	7,000	67,000
Pueblo	11,000	2,000	13,000	2,500	3,000	5,500	13,500	5,000	18,500
Rio Blanco	6,400	15,800	22,200	800	1,200	2,000	7,200	17,000	24,200
Rio Grande	17,500	17,600	35,100	.....	400	400	17,500	18,000	35,500
Routt	4,400	31,000	35,400	6,600	4,000	10,600	11,000	35,000	46,000
Saguache	25,000	31,000	56,000	.....	4,000	4,000	25,000	35,000	60,000
San Juan	.....	.....	.....	.....	.....	.....	.....	.....	.....
San Miguel	3,200	1,200	4,400	.....	300	300	3,200	1,500	4,700
Sedgwick	2,500	2,400	4,900	400	3,600	4,000	2,900	6,000	8,900
Summit	.....	3,800	3,800	.....	200	200	.....	4,000	4,000
Teller	200	4,000	4,200	.....	.....	.....	200	4,000	4,200
Washington	7,200	2,200	9,400	4,800	20,800	25,600	12,000	23,000	35,000
Weld	75,000	18,000	93,000	6,500	30,000	36,500	81,500	48,000	129,500
Yuma	16,000	5,000	21,000	1,000	11,000	12,000	17,000	16,000	33,000
State total	710,000	495,000	1,205,000	80,000	255,000	335,000	790,000	750,000	1,540,000

Hay: Acreage irrigated and non-irrigated by counties, Colorado, 1978

County	Acreage harvested								
	Irrigated			Non-irrigated			Total		
	Alfalfa	Other	All Hay	Alfalfa	Other	All hay	Alfalfa	Other	All hay
	Acres								
Adams	13,500	4,000	17,500	2,300	4,500	6,800	15,800	8,500	24,300
Alamosa	27,500	9,700	37,200	.....	300	300	27,500	10,000	37,500
Arapahoe	2,300	200	2,500	1,300	2,200	3,500	3,600	2,400	6,000
Archuleta	2,500	3,000	5,500	400	500	900	2,900	3,500	6,400
Baca	4,100	800	4,900	700	5,900	6,600	4,800	6,700	11,500
Bent	26,000	1,700	27,700	2,000	600	2,600	28,000	2,300	30,300
Boulder	13,500	6,600	20,100	1,500	400	1,900	15,000	7,000	22,000
Chaffee	5,100	4,300	9,400	200	200	400	5,300	4,500	9,800
Cheyenne	2,200	100	2,300	.....	4,400	4,400	2,200	4,500	6,700
Clear Creek	.....	.....	.....	.....	.....	.....	.....	.....	.....
Conejos	43,500	27,500	71,000	.....	1,500	1,500	43,500	29,000	72,500
Costilla	13,600	2,800	16,400	.....	200	200	13,600	3,000	16,600
Crowley	11,500	800	12,300	4,500	400	4,900	16,000	1,200	17,200
Custer	1,300	7,600	8,900	200	2,900	3,100	1,500	10,500	12,000
Delta	21,000	7,100	28,100	.....	400	400	21,000	7,500	28,500
Denver	.....	.....	.....	.....	.....	.....	.....	.....	.....
Dolores	200	1,100	1,300	600	400	1,000	800	1,500	2,300
Douglas	2,200	1,100	3,300	2,500	3,500	6,000	4,700	4,600	9,300
Eagle	11,000	4,100	15,100	1,100	400	1,500	12,100	4,500	16,600
Elbert	3,800	900	4,700	7,200	13,600	20,800	11,000	14,500	25,500
El Paso	5,300	1,600	6,900	2,100	10,400	12,500	7,400	12,000	19,400
Fremont	4,600	2,700	7,300	100	800	900	4,700	3,500	8,200
Garfield	26,000	6,500	32,500	2,500	1,000	3,500	28,500	7,500	36,000
Gilpin	.....	.....	.....	.....	100	100	.....	100	100
Grand	800	33,000	33,800	.....	4,500	4,500	800	37,500	38,300
Gunnison	1,200	35,000	36,200	100	4,000	4,100	1,300	39,000	40,300
Hinsdale	.....	300	300	.....	.....	.....	.....	300	300
Huerfano	4,000	1,600	5,600	3,000	1,300	4,300	7,000	2,900	9,900
Jackson	1,500	71,000	72,500	400	1,000	1,400	1,900	72,000	73,900
Jefferson	1,700	1,600	3,300	700	1,400	2,100	2,400	3,000	5,400
Kiowa	600	500	1,100	400	13,000	13,400	1,000	13,500	14,500
Kit Carson	7,200	2,500	9,700	500	12,500	13,000	7,700	15,000	22,700
Lake	.....	1,000	1,000	.....	.....	.....	.....	1,000	1,000
La Plata	18,000	9,100	27,100	500	1,400	1,900	18,500	10,500	29,000
Larimer	21,500	13,000	34,500	1,500	3,000	4,500	23,000	16,000	39,000
Las Animas	9,000	4,300	13,300	1,000	1,400	2,400	10,000	5,700	15,700
Lincoln	2,300	300	2,600	500	20,700	21,200	2,800	21,000	23,800
Logan	27,000	5,300	32,300	5,500	11,700	17,200	32,500	17,000	49,500
Mesa	26,500	4,000	30,500	1,500	1,000	2,500	28,000	5,000	33,000
Mineral	.....	1,000	1,000	.....	.....	.....	.....	1,000	1,000
Moffat	8,000	10,000	18,000	3,000	3,500	6,500	11,000	13,500	24,500
Montezuma	14,000	4,400	18,400	3,000	600	3,600	17,000	5,000	22,000
Montrose	24,500	8,300	32,800	500	200	700	25,000	8,500	33,500
Morgan	25,000	6,800	31,800	2,500	5,200	7,700	27,500	12,000	39,500
Otero	29,000	2,800	31,800	1,000	700	1,700	30,000	3,500	33,500
Ouray	2,200	8,000	10,200	.....	3,500	3,500	2,200	11,500	13,700
Park	.....	14,000	14,000	100	2,500	2,600	100	16,500	16,600
Phillips	2,900	800	3,700	900	5,200	6,100	3,800	6,000	9,800
Pitkin	5,000	3,000	8,000	.....	.....	.....	5,000	3,000	8,000
Prowers	57,000	3,800	60,800	2,000	2,600	4,600	59,000	6,400	65,400
Pueblo	11,500	900	12,400	1,500	2,400	3,900	13,000	3,300	16,300
Rio Blanco	5,000	14,000	19,000	2,100	1,000	3,100	7,100	15,000	22,100
Rio Grande	15,400	15,000	30,400	.....	1,000	1,000	15,400	16,000	31,400
Routt	4,200	31,000	35,200	6,000	1,000	7,000	10,200	32,000	42,200
Saguache	23,000	31,000	54,000	.....	2,000	2,000	23,000	33,000	56,000
San Juan	.....	.....	.....	.....	.....	.....	.....	.....	.....
San Miguel	4,100	1,200	5,300	.....	.....	.....	4,100	1,200	5,300
Sedgwick	3,300	1,700	5,000	300	3,300	3,600	3,600	5,000	8,600
Summit	.....	4,000	4,000	.....	.....	.....	.....	4,000	4,000
Teller	200	1,600	1,800	.....	800	800	200	2,400	2,600
Washington	6,700	1,600	8,300	5,300	22,400	27,700	12,000	24,000	36,000
Weld	78,000	20,000	98,000	6,000	22,000	28,000	84,000	42,000	126,000
Yuma	19,000	3,400	22,400	1,000	13,600	14,600	20,000	17,000	37,000
State total	700,000	465,000	1,165,000	80,000	225,000	305,000	780,000	690,000	1,470,000

Hay: Acreage irrigated and non-irrigated by counties, Colorado, 1977

County	Acreage harvested								
	Irrigated			Non-irrigated			Total		
	Alfalfa	Other	All Hay	Alfalfa	Other	All hay	Alfalfa	Other	All hay
	Acres								
Adams	14,500	2,000	16,500	1,500	3,900	5,400	16,000	5,900	21,900
Alamosa	26,000	9,100	35,100	.....	400	400	26,000	9,500	35,500
Arapahoe	1,300	200	1,500	1,200	1,600	2,800	2,500	1,800	4,300
Archuleta	3,100	2,800	5,900	900	200	1,100	4,000	3,000	7,000
Baca	6,100	2,000	8,100	700	4,500	5,200	6,800	6,500	13,300
Bent	27,000	2,000	29,000	1,500	200	1,700	28,500	2,200	30,700
Boulder	14,000	6,500	20,500	1,000	500	1,500	15,000	7,000	22,000
Chaffee	5,400	3,800	9,200	100	200	300	5,500	4,000	9,500
Cheyenne	1,000	500	1,500	200	5,000	5,200	1,200	5,500	6,700
Clear Creek	.....	.....	.....	.....	.....	.....	.....	.....	.....
Conejos	40,000	23,500	63,500	.....	3,500	3,500	40,000	27,000	67,000
Costilla	11,000	3,500	14,500	.....	.....	.....	11,000	3,500	14,500
Crowley	13,000	700	13,700	2,000	300	2,300	15,000	1,000	16,000
Custer	2,300	10,000	12,300	700	2,000	2,700	3,000	12,000	15,000
Delta	17,000	5,500	22,500	1,000	500	1,500	18,000	6,000	24,000
Denver	.....	.....	.....	.....	.....	.....	.....	.....	.....
Dolores	200	700	900	100	700	800	300	1,400	1,700
Douglas	2,600	1,300	3,900	2,400	3,000	5,400	5,000	4,300	9,300
Eagle	11,500	4,300	15,800	2,000	200	2,200	13,500	4,500	18,000
Elbert	2,900	700	3,600	8,600	12,300	20,900	11,500	13,000	24,500
El Paso	5,800	2,500	8,300	3,700	7,500	11,200	9,500	10,000	19,500
Fremont	5,200	2,700	7,900	.....	300	300	5,200	3,000	8,200
Garfield	25,000	5,000	30,000	4,000	1,500	5,500	29,000	6,500	35,500
Gilpin	.....	.....	.....	.....	.....	.....	.....	.....	.....
Grand	900	35,000	35,900	.....	500	500	900	35,500	36,400
Gunnison	1,600	36,000	37,600	.....	3,000	3,000	1,600	39,000	40,600
Hinsdale	.....	500	500	.....	100	100	.....	600	600
Huerfano	8,700	1,900	10,600	5,300	300	5,600	14,000	2,200	16,200
Jackson	2,000	62,000	64,000	.....	3,000	3,000	2,000	65,000	67,000
Jefferson	2,400	1,300	3,700	1,600	1,700	3,300	4,000	3,000	7,000
Kiowa	700	1,500	2,200	300	10,500	10,800	1,000	12,000	13,000
Kit Carson	5,000	2,500	7,500	800	8,500	9,300	5,800	11,000	16,800
Lake	.....	800	800	.....	.....	.....	.....	800	800
La Plata	16,500	7,500	24,000	500	500	1,000	17,000	8,000	25,000
Larimer	19,000	21,000	40,000	1,000	2,000	3,000	20,000	23,000	43,000
Las Animas	6,100	3,200	9,300	900	1,300	2,200	7,000	4,500	11,500
Lincoln	1,600	700	2,300	400	21,300	21,700	2,000	22,000	24,000
Logan	25,500	8,000	33,500	5,500	15,000	20,500	31,000	23,000	54,000
Mesa	26,000	4,000	30,000	1,000	500	1,500	27,000	4,500	31,500
Mineral	.....	1,400	1,400	.....	100	100	.....	1,500	1,500
Moffat	7,500	9,300	16,800	2,300	700	3,000	9,800	10,000	19,800
Montezuma	11,500	3,100	14,600	6,500	900	7,400	18,000	4,000	22,000
Montrose	20,000	5,900	25,900	.....	1,100	1,100	20,000	7,000	27,000
Morgan	26,500	4,400	30,900	1,500	3,600	5,100	28,000	8,000	36,000
Otero	19,000	2,500	21,500	1,000	.....	1,000	20,000	2,500	22,500
Ouray	2,100	6,000	8,100	.....	2,500	2,500	2,100	8,500	10,600
Park	.....	16,000	16,000	.....	1,000	1,000	.....	17,000	17,000
Phillips	3,300	900	4,200	1,700	3,600	5,300	5,000	4,500	9,500
Pitkin	3,500	5,200	8,700	.....	.....	.....	3,500	5,200	8,700
Prowers	65,000	4,000	69,000	1,000	3,000	4,000	66,000	7,000	73,000
Pueblo	9,600	2,000	11,600	900	2,100	3,000	10,500	4,100	14,600
Rio Blanco	6,600	13,500	20,100	400	500	900	7,000	14,000	21,000
Rio Grande	14,000	14,500	28,500	.....	500	500	14,000	15,000	29,000
Routt	4,800	25,000	29,800	7,200	3,000	10,200	12,000	28,000	40,000
Saguache	19,000	43,000	62,000	.....	500	500	19,000	43,500	62,500
San Juan	.....	.....	.....	.....	.....	.....	.....	.....	.....
San Miguel	3,600	1,000	4,600	.....	500	500	3,600	1,500	5,100
Sedgwick	3,100	2,300	5,400	900	2,700	3,600	4,000	5,000	9,000
Summit	.....	4,500	4,500	.....	.....	.....	.....	4,500	4,500
Teller	200	2,600	2,800	.....	900	900	200	3,500	3,700
Washington	5,800	2,200	8,000	6,700	21,800	28,500	12,500	24,000	36,400
Weld	64,500	22,500	87,000	8,500	23,500	32,000	73,000	46,000	119,000
Yuma	14,500	3,000	17,500	2,500	11,000	13,500	17,000	14,000	31,000
State total	655,000	470,000	1,125,000	90,000	200,000	290,000	745,000	670,000	1,415,000

Hay: Acreage irrigated and non-irrigated by counties, Colorado, 1976

County	Acreage harvested								
	Irrigated			Non-irrigated			Total		
	Alfalfa	Other	All Hay	Alfalfa	Other	All hay	Alfalfa	Other	All hay
	Acres								
Adams	14,000	2,700	16,700	2,000	1,300	3,300	16,000	4,000	20,000
Alamosa	33,000	9,500	42,500	.....	500	500	33,000	10,000	43,000
Arapahoe	2,000	100	2,100	2,000	1,900	3,900	4,000	2,000	6,000
Archuleta	5,000	2,500	7,500	1,000	.....	1,000	6,000	2,500	8,500
Baca	5,300	1,000	6,300	500	5,000	5,500	5,800	6,000	11,800
Bent	28,000	800	28,800	1,000	200	1,200	29,000	1,000	30,000
Boulder	15,500	5,400	20,900	500	600	1,100	16,000	6,000	22,000
Chaffee	5,300	3,500	8,800	300	400	700	5,600	3,900	9,500
Cheyenne	600	600	1,200	600	5,900	6,500	1,200	6,500	7,700
Clear Creek	.....	.....	.....	.....	.....	.....	.....	.....	.....
Conejos	41,000	36,500	77,500	.....	1,500	1,500	41,000	38,000	79,000
Costilla	11,000	3,500	14,500	.....	500	500	11,000	4,000	15,000
Crowley	14,000	500	14,500	500	700	1,200	14,500	1,200	15,700
Custer	3,700	12,000	15,700	1,800	1,000	2,800	5,500	13,000	18,500
Delta	19,500	10,500	30,000	500	500	1,000	20,000	11,000	31,000
Denver	.....	.....	.....	.....	.....	.....	.....	.....	.....
Dolores	500	200	700	400	1,600	2,000	900	1,800	2,700
Douglas	3,000	700	3,700	3,000	3,800	6,800	6,000	4,500	10,500
Eagle	14,000	6,000	20,000	500	.....	500	14,500	6,000	20,500
Elbert	3,500	2,300	5,800	10,500	9,700	20,200	14,000	12,000	26,000
El Paso	7,100	3,600	10,700	2,400	9,400	11,800	9,500	13,000	22,500
Fremont	4,000	5,400	9,400	.....	100	100	4,000	5,500	9,500
Garfield	30,000	5,000	35,000	2,000	2,000	4,000	32,000	7,000	39,000
Gilpin	.....	.....	.....	.....	.....	.....	.....	.....	.....
Grand	1,000	35,000	36,000	.....	1,000	1,000	1,000	36,000	37,000
Gunnison	1,100	37,000	38,100	.....	1,000	1,000	1,100	38,000	39,100
Hinsdale	.....	1,000	1,000	.....	.....	.....	.....	1,000	1,000
Huerfano	9,000	2,000	11,000	3,000	300	3,300	12,000	2,300	14,300
Jackson	1,500	69,000	70,500	300	3,000	3,300	1,800	72,000	73,800
Jefferson	2,300	1,000	3,300	1,200	3,000	4,200	3,500	4,000	7,500
Kiowa	600	1,400	2,000	700	8,600	9,300	1,300	10,000	11,300
Kit Carson	4,900	2,100	7,000	900	9,400	10,300	5,800	11,500	17,300
Lake	.....	200	200	.....	400	400	.....	600	600
La Plata	21,000	8,000	29,000	1,000	1,000	2,000	22,000	9,000	31,000
Larimer	23,000	14,500	37,500	1,000	4,500	5,500	24,000	19,000	43,000
Las Animas	7,000	3,400	10,400	200	100	300	7,200	3,500	10,700
Lincoln	2,500	400	2,900	700	18,600	19,300	3,200	19,000	22,200
Logan	23,500	4,400	27,900	7,500	11,600	19,100	31,000	16,000	47,000
Mesa	25,000	5,500	30,500	1,000	200	1,200	26,000	5,700	31,700
Mineral	.....	2,000	2,000	.....	.....	.....	.....	2,000	2,000
Moffat	7,000	9,000	16,000	3,000	3,800	6,800	10,000	12,800	22,800
Montezuma	8,000	5,000	13,000	2,000	2,000	4,000	10,000	7,000	17,000
Montrose	20,000	8,500	28,500	1,000	500	1,500	21,000	9,000	30,000
Morgan	17,500	4,500	22,000	6,500	5,500	12,000	24,000	10,000	34,000
Otero	20,500	1,900	22,400	500	100	600	21,000	2,000	23,000
Ouray	2,100	7,500	9,600	.....	1,000	1,000	2,100	8,500	10,600
Park	.....	16,000	16,000	.....	2,000	2,000	.....	18,000	18,000
Phillips	4,000	300	4,300	1,000	3,200	4,200	5,000	3,500	8,500
Pitkin	3,500	4,200	7,700	.....	.....	.....	3,500	4,200	7,700
Prowers	67,000	5,500	72,500	1,000	2,000	3,000	68,000	7,500	75,500
Pueblo	10,500	2,500	13,000	500	2,500	3,000	11,000	5,000	16,000
Rio Blanco	6,000	15,500	21,500	800	1,500	2,300	6,800	17,000	23,800
Rio Grande	13,500	14,500	28,000	.....	500	500	13,500	15,000	28,500
Routt	4,400	28,000	32,400	8,100	5,000	13,100	12,500	33,000	45,500
Saguache	16,500	54,000	70,500	.....	2,000	2,000	16,500	56,000	72,500
San Juan	.....	.....	.....	.....	.....	.....	.....	.....	.....
San Miguel	4,900	1,300	6,200	100	1,200	1,300	5,000	2,500	7,500
Sedgwick	4,200	1,200	5,400	300	3,800	4,100	4,500	5,000	9,500
Summit	.....	4,500	4,500	.....	.....	.....	.....	4,500	4,500
Teller	200	2,100	2,300	.....	900	900	200	3,000	3,200
Washington	4,800	900	5,700	7,200	22,100	29,300	12,000	23,000	35,000
Weld	74,000	17,000	91,000	8,000	21,000	29,000	82,000	38,000	120,000
Yuma	14,000	1,900	15,900	3,000	10,100	13,100	17,000	12,000	29,000
State total	685,000	505,000	1,190,000	90,000	200,000	290,000	775,000	705,000	1,480,000

Hay: Acreage irrigated and non-irrigated by counties, Colorado, 1975

County	Acreage harvested								
	Irrigated			Non-irrigated			Total		
	Alfalfa	Other	All Hay	Alfalfa	Other	All hay	Alfalfa	Other	All hay
	Acres								
Adams	12,000	1,900	13,900	2,000	2,600	4,600	14,000	4,500	18,500
Alamosa	32,000	12,500	44,500	.....	500	500	32,000	13,000	45,000
Arapahoe	2,500	200	2,700	2,500	2,800	5,300	5,000	3,000	8,000
Archuleta	4,500	3,100	7,600	1,500	400	1,900	6,000	3,500	9,500
Baca	5,000	2,800	7,800	500	4,500	5,000	5,500	7,300	12,800
Bent	26,000	1,100	27,100	500	100	600	26,500	1,200	27,700
Boulder	15,000	5,500	20,500	1,000	1,000	2,000	16,000	6,500	22,500
Chaffee	3,700	4,400	8,100	100	200	300	3,800	4,600	8,400
Cheyenne	700	200	900	.....	5,800	5,800	700	6,000	6,700
Clear Creek	.....	.....	.....	.....	.....	.....	.....	.....	.....
Conejos	38,000	33,000	71,000	.....	1,000	1,000	38,000	34,000	72,000
Costilla	9,000	3,500	12,500	.....	.....	.....	9,000	3,500	12,500
Crowley	13,000	1,200	14,200	.....	100	100	13,000	1,300	14,300
Custer	4,000	15,000	19,000	500	1,000	1,500	4,500	16,000	20,500
Delta	20,000	9,900	29,900	1,000	1,100	2,100	21,000	11,000	32,000
Denver	.....	.....	.....	.....	.....	.....	.....	.....	.....
Dolores	500	900	1,400	500	1,100	1,600	1,000	2,000	3,000
Douglas	1,500	1,400	2,900	2,000	3,100	5,100	3,500	4,500	8,000
Eagle	14,200	6,500	20,700	.....	.....	.....	14,200	6,500	20,700
Elbert	4,300	1,400	5,700	10,200	14,600	24,800	14,500	16,000	30,500
El Paso	5,000	4,400	9,400	3,000	10,600	13,600	8,000	15,000	23,000
Fremont	3,000	4,200	7,200	.....	300	300	3,000	4,500	7,500
Garfield	27,000	6,500	33,500	1,000	1,000	2,000	28,000	7,500	35,500
Gilpin	.....	.....	.....	.....	.....	.....	.....	.....	.....
Grand	2,800	31,000	33,800	.....	4,000	4,000	2,800	35,000	37,800
Gunnison	1,100	33,000	34,100	.....	1,000	1,000	1,100	34,000	35,100
Hinsdale	.....	1,400	1,400	.....	.....	.....	.....	1,400	1,400
Huerfano	12,500	1,900	14,400	3,500	100	3,600	16,000	2,000	18,000
Jackson	2,100	67,500	69,600	.....	2,500	2,500	2,100	70,000	72,100
Jefferson	1,400	1,300	2,700	1,600	2,200	3,800	3,000	3,500	6,500
Kiowa	1,000	900	1,900	.....	6,100	6,100	1,000	7,000	8,000
Kit Carson	5,000	1,500	6,500	600	10,500	11,100	5,600	12,000	17,600
Lake	.....	700	700	.....	.....	.....	.....	700	700
La Plata	15,000	9,800	24,800	1,000	1,200	2,200	16,000	11,000	27,000
Larimer	24,000	16,000	40,000	1,000	6,000	7,000	25,000	22,000	47,000
Las Animas	7,000	1,600	8,600	500	900	1,400	7,500	2,500	10,000
Lincoln	2,000	1,000	3,000	1,000	16,000	17,000	3,000	17,000	20,000
Logan	24,000	4,500	28,500	8,000	18,500	26,500	32,000	23,000	55,000
Mesa	28,000	5,100	33,100	.....	500	500	28,000	5,600	33,600
Mineral	.....	2,500	2,500	.....	.....	.....	.....	2,500	2,500
Moffat	9,000	6,300	15,300	4,500	3,700	8,200	13,500	10,000	23,500
Montezuma	9,000	6,800	15,800	2,000	1,200	3,200	11,000	8,000	19,000
Montrose	21,000	9,000	30,000	1,000	1,000	2,000	22,000	10,000	32,000
Morgan	19,000	2,300	21,300	6,000	4,200	10,200	25,000	6,500	31,500
Otero	22,000	1,200	23,200	.....	.....	.....	22,000	1,200	23,200
Ouray	2,000	8,200	10,200	.....	800	800	2,000	9,000	11,000
Park	.....	19,000	19,000	.....	.....	.....	.....	19,000	19,000
Phillips	3,000	600	3,600	2,700	3,400	6,100	5,700	4,000	9,700
Pitkin	3,500	4,500	8,000	.....	.....	.....	3,500	4,500	8,000
Prowers	57,000	4,000	61,000	1,000	4,000	5,000	58,000	8,000	66,000
Pueblo	11,500	5,000	16,500	500	2,000	2,500	12,000	7,000	19,000
Rio Blanco	6,100	15,500	21,600	900	2,000	2,900	7,000	17,500	24,500
Rio Grande	16,000	12,500	28,500	.....	500	500	16,000	13,000	29,000
Routt	4,000	32,000	36,000	7,500	2,000	9,500	11,500	34,000	45,500
Saguache	17,000	37,000	54,000	.....	3,000	3,000	17,000	40,000	57,000
San Juan	.....	.....	.....	.....	.....	.....	.....	.....	.....
San Miguel	5,000	2,300	7,300	.....	700	700	5,000	3,000	8,000
Sedgwick	2,600	1,900	4,500	1,400	4,600	6,000	4,000	6,500	10,500
Summit	.....	5,500	5,500	.....	200	200	.....	5,700	5,700
Teller	500	3,100	3,600	.....	400	400	500	3,500	4,000
Washington	4,000	1,000	5,000	10,000	25,000	35,000	14,000	26,000	40,000
Weld	75,000	11,500	86,500	8,000	17,500	25,500	83,000	29,000	112,000
Yuma	16,000	1,500	17,500	6,000	12,500	18,500	22,000	14,000	36,000
State total	670,000	490,000	1,160,000	95,000	210,000	305,000	765,000	700,000	1,465,000

Hay: Acreage and production, by counties, Colorado, 1980

County	Alfalfa hay (including mixtures)			All other hay[1]			All hay		
	Acreage harvested	Yield per acre	Production	Acreage harvested	Yield per acre	Production	Acreage harvested	Yield per acre	Production
	Acres	*Tons*	*Tons*	*Acres*	*Tons*	*Tons*	*Acres*	*Tons*	*Tons*
Adams	15,500	3.75	58,000	10,500	1.80	19,100	26,000	2.95	77,100
Alamosa	29,000	2.50	73,000	13,000	1.35	17,700	42,000	2.15	90,700
Arapahoe	3,500	1.90	6,600	3,100	1.15	3,500	6,600	1.55	10,100
Archuleta	2,900	2.60	7,500	3,900	.55	2,200	6,800	1.45	9,700
Baca	5,200	4.00	20,900	4,700	.75	3,600	9,900	2.45	24,500
Bent	26,000	3.75	97,300	1,700	2.05	3,500	27,700	3.65	100,800
Boulder	19,000	3.15	60,000	4,900	1.85	9,100	23,900	2.90	69,100
Chaffee	5,800	1.90	11,000	5,000	1.45	7,200	10,800	1.70	18,200
Cheyenne	1,500	2.45	3,700	3,800	.90	3,400	5,300	1.35	7,100
Clear Creek	.....	.....	.....	.....	.....	.....	.....	.....	.....
Conejos	41,000	2.10	86,500	32,000	1.15	36,500	73,000	1.70	123,000
Costilla	15,000	2.65	39,500	3,500	.75	2,700	18,500	2.30	42,200
Crowley	18,000	2.45	43,900	900	2.45	2,200	18,900	2.45	46,100
Custer	1,700	1.70	2,900	11,000	1.85	20,500	12,700	1.85	23,400
Delta	20,500	2.95	60,000	8,600	1.95	16,700	29,100	2.65	76,700
Denver	.....	.....	.....	.....	.....	.....	.....	.....	.....
Dolores	1,200	1.50	1,800	900	1.00	900	2,100	1.30	2,700
Douglas	6,800	1.60	10,800	3,600	1.55	5,500	10,400	1.55	16,300
Eagle	14,000	1.75	24,600	6,100	1.75	10,600	20,100	1.75	35,200
Elbert	10,500	1.15	11,900	17,000	1.00	17,300	27,500	1.05	29,200
El Paso	7,200	1.25	9,100	12,000	.90	10,500	19,200	1.00	19,600
Fremont	5,600	2.25	12,700	2,800	1.70	4,700	8,400	2.05	17,400
Garfield	27,000	2.35	62,800	7,900	1.20	9,600	34,900	2.05	72,400
Gilpin	.....	.....	.....	.....	.....	.....	.....	.....	.....
Grand	800	1.25	1,000	33,500	1.30	44,000	34,300	1.30	45,000
Gunnison	600	2.50	1,500	44,500	1.45	64,100	45,100	1.45	65,600
Hinsdale	.....	.....	.....	800	1.00	800	800	1.00	800
Huerfano	9,000	1.85	16,700	4,000	1.45	5,800	13,000	1.75	22,500
Jackson	900	1.80	1,600	65,000	.90	58,400	65,900	.90	60,000
Jefferson	1,500	1.65	2,500	4,000	1.30	5,200	5,500	1.40	7,700
Kiowa	.....	.....	.....	11,000	1.15	12,900	11,000	1.15	12,900
Kit Carson	8,500	4.40	37,500	16,000	1.40	22,600	24,500	2.45	60,100
Lake	.....	.....	.....	1,000	.80	800	1,000	.80	800
La Plata	22,000	2.45	54,100	12,500	1.60	20,200	34,500	2.15	74,300
Larimer	21,000	3.80	80,000	18,000	1.65	29,800	39,000	2.80	109,800
Las Animas	10,500	2.95	30,900	5,100	1.25	6,300	15,600	2.40	37,200
Lincoln	2,500	2.50	6,300	29,000	.60	17,000	31,500	.75	23,300
Logan	32,000	3.65	117,100	16,000	1.20	19,400	48,000	2.85	136,500
Mesa	29,000	3.20	92,300	4,700	1.85	8,800	33,700	3.00	101,100
Mineral	.....	.....	.....	500	.80	400	500	.80	400
Moffat	10,000	2.25	22,700	14,000	2.00	27,700	24,000	2.10	50,400
Montezuma	18,000	1.65	29,300	6,200	1.75	10,900	24,200	1.65	40,200
Montrose	26,000	3.10	81,100	9,300	1.60	14,800	35,300	2.70	95,900
Morgan	26,500	3.40	89,800	9,400	1.90	17,900	35,900	3.00	107,700
Otero	32,000	3.75	120,400	6,000	1.10	6,600	38,000	3.35	127,000
Ouray	1,900	2.65	5,000	13,500	.95	13,000	15,400	1.15	18,000
Park	.....	.....	.....	20,500	.80	16,500	20,500	.80	16,500
Phillips	3,500	4.50	15,700	9,000	1.65	14,900	12,500	2.45	30,600
Pitkin	3,800	1.15	4,400	4,200	.80	3,400	8,000	1.00	7,800
Prowers	56,000	3.30	184,600	6,300	1.30	8,200	62,300	3.10	192,800
Pueblo	12,000	3.65	43,700	5,500	2.30	12,600	17,500	3.20	56,300
Rio Blanco	6,700	.80	5,300	14,500	1.70	24,600	21,200	1.40	29,900
Rio Grande	18,000	2.35	42,000	17,000	1.65	27,900	35,000	2.00	69,900
Routt	9,100	1.45	13,300	38,000	1.15	44,200	47,100	1.20	57,500
Saguache	23,000	2.85	65,000	37,000	1.20	43,800	60,000	1.80	108,800
San Juan	.....	.....	.....	.....	.....	.....	.....	.....	.....
San Miguel	3,500	1.15	4,100	1,700	1.25	2,100	5,200	1.20	6,200
Sedgwick	3,000	4.45	13,300	3,200	2.20	7,100	6,200	3.30	20,400
Summit	.....	.....	.....	4,100	1.00	4,200	4,100	1.00	4,200
Teller	300	2.00	600	4,600	1.80	8,300	4,900	1.80	8,900
Washington	12,000	3.20	38,600	15,000	1.20	18,300	27,000	2.10	56,900
Weld	82,000	4.05	333,300	42,500	1.20	51,500	124,500	3.10	384,800
Yuma	17,500	4.65	81,800	16,000	2.15	34,000	33,500	3.45	115,800
State total	780,000	3.00	2,340,000	720,000	1.30	936,000	1,500,000	2.18	3,276,000

[1] Includes wild hay, millet hay, grain hay, and miscellaneous tame hays.

Hay: Acreage and production, by counties, Colorado, 1979

County	Alfalfa hay (including mixtures)			All other hay[1]			All hay		
	Acreage harvested	Yield per acre	Production	Acreage harvested	Yield per acre	Production	Acreage harvested	Yield per acre	Production
	Acres	*Tons*	*Tons*	*Acres*	*Tons*	*Tons*	*Acres*	*Tons*	*Tons*
Adams	15,000	3.95	59,000	10,000	2.10	21,000	25,000	3.20	80,000
Alamosa	29,000	2.50	72,000	13,000	1.50	19,500	42,000	2.20	91,500
Arapahoe	2,900	2.95	8,500	3,000	1.05	3,200	5,900	2.00	11,700
Archuleta	3,500	1.15	4,000	3,500	1.10	3,800	7,000	1.10	7,800
Baca	5,000	3.80	19,000	6,000	1.05	6,300	11,000	2.30	25,300
Bent	27,500	3.20	88,000	2,300	1.85	4,300	29,800	3.10	92,300
Boulder	16,000	3.80	61,000	5,000	1.95	9,700	21,000	3.35	70,700
Chaffee	5,500	1.55	8,600	5,000	1.10	5,500	10,500	1.35	14,100
Cheyenne	2,200	3.40	7,500	6,000	1.00	6,000	8,200	1.65	13,500
Clear Creek	.....	.....	.....	.....	.....	.....	.....	.....	.....
Conejos	42,000	1.90	79,000	35,000	1.65	57,000	77,000	1.75	136,000
Costilla	14,500	3.65	53,000	3,500	1.95	6,800	18,000	3.30	59,800
Crowley	16,500	2.75	45,000	1,200	1.35	1,600	17,700	2.65	46,600
Custer	1,900	2.10	4,000	11,500	1.65	19,000	13,400	1.70	23,000
Delta	21,500	3.20	69,000	7,500	2.15	16,000	29,000	2.95	85,000
Denver	.....	.....	.....	.....	.....	.....	.....	.....	.....
Dolores	1,000	3.00	3,000	1,000	1.40	1,400	2,000	2.20	4,400
Douglas	6,500	1.85	12,000	5,000	1.65	8,300	11,500	1.75	20,300
Eagle	13,000	1.85	24,000	6,000	1.85	11,000	19,000	1.85	35,000
Elbert	12,000	1.65	20,000	20,000	1.30	26,000	32,000	1.45	46,000
El Paso	7,100	2.55	18,000	12,000	1.00	12,000	19,100	1.55	30,000
Fremont	6,100	2.45	15,000	4,000	1.00	4,000	10,100	1.90	19,000
Garfield	31,000	2.85	88,000	7,500	1.65	12,500	38,500	2.60	100,500
Gilpin	.....	.....	.....	.....	.....	.....	.....	.....	.....
Grand	1,300	1.15	1,500	31,000	1.35	42,000	32,300	1.35	43,500
Gunnison	1,200	1.60	1,900	45,000	1.50	68,000	46,200	1.50	69,900
Hinsdale	.....	.....	.....	500	1.60	800	500	1.60	800
Huerfano	7,500	1.85	14,000	4,000	1.75	7,000	11,500	1.85	21,000
Jackson	1,500	1.60	2,400	70,000	1.05	75,000	71,500	1.10	77,400
Jefferson	1,600	3.15	5,000	4,000	1.85	7,300	5,600	2.20	12,300
Kiowa	.....	.....	.....	14,000	.90	12,500	14,000	.90	12,500
Kit Carson	7,800	4.25	33,000	16,000	1.80	29,000	23,800	2.60	62,000
Lake	.....	.....	.....	1,000	1.30	1,300	1,000	1.30	1,300
La Plata	18,500	2.25	42,000	11,000	2.10	23,000	29,500	2.20	65,000
Larimer	20,500	3.85	79,000	19,000	1.25	24,000	39,500	2.60	103,000
Las Animas	11,000	1.65	18,000	5,000	1.20	6,000	16,000	1.50	24,000
Lincoln	2,400	2.10	5,000	28,000	1.10	31,000	30,400	1.20	36,000
Logan	33,000	3.70	122,000	22,000	1.60	35,000	55,000	2.85	157,000
Mesa	30,000	3.65	109,000	4,500	1.00	4,500	34,500	3.30	113,500
Mineral	.....	.....	.....	500	1.40	700	500	1.40	700
Moffat	11,500	1.75	20,000	13,000	1.90	25,000	24,500	1.85	45,000
Montezuma	16,000	2.50	40,000	5,000	2.10	10,500	21,000	2.40	50,500
Montrose	27,500	3.20	88,000	8,500	1.90	16,000	36,000	2.90	104,000
Morgan	27,500	3.70	102,000	11,000	1.55	17,000	38,500	3.10	119,000
Otero	31,000	3.85	120,000	6,000	2.10	12,500	37,000	3.60	132,500
Ouray	1,800	3.05	5,500	12,500	2.00	25,000	14,300	2.15	30,500
Park	100	.....	.....	18,000	.75	13,500	18,100	.75	13,500
Phillips	3,100	4.50	14,000	9,000	2.00	18,000	12,100	2.65	32,000
Pitkin	4,500	1.80	8,000	4,000	1.60	6,300	8,500	1.70	14,300
Prowers	60,000	3.60	215,000	7,000	1.55	11,000	67,000	3.35	226,000
Pueblo	13,500	3.70	50,000	5,000	1.85	9,300	18,500	3.20	59,300
Rio Blanco	7,200	1.95	14,000	17,000	1.80	31,000	24,200	1.85	45,000
Rio Grande	17,500	2.35	41,000	18,000	1.85	33,000	35,500	2.10	74,000
Routt	11,000	1.20	13,000	35,000	1.85	64,000	46,000	1.65	77,000
Saguache	25,000	2.90	72,000	35,000	1.35	48,000	60,000	2.00	120,000
San Juan	.....	.....	.....	.....	.....	.....	.....	.....	.....
San Miguel	3,200	2.05	6,500	1,500	1.65	2,500	4,700	1.90	9,000
Sedgwick	2,900	4.15	12,000	6,000	1.85	11,000	8,900	2.60	23,000
Summit	.....	.....	.....	4,000	1.30	5,200	4,000	1.30	5,200
Teller	200	3.00	600	4,000	1.80	7,200	4,200	1.85	7,800
Washington	12,000	3.40	41,000	23,000	1.65	38,000	35,000	2.25	79,000
Weld	81,500	4.00	324,000	48,000	1.55	75,000	129,500	3.10	399,000
Yuma	17,000	4.25	72,000	16,000	1.50	24,000	33,000	2.90	96,000
State total	790,000	3.10	2,449,000	750,000	1.50	1,125,000	1,540,000	2.32	3,574,000

[1] Includes wild hay, millet hay, grain hay, and miscellaneous tame hays.

Hay: Acreage and production, by counties, Colorado, 1978

County	Alfalfa hay (including mixtures)			All other hay[1]			All hay		
	Acreage harvested	Yield per acre	Production	Acreage harvested	Yield per acre	Production	Acreage harvested	Yield per acre	Production
	Acres	*Tons*	*Tons*	*Acres*	*Tons*	*Tons*	*Acres*	*Tons*	*Tons*
Adams	15,800	4.00	63,500	8,500	2.35	20,000	24,300	3.45	83,500
Alamosa	27,500	2.15	59,500	10,000	1.75	17,500	37,500	2.05	77,000
Arapahoe	3,600	2.10	7,600	2,400	.70	1,700	6,000	1.55	9,300
Archuleta	2,900	1.80	5,200	3,500	1.30	4,500	6,400	1.50	9,700
Baca	4,800	2.60	12,500	6,700	.75	5,000	11,500	1.50	17,500
Bent	28,000	2.95	83,000	2,300	1.30	3,000	30,300	2.85	86,000
Boulder	15,000	3.20	48,000	7,000	2.35	16,500	22,000	2.95	64,500
Chaffee	5,300	1.25	6,500	4,500	1.10	4,900	9,800	1.15	11,400
Cheyenne	2,200	4.55	10,000	4,500	1.00	4,500	6,700	2.15	14,500
Clear Creek	.....	.....	.....	.....	.....	.....	.....	.....	.....
Conejos	43,500	1.40	61,000	29,000	1.45	42,500	72,500	1.45	103,500
Costilla	13,600	3.05	41,500	3,000	1.45	4,400	16,600	2.75	45,900
Crowley	16,000	2.05	33,000	1,200	.90	1,100	17,200	2.00	34,100
Custer	1,500	1.00	1,500	10,500	.75	8,000	12,000	.80	9,500
Delta	21,000	3.15	66,500	7,500	2.00	15,000	28,500	2.85	81,500
Denver	.....	.....	.....	.....	.....	.....	.....	.....	.....
Dolores	800	2.40	1,900	1,500	1.65	2,500	2,300	1.90	4,400
Douglas	4,700	1.35	6,400	4,600	1.05	4,800	9,300	1.20	11,200
Eagle	12,100	2.00	24,500	4,500	1.20	5,300	16,600	1.80	29,800
Elbert	11,000	1.75	19,000	14,500	.75	11,000	25,500	1.20	30,000
El Paso	7,400	2.70	20,000	12,000	1.00	12,000	19,400	1.65	32,000
Fremont	4,700	2.55	12,000	3,500	1.70	6,000	8,200	2.20	18,000
Garfield	28,500	2.55	73,000	7,500	1.55	11,500	36,000	2.35	84,500
Gilpin	.....	.....	.....	100	1.00	100	100	1.00	100
Grand	800	1.65	1,300	37,500	1.45	54,500	38,300	1.45	55,800
Gunnison	1,300	2.70	3,500	39,000	1.55	61,000	40,300	1.60	64,500
Hinsdale	.....	.....	.....	300	1.65	500	300	1.65	500
Huerfano	7,000	1.45	10,000	2,900	.95	2,800	9,900	1.30	12,800
Jackson	1,900	1.90	3,600	72,000	1.10	79,500	73,900	1.10	83,100
Jefferson	2,400	.85	2,000	3,000	1.15	3,500	5,400	1.00	5,500
Kiowa	1,000	3.50	3,500	13,500	1.10	15,000	14,500	1.30	18,500
Kit Carson	7,700	4.40	34,000	15,000	.85	13,000	22,700	2.05	47,000
Lake	.....	.....	.....	1,000	.70	700	1,000	.70	700
La Plata	18,500	3.40	63,000	10,500	2.20	23,000	29,000	2.95	86,000
Larimer	23,000	3.05	70,500	16,000	1.70	27,000	39,000	2.50	97,500
Las Animas	10,000	2.25	22,500	5,700	1.45	8,400	15,700	1.95	30,900
Lincoln	2,800	2.70	7,500	21,000	.95	20,000	23,800	1.15	27,500
Logan	32,500	3.40	111,000	17,000	1.75	30,000	49,500	2.85	141,000
Mesa	28,000	3.20	90,000	5,000	1.40	7,100	33,000	2.95	97,100
Mineral	.....	.....	.....	1,000	1.10	1,100	1,000	1.10	1,100
Moffat	11,000	2.25	25,000	13,500	1.35	18,500	24,500	1.80	43,500
Montezuma	17,000	1.95	33,000	5,000	1.70	8,400	22,000	1.90	41,400
Montrose	25,000	3.15	79,000	8,500	2.00	17,000	33,500	2.85	96,000
Morgan	27,500	3.80	104,000	12,000	2.50	30,000	39,500	3.40	134,000
Otero	30,000	3.75	112,000	3,500	1.70	5,900	33,500	3.50	117,900
Ouray	2,200	2.55	5,600	11,500	1.60	18,500	13,700	1.75	24,100
Park	100	2.00	200	16,500	.65	11,000	16,600	.65	11,200
Phillips	3,800	4.85	18,500	6,000	2.75	16,500	9,800	3.55	35,000
Pitkin	5,000	1.30	6,600	3,000	2.00	6,000	8,000	1.60	12,600
Prowers	59,000	3.45	205,000	6,400	1.40	8,900	65,400	3.25	213,900
Pueblo	13,000	3.35	43,500	3,300	.90	2,900	16,300	2.85	46,400
Rio Blanco	7,100	1.95	14,000	15,000	1.75	26,500	22,100	1.85	40,500
Rio Grande	15,400	2.65	41,000	16,000	1.90	30,000	31,400	2.25	71,000
Routt	10,200	1.60	16,500	32,000	1.70	54,500	42,200	1.70	71,000
Saguache	23,000	1.65	38,000	33,000	1.15	38,500	56,000	1.35	76,500
San Juan	.....	.....	.....	.....	.....	.....	.....	.....	.....
San Miguel	4,100	2.15	8,800	1,200	2.50	3,000	5,300	2.25	11,800
Sedgwick	3,600	4.30	15,500	5,000	1.60	8,000	8,600	2.75	23,500
Summit	.....	.....	.....	4,000	1.10	4,400	4,000	1.10	4,400
Teller	200	1.50	300	2,400	.90	2,100	2,600	.90	2,400
Washington	12,000	2.85	34,000	24,000	.95	22,500	36,000	1.55	56,500
Weld	84,000	3.50	295,000	42,000	1.50	63,000	126,000	2.85	358,000
Yuma	20,000	4.40	88,000	17,000	1.25	21,000	37,000	2.95	109,000
State total	780,000	2.90	2,262,000	690,000	1.40	966,000	1,470,000	2.20	3,228,000

[1] Includes wild hay, millet hay, grain hay, and miscellaneous tame hays.

Hay: Acreage and production, by counties, Colorado, 1977

County	Alfalfa hay (including mixtures)			All other hay[1]			All hay		
	Acreage harvested	Yield per acre	Production	Acreage harvested	Yield per acre	Production	Acreage harvested	Yield per acre	Production
	Acres	*Tons*	*Tons*	*Acres*	*Tons*	*Tons*	*Acres*	*Tons*	*Tons*
Adams	16,000	3.70	59,000	5,900	1.05	6,200	21,900	3.00	65,200
Alamosa	26,000	1.80	47,000	9,500	1.25	12,000	35,500	1.65	59,000
Arapahoe	2,500	2.60	6,500	1,800	.90	1,600	4,300	1.90	8,100
Archuleta	4,000	1.35	5,400	3,000	.95	2,900	7,000	1.20	8,300
Baca	6,800	3.15	21,500	6,500	1.15	7,600	13,300	2.20	29,100
Bent	28,500	2.60	74,000	2,200	1.45	3,200	30,700	2.50	77,200
Boulder	15,000	3.15	47,000	7,000	1.85	13,000	22,000	2.75	60,000
Chaffee	5,500	1.35	7,500	4,000	.80	3,200	9,500	1.15	10,700
Cheyenne	1,200	3.65	4,400	5,500	1.20	6,600	6,700	1.65	11,000
Clear Creek	.....	.....	.....	.....	.....	.....	.....	.....	.....
Conejos	40,000	1.60	64,000	27,000	1.20	32,000	67,000	1.45	96,000
Costilla	11,000	2.25	25,000	3,500	1.10	3,800	14,500	2.00	28,800
Crowley	15,000	2.15	32,500	1,000	1.50	1,500	16,000	2.15	34,000
Custer	3,000	1.85	5,500	12,000	1.35	16,000	15,000	1.45	21,500
Delta	18,000	2.55	45,500	6,000	1.30	7,800	24,000	2.20	53,300
Denver	.....	.....	.....	.....	.....	.....	.....	.....	.....
Dolores	300	1.65	500	1,400	1.00	1,400	1,700	1.10	1,900
Douglas	5,000	1.55	7,800	4,300	1.10	4,800	9,300	1.35	12,600
Eagle	13,500	1.05	14,000	4,500	.60	2,700	18,000	.95	16,700
Elbert	11,500	1.85	21,000	13,000	1.05	13,500	24,500	1.40	34,500
El Paso	9,500	3.05	29,000	10,000	.90	9,000	19,500	1.95	38,000
Fremont	5,200	2.60	13,500	3,000	1.90	5,700	8,200	2.35	19,200
Garfield	29,000	2.95	85,000	6,500	1.50	9,600	35,500	2.65	94,600
Gilpin	.....	.....	.....	.....	.....	.....	.....	.....	.....
Grand	900	1.45	1,300	35,500	1.05	37,000	36,400	1.05	38,300
Gunnison	1,600	1.55	2,500	39,000	.90	35,000	40,600	.90	37,500
Hinsdale	.....	.....	.....	600	1.35	800	600	1.35	800
Huerfano	14,000	1.65	23,000	2,200	1.50	3,300	16,200	1.60	26,300
Jackson	2,000	.80	1,600	65,000	.80	53,500	67,000	.80	55,100
Jefferson	4,000	2.00	8,000	3,000	1.00	3,000	7,000	1.55	11,000
Kiowa	1,000	3.30	3,300	12,000	1.25	15,000	13,000	1.40	18,300
Kit Carson	5,800	3.95	23,000	11,000	1.75	19,000	16,800	2.50	42,000
Lake	.....	.....	.....	800	.75	600	800	.75	600
La Plata	17,000	2.00	34,000	8,000	1.55	12,500	25,000	1.85	46,500
Larimer	20,000	2.75	55,000	23,000	1.25	29,000	43,000	1.95	84,000
Las Animas	7,000	1.80	12,500	4,500	1.10	5,000	11,500	1.50	17,500
Lincoln	2,000	4.00	8,000	22,000	1.10	24,000	24,000	1.35	32,000
Logan	31,000	3.05	95,000	23,000	1.75	40,000	54,000	2.50	135,000
Mesa	27,000	3.65	98,000	4,500	1.95	8,700	31,500	3.40	106,700
Mineral	.....	.....	.....	1,500	1.15	1,700	1,500	1.15	1,700
Moffat	9,800	1.20	12,000	10,000	1.20	12,000	19,800	1.20	24,000
Montezuma	18,000	1.10	20,000	4,000	.80	3,100	22,000	1.05	23,100
Montrose	20,000	3.35	66,500	7,000	1.65	11,500	27,000	2.90	78,000
Morgan	28,000	4.30	120,000	8,000	2.15	17,000	36,000	3.80	137,000
Otero	20,000	4.15	83,000	2,500	1.45	3,600	22,500	3.85	86,600
Ouray	2,100	1.75	3,700	8,500	1.10	9,500	10,600	1.25	13,200
Park	.....	.....	.....	17,000	.40	6,500	17,000	.40	6,500
Phillips	5,000	3.20	16,000	4,500	1.50	6,800	9,500	2.40	22,800
Pitkin	3,500	.75	2,700	5,200	.70	3,700	8,700	.75	6,400
Prowers	66,000	3.65	242,000	7,000	1.65	11,500	73,000	3.45	253,500
Pueblo	10,500	1.75	18,500	4,100	1.35	5,600	14,600	1.65	24,100
Rio Blanco	7,000	1.85	13,000	14,000	1.80	25,500	21,000	1.85	38,500
Rio Grande	14,000	2.50	35,000	15,000	1.50	22,500	29,000	2.00	57,500
Routt	12,000	.90	11,000	28,000	1.45	41,000	40,000	1.30	52,000
Saguache	19,000	1.65	31,000	43,500	1.05	46,000	62,500	1.25	77,000
San Juan	.....	.....	.....	.....	.....	.....	.....	.....	.....
San Miguel	3,600	1.50	5,400	1,500	.80	1,200	5,100	1.30	6,600
Sedgwick	4,000	3.50	14,000	5,000	2.40	12,000	9,000	2.90	26,000
Summit	.....	.....	.....	4,500	1.15	5,100	4,500	1.15	5,100
Teller	200	2.00	400	3,500	.90	3,200	3,700	.95	3,600
Washington	12,500	2.00	25,000	24,000	.95	22,500	36,500	1.30	47,500
Weld	73,000	4.40	320,000	46,000	1.40	64,000	119,000	3.25	384,000
Yuma	17,000	3.90	66,000	14,000	1.30	18,000	31,000	2.70	84,000
State total	745,000	2.80	2,086,000	670,000	1.20	804,000	1,415,000	2.04	2,890,000

[1] Includes wild hay, millet hay, grain hay, and miscellaneous tame hays.

Hay: Acreage and production, by counties, Colorado, 1976

County	Alfalfa hay (including mixtures)			All other hay[1]			All hay		
	Acreage harvested	Yield per acre	Production	Acreage harvested	Yield per acre	Production	Acreage harvested	Yield per acre	Production
	Acres	*Tons*	*Tons*	*Acres*	*Tons*	*Tons*	*Acres*	*Tons*	*Tons*
Adams	16,000	2.90	46,000	4,000	1.50	5,900	20,000	2.60	51,900
Alamosa	33,000	2.00	66,000	10,000	1.60	16,000	43,000	1.90	82,000
Arapahoe	4,000	2.30	9,200	2,000	1.65	3,300	6,000	2.10	12,500
Archuleta	6,000	2.15	13,000	2,500	.95	2,400	8,500	1.80	15,400
Baca	5,800	2.75	16,000	6,000	1.35	8,000	11,800	2.05	24,000
Bent	29,000	3.05	88,000	1,000	1.00	1,000	30,000	2.95	89,000
Boulder	16,000	3.15	50,000	6,000	1.75	10,500	22,000	2.75	60,500
Chaffee	5,600	1.30	7,300	3,900	1.20	4,700	9,500	1.25	12,000
Cheyenne	1,200	3.50	4,200	6,500	.90	5,800	7,700	1.30	10,000
Clear Creek	.....	.....	.....	.....	.....	.....	.....	.....	.....
Conejos	41,000	1.65	67,000	38,000	1.10	42,500	79,000	1.40	109,500
Costilla	11,000	2.45	27,000	4,000	1.15	4,500	15,000	2.10	31,500
Crowley	14,500	2.30	33,000	1,200	1.50	1,800	15,700	2.20	34,800
Custer	5,500	1.75	9,500	13,000	1.40	18,500	18,500	1.50	28,000
Delta	20,000	2.80	56,000	11,000	1.55	17,000	31,000	2.35	73,000
Denver	.....	.....	.....	.....	.....	.....	.....	.....	.....
Dolores	900	1.55	1,400	1,800	.70	1,300	2,700	1.00	2,700
Douglas	6,000	1.85	11,000	4,500	1.40	6,200	10,500	1.65	17,200
Eagle	14,500	1.95	28,000	6,000	1.10	6,600	20,500	1.70	34,600
Elbert	14,000	1.70	24,000	12,000	1.00	12,000	26,000	1.40	36,000
El Paso	9,500	2.60	24,500	13,000	1.10	14,000	22,500	1.70	38,500
Fremont	4,000	2.65	10,500	5,500	1.90	10,500	9,500	2.20	21,000
Garfield	32,000	2.85	91,000	7,000	1.35	9,400	39,000	2.55	100,400
Gilpin	.....	.....	.....	.....	.....	.....	.....	.....	.....
Grand	1,000	2.00	2,000	36,000	1.30	47,000	37,000	1.30	49,000
Gunnison	1,100	2.20	2,400	38,000	1.30	50,000	39,100	1.35	52,400
Hinsdale	.....	.....	.....	1,000	1.80	1,800	1,000	1.80	1,800
Huerfano	12,000	1.85	22,000	2,300	1.75	4,000	14,300	1.80	26,000
Jackson	1,800	1.50	2,700	72,000	1.10	79,500	73,800	1.10	82,200
Jefferson	3,500	1.70	6,000	4,000	.65	2,500	7,500	1.15	8,500
Kiowa	1,300	2.40	3,100	10,000	1.45	14,500	11,300	1.55	17,600
Kit Carson	5,800	3.95	23,000	11,500	.70	7,900	17,300	1.80	30,900
Lake	.....	.....	.....	600	1.00	600	600	1.00	600
La Plata	22,000	2.20	48,000	9,000	1.95	17,500	31,000	2.10	65,500
Larimer	24,000	3.25	78,000	19,000	1.75	33,000	43,000	2.60	111,000
Las Animas	7,200	2.90	21,000	3,500	1.05	3,600	10,700	2.30	24,600
Lincoln	3,200	3.75	12,000	19,000	.50	9,500	22,200	.95	21,500
Logan	31,000	3.20	99,000	16,000	2.00	32,000	47,000	2.80	131,000
Mesa	26,000	2.50	65,000	5,700	1.30	7,500	31,700	2.30	72,500
Mineral	.....	.....	.....	2,000	1.00	2,000	2,000	1.00	2,000
Moffat	10,000	1.50	15,000	12,800	1.80	23,000	22,800	1.65	38,000
Montezuma	10,000	1.80	18,000	7,000	2.15	15,000	17,000	1.95	33,000
Montrose	21,000	3.70	78,000	9,000	1.80	16,000	30,000	3.15	94,000
Morgan	24,000	4.15	99,000	10,000	.90	9,000	34,000	3.20	108,000
Otero	21,000	3.65	77,000	2,000	2.55	5,100	23,000	3.55	82,100
Ouray	2,100	3.15	6,600	8,500	1.45	12,500	10,600	1.80	19,100
Park	.....	.....	.....	18,000	.60	11,000	18,000	.60	11,000
Phillips	5,000	2.80	14,000	3,500	.95	3,400	8,500	2.05	17,400
Pitkin	3,500	1.25	4,300	4,200	2.10	8,800	7,700	1.70	13,100
Prowers	68,000	3.90	265,000	7,500	1.55	11,500	75,500	3.65	276,500
Pueblo	11,000	3.00	33,000	5,000	.80	4,000	16,000	2.30	37,000
Rio Blanco	6,800	2.15	14,500	17,000	1.55	26,500	23,800	1.70	41,000
Rio Grande	13,500	2.60	35,000	15,000	2.05	31,000	28,500	2.30	66,000
Routt	12,500	1.40	17,500	33,000	1.80	59,500	45,500	1.70	77,000
Saguache	16,500	2.00	33,000	56,000	1.20	68,000	72,500	1.40	101,000
San Juan	.....	.....	.....	.....	.....	.....	.....	.....	.....
San Miguel	5,000	2.00	10,000	2,500	1.45	3,600	7,500	1.80	13,600
Sedgwick	4,500	4.00	18,000	5,000	1.00	5,000	9,500	2.40	23,000
Summit	.....	.....	.....	4,500	1.20	5,400	4,500	1.20	5,400
Teller	200	1.50	300	3,000	.80	2,400	3,200	.85	2,700
Washington	12,000	1.75	21,000	23,000	1.00	22,500	35,000	1.25	43,500
Weld	82,000	3.85	315,000	38,000	1.20	45,000	120,000	3.00	360,000
Yuma	17,000	4.00	68,000	12,000	1.15	14,000	29,000	2.85	82,000
State total	775,000	2.85	2,209,000	705,000	1.30	917,000	1,480,000	2.11	3,126,000

[1] Includes wild hay, millet hay, grain hay, and miscellaneous tame hays.

Hay: Acreage and production, by counties, Colorado, 1975

County	Alfalfa hay (including mixtures)			All other hay[1]			All hay		
	Acreage harvested	Yield per acre	Production	Acreage harvested	Yield per acre	Production	Acreage harvested	Yield per acre	Production
	Acres	*Tons*	*Tons*	*Acres*	*Tons*	*Tons*	*Acres*	*Tons*	*Tons*
Adams	14,000	2.70	38,000	4,500	1.85	8,300	18,500	2.50	46,300
Alamosa	32,000	1.80	58,000	13,000	.95	12,500	45,000	1.55	70,500
Arapahoe	5,000	2.60	13,000	3,000	1.15	3,500	8,000	2.05	16,500
Archuleta	6,000	1.65	10,000	3,500	.80	2,800	9,500	1.35	12,800
Baca	5,500	3.10	17,000	7,300	1.15	8,300	12,800	2.00	25,300
Bent	26,500	2.45	65,000	1,200	1.40	1,700	27,700	2.40	66,700
Boulder	16,000	3.20	51,000	6,500	1.75	11,500	22,500	2.80	62,500
Chaffee	3,800	1.70	6,500	4,600	1.70	7,800	8,400	1.70	14,300
Cheyenne	700	3.30	2,300	6,000	.60	3,500	6,700	.85	5,800
Clear Creek	.....	.....	.....	.....	.....	.....	.....	.....	.....
Conejos	38,000	1.95	74,000	34,000	1.35	46,000	72,000	1.65	120,000
Costilla	9,000	3.10	28,000	3,500	1.35	4,700	12,500	2.60	32,700
Crowley	13,000	3.00	39,000	1,300	1.40	1,800	14,300	2.85	40,800
Custer	4,500	1.80	8,000	16,000	2.00	32,000	20,500	1.95	40,000
Delta	21,000	2.80	59,000	11,000	1.75	19,000	32,000	2.45	78,000
Denver	.....	.....	.....	.....	.....	.....	.....	.....	.....
Dolores	1,000	2.00	2,000	2,000	.75	1,500	3,000	1.15	3,500
Douglas	3,500	2.00	7,000	4,500	1.50	6,700	8,000	1.70	13,700
Eagle	14,200	1.75	25,000	6,500	1.70	11,000	20,700	1.75	36,000
Elbert	14,500	1.65	24,000	16,000	.75	12,000	30,500	1.20	36,000
El Paso	8,000	1.90	15,000	15,000	.80	12,000	23,000	1.15	27,000
Fremont	3,000	2.65	8,000	4,500	1.85	8,400	7,500	2.20	16,400
Garfield	28,000	2.40	67,000	7,500	1.20	9,000	35,500	2.15	76,000
Gilpin	.....	.....	.....	.....	.....	.....	.....	.....	.....
Grand	2,800	1.45	4,000	35,000	1.40	49,000	37,800	1.40	53,000
Gunnison	1,100	2.25	2,500	34,000	1.55	53,000	35,100	1.60	55,500
Hinsdale	.....	.....	.....	1,400	1.50	2,100	1,400	1.50	2,100
Huerfano	16,000	1.50	24,000	2,000	1.50	3,000	18,000	1.50	27,000
Jackson	2,100	1.65	3,500	70,000	1.10	76,000	72,100	1.10	79,500
Jefferson	3,000	2.00	6,000	3,500	.90	3,200	6,500	1.40	9,200
Kiowa	1,000	2.20	2,200	7,000	.65	4,500	8,000	.85	6,700
Kit Carson	5,600	3.95	22,000	12,000	1.45	17,500	17,600	2.25	39,500
Lake	.....	.....	.....	700	1.00	700	700	1.00	700
La Plata	16,000	2.70	43,000	11,000	1.60	17,500	27,000	2.25	60,500
Larimer	25,000	3.35	84,000	22,000	1.45	31,500	47,000	2.45	115,500
Las Animas	7,500	1.60	12,000	2,500	1.25	3,100	10,000	1.50	15,100
Lincoln	3,000	2.65	8,000	17,000	.75	13,000	20,000	1.05	21,000
Logan	32,000	3.30	105,000	23,000	1.60	37,000	55,000	2.60	142,000
Mesa	28,000	2.90	81,000	5,600	1.05	6,000	33,600	2.60	87,000
Mineral	.....	.....	.....	2,500	.70	1,800	2,500	.70	1,800
Moffat	13,500	1.65	22,000	10,000	1.80	18,000	23,500	1.70	40,000
Montezuma	11,000	2.20	24,000	8,000	1.75	14,000	19,000	2.00	38,000
Montrose	22,000	3.10	68,000	10,000	1.70	17,000	32,000	2.65	85,000
Morgan	25,000	3.30	82,000	6,500	1.40	9,100	31,500	2.90	91,100
Otero	22,000	3.20	70,000	1,200	2.85	3,400	23,200	3.15	73,400
Ouray	2,000	2.00	4,000	9,000	1.30	11,500	11,000	1.40	15,500
Park	.....	.....	.....	19,000	.95	18,000	19,000	.95	18,000
Phillips	5,700	1.95	11,000	4,000	.90	3,500	9,700	1.50	14,500
Pitkin	3,500	1.00	3,500	4,500	1.00	4,500	8,000	1.00	8,000
Prowers	58,000	3.00	174,000	8,000	1.15	9,200	66,000	2.80	183,200
Pueblo	12,000	3.25	39,000	7,000	1.15	8,100	19,000	2.50	47,100
Rio Blanco	7,000	2.00	14,000	17,500	1.90	33,000	24,500	1.90	47,000
Rio Grande	16,000	2.05	33,000	13,000	1.60	21,000	29,000	1.85	54,000
Routt	11,500	1.40	16,000	34,000	1.90	65,000	45,500	1.80	81,000
Saguache	17,000	2.35	40,000	40,000	1.35	53,000	57,000	1.65	93,000
San Juan	.....	.....	.....	.....	.....	.....	.....	.....	.....
San Miguel	5,000	2.20	11,000	3,000	1.55	4,600	8,000	1.95	15,600
Sedgwick	4,000	3.00	12,000	6,500	1.90	12,200	10,500	2.30	24,200
Summit	.....	.....	.....	5,700	1.15	6,500	5,700	1.15	6,500
Teller	500	2.00	1,000	3,500	1.30	4,500	4,000	1.40	5,500
Washington	14,000	1.90	26,500	26,000	1.05	27,000	40,000	1.35	53,500
Weld	83,000	3.45	287,000	29,000	1.40	40,500	112,000	2.90	327,500
Yuma	22,000	3.40	75,000	14,000	1.30	18,500	36,000	2.60	93,500
State total	765,000	2.65	2,027,000	700,000	1.35	945,000	1,465,000	2.03	2,972,000

[1] Includes wild hay, millet hay, grain hay, and miscellaneous tame hays.

Other hay: Acreage and production, by districts, Colorado, 1975-79

District	Harvested acres			Yield per acre	Production
	Irrigated	Non-irrigated	Total		
	Acres	*Acres*	*Acres*	*Tons*	*Tons*
			1975		
NW & Mountain	229,000	16,000	245,000	1.40	347,000
Northeast	43,000	54,000	97,000	1.50	145,000
East Central	16,000	113,000	129,000	1.00	130,000
Southwest	63,000	9,000	72,000	1.45	105,000
San Luis Valley	101,000	5,000	106,000	1.30	139,000
Southeast	38,000	13,000	51,000	1.55	79,000
State total	490,000	210,000	700,000	1.35	945,000
			1976		
NW & Mountain	230,000	19,000	249,000	1.30	325,000
Northeast	48,000	50,000	98,000	1.40	137,000
East Central	17,000	104,000	121,000	1.00	119,000
Southwest	55,000	10,000	65,000	1.60	104,000
San Luis Valley	120,000	5,000	125,000	1.30	164,000
Southeast	35,000	12,000	47,000	1.45	68,000
State total	505,000	200,000	705,000	1.30	917,000
			1977		
NW & Mountain	218,000	13,000	231,000	1.00	229,000
Northeast	66,000	49,000	115,000	1.55	178,000
East Central	18,000	110,000	128,000	1.15	147,000
Southwest	42,000	9,000	51,000	1.35	69,000
San Luis Valley	95,000	5,000	100,000	1.20	118,000
Southeast	31,000	14,000	45,000	1.40	63,000
State total	470,000	200,000	670,000	1.20	804,000
			1978		
NW & Mountain	226,000	19,000	245,000	1.35	329,000
Northeast	55,000	47,000	102,000	1.75	178,000
East Central	17,000	126,000	143,000	1.15	162,000
Southwest	53,000	9,000	62,000	1.80	111,000
San Luis Valley	87,000	5,000	92,000	1.45	134,000
Southeast	27,000	19,000	46,000	1.15	52,000
State total	465,000	225,000	690,000	1.40	966,000
			1979		
NW & Mountain	235,000	18,000	253,000	1.40	355,000
Northeast	53,000	62,000	115,000	1.55	179,000
East Central	29,000	133,000	162,000	1.40	229,000
Southwest	53,000	10,000	63,000	1.85	116,000
San Luis Valley	97,000	8,000	105,000	1.55	165,000
Southeast	28,000	24,000	52,000	1.55	81,000
State total	495,000	255,000	750,000	1.50	1,125,000

OTHER HAY: PRODUCTION BY COUNTIES, COLORADO, 1980

WITH RANKING OF FIRST FIVE COUNTIES

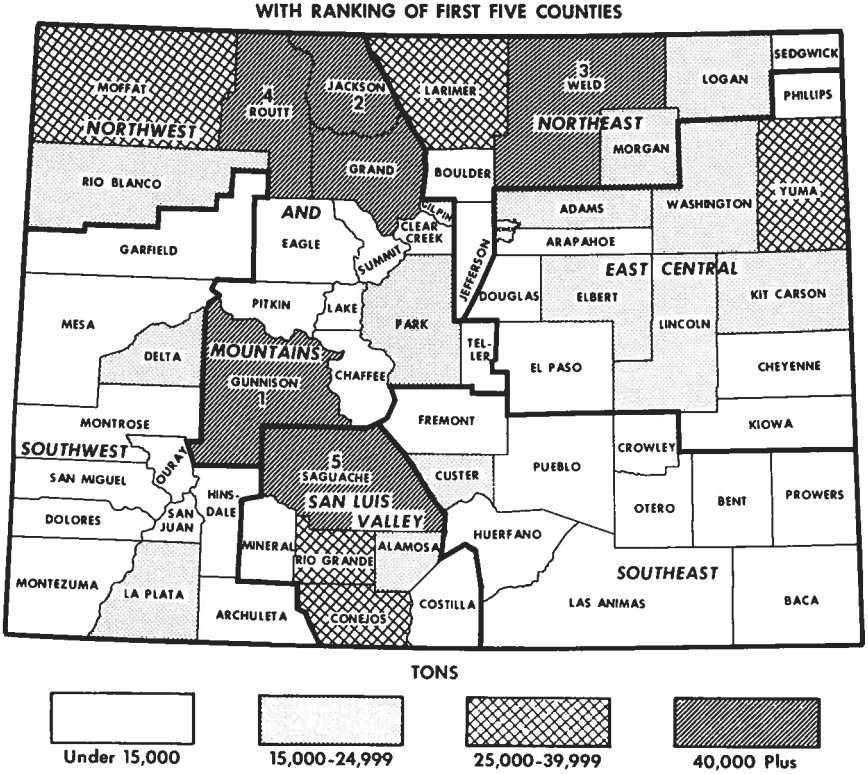

Other hay: Acreage and production, by districts, Colorado, 1980

District	Harvested acres			Yield per acre	Production
	Irrigated	Non-irrigated	Total		
	Acres	*Acres*	*Acres*	*Tons*	*Tons*
NW & Mountain	240,000	15,000	255,000	1.25	314,000
Northeast	54,000	44,000	98,000	1.45	140,000
East Central	25,000	121,000	146,000	1.25	179,000
Southwest	59,000	11,000	70,000	1.45	100,000
San Luis Valley	97,000	6,000	103,000	1.25	129,000
Southeast	35,000	13,000	48,000	1.55	74,000
State total	510,000	210,000	720,000	1.30	936,000

Alfalfa hay: Acreage and production, by districts, Colorado, 1975-79

District	Harvested acres			Yield per acre	Production
	Irrigated	Non-irrigated	Total		
	Acres	*Acres*	*Acres*	*Tons*	*Tons*
			1975		
NW & Mountain	47,000	13,000	60,000	1.65	98,000
Northeast	161,000	27,000	188,000	3.35	627,000
East Central	57,000	40,000	97,000	2.50	244,000
Southwest	132,000	8,000	140,000	2.65	369,000
San Luis Valley	112,000	.....	112,000	2.10	233,000
Southeast	161,000	7,000	168,000	2.70	456,000
State total	670,000	95,000	765,000	2.65	2,027,000
			1976		
NW & Mountain	44,000	13,000	57,000	1.65	94,000
Northeast	160,000	25,000	185,000	3.60	665,000
East Central	61,000	34,000	95,000	2.75	260,000
Southwest	136,000	9,000	145,000	2.65	387,000
San Luis Valley	115,000	.....	115,000	2.00	228,000
Southeast	169,000	9,000	178,000	3.25	575,000
State total	685,000	90,000	775,000	2.85	2,209,000
			1977		
NW & Mountain	44,000	12,000	56,000	1.20	66,000
Northeast	155,000	20,000	175,000	3.75	659,000
East Central	59,000	30,000	89,000	3.00	269,000
Southwest	125,000	14,000	139,000	2.60	364,000
San Luis Valley	110,000	.....	110,000	1.85	202,000
Southeast	162,000	14,000	176,000	3.00	526,000
State total	655,000	90,000	745,000	2.80	2,086,000
			1978		
NW & Mountain	42,000	13,000	55,000	1.85	102,000
Northeast	170,000	18,000	188,000	3.45	646,000
East Central	68,000	24,000	92,000	3.40	312,000
Southwest	139,000	9,000	148,000	2.90	426,000
San Luis Valley	123,000	.....	123,000	1.95	241,000
Southeast	158,000	16,000	174,000	3.05	535,000
State total	700,000	80,000	780,000	2.90	2,262,000
			1979		
NW & Mountain	45,000	12,000	57,000	1.65	94,000
Northeast	165,000	18,000	183,000	3.85	705,000
East Central	68,000	20,000	88,000	3.30	290,000
Southwest	146,000	8,000	154,000	2.95	455,000
San Luis Valley	128,000	.....	128,000	2.50	317,000
Southeast	158,000	22,000	180,000	3.25	588,000
State total	710,000	80,000	790,000	3.10	2,449,000

ALFALFA HAY: PRODUCTION BY COUNTIES, COLORADO, 1980

WITH RANKING OF FIRST FIVE COUNTIES

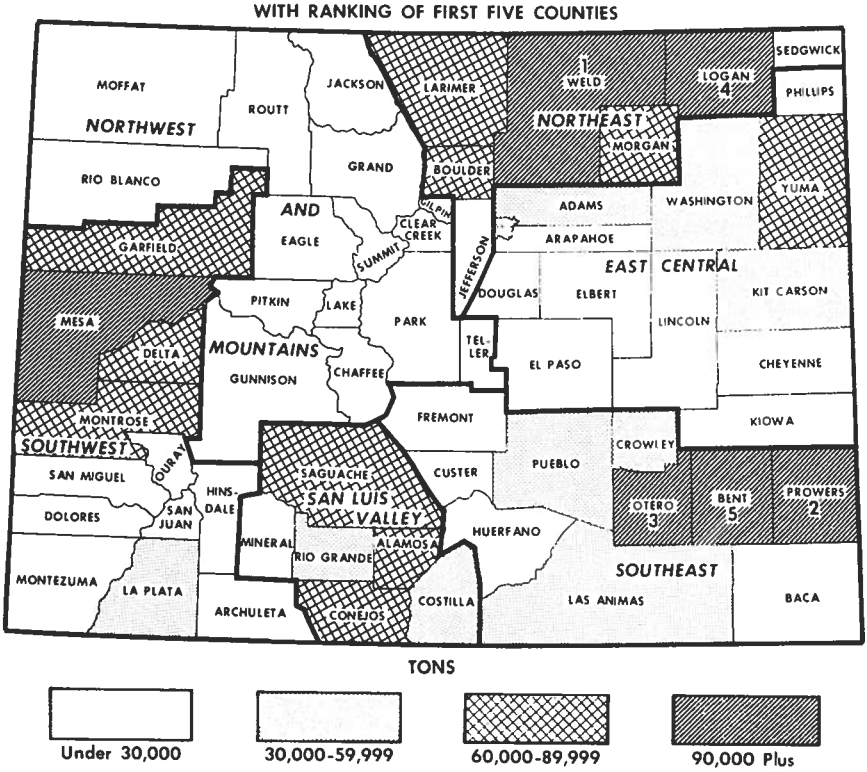

Alfalfa hay: Acreage and production, by districts, Colorado, 1980

District	Harvested acres			Yield per acre	Production
	Irrigated	Non-irrigated	Total		
	Acres	*Acres*	*Acres*	*Tons*	*Tons*
NW & Mountain	40,000	12,000	52,000	1.65	86,000
Northeast	163,000	22,000	185,000	3.75	696,000
East Central	56,000	33,000	89,000	3.15	280,000
Southwest	140,000	12,000	152,000	2.60	398,000
San Luis Valley	126,000	.....	126,000	2.45	306,000
Southeast	160,000	16,000	176,000	3.25	574,000
State total	685,000	95,000	780,000	3.00	2,340,000

All hay: Acreage and production, by districts, Colorado, 1975-79

District	Harvested acres			Yield per acre	Production
	Irrigated	Non-irrigated	Total		
	Acres	*Acres*	*Acres*	*Tons*	*Tons*
			1975		
NW & Mountain	276,000	29,000	305,000	1.45	445,000
Northeast	204,000	81,000	285,000	2.70	772,000
East Central	73,000	153,000	226,000	1.65	374,000
Southwest	195,000	17,000	212,000	2.25	474,000
San Luis Valley	213,000	5,000	218,000	1.70	372,000
Southeast	199,000	20,000	219,000	2.45	535,000
State total	1,160,000	305,000	1,465,000	2.03	2,972,000
			1976		
NW & Mountain	274,000	32,000	306,000	1.35	419,000
Northeast	208,000	75,000	283,000	2.85	802,000
East Central	78,000	138,000	216,000	1.75	379,000
Southwest	191,000	19,000	210,000	2.35	491,000
San Luis Valley	235,000	5,000	240,000	1.65	392,000
Southeast	204,000	21,000	225,000	2.85	643,000
State total	1,190,000	290,000	1,480,000	2.11	3,126,000
			1977		
NW & Mountain	262,000	25,000	287,000	1.05	295,000
Northeast	221,000	69,000	290,000	2.90	837,000
East Central	77,000	140,000	217,000	1.90	416,000
Southwest	167,000	23,000	190,000	2.30	433,000
San Luis Valley	205,000	5,000	210,000	1.50	320,000
Southeast	193,000	28,000	221,000	2.65	589,000
State total	1,125,000	290,000	1,415,000	2.04	2,890,000
			1978		
NW & Mountain	268,000	32,000	300,000	1.45	431,000
Northeast	225,000	65,000	290,000	2.85	824,000
East Central	85,000	150,000	235,000	2.00	474,000
Southwest	192,000	18,000	210,000	2.55	537,000
San Luis Valley	210,000	5,000	215,000	1.75	375,000
Southeast	185,000	35,000	220,000	2.65	587,000
State total	1,165,000	305,000	1,470,000	2.20	3,228,000
			1979		
NW & Mountain	280,000	30,000	310,000	1.45	449,000
Northeast	218,000	80,000	298,000	2.95	884,000
East Central	97,000	153,000	250,000	2.10	519,000
Southwest	199,000	18,000	217,000	2.65	571,000
San Luis Valley	225,000	8,000	233,000	2.05	482,000
Southeast	186,000	46,000	232,000	2.90	669,000
State total	1,205,000	335,000	1,540,000	2.32	3,574,000

ALL HAY: PRODUCTION BY COUNTIES, COLORADO, 1980

WITH RANKING OF FIRST FIVE COUNTIES

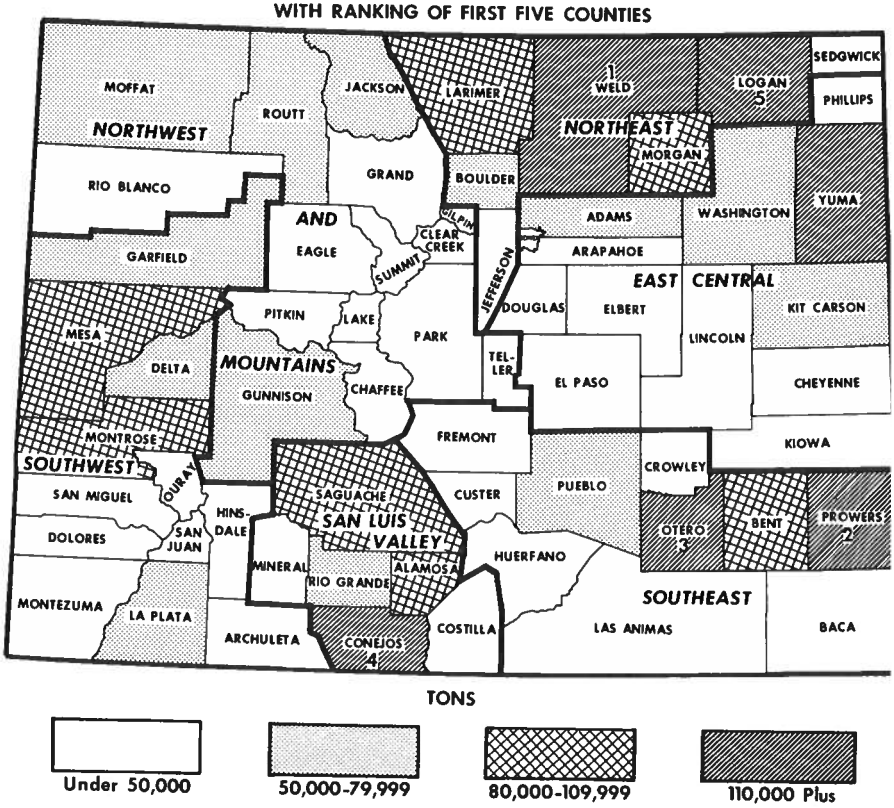

All hay: Acreage and production, by districts, Colorado, 1980

District	Harvested acres			Yield per acre	Production
	Irrigated	Non-irrigated	Total		
	Acres	*Acres*	*Acres*	*Tons*	*Tons*
NW & Mountain	280,000	27,000	307,000	1.30	400,000
Northeast	217,000	66,000	283,000	2.95	836,000
East Central	81,000	154,000	235,000	1.95	459,000
Southwest	199,000	23,000	222,000	2.25	498,000
San Luis Valley	223,000	6,000	229,000	1.90	435,000
Southeast	195,000	29,000	224,000	2.90	648,000
State total	1,195,000	305,000	1,500,000	2.18	3,276,000

Sugar beets: Acreage and production, by counties, Colorado, 1975-80

County	Acreage planted		Acreage harvested		Yield per acre		Production	
	1975	1976	1975	1976	1975	1976	1975	1976
	Acres		Acres		Tons		Tons	
Adams	2,600	1,700	2,500	1,650	15.3	16.8	38,300	27,800
Arapahoe	130	100	130	80	10.0	2.5	1,300	200
Baca	1,100	1,300	800	1,060	11.0	16.5	8,800	17,500
Bent	500	200	300	100	9.3	17.0	2,800	1,700
Boulder	2,700	1,400	2,700	1,350	17.4	20.1	47,100	27,100
Cheyenne	2,200	1,400	1,700	1,370	13.2	16.3	22,400	22,300
Crowley	890	160	670	140	6.4	12.9	4,300	1,800
Delta	2,900	1,900	2,800	1,850	21.4	23.6	59,800	43,700
Kiowa	80	.....	40	.....	5.0	.....	200	.....
Kit Carson	19,300	11,700	18,000	11,500	15.8	18.6	285,000	213,400
Larimer	8,600	6,500	8,300	6,350	17.0	20.7	141,000	131,500
Logan	13,200	9,800	12,900	9,600	16.7	16.5	216,000	158,700
Mesa	4,000	4,100	4,000	4,100	21.7	23.2	86,800	95,000
Montrose	3,500	4,000	3,400	4,000	19.2	21.1	65,400	84,300
Morgan	16,000	12,200	15,400	11,700	16.8	17.6	258,700	206,100
Otero	3,280	2,220	3,000	2,200	12.0	20.5	36,000	45,100
Ouray	.....	100	.....	50	.....	20.0	.....	1,000
Phillips	6,300	6,800	6,000	6,700	18.1	19.0	108,500	127,100
Prowers	2,800	2,650	2,500	2,530	8.7	14.3	21,800	36,200
Pueblo	230	270	230	270	14.3	17.4	3,300	4,700
Sedgwick	3,100	3,000	3,100	3,000	17.2	18.1	53,200	54,200
Washington	3,390	2,700	3,230	2,600	15.0	18.4	48,300	47,900
Weld	52,100	39,900	50,400	39,400	18.7	19.8	944,000	780,400
Yuma	13,800	9,900	12,800	9,400	16.3	18.6	208,000	175,300
State total	162,700	124,000	154,900	121,000	17.2	19.0	2,661,000	2,303,000
	1977	1978	1977	1978	1977	1978	1977	1978
	Acres		Acres		Tons		Tons	
Adams	1,000	1,200	970	1,110	19.8	18.7	19,200	20,800
Bent	310	580	130	380	10.0	16.8	1,300	6,400
Boulder	1,050	1,400	940	1,350	19.1	16.8	18,000	22,700
Cheyenne	550	470	450	450	11.8	14.7	5,300	6,600
Crowley	.....	50	.....	.....	.....	.....	.....	.....
Kit Carson	7,300	7,430	6,780	6,870	17.6	15.7	119,000	107,600
Larimer	5,050	6,050	4,970	5,660	20.4	16.8	101,500	94,900
Logan	5,500	6,220	5,090	6,150	16.9	18.4	86,000	113,400
Morgan	8,000	9,390	7,710	8,910	20.2	19.0	155,500	168,900
Otero	1,240	1,890	1,220	1,640	15.6	15.3	19,000	25,100
Phillips	4,000	5,530	3,680	5,340	19.5	19.9	71,800	106,000
Prowers	1,860	2,580	1,670	2,330	12.7	14.2	21,200	33,000
Pueblo	290	100	180	50	13.9	10.0	2,500	500
Sedgwick	2,100	2,640	2,020	2,600	17.8	19.8	36,000	51,600
Washington	2,750	2,820	2,520	2,490	20.4	14.9	51,400	37,100
Weld	30,600	34,700	28,570	33,230	21.1	19.7	603,000	653,500
Yuma	5,400	5,950	5,100	5,440	18.3	16.5	93,300	89,900
State total	77,000	89,000	72,000	84,000	19.5	18.3	1,404,000	1,538,000
	1979	1980	1979	1980	1979	1980	1979	1980
	Acres		Acres		Tons		Tons	
Adams	1,060	1,450	950	1,410	18.0	17.4	17,100	24,500
Boulder	1,470	1,610	1,380	1,500	17.1	15.8	23,600	23,700
Cheyenne	470	590	470	590	18.9	14.4	8,900	8,500
Kit Carson	5,250	8,050	5,040	6,900	17.4	12.2	87,600	84,400
Larimer	5,250	5,720	5,230	5,550	18.3	19.4	95,700	107,500
Logan	5,940	7,690	5,840	7,650	17.1	19.4	99,800	148,500
Morgan	7,410	11,250	6,610	11,200	18.3	20.1	121,000	225,000
Phillips	5,880	6,350	5,350	6,050	19.6	17.5	104,600	106,000
Sedgwick	2,690	2,530	2,690	2,500	19.2	20.9	51,600	52,300
Washington	2,810	3,150	2,580	3,030	17.2	18.2	44,400	55,000
Weld	33,750	38,000	33,150	37,200	19.2	20.5	637,900	763,000
Yuma	4,020	7,610	3,710	7,420	17.7	17.6	65,800	130,600
State total	76,000	94,000	73,000	91,000	18.6	19.0	1,358,000	1,729,000

SUGAR BEETS: PRODUCTION BY COUNTIES, COLORADO, 1980

WITH RANKING OF FIRST FIVE COUNTIES TONS

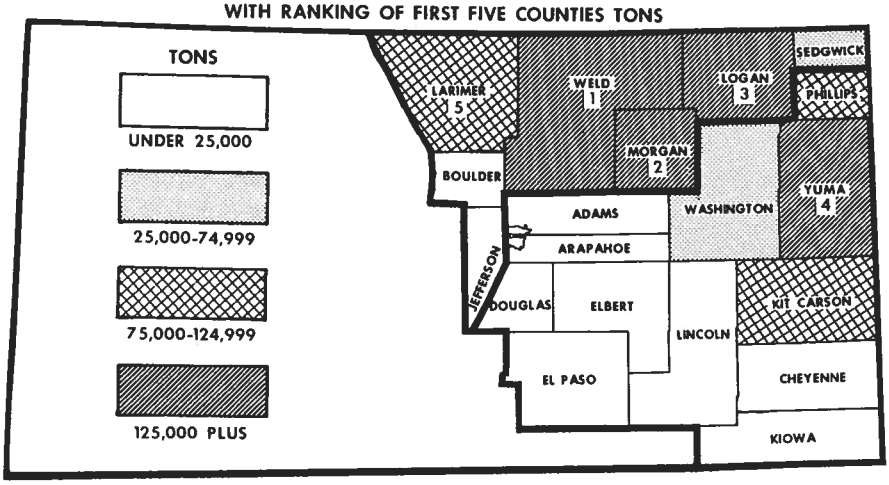

Sugar beets: Acreage and production, by districts, Colorado, 1975-80

District	Acreage planted		Acreage harvested		Yield per acre		Production	
	1975	1976	1975	1976	1975	1976	1975	1976
	Acres		*Acres*		*Tons*		*Tons*	
NW & Mountain	.....	.....	.....	.....	.....	.....	.....	.....
Northeast	95,700	72,800	92,800	71,400	17.9	19.0	1,660,000	1,358,000
East Central	47,800	34,300	44,400	33,300	16.0	18.4	712,000	614,000
Southwest	10,400	10,100	10,200	10,000	20.8	22.4	212,000	224,000
San Luis Valley	.....	.....	.....	.....	.....	.....	.....	.....
Southeast	8,800	6,800	7,500	6,300	10.3	17.0	77,000	107,000
State total	162,700	124,000	154,900	121,000	17.2	19.0	2,661,000	2,303,000
	1977	1978	1977	1978	1977	1978	1977	1978
	Acres		*Acres*		*Tons*		*Tons*	
NW & Mountain	.....	.....	.....	.....	.....	.....	.....	.....
Northeast	52,300	60,400	49,300	57,900	20.3	19.1	1,000,000	1,105,000
East Central	21,000	23,400	19,500	21,700	18.5	17.0	360,000	368,000
Southwest	.....	.....	.....	.....	.....	.....	.....	.....
San Luis Valley	.....	.....	.....	.....	.....	.....	.....	.....
Southeast	3,700	5,200	3,200	4,400	13.8	14.8	44,000	65,000
State total	77,000	89,000	72,000	84,000	19.5	18.3	1,404,000	1,538,000
	1979	1980	1979	1980	1979	1980	1979	1980
	Acres		*Acres*		*Tons*		*Tons*	
NW & Mountain	.....	.....	.....	.....	.....	.....	.....	.....
Northeast	56,510	66,800	54,900	65,600	18.8	20.1	1,029,600	1,320,000
East Central	19,490	27,200	18,100	25,400	18.1	16.1	328,400	409,000
Southwest	.....	.....	.....	.....	.....	.....	.....	.....
San Luis Valley	.....	.....	.....	.....	.....	.....	.....	.....
Southeast	.....	.....	.....	.....	.....	.....	.....	.....
State total	76,000	94,000	73,000	91,000	18.6	19.0	1,358,000	1,729,000

Dry beans: Acreage and production, by counties, Colorado, 1979

County	Acreage planted	Irrigated			Non-Irrigated			Total		
		Acreage harvested	Yield per acre	Production	Acreage harvested	Yield per acre	Production	Acreage harvested	Yield per acre	Production
	Acres	*Acres*	*Lbs.*	*Cwt.*	*Acres*	*Lbs.*	*Cwt.*	*Acres*	*Lbs.*	*Cwt.*
Adams	600	600	1,600	9,600	.....	.....	.....	600	1,600	9,600
Boulder	1,000	1,000	1,800	18,000	.....	.....	.....	1,000	1,800	18,000
Crowley	1,300	.....	.....	.....	1,000	400	4,000	1,000	400	4,000
Delta	2,300	1,500	1,770	26,600	700	300	2,100	2,200	1,300	28,700
Dolores	32,000	.....	.....	.....	30,000	320	97,000	30,000	320	97,000
Douglas	500	.....	.....	.....	500	300	1,500	500	300	1,500
Elbert	400	.....	.....	.....	300	300	900	300	300	900
El Paso	1,800	.....	.....	.....	1,600	300	4,800	1,600	300	4,800
Kit Carson	7,100	6,500	1,490	97,000	.....	.....	.....	6,500	1,490	97,000
La Plata	8,000	.....	.....	.....	7,500	330	25,000	7,500	330	25,000
Larimer	3,800	3,700	1,860	69,000	.....	.....	.....	3,700	1,860	69,000
Lincoln	400	100	1,400	1,400	300	300	900	400	580	2,300
Logan	5,000	4,600	1,980	91,000	200	300	600	4,800	1,910	91,600
Mesa	600	600	1,730	10,400	.....	.....	.....	600	1,730	10,400
Montezuma	40,000	.....	.....	.....	37,000	260	97,000	37,000	260	97,000
Montrose	6,800	5,900	1,610	95,000	600	300	1,800	6,500	1,490	96,800
Morgan	10,100	9,500	1,790	170,000	500	300	1,500	10,000	1,720	171,500
Otero	600	500	1,740	8,700	.....	.....	.....	500	1,740	8,700
Phillips	8,400	7,700	1,870	144,000	300	300	900	8,000	1,810	144,900
Pueblo	7,100	500	2,260	11,300	6,000	370	22,000	6,500	510	33,300
San Miguel	1,300	.....	.....	.....	1,200	260	3,100	1,200	260	3,100
Sedgwick	5,100	4,900	1,920	94,000	100	300	300	5,000	1,890	94,300
Washington	2,200	2,000	1,900	38,000	.....	.....	.....	2,000	1,900	38,000
Weld	20,000	19,300	1,910	368,000	200	300	600	19,500	1,890	368,600
Yuma	8,600	8,100	1,860	151,000	.....	.....	.....	8,100	1,860	151,000
State total	175,000	77,000	1,820	1,403,000	88,000	300	264,000	165,000	1,010	1,667,000

Dry beans: Acreage and production, by counties, Colorado, 1980

County	Acreage planted	Irrigated			Non-Irrigated			Total		
		Acreage harvested	Yield per acre	Production	Acreage harvested	Yield per acre	Production	Acreage harvested	Yield per acre	Production
	Acres	*Acres*	*Lbs.*	*Cwt.*	*Acres*	*Lbs.*	*Cwt.*	*Acres*	*Lbs.*	*Cwt.*
Adams	1,600	1,600	1,590	25,500	.....	.....	.....	1,600	1,590	25,500
Boulder	900	900	1,830	16,500	.....	.....	.....	900	1,830	16,500
Crowley	2,900	.....	.....	.....	2,500	250	6,200	2,500	250	6,200
Delta	2,400	1,500	1,470	22,000	800	310	2,500	2,300	1,070	24,500
Dolores	27,600	.....	.....	.....	27,000	330	89,000	27,000	330	89,000
Douglas	500	.....	.....	.....	500	360	1,800	500	360	1,800
Elbert	500	.....	.....	.....	400	350	1,400	400	350	1,400
El Paso	1,800	.....	.....	.....	1,600	420	6,700	1,600	420	6,700
Kit Carson	10,500	9,000	1,710	154,000	1,000	410	4,100	10,000	1,580	158,100
La Plata	7,700	.....	.....	.....	7,500	330	25,000	7,500	330	25,000
Larimer	4,800	4,800	2,010	96,500	.....	.....	.....	4,800	2,010	96,500
Lincoln	800	.....	.....	.....	800	350	2,800	800	350	2,800
Logan	7,200	6,500	1,650	107,000	600	330	2,000	7,100	1,540	109,000
Mesa	600	600	1,500	9,000	.....	.....	.....	600	1,500	9,000
Montezuma	37,000	.....	.....	.....	36,000	290	104,000	36,000	290	104,000
Montrose	8,000	6,900	1,540	106,000	1,000	300	3,000	7,900	1,380	109,000
Morgan	15,200	14,000	1,710	240,000	1,000	320	3,200	15,000	1,620	243,200
Otero	1,100	500	1,840	9,200	500	260	1,300	1,000	1,050	10,500
Phillips	13,100	11,500	1,870	215,000	1,500	350	5,300	13,000	1,690	220,300
Pueblo	11,000	500	2,160	10,800	10,000	270	26,500	10,500	360	37,300
San Miguel	700	.....	.....	.....	700	360	2,500	700	360	2,500
Sedgwick	5,400	4,800	2,080	100,000	400	330	1,300	5,200	1,950	101,300
Washington	2,600	2,400	1,850	44,500	200	400	800	2,600	1,740	45,300
Weld	23,500	21,000	1,920	404,000	2,000	330	6,500	23,000	1,780	410,500
Yuma	17,600	16,500	1,820	300,000	1,000	410	4,100	17,500	1,740	304,100
State total	205,000	103,000	1,810	1,860,000	97,000	310	300,000	200,000	1,080	2,160,000

Dry beans: Acreage and production, by counties, Colorado, 1977

County	Acreage planted	Irrigated			Non-Irrigated			Total		
		Acreage harvested	Yield per acre	Production	Acreage harvested	Yield per acre	Production	Acreage harvested	Yield per acre	Production
	Acres	*Acres*	*Lbs.*	*Cwt.*	*Acres*	*Lbs.*	*Cwt.*	*Acres*	*Lbs.*	*Cwt.*
Adams	600	600	1,320	7,900	.....	.....	.....	600	1,320	7,900
Boulder	1,100	1,100	2,000	22,000	.....	.....	.....	1,100	2,000	22,000
Crowley	1,700	200	1,800	3,600	1,300	150	2,000	1,500	370	5,600
Delta	2,600	2,500	1,760	44,000	.....	.....	.....	2,500	1,760	44,000
Dolores	39,000	200	1,750	3,500	24,800	170	42,000	25,000	180	45,500
Douglas	300	300	1,270	3,800	.....	.....	.....	300	1,270	3,800
Elbert	400	100	1,200	1,200	300	170	500	400	430	1,700
El Paso	1,200	200	1,150	2,300	1,000	180	1,800	1,200	340	4,100
Kit Carson	5,700	5,200	1,370	71,000	300	130	400	5,500	1,300	71,400
La Plata	6,500	.....	.....	.....	6,000	130	7,800	6,000	130	7,800
Larimer	3,000	2,900	2,070	60,000	.....	.....	.....	2,900	2,070	60,000
Lincoln	500	300	1,270	3,800	200	200	400	500	840	4,200
Logan	4,200	4,000	1,700	68,000	.....	.....	.....	4,000	1,700	68,000
Mesa	300	300	1,830	5,500	.....	.....	.....	300	1,830	5,500
Montezuma	37,000	.....	.....	.....	30,000	150	44,000	30,000	150	44,000
Montrose	4,100	4,000	1,780	71,000	.....	.....	.....	4,000	1,780	71,000
Morgan	9,000	8,700	1,720	150,000	300	200	600	9,000	1,670	150,600
Otero	600	300	2,130	6,400	200	100	200	500	1,320	6,600
Phillips	6,700	6,300	1,320	83,000	200	200	400	6,500	1,280	83,400
Pueblo	7,700	500	2,200	11,000	6,500	120	7,800	7,000	270	18,800
San Miguel	1,500	.....	.....	.....	1,200	270	3,200	1,200	270	3,200
Sedgwick	5,200	4,800	1,580	76,000	200	200	400	5,000	1,530	76,400
Washington	2,100	1,800	1,330	24,000	200	150	300	2,000	1,220	24,300
Weld	15,500	14,500	1,830	266,000	500	200	1,000	15,000	1,780	267,000
Yuma	8,500	7,200	1,280	92,000	800	150	1,200	8,000	1,170	93,200
State total	165,000	66,000	1,630	1,076,000	74,000	150	114,000	140,000	850	1,190,000

Dry beans: Acreage and production, by counties, Colorado, 1978

County	Acreage planted	Irrigated			Non-Irrigated			Total		
		Acreage harvested	Yield per acre	Production	Acreage harvested	Yield per acre	Production	Acreage harvested	Yield per acre	Production
	Acres	*Acres*	*Lbs.*	*Cwt.*	*Acres*	*Lbs.*	*Cwt.*	*Acres*	*Lbs.*	*Cwt.*
Adams	600	600	1,750	10,500	.....	.....	.....	600	1,750	10,500
Boulder	1,100	1,000	1,950	19,500	100	200	200	1,100	1,790	19,700
Crowley	1,100	100	1,400	1,400	800	110	900	900	260	2,300
Delta	2,600	2,500	1,840	46,000	.....	.....	.....	2,500	1,840	46,000
Dolores	35,500	500	1,800	9,000	29,500	270	80,000	30,000	300	89,000
Douglas	300	200	1,600	3,200	100	100	100	300	1,100	3,300
Elbert	200	.....	.....	.....	200	100	200	200	100	200
El Paso	1,700	200	1,600	3,200	1,400	150	2,100	1,600	330	5,300
Kit Carson	6,100	5,300	1,600	85,000	400	130	500	5,700	1,500	85,500
La Plata	8,500	.....	.....	.....	7,500	270	20,000	7,500	270	20,000
Larimer	3,900	3,900	2,060	80,500	.....	.....	.....	3,900	2,060	80,500
Lincoln	300	100	1,600	1,600	200	150	300	300	630	1,900
Logan	4,700	4,500	1,870	84,000	.....	.....	.....	4,500	1,870	84,000
Mesa	500	500	1,800	9,000	.....	.....	.....	500	1,800	9,000
Montezuma	41,000	.....	.....	.....	37,000	260	96,000	37,000	260	96,000
Montrose	6,100	5,500	1,820	100,000	500	300	1,500	6,000	1,690	101,500
Morgan	9,600	9,400	1,950	183,000	100	200	200	9,500	1,930	183,200
Otero	800	500	1,420	7,100	100	100	100	600	1,200	7,200
Phillips	5,900	5,300	1,740	92,000	200	100	200	5,500	1,680	92,200
Pueblo	6,100	1,400	1,960	27,500	4,100	120	5,000	5,500	590	32,500
San Miguel	1,800	.....	.....	.....	1,500	170	2,500	1,500	170	2,500
Sedgwick	6,200	5,700	1,700	97,000	300	170	500	6,000	1,630	97,500
Washington	2,400	2,000	1,730	34,500	200	100	200	2,200	1,580	34,700
Weld	19,500	18,500	2,110	390,000	500	220	1,100	19,000	2,060	391,100
Yuma	8,500	7,300	1,860	136,000	300	130	400	7,600	1,790	136,400
State total	175,000	75,000	1,890	1,420,000	85,000	250	212,000	160,000	1,020	1,632,000

Dry beans: Acreage and production, by counties, Colorado, 1975

County	Acreage planted	Irrigated			Non-Irrigated			Total		
		Acreage harvested	Yield per acre	Production	Acreage harvested	Yield per acre	Production	Acreage harvested	Yield per acre	Production
	Acres	*Acres*	*Lbs.*	*Cwt.*	*Acres*	*Lbs.*	*Cwt.*	*Acres*	*Lbs.*	*Cwt.*
Adams	600	500	1,780	8,900	.....	.....	.....	500	1,780	8,900
Baca	700	.....	.....	.....	700	130	900	700	130	900
Boulder	800	800	2,130	17,000	.....	.....	.....	800	2,130	17,000
Crowley	5,800	500	1,500	7,500	5,000	170	8,600	5,500	290	16,100
Delta	2,500	1,400	1,570	22,000	1,100	350	3,900	2,500	1,040	25,900
Dolores	36,300	.....	.....	.....	36,000	330	120,000	36,000	330	120,000
Elbert	500	.....	.....	.....	500	100	500	500	100	500
El Paso	2,100	200	1,400	2,800	1,800	140	2,600	2,000	270	5,400
Kit Carson	11,700	10,000	910	91,000	1,500	170	2,500	11,500	810	93,500
La Plata	9,000	100	1,400	1,400	7,900	390	30,500	8,000	400	31,900
Larimer	3,700	3,700	2,030	75,000	.....	.....	.....	3,700	2,030	75,000
Lincoln	500	200	1,400	2,800	300	200	600	500	680	3,400
Logan	4,500	4,000	1,730	69,000	500	280	1,400	4,500	1,560	70,400
Mesa	600	500	1,320	6,600	.....	.....	.....	500	1,320	6,600
Montezuma	38,500	.....	.....	.....	38,000	330	126,000	38,000	330	126,000
Montrose	4,100	3,000	1,770	53,000	1,000	3.40	3,400	4,000	1,410	56,400
Morgan	9,900	9,500	1,660	158,000	.....	.....	.....	9,500	1,660	158,000
Otero	800	800	1,690	13,500	.....	.....	.....	800	1,690	13,500
Phillips	11,400	8,500	1,820	155,000	2,500	230	5,800	11,000	1,460	160,800
Pueblo	13,700	2,700	2,150	58,000	10,300	180	18,500	13,000	590	76,500
San Miguel	2,000	.....	.....	.....	2,000	260	5,200	2,000	260	5,200
Sedgwick	7,600	7,000	1,900	133,000	500	340	1,700	7,500	1,800	134,700
Washington	5,100	4,100	1,650	67,500	900	170	1,500	5,000	1,380	69,000
Weld	19,500	18,000	1,910	343,000	1,000	190	1,900	19,000	1,820	344,900
Yuma	13,100	10,500	1,650	173,000	2,500	260	6,500	13,000	1,380	179,500
State total	205,000	86,000	1,700	1,458,000	114,000	300	342,000	200,000	900	1,800,000

Dry beans: Acreage and production, by counties, Colorado, 1976

County	Acreage planted	Irrigated			Non-Irrigated			Total		
		Acreage harvested	Yield per acre	Production	Acreage harvested	Yield per acre	Production	Acreage harvested	Yield per acre	Production
	Acres	*Acres*	*Lbs.*	*Cwt.*	*Acres*	*Lbs.*	*Cwt.*	*Acres*	*Lbs.*	*Cwt.*
Adams	700	700	1,940	13,600	.....	.....	.....	700	1,940	13,600
Baca	400	.....	.....	.....	400	350	1,400	400	350	1,400
Boulder	1,100	1,100	2,090	23,000	.....	.....	.....	1,100	2,090	23,000
Crowley	2,300	.....	.....	.....	2,000	410	8,200	2,000	410	8,200
Delta	2,500	1,000	1,800	18,000	1,500	400	6,000	2,500	960	24,000
Dolores	32,500	.....	.....	.....	32,000	440	140,000	32,000	440	140,000
Douglas	300	300	1,300	3,900	.....	.....	.....	300	1,300	3,900
Elbert	500	.....	.....	.....	500	480	2,400	500	480	2,400
El Paso	1,500	600	1,300	7,800	900	410	3,700	1,500	770	11,500
Kit Carson	9,300	7,800	1,290	101,000	1,200	350	4,200	9,000	1,170	105,200
La Plata	6,300	.....	.....	.....	6,000	380	23,000	6,000	380	23,000
Larimer	5,000	4,700	1,850	87,000	.....	.....	.....	4,700	1,850	87,000
Lincoln	500	400	1,300	5,200	100	500	500	500	1,140	5,700
Logan	4,600	4,000	1,630	65,000	500	500	2,500	4,500	1,500	67,500
Mesa	500	500	1,800	9,000	.....	.....	.....	500	1,800	9,000
Montezuma	39,000	.....	.....	.....	38,000	400	152,000	38,000	400	152,000
Montrose	3,700	1,500	1,930	29,000	2,000	380	7,500	3,500	1,040	36,500
Morgan	11,000	11,000	1,850	204,000	.....	.....	.....	11,000	1,850	204,000
Otero	700	500	1,600	8,000	100	400	400	600	1,400	8,400
Phillips	7,700	6,000	1,670	100,000	1,500	400	6,000	7,500	1,410	106,000
Pueblo	6,600	500	1,800	9,000	5,500	400	22,000	6,000	520	31,000
San Miguel	1,500	.....	.....	.....	1,500	.370	5,500	1,500	370	5,500
Sedgwick	7,800	7,200	1,630	117,000	500	600	3,000	7,700	1,560	120,000
Washington	6,200	5,700	1,710	97,500	300	400	1,200	6,000	1,650	98,700
Weld	18,500	17,000	1,780	302,000	1,000	450	4,500	18,000	1,700	306,500
Yuma	9,300	7,500	1,530	115,000	1,500	400	6,000	9,000	1,340	121,000
State total	180,000	78,000	1,690	1,315,000	97,000	410	400,000	175,000	980	1,715,000

Dry beans: Acreage and production, by districts, Colorado, 1975-79

District	Acreage planted	Irrigated			Non-Irrigated			Total		
		Acreage harvested	Yield per acre	Production	Acreage harvested	Yield per acre	Production	Acreage harvested	Yield per acre	Production
	Acres	*Acres*	*Lbs.*	*Cwt.*	*Acres*	*Lbs.*	*Cwt.*	*Acres*	*Lbs.*	*Cwt.*
					1975					
NW & Mountain	.....	.....	.....	.....	.....	.....	.....	.....	.....	.....
Northeast	46,000	43,000	1,850	795,000	2,000	250	5,000	45,000	1,780	800,000
East Central	45,000	34,000	1,470	501,000	10,000	200	20,000	44,000	1,180	521,000
Southwest	93,000	5,000	1,660	83,000	86,000	340	289,000	91,000	410	372,000
San Luis Valley	.....	.....	.....	.....	.....	.....	.....	.....	.....	.....
Southeast	21,000	4,000	1,980	79,000	16,000	180	28,000	20,000	540	107,000
State total	205,000	86,000	1,700	1,458,000	114,000	300	342,000	200,000	900	1,800,000
					1976					
NW & Mountain	.....	.....	.....	.....	.....	.....	.....	.....	.....	.....
Northeast	48,000	45,000	1,770	798,000	2,000	500	10,000	47,000	1,720	808,000
East Central	36,000	29,000	1,530	444,000	6,000	400	24,000	35,000	1,340	468,000
Southwest	86,000	3,000	1,870	56,000	81,000	410	334,000	84,000	460	390,000
San Luis Valley	.....	.....	.....	.....	.....	.....	.....	.....	.....	.....
Southeast	10,000	1,000	1,700	17,000	8,000	400	32,000	9,000	540	49,000
State total	180,000	78,000	1,690	1,315,000	97,000	410	400,000	175,000	980	1,715,000
					1977					
NW & Mountain	.....	.....	.....	.....	.....	.....	.....	.....	.....	.....
Northeast	38,000	36,000	1,780	642,000	1,000	200	2,000	37,000	1,740	644,000
East Central	26,000	22,000	1,310	289,000	3,000	170	5,000	25,000	1,180	294,000
Southwest	91,000	7,000	1,770	124,000	62,000	160	97,000	69,000	320	221,000
San Luis Valley	.....	.....	.....	.....	.....	.....	.....	.....	.....	.....
Southeast	10,000	1,000	2,100	21,000	8,000	130	10,000	9,000	340	31,000
State total	165,000	66,000	1,630	1,076,000	74,000	150	114,000	140,000	850	1,190,000
					1978					
NW & Mountain	.....	.....	.....	.....	.....	.....	.....	.....	.....	.....
Northeast	45,000	43,000	1,990	854,000	1,000	200	2,000	44,000	1,950	856,000
East Central	26,000	21,000	1,740	366,000	3,000	130	4,000	24,000	1,540	370,000
Southwest	96,000	9,000	1,820	164,000	76,000	260	200,000	85,000	430	364,000
San Luis Valley	.....	.....	.....	.....	.....	.....	.....	.....	.....	.....
Southeast	8,000	2,000	1,800	36,000	5,000	120	6,000	7,000	600	42,000
State total	175,000	75,000	1,890	1,420,000	85,000	250	212,000	160,000	1,020	1,632,000
					1979					
NW & Mountain	.....	.....	.....	.....	.....	.....	.....	.....	.....	.....
Northeast	45,000	43,000	1,880	810,000	1,000	300	3,000	44,000	1,850	813,000
East Central	30,000	25,000	1,760	441,000	3,000	300	9,000	28,000	1,610	450,000
Southwest	91,000	8,000	1,650	132,000	77,000	290	226,000	85,000	420	358,000
San Luis Valley	.....	.....	.....	.....	.....	.....	.....	.....	.....	.....
Southeast	9,000	1,000	2,000	20,000	7,000	370	26,000	8,000	580	46,000
State total	175,000	77,000	1,820	1,403,000	88,000	300	264,000	165,000	1,010	1,667,000

DRY BEANS: PRODUCTION BY COUNTIES, COLORADO, 1980

WITH RANKING OF FIRST FIVE COUNTIES CWT.

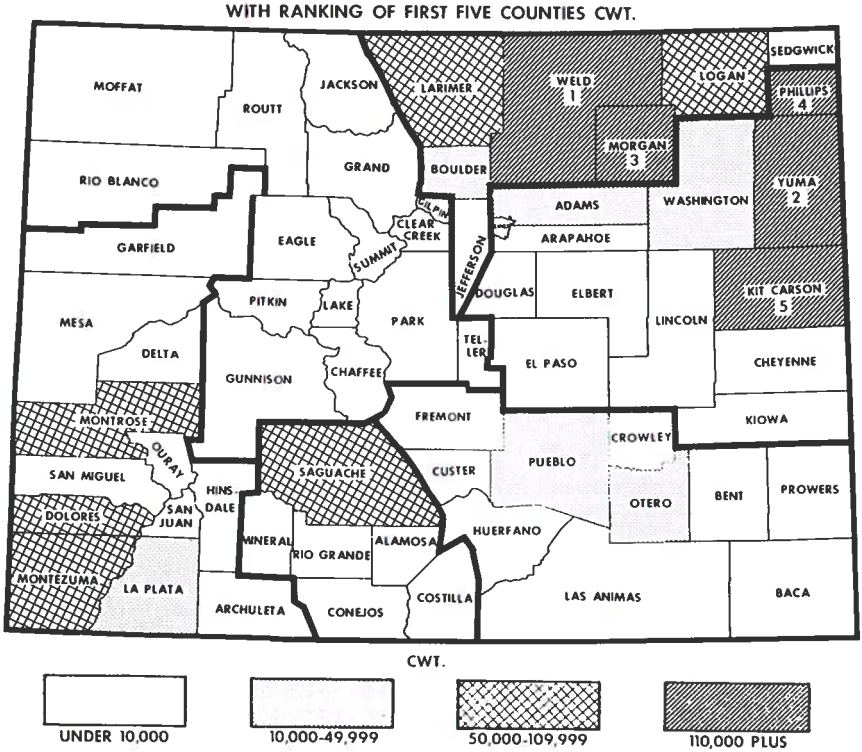

Dry beans: Acreage and production, by districts, Colorado, 1980

District	Acreage planted	Irrigated			Non-Irrigated			Total		
		Acreage harvested	Yield per acre	Production	Acreage harvested	Yield per acre	Production	Acreage harvested	Yield per acre	Production
	Acres	*Acres*	*Lbs.*	*Cwt.*	*Acres*	*Lbs.*	*Cwt.*	*Acres*	*Lbs.*	*Cwt.*
NW & Mountain	.....	.....	.....	.....	.....	....	.....	.....	.....	.....
Northeast	57,000	52,000	1,850	964,000	4,000	330	13,000	56,000	1,750	977,000
East Central	49,000	41,000	1,800	739,000	7,000	390	27,000	48,000	1,600	766,000
Southwest	84,000	9,000	1,520	137,000	73,000	310	226,000	82,000	440	363,000
San Luis Valley	.....	.....	.....	.....	.....	....	.....	.....	.....	.....
Southeast	15,000	1,000	2,000	20,000	13,000	260	34,000	14,000	400	54,000
State total	205,000	103,000	1,810	1,860,000	97,000	310	300,000	200,000	1,080	2,160,000

Sorghum grain: Acreage and production, by counties, Colorado, 1979

County	Acreage planted	Irrigated			Non-Irrigated			Total		
		Acreage harvested	Yield per acre	Production	Acreage harvested	Yield per acre	Production	Acreage harvested	Yield per acre	Production
	Acres	*Acres*	*Bu.*	*Bu.*	*Acres*	*Bu.*	*Bu.*	*Acres*	*Bu.*	*Bu.*
Adams	1,100	100	55.0	5,500	200	25.0	5,000	300	35.0	10,500
Arapahoe	3,000	...	...	...	...	...	...	...	...	...
Baca	177,000	30,000	67.0	2,012,000	137,000	28.0	3,802,000	167,000	35.0	5,814,000
Bent	25,000	14,500	79.5	1,153,000	6,000	16.0	95,500	20,500	61.0	1,248,500
Boulder	600	...	...	...	100	25.0	2,500	100	25.0	2,500
Cheyenne	20,000	800	55.0	44,000	7,700	33.0	255,000	8,500	35.0	299,000
Crowley	15,500	2,600	72.5	189,000	8,900	37.0	328,000	11,500	45.0	517,000
Delta	100	100	80.0	8,000	...	...	...	100	80.0	8,000
Douglas	300	...	...	...	...	...	...	...	...	...
Elbert	4,300	100	55.0	5,500	...	...	...	100	55.0	5,500
El Paso	13,000	400	55.0	22,000	1,800	23.5	42,500	2,200	29.5	64,500
Huerfano	400	...	...	...	...	...	...	...	...	...
Kiowa	47,500	4,000	52.0	207,000	29,000	24.5	706,000	33,000	27.5	913,000
Kit Carson	17,500	2,200	62.5	138,000	4,600	24.5	112,000	6,800	37.0	250,000
Larimer	100	...	...	...	...	...	...	...	...	...
Las Animas	2,200	100	60.0	6,000	1,200	28.0	33,500	1,300	30.5	39,500
Lincoln	29,500	1,800	54.0	97,000	8,700	21.0	183,000	10,500	26.5	280,000
Logan	4,300	800	45.0	36,000	1,000	26.5	26,500	1,800	34.5	62,500
Mesa	400	400	80.0	32,000	...	...	...	400	80.0	32,000
Morgan	2,600	400	45.0	18,000	1,100	30.0	33,000	1,500	34.0	51,000
Otero	6,400	5,400	78.0	421,000	...	...	...	5,400	78.0	421,000
Phillips	12,000	400	60.0	24,000	5,400	34.5	185,000	5,800	36.0	209,000
Prowers	47,000	25,000	60.5	1,515,000	9,000	28.0	250,000	34,000	52.0	1,765,000
Pueblo	10,500	400	60.0	24,000	7,900	26.5	211,000	8,300	28.5	235,000
Sedgwick	2,400	600	46.0	27,500	400	30.0	12,000	1,000	39.5	39,500
Washington	14,300	200	55.0	11,000	1,100	22.5	24,500	1,300	27.5	35,500
Weld	4,500	200	42.5	8,500	400	32.5	13,000	600	36.0	21,500
Yuma	28,500	4,500	53.0	238,000	13,500	26.5	358,000	18,000	33.0	596,000
State total	490,000	95,000	65.5	6,242,000	245,000	27.5	6,678,000	340,000	38.0	12,920,000

Sorghum grain: Acreage and production, by counties, Colorado, 1980

County	Acreage planted	Irrigated			Non-Irrigated			Total		
		Acreage harvested	Yield per acre	Production	Acreage harvested	Yield per acre	Production	Acreage harvested	Yield per acre	Production
	Acres	*Acres*	*Bu.*	*Bu.*	*Acres*	*Bu.*	*Bu.*	*Acres*	*Bu.*	*Bu.*
Adams	900	100	55.0	5,500	200	25.0	5,000	300	35.0	10,500
Arapahoe	4,000	...	...	...	...	...	...	...	...	...
Baca	166,000	35,500	53.5	1,891,000	124,000	23.5	2,909,000	159,500	30.0	4,800,000
Bent	36,500	13,000	62.0	803,000	14,500	20.0	290,000	27,500	39.5	1,093,000
Boulder	300	...	...	...	100	25.0	2,500	100	25.0	2,500
Cheyenne	22,500	1,000	58.0	58,000	8,200	26.5	219,000	9,200	30.0	277,000
Crowley	15,000	5,000	62.0	309,000	8,000	25.0	200,000	13,000	39.0	509,000
Delta	200	200	75.0	15,000	...	...	...	200	75.0	15,000
Douglas	300	...	...	...	...	...	...	...	...	...
Elbert	3,000	100	55.0	5,500	...	...	...	100	55.0	5,500
El Paso	12,500	500	54.0	27,000	1,700	19.0	32,000	2,200	27.0	59,000
Huerfano	300	...	...	...	...	...	...	...	...	...
Kiowa	55,000	4,000	56.0	224,000	25,000	29.5	733,000	29,000	33.0	957,000
Kit Carson	21,000	5,500	58.0	319,000	4,000	29.0	115,000	9,500	45.5	434,000
Larimer	100	...	...	...	...	...	...	...	...	...
Las Animas	3,000	200	60.0	12,000	1,300	20.0	26,000	1,500	25.5	38,000
Lincoln	20,000	1,700	55.5	94,000	5,900	16.0	93,000	7,600	24.5	187,000
Logan	4,800	900	43.5	39,000	1,200	26.0	31,000	2,100	33.5	70,000
Mesa	800	800	77.5	62,000	...	...	...	800	77.5	62,000
Morgan	1,700	400	45.0	18,000	800	29.5	23,500	1,200	34.5	41,500
Otero	8,700	7,500	65.5	493,000	...	...	...	7,500	65.5	493,000
Phillips	8,800	400	65.0	26,000	2,700	30.0	81,000	3,100	34.5	107,000
Prowers	45,000	21,500	63.0	1,352,000	18,500	21.0	390,000	40,000	43.5	1,742,000
Pueblo	11,500	300	56.5	17,000	9,700	24.0	233,000	10,000	25.0	250,000
Sedgwick	2,900	600	45.0	27,000	600	29.0	17,500	1,200	37.0	44,500
Washington	10,500	200	60.0	12,000	800	20.0	16,000	1,000	28.0	28,000
Weld	3,200	100	40.0	4,000	300	31.5	9,500	400	34.0	13,500
Yuma	31,500	7,500	63.0	474,000	15,500	34.5	537,000	23,000	44.0	1,011,000
State total	490,000	107,000	59.0	6,287,000	243,000	24.5	5,963,000	350,000	35.0	12,250,000

Sorghum: Acreage and production, by counties, Colorado, 1977

County	Acreage planted	Irrigated			Non-Irrigated			Total		
		Acreage harvested	Yield per acre	Production	Acreage harvested	Yield per acre	Production	Acreage harvested	Yield per acre	Production
	Acres	*Acres*	*Bu.*	*Bu.*	*Acres*	*Bu.*	*Bu.*	*Acres*	*Bu.*	*Bu.*
Adams	2,200	200	60.0	12,000	300	22.5	6,800	500	37.5	18,800
Arapahoe	2,700	.....	....	.....	.....	....	.....	.....	.....	.....
Baca	167,500	25,500	54.5	1,393,000	110,500	23.0	2,524,000	136,000	29.0	3,917,000
Bent	20,500	5,900	48.5	286,000	3,600	22.0	79,000	9,500	38.5	365,000
Cheyenne	20,500	400	62.5	25,000	7,600	28.5	215,000	8,000	30.0	240,000
Crowley	10,400	1,400	39.5	55,000	4,600	26.0	120,000	6,000	29.0	175,000
Douglas	500	.....	....	.....	.....	....	.....	.....	....	.....
Elbert	4,100	.....	....	.....	200	21.0	4,200	200	21.0	4,200
El Paso	15,500	100	55.0	5,500	2,400	21.0	50,000	2,500	22.0	55,500
Garfield	100	100	85.0	8,500	.....	....	.....	100	85.0	8,500
Kiowa	46,500	1,500	62.0	93,000	29,500	23.5	687,000	31,000	25.0	780,000
Kit Carson	21,300	2,800	62.5	175,000	4,400	27.0	118,000	7,200	40.5	293,000
Las Animas	2,600	.....	....	.....	800	20.5	16,500	800	20.5	16,500
Lincoln	23,500	300	60.0	18,000	5,700	20.5	118,000	6,000	22.5	136,000
Logan	4,000	700	75.0	52,500	900	29.5	26,500	1,600	49.5	79,000
Morgan	4,000	600	66.5	40,000	700	25.0	17,500	1,300	44.0	57,500
Otero	5,600	3,000	46.5	140,000	500	21.0	10,500	3,500	43.0	150,500
Phillips	6,900	600	60.0	36,000	2,900	29.0	84,000	3,500	34.5	120,000
Prowers	52,600	31,000	42.5	1,316,000	8,600	23.0	197,000	39,600	38.0	1,513,000
Pueblo	13,400	200	50.0	10,000	5,400	20.0	108,000	5,600	21.0	118,000
Sedgwick	2,200	300	71.5	21,500	700	30.5	21,500	1,000	43.0	43,000
Washington	12,500	300	58.5	17,500	1,700	26.5	45,000	2,000	31.5	62,500
Weld	5,200	900	74.5	67,000	200	27.5	5,500	1,100	66.0	72,500
Yuma	27,800	1,800	62.0	112,000	15,800	29.5	464,000	17,600	32.5	576,000
Other counties[1]	3,000	500	84.0	42,000	.....	....	.....	500	84.0	42,000
State total	475,000	78,000	50.0	3,917,000	207,000	24.0	4,918,000	285,000	31.0	8,835,000

[1] Includes counties with less than 500 acres planted for all purposes.

Sorghum: Acreage and production, by counties, Colorado, 1978

County	Acreage planted	Irrigated			Non-Irrigated			Total		
		Acreage harvested	Yield per acre	Production	Acreage harvested	Yield per acre	Production	Acreage harvested	Yield per acre	Production
	Acres	*Acres*	*Bu.*	*Bu.*	*Acres*	*Bu.*	*Bu.*	*Acres*	*Bu.*	*Bu.*
Adams	2,200	400	65.0	26,000	500	20.0	10,000	900	40.0	36,000
Arapahoe	4,500	.....	....	.....	.....	....	.....	.....	....	.....
Baca	176,000	26,500	59.5	1,580,000	138,000	20.5	2,835,000	164,500	27.0	4,415,000
Bent	22,500	13,600	62.0	845,000	4,400	20.5	89,500	18,000	52.0	934,500
Boulder	500	.....	....	.....	.....	....	.....	.....	....	.....
Cheyenne	20,000	300	68.5	20,600	7,200	24.5	178,000	7,500	26.5	198,600
Crowley	13,000	2,800	50.5	141,000	6,700	17.0	114,000	9,500	27.0	255,000
Douglas	500	.....	....	.....	.....	....	.....	.....	....	.....
Elbert	3,600	200	65.0	13,000	100	20.0	2,000	300	50.0	15,000
El Paso	14,500	700	65.0	45,500	1,100	15.5	17,000	1,800	34.5	62,500
Kiowa	58,500	1,500	66.0	99,000	33,500	21.5	728,000	35,000	23.5	827,000
Kit Carson	23,000	4,500	70.0	315,000	4,300	19.0	81,500	8,800	45.0	396,500
Las Animas	2,100	.....	....	.....	1,300	18.0	23,500	1,300	18.0	23,500
Lincoln	24,000	100	69.0	6,900	7,000	15.5	110,000	7,100	16.5	116,900
Logan	2,600	300	65.0	19,500	700	17.0	11,800	1,000	31.5	31,300
Morgan	2,700	1,100	63.0	69,500	1,000	17.0	17,000	2,100	41.0	86,500
Otero	5,200	4,200	52.5	221,000	.....	....	.....	4,200	52.5	221,000
Phillips	5,700	1,000	68.0	68,000	1,800	15.5	28,000	2,800	34.5	96,000
Prowers	51,500	33,500	54.5	1,828,000	9,500	19.5	183,000	43,000	47.0	2,011,000
Pueblo	15,500	400	57.5	23,000	11,100	20.5	225,000	11,500	21.5	248,000
Sedgwick	1,200	300	66.5	20,000	700	17.0	11,900	1,000	32.0	31,900
Washington	14,500	300	63.5	19,000	1,800	18.0	32,500	2,100	24.5	51,500
Weld	4,800	700	66.5	46,500	500	17.0	8,600	1,200	46.0	55,100
Yuma	29,000	2,000	66.5	133,000	13,700	18.5	255,000	15,700	24.5	388,000
Other counties[1]	2,400	600	62.5	37,500	100	17.0	1,700	700	56.0	39,200
State total	500,000	95,000	58.5	5,577,000	245,000	20.5	4,963,000	340,000	31.0	10,540,000

[1] Includes counties with less than 500 acres planted for all purposes.

Sorghum: Acreage and production, by counties, Colorado, 1975

County	Acreage planted	Irrigated			Non-Irrigated			Total		
		Acreage harvested	Yield per acre	Production	Acreage harvested	Yield per acre	Production	Acreage harvested	Yield per acre	Production
	Acres	*Acres*	*Bu.*	*Bu.*	*Acres*	*Bu.*	*Bu.*	*Acres*	*Bu.*	*Bu.*
Adams	4,500	100	41.0	4,100	300	11.0	3,300	400	18.5	7,400
Arapahoe	2,900	.....	.....	.....	200	11.0	2,200	200	11.0	2,200
Baca	180,000	23,000	63.0	1,448,000	116,000	15.0	1,721,000	139,000	23.0	3,169,000
Bent	24,000	14,500	44.0	638,000	1,000	14.0	14,000	15,500	42.0	652,000
Cheyenne	27,000	1,000	53.0	53,000	6,500	13.0	84,500	7,500	18.5	137,500
Crowley	15,000	4,000	52.0	208,000	4,000	11.0	44,000	8,000	31.5	252,000
Elbert	5,200	.....	.....	.....	500	12.0	6,000	500	12.0	6,000
El Paso	10,500	100	41.0	4,100	1,300	12.0	15,600	1,400	14.0	19,700
Kiowa	34,500	2,500	51.0	127,500	20,500	14.0	287,000	23,000	18.0	414,500
Kit Carson	25,500	2,400	50.0	120,000	3,100	14.0	43,400	5,500	29.5	163,400
Las Animas	4,500	200	45.0	9,000	1,800	13.0	23,400	2,000	16.0	32,400
Lincoln	22,500	200	45.0	9,000	4,800	12.0	57,600	5,000	13.5	66,600
Logan	3,700	500	49.0	24,500	1,200	16.5	19,900	1,700	26.0	44,400
Morgan	4,300	1,300	49.0	64,000	1,200	16.0	19,200	2,500	33.5	83,200
Otero	6,100	5,000	53.0	264,300	.....	....	.....	5,000	53.0	264,300
Phillips	7,100	500	50.0	25,000	3,000	18.0	54,000	3,500	22.5	79,000
Prowers	72,500	33,000	43.0	1,419,000	12,500	14.0	175,000	45,500	35.0	1,594,000
Pueblo	11,500	1,300	49.0	63,700	3,500	12.0	42,000	4,800	22.0	105,700
Sedgwick	2,300	.....	.....	.....	400	15.0	6,000	400	15.0	6,000
Washington	13,000	200	47.0	9,400	2,300	17.0	39,100	2,500	19.5	48,500
Weld	4,200	100	55.0	5,500	200	14.5	2,900	300	28.0	8,400
Yuma	26,000	2,000	49.0	97,900	12,000	18.5	224,300	14,000	23.0	322,200
Other counties[1]	3,200	1,100	47.5	52,000	700	14.0	9,600	1,800	34.0	61,600
State total	510,000	93,000	50.0	4,646,000	197,000	14.5	2,894,000	290,000	26.0	7,540,000

[1] Includes counties with less than 500 acres planted for all purposes.

Sorghum: Acreage and production, by counties, Colorado, 1976

County	Acreage planted	Irrigated			Non-Irrigated			Total		
		Acreage harvested	Yield per acre	Production	Acreage harvested	Yield per acre	Production	Acreage harvested	Yield per acre	Production
	Acres	*Acres*	*Bu.*	*Bu.*	*Acres*	*Bu.*	*Bu.*	*Acres*	*Bu.*	*Bu.*
Adams	2,000	100	55.0	5,500	300	18.0	5,400	400	27.5	10,900
Arapahoe	3,000	.....	.....	.....	200	17.0	3,400	200	17.0	3,400
Baca	180,000	27,000	56.0	1,512,000	103,000	17.5	1,808,000	130,000	25.5	3,320,000
Bent	20,000	8,500	45.0	383,000	1,500	17.0	25,500	10,000	41.0	408,500
Cheyenne	29,000	900	53.0	47,700	7,100	16.0	113,600	8,000	20.0	161,300
Crowley	11,500	3,500	53.0	185,500	2,400	15.0	36,000	5,900	37.5	221,500
Douglas	500	.....	.....	.....	.....	.....	.....	.....	.....	.....
Elbert	6,000	.....	.....	.....	600	14.0	8,400	600	14.0	8,400
El Paso	12,000	100	49.0	4,900	1,400	13.0	18,200	1,500	15.5	23,100
Kiowa	52,000	2,000	50.0	100,000	27,000	15.0	405,000	29,000	17.5	505,000
Kit Carson	29,500	2,200	48.5	106,700	3,300	16.0	52,800	5,500	29.0	159,500
Las Animas	3,500	100	43.0	4,300	900	15.0	13,500	1,000	18.0	17,800
Lincoln	24,000	200	50.0	10,000	4,300	13.0	55,900	4,500	14.5	65,900
Logan	2,500	200	65.0	13,000	200	25.0	5,000	400	45.0	18,000
Mesa	600	500	70.0	35,000	.....	.....	.....	500	70.0	35,000
Morgan	3,200	800	65.0	52,000	400	25.5	10,200	1,200	52.0	62,200
Otero	4,600	3,300	48.0	158,400	.....	.....	.....	3,300	48.0	158,400
Phillips	5,500	300	60.0	18,000	2,500	24.5	61,700	2,800	28.5	79,700
Prowers	54,000	25,500	52.0	1,326,000	8,000	15.0	120,000	33,500	43.0	1,446,000
Pueblo	17,000	1,100	48.0	52,800	3,100	12.0	37,600	4,200	21.5	90,400
Sedgwick	1,800	100	65.0	6,500	100	28.0	2,800	200	46.5	9,300
Washington	13,000	200	56.0	11,200	1,800	17.0	30,600	2,000	21.0	41,800
Weld	3,000	100	65.0	6,500	100	25.0	2,500	200	45.0	9,000
Yuma	23,500	2,000	58.0	116,000	10,500	18.0	189,000	12,500	24.5	305,000
Other counties[1]	3,300	1,300	65.5	85,000	300	23.0	6,900	1,600	57.5	91,900
State total	505,000	80,000	53.0	4,240,000	179,000	17.0	3,012,000	259,000	28.0	7,252,000

[1] Includes counties with less than 500 acres planted for all purposes.

Sorghum grain: Acreage and production, by districts, Colorado, 1975-79

District	Acreage planted [1]	Irrigated			Non-Irrigated			Total		
		Acreage harvested	Yield per acre	Production	Acreage harvested	Yield per acre	Production	Acreage harvested	Yield per acre	Production
	Acres	*Acres*	*Bu.*	*Bu.*	*Acres*	*Bu.*	*Bu.*	*Acres*	*Bu.*	*Bu.*
					1975					
NW & Mountain	500	.....	.....	.....	500	14.0	7,000	500	14.0	7,000
Northeast	15,000	2,000	49.0	98,000	3,000	16.0	48,000	5,000	29.0	146,000
East Central	179,000	9,000	50.0	450,000	54,500	15.0	817,000	63,500	20.0	1,267,000
Southwest	1,000	1,000	48.0	48,000	.....	.....	.....	1,000	48.0	48,000
San Luis Valley	500	.....	.....	.....	.....	.....	.....	.....	.....	.....
Southeast	314,000	81,000	50.0	4,050,000	139,000	14.5	2,022,000	220,000	27.5	6,072,000
State total	510,000	93,000	50.0	4,646,000	197,000	14.5	2,894,000	290,000	26.0	7,540,000
					1976					
NW & Mountain	500	.....	.....	.....	.....	.....	.....	.....	.....	.....
Northeast	11,000	1,200	65.0	78,000	1,000	26.0	26,000	2,200	47.5	104,000
East Central	200,000	8,000	52.5	420,000	59,000	16.0	944,000	67,000	20.5	1,364,000
Southwest	2,000	1,500	70.0	105,000	.....	.....	.....	1,500	70.0	105,000
San Luis Valley	500	300	50.0	15,000	.....	.....	.....	300	50.0	15,000
Southeast	291,000	69,000	52.5	3,622,000	119,000	17.0	2,042,000	188,000	30.0	5,664,000
State total	505,000	80,000	53.0	4,240,000	179,000	17.0	3,012,000	259,000	28.0	7,252,000
					1977					
NW & Mountain	500	.....	.....	.....	.....	.....	.....	.....	.....	.....
Northeast	16,000	2,500	72.5	181,000	2,500	28.5	71,000	5,000	50.5	252,000
East Central	184,000	8,000	62.0	494,000	70,500	25.5	1,792,000	78,500	29.0	2,286,000
Southwest	1,000	500	84.0	42,000	.....	.....	.....	500	84.0	42,000
San Luis Valley	500	.....	.....	.....	.....	.....	.....	.....	.....	.....
Southeast	273,000	67,000	48.0	3,200,000	134,000	23.0	3,055,000	201,000	31.0	6,255,000
State total	475,000	78,000	50.0	3,917,000	207,000	24.0	4,918,000	285,000	31.0	8,835,000
					1978					
NW & Mountain	500	.....	.....	.....	.....	.....	.....	.....	.....	.....
Northeast	12,000	2,500	65.0	162,000	3,000	17.0	51,000	5,500	38.5	213,000
East Central	200,000	11,000	68.0	746,000	71,000	20.5	1,442,000	82,000	26.5	2,188,000
Southwest	1,000	500	62.0	31,000	.....	.....	.....	500	62.0	31,000
San Luis Valley	500	.....	.....	.....	.....	.....	.....	.....	.....	.....
Southeast	286,000	81,000	57.5	4,638,000	171,000	20.5	3,470,000	252,000	32.0	8,108,000
State total	500,000	95,000	58.5	5,577,000	245,000	20.5	4,963,000	340,000	31.0	10,540,000

[1] Planted for all purposes.

Sorghum: Utilization for grain, silage, and forage, Colorado, 1970-80

Year	For grain			For silage			For forage
	Acreage harvested	Yield per acre	Production	Acreage harvested	Yield per acre	Production	Acreage harvested
	1,000 acres	*Bu.*	*1,000 bu.*	*1,000 bu.*	*Bu.*	*1,000 bu.*	*1,000 acres*
1970	250	40.0	10,000	24	12.0	288	158
1971	300	32.0	9,600	17	9.5	162	178
1972	295	34.0	10,030	21	6.5	137	174
1973	260	35.0	9,100	26	7.0	182	134
1974	265	29.0	7,685	21	7.0	147	139
1975	290	26.0	7,540	23	7.0	161	157
1976	259	28.0	7,252	21	11.0	231	165
1977	285	31.0	8,835	20	7.0	140	150
1978	340	31.0	10,540	23	11.0	253	102
1979	340	38.0	12,920	25	14.0	350	95
1980	350	35.0	12,250	22	16.0	352	93

SORGHUM GRAIN: PRODUCTION BY COUNTIES, COLORADO, 1980

WITH RANKING OF FIRST FIVE COUNTIES

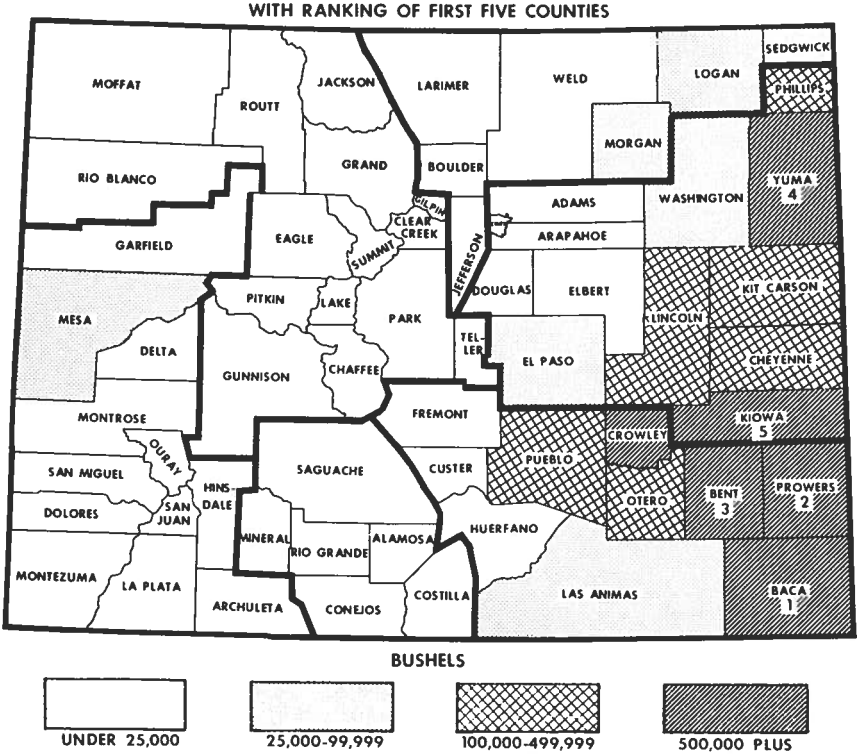

Sorghum grain: Acreage and production, by districts, Colorado, 1979-80

District	Acreage planted [1]	Irrigated			Non-Irrigated			Total		
		Acreage harvested	Yield per acre	Production	Acreage harvested	Yield per acre	Production	Acreage harvested	Yield per acre	Production
	Acres	*Acres*	*Bu.*	*Bu.*	*Acres*	*Bu.*	*Bu.*	*Acres*	*Bu.*	*Bu.*
					1979					
NW & Mountain	.....	.....	....	.....	.....	....	.....	.....	....	.....
Northeast	14,500	2,000	45.0	90,000	3,000	29.0	87,000	5,000	35.5	177,000
East Central	191,000	14,500	54.5	792,000	72,000	26.0	1,871,000	86,500	31.0	2,663,000
Southwest	500	500	80.0	40,000	.....	....	.....	500	80.0	40,000
San Luis Valley	.....	.....	....	.....	.....	....	.....	.....	....	.....
Southeast	284,000	78,000	68.0	5,320,000	170,000	28.0	4,720,000	248,000	40.5	10,040,000
State total	490,000	95,000	65.5	6,242,000	245,000	27.5	6,678,000	340,000	38.0	12,920,000
					1980					
NW & Mountain	.....	.....	....	.....	.....	....	.....	.....	....	.....
Northeast	13,000	2,000	44.0	88,000	3,000	28.0	84,000	5,000	34.5	172,000
East Central	190,000	21,000	59.5	1,245,000	64,000	28.5	1,831,000	85,000	36.0	3,076,000
Southwest	1,000	1,000	77.0	77,000	.....	....	.....	1,000	77.0	77,000
San Luis Valley	.....	.....	....	.....	.....	....	.....	.....	....	.....
Southeast	286,000	83,000	59.0	4,877,000	176,000	23.0	4,048,000	259,000	34.5	8,925,000
State total	490,000	107,000	59.0	6,287,000	243,000	24.5	5,963,000	350,000	35.0	12,250,000

[1] Planted for all purposes.

Barley: Acreage and production, by counties, Colorado, 1980

County	Acreage planted	Irrigated			Non-Irrigated			Total		
		Acreage harvested	Yield per acre	Production	Acreage harvested	Yield per acre	Production	Acreage harvested	Yield per acre	Production
	Acres	*Acres*	*Bu.*	*Bu.*	*Acres*	*Bu.*	*Bu.*	*Acres*	*Bu.*	*Bu.*
Adams	13,500	6,900	61.5	423,000	6,100	32.0	194,000	13,000	47.5	617,000
Alamosa	21,700	21,500	73.0	1,573,000	.....	.....	.....	21,500	73.0	1,573,000
Arapahoe	2,600	100	48.0	4,800	1,900	24.0	45,500	2,000	25.0	50,300
Archuleta	.....	.....	.....	.....	.....	.....	.....	.....	.....	.....
Baca	300	300	40.0	12,000	.....	.....	.....	300	40.0	12,000
Bent	400	200	60.0	12,000	200	15.0	3,000	400	37.5	15,000
Boulder	7,500	5,600	55.0	308,000	1,400	32.0	45,000	7,000	50.5	353,000
Chaffee	.....	.....	.....	.....	.....	.....	.....	.....	.....	.....
Cheyenne	800	200	53.5	10,700	300	20.0	6,000	500	33.5	16,700
Clear Creek	.....	.....	.....	.....	.....	.....	.....	.....	.....	.....
Conejos	20,200	20,000	81.5	1,629,000	.....	.....	.....	20,000	81.5	1,629,000
Costilla	5,600	5,500	77.0	424,000	.....	.....	.....	5,500	77.0	424,000
Crowley	200	100	45.0	4,500	.....	.....	.....	100	45.0	4,500
Custer	.....	.....	.....	.....	.....	.....	.....	.....	.....	.....
Delta	3,600	3,500	80.0	280,000	100	9.0	900	3,600	78.0	280,900
Denver	.....	.....	.....	.....	.....	.....	.....	.....	.....	.....
Dolores	.....	.....	.....	.....	.....	.....	.....	.....	.....	.....
Douglas	900	100	58.0	5,800	700	25.0	17,500	800	29.0	23,300
Eagle	.....	.....	.....	.....	.....	.....	.....	.....	.....	.....
Elbert	3,500	100	55.0	5,500	2,400	30.0	72,000	2,500	31.0	77,500
El Paso	700	100	55.0	5,500	400	20.0	8,000	500	27.0	13,500
Fremont	.....	.....	.....	.....	.....	.....	.....	.....	.....	.....
Garfield	3,500	3,500	72.5	253,000	.....	.....	.....	3,500	72.5	253,000
Gilpin	.....	.....	.....	.....	.....	.....	.....	.....	.....	.....
Grand	.....	.....	.....	.....	.....	.....	.....	.....	.....	.....
Gunnison	.....	.....	.....	.....	.....	.....	.....	.....	.....	.....
Hinsdale	.....	.....	.....	.....	.....	.....	.....	.....	.....	.....
Huerfano	300	.....	.....	.....	300	14.0	4,200	300	14.0	4,200
Jackson	.....	.....	.....	.....	.....	.....	.....	.....	.....	.....
Jefferson	500	200	70.0	14,000	200	25.0	5,000	400	47.5	19,000
Kiowa	700	200	48.0	9,600	300	20.0	6,000	500	31.0	15,600
Kit Carson	6,700	3,800	52.5	200,000	1,500	19.5	29,500	5,300	43.5	229,500
Lake	.....	.....	.....	.....	.....	.....	.....	.....	.....	.....
La Plata	1,900	1,400	64.0	89,500	200	10.0	2,000	1,600	57.0	91,500
Larimer	11,500	9,000	59.0	529,000	2,000	18.5	36,500	11,000	51.5	565,500
Las Animas	500	400	50.0	20,000	.....	.....	.....	400	50.0	20,000
Lincoln	1,400	100	55.0	5,500	900	20.0	18,000	1,000	23.5	23,500
Logan	1,700	800	58.0	46,500	800	25.0	20,000	1,600	41.5	66,500
Mesa	7,500	7,400	105.0	776,000	.....	.....	.....	7,400	105.0	776,000
Mineral	.....	.....	.....	.....	.....	.....	.....	.....	.....	.....
Moffat	2,600	100	60.0	6,000	1,400	24.0	33,500	1,500	26.5	39,500
Montezuma	1,100	1,000	55.5	55,500	.....	.....	.....	1,000	55.5	55,500
Montrose	10,500	9,900	90.0	891,000	100	12.0	1,200	10,000	89.0	892,200
Morgan	3,200	2,500	71.0	177,000	500	15.0	7,500	3,000	61.5	184,500
Otero	500	400	49.0	19,500	.....	.....	.....	400	49.0	19,500
Ouray	200	100	80.0	8,000	100	9.0	900	200	44.5	8,900
Park	.....	.....	.....	.....	.....	.....	.....	.....	.....	.....
Phillips	800	200	43.0	8,600	500	28.0	14,000	700	32.5	22,600
Pitkin	.....	.....	.....	.....	.....	.....	.....	.....	.....	.....
Prowers	11,000	5,800	54.0	313,000	1,800	16.5	30,000	7,600	45.0	343,000
Pueblo	800	200	60.0	12,000	300	16.0	4,800	500	33.5	16,800
Rio Blanco	3,300	300	60.0	18,000	2,200	24.0	52,500	2,500	28.0	70,500
Rio Grande	37,500	37,000	79.0	2,923,000	.....	.....	.....	37,000	79.0	2,923,000
Routt	3,100	200	60.0	12,000	1,800	24.0	43,000	2,000	27.5	55,000
Saguache	22,000	21,000	86.5	1,820,000	.....	.....	.....	21,000	86.5	1,820,000
San Juan	.....	.....	.....	.....	.....	.....	.....	.....	.....	.....
San Miguel	700	700	60.0	42,000	.....	.....	.....	700	60.0	42,000
Sedgwick	2,100	400	59.0	23,500	1,600	22.0	35,000	2,000	29.5	58,500
Summit	.....	.....	.....	.....	.....	.....	.....	.....	.....	.....
Teller	.....	.....	.....	.....	.....	.....	.....	.....	.....	.....
Washington	2,800	800	69.0	55,000	1,400	26.5	37,000	2,200	42.0	92,000
Weld	41,500	28,000	62.5	1,746,000	11,000	22.0	242,000	39,000	51.0	1,988,000
Yuma	3,600	2,400	51.5	124,000	600	26.0	15,500	3,000	46.5	139,500
State total	265,000	202,000	73.5	14,895,000	43,000	24.0	1,030,000	245,000	65.0	15,925,000

Barley: Acreage and production, by counties, Colorado, 1979

County	Acreage planted	Irrigated			Non-Irrigated			Total		
		Acreage harvested	Yield per acre	Production	Acreage harvested	Yield per acre	Production	Acreage harvested	Yield per acre	Production
	Acres	*Acres*	*Bu.*	*Bu.*	*Acres*	*Bu.*	*Bu.*	*Acres*	*Bu.*	*Bu.*
Adams	22,500	6,500	71.0	463,000	15,500	33.0	508,000	22,000	44.0	971,00
Alamosa	21,000	20,500	76.0	1,556,000	.....	.....	.....	20,500	76.0	1,556,00
Arapahoe	2,800	200	65.0	13,000	2,300	21.5	49,500	2,500	25.0	62,50
Archuleta	.....	.....	.....	.....	.....	.....	.....	.....	.....	...
Baca	1,400	1,000	52.0	52,000	300	25.5	7,600	1,300	46.0	59,60
Bent	1,800	700	42.0	29,500	1,000	39.5	39,500	1,700	40.5	69,00
Boulder	7,300	5,400	74.5	402,000	1,600	32.0	51,500	7,000	65.0	453,50
Chaffee	.....	.....	.....	.....	.....	.....	.....	.....	.....	...
Cheyenne	1,500	600	64.0	38,500	500	24.0	12,000	1,100	46.0	50,50
Clear Creek	.....	.....	.....	.....	.....	.....	.....	.....	.....	...
Conejos	16,400	16,000	70.0	1,119,000	.....	.....	.....	16,000	70.0	1,119,00
Costilla	6,100	6,000	97.5	584,000	.....	.....	.....	6,000	97.5	584,00
Crowley	100	100	55.0	5,500	.....	.....	.....	100	55.0	5,50
Custer	.....	.....	.....	.....	.....	.....	.....	.....	.....	...
Delta	3,400	3,200	94.5	302,000	.....	.....	.....	3,200	94.5	302,00
Denver	.....	.....	.....	.....	.....	.....	.....	.....	.....	...
Dolores	.....	.....	.....	.....	.....	.....	.....	.....	.....	...
Douglas	900	200	72.5	14,500	600	29.0	17,500	800	40.0	32,00
Eagle	.....	.....	.....	.....	.....	.....	.....	.....	.....	...
Elbert	2,600	200	57.5	11,500	2,300	26.5	61,500	2,500	29.0	73,00
El Paso	700	100	72.0	7,200	300	24.5	7,400	400	36.5	14,60
Fremont	.....	.....	.....	.....	.....	.....	.....	.....	.....	...
Garfield	2,900	2,400	80.0	192,000	200	15.0	3,000	2,600	75.0	195,00
Gilpin	.....	.....	.....	.....	.....		.....	.....	.....	...
Grand	.....	.....	.....	.....	.....	.....	.....	.....	.....	...
Gunnison	.....	.....	.....	.....	.....	.....	.....	.....	.....	...
Hinsdale	.....	.....	.....	.....	.....	.....	.....	.....	.....	...
Huerfano	100	.....	.....	.....	100	34.0	3,400	100	34.0	3,40
Jackson	.....	.....	.....	.....	.....	.....	.....	.....	.....	...
Jefferson	700	200	65.0	13,000	300	23.5	7,000	500	40.0	20,00
Kiowa	900	200	60.0	12,000	400	23.0	9,100	600	35.0	21,10
Kit Carson	6,200	2,600	81.0	210,000	2,400	25.0	59,500	5,000	54.0	269,50
Lake	.....	.....	.....	.....	.....	.....	.....	.....	.....	...
La Plata	2,500	1,700	70.5	120,000	300	10.0	3,000	2,000	61.5	123,00
Larimer	13,000	10,800	78.0	844,000	1,700	20.0	34,000	12,500	70.0	878,00
Las Animas	900	300	41.5	12,500	500	21.0	10,500	800	29.0	23,00
Lincoln	1,800	100	63.0	6,300	1,300	27.5	35,500	1,400	30.0	41,80
Logan	6,100	900	73.5	66,000	3,600	18.5	67,000	4,500	29.5	133,00
Mesa	6,400	6,000	91.0	546,000	.....	.....	.....	6,000	91.0	546,00
Mineral	.....	.....	.....	.....	.....	.....	.....	.....	.....	...
Moffat	2,900	200	52.5	10,500	2,200	25.0	55,500	2,400	27.5	66,00
Montezuma	800	700	62.0	43,500	.....	.....	.....	700	62.0	43,50
Montrose	10,500	10,000	90.5	907,000	.....	.....	.....	10,000	90.5	907,00
Morgan	5,300	3,300	79.5	262,000	1,200	19.0	23,000	4,500	63.5	285,00
Otero	400	300	50.0	15,000	.....	.....	.....	300	50.0	15,00
Ouray	200	200	77.5	15,500	.....	.....	.....	200	77.5	15,50
Park	.....	.....	.....	.....	.....	.....	.....	.....	.....	...
Phillips	2,200	200	70.0	14,000	1,900	37.5	71,000	2,100	40.5	85,00
Pitkin	.....	.....	.....	.....	.....	.....	.....	.....	.....	...
Prowers	10,000	8,000	57.0	456,000	600	33.5	20,000	8,600	55.5	476,00
Pueblo	1,300	300	65.0	19,500	800	22.5	18,000	1,100	34.0	37,50
Rio Blanco	3,200	200	42.5	8,500	2,800	24.0	66,500	3,000	25.0	75,00
Rio Grande	34,000	33,500	88.0	2,945,000	.....	.....	.....	33,500	88.0	2,945,00
Routt	3,900	400	52.5	21,000	3,200	21.5	68,000	3,600	24.5	89,00
Saguache	27,500	27,000	95.5	2,576,000	.....	.....	.....	27,000	95.5	2,576,00
San Juan	.....	.....	.....	.....	.....	.....	.....	.....	.....	...
San Miguel	300	300	80.0	24,000	.....	.....	.....	300	80.0	24,00
Sedgwick	2,600	400	75.0	30,000	1,600	21.5	34,500	2,000	32.5	64,50
Summit	.....	.....	.....	.....	.....	.....	.....	.....	.....	...
Teller	.....	.....	.....	.....	.....	.....	.....	.....	.....	...
Washington	9,500	2,900	83.0	241,000	4,800	19.5	92,500	7,700	43.5	333,50
Weld	47,000	30,000	81.0	2,423,000	14,000	31.5	443,000	44,000	65.0	2,866,00
Yuma	3,400	2,200	77.0	169,000	700	30.5	21,500	2,900	65.5	190,50
State total	295,000	206,000	81.5	16,800,000	69,000	27.5	1,900,000	275,000	68.0	18,700,00

Barley: Acreage and production, by counties, Colorado, 1978

County	Acreage planted	Irrigated			Non-Irrigated			Total		
		Acreage harvested	Yield per acre	Production	Acreage harvested	Yield per acre	Production	Acreage harvested	Yield per acre	Production
	Acres	*Acres*	*Bu.*	*Bu.*	*Acres*	*Bu.*	*Bu.*	*Acres*	*Bu.*	*Bu.*
Adams	16,500	4,600	70.5	325,000	6,900	39.5	272,000	11,500	52.0	597,000
Alamosa	20,000	19,500	69.0	1,344,000	.....	.....	.....	19,500	69.0	1,344,000
Arapahoe	3,000	400	65.0	26,000	2,500	36.0	90,000	2,900	40.0	116,000
Archuleta	.....	.....	.....	.....	.....	.....	.....	.....	.....	.....
Baca	1,500	1,200	46.0	55,000	100	18.0	1,800	1,300	43.5	56,800
Bent	2,300	1,300	46.0	60,000	.....	.....	.....	1,300	46.0	60,000
Boulder	5,200	3,200	69.0	221,000	1,500	34.5	51,500	4,700	58.0	272,500
Chaffee	.....	.....	.....	.....	.....	.....	.....	.....	.....	.....
Cheyenne	600	500	62.0	31,000	.....	.....	.....	500	62.0	31,000
Clear Creek	.....	.....	.....	.....	.....	.....	.....	.....	.....	.....
Conejos	14,500	14,000	73.5	1,026,000	.....	.....	.....	14,000	73.5	1,026,000
Costilla	8,200	8,000	70.5	563,000	.....	.....	.....	8,000	70.5	563,000
Crowley	.....	.....	.....	.....	.....	.....	.....	.....	.....	.....
Custer	.....	.....	.....	.....	.....	.....	.....	.....	.....	.....
Delta	4,500	4,200	84.5	354,000	100	14.0	1,400	4,300	82.5	355,400
Denver	.....	.....	.....	.....	.....	.....	.....	.....	.....	.....
Dolores	.....	.....	.....	.....	.....	.....	.....	.....	.....	.....
Douglas	600	.....	.....	.....	500	22.0	11,000	500	22.0	11,000
Eagle	.....	.....	.....	.....	.....	.....	.....	.....	.....	.....
Elbert	2,100	100	55.0	5,500	1,700	24.0	41,000	1,800	26.0	46,500
El Paso	300	100	.....	.....	100	18.0	1,800	200	9.0	1,800
Fremont	.....	.....	.....	.....	.....	.....	.....	.....	.....	.....
Garfield	4,800	1,600	67.0	107,000	600	17.5	10,500	2,200	53.5	117,500
Gilpin	.....	.....	.....	.....	.....	.....	.....	.....	.....	.....
Grand	.....	.....	.....	.....	.....	.....	.....	.....	.....	.....
Gunnison	.....	.....	.....	.....	.....	.....	.....	.....	.....	.....
Hinsdale	.....	.....	.....	.....	.....	.....	.....	.....	.....	.....
Huerfano	.....	.....	.....	.....	.....	.....	.....	.....	.....	.....
Jackson	.....	.....	.....	.....	.....	.....	.....	.....	.....	.....
Jefferson	700	400	62.5	25,000	100	28.0	2,800	500	55.5	27,800
Kiowa	200	.....	.....	.....	100	24.0	2,400	100	24.0	2,400
Kit Carson	7,200	4,000	60.5	241,000	1,300	28.0	36,500	5,300	52.5	277,500
Lake	.....	.....	.....	.....	.....	.....	.....	.....	.....	.....
La Plata	3,300	900	79.5	71,500	900	14.0	12,500	1,800	46.5	84,000
Larimer	10,500	8,700	59.0	513,000	1,100	26.5	29,000	9,800	55.5	542,000
Las Animas	600	400	66.5	26,500	100	17.0	1,700	500	56.5	28,200
Lincoln	1,000	200	62.5	12,500	700	22.0	15,500	900	31.0	28,000
Logan	1,700	700	58.5	41,000	700	25.5	18,000	1,400	42.0	59,000
Mesa	8,200	5,400	73.0	394,000	100	15.0	1,500	5,500	72.0	395,500
Mineral	.....	.....	.....	.....	.....	.....	.....	.....	.....	.....
Moffat	3,700	100	60.0	6,000	3,200	23.0	73,500	3,300	24.0	79,500
Montezuma	700	500	74.0	37,000	100	15.0	1,500	600	64.0	38,500
Montrose	10,500	9,800	83.0	815,000	200	13.0	2,600	10,000	82.0	817,600
Morgan	5,100	4,000	61.5	246,000	500	29.0	14,500	4,500	58.0	260,500
Otero	800	400	65.0	26,000	100	17.0	1,700	500	55.5	27,700
Ouray	400	200	72.5	14,500	.....	.....	.....	200	72.5	14,500
Park	.....	.....	.....	.....	.....	.....	.....	.....	.....	.....
Phillips	400	200	57.5	11,500	100	29.0	2,900	300	48.0	14,400
Pitkin	.....	.....	.....	.....	.....	.....	.....	.....	.....	.....
Prowers	5,600	3,500	55.5	195,000	1,100	19.0	21,000	4,600	47.0	216,000
Pueblo	1,200	500	65.0	32,500	300	19.5	5,800	800	48.0	38,300
Rio Blanco	3,600	300	68.5	20,500	3,000	24.0	72,500	3,300	28.0	93,000
Rio Grande	33,000	32,500	77.5	2,526,000	.....	.....	.....	32,500	77.5	2,526,000
Routt	5,700	300	61.5	18,500	4,600	26.0	120,000	4,900	28.5	138,500
Saguache	23,300	23,000	82.0	1,891,000	.....	.....	.....	23,000	82.0	1,891,000
San Juan	.....	.....	.....	.....	.....	.....	.....	.....	.....	.....
San Miguel	600	400	67.5	27,000	.....	.....	.....	400	67.5	27,000
Sedgwick	800	500	64.0	32,000	100	32.0	3,200	600	58.5	35,200
Summit	.....	.....	.....	.....	.....	.....	.....	.....	.....	.....
Teller	.....	.....	.....	.....	.....	.....	.....	.....	.....	.....
Washington	5,500	2,300	57.0	131,000	2,800	18.0	51,000	5,100	35.5	182,000
Weld	39,000	22,500	62.5	1,402,000	12,500	26.0	322,000	35,000	49.5	1,724,000
Yuma	2,600	1,600	54.0	86,500	300	23.0	6,900	1,900	49.0	93,400
State total	260,000	182,000	71.0	12,960,000	48,000	27.0	1,300,000	230,000	62.0	14,260,000

Barley: Acreage and production, by counties, Colorado, 1977

County	Acreage planted	Irrigated			Non-Irrigated			Total		
		Acreage harvested	Yield per acre	Production	Acreage harvested	Yield per acre	Production	Acreage harvested	Yield per acre	Production
	Acres	*Acres*	*Bu.*	*Bu.*	*Acres*	*Bu.*	*Bu.*	*Acres*	*Bu.*	*Bu.*
Adams	18,500	4,400	55.0	241,000	8,600	20.0	170,000	13,000	31.5	411,000
Alamosa	20,000	19,500	77.5	1,507,000	.....	.....	.....	19,500	77.5	1,507,000
Arapahoe	4,000	300	55.0	16,500	3,000	17.5	52,000	3,300	21.0	68,500
Archuleta	.....	.....	.....	.....	.....	.....	.....	.....	.....	.....
Baca	2,800	1,500	46.5	70,000	200	15.0	3,000	1,700	43.0	73,000
Bent	2,000	1,000	43.0	43,000	500	16.0	8,100	1,500	34.0	51,100
Boulder	7,000	4,800	59.0	282,000	1,200	18.5	22,000	6,000	50.5	304,000
Chaffee	.....	.....	.....	.....	.....	.....	.....	.....	.....	.....
Cheyenne	1,200	300	52.5	15,800	700	17.0	12,000	1,000	28.0	27,800
Clear Creek	.....	.....	.....	.....	.....	.....	.....	.....	.....	.....
Conejos	14,000	13,000	67.0	874,000	.....	.....	.....	13,000	67.0	874,000
Costilla	6,300	6,000	67.0	403,000	.....	.....	.....	6,000	67.0	403,000
Crowley	.....	.....	.....	.....	.....	.....	.....	.....	.....	.....
Custer	.....	.....	.....	.....	.....	.....	.....	.....	.....	.....
Delta	4,400	4,100	83.0	340,000	.....	.....	.....	4,100	83.0	340,000
Denver	.....	.....	.....	.....	.....	.....	.....	.....	.....	.....
Dolores	.....	.....	.....	.....	.....	.....	.....	.....	.....	.....
Douglas	1,100	.....	.....	.....	1,000	18.5	18,500	1,000	18.5	18,500
Eagle	.....	.....	.....	.....	.....	.....	.....	.....	.....	.....
Elbert	2,200	.....	.....	.....	2,000	17.0	34,000	2,000	17.0	34,000
El Paso	400	.....	.....	.....	300	18.0	5,400	300	18.0	5,400
Fremont	.....	.....	.....	.....	.....	.....	.....	.....	.....	.....
Garfield	4,700	2,200	71.0	156,000	100	14.0	1,400	2,300	68.5	157,400
Gilpin	.....	.....	.....	.....	.....	.....	.....	.....	.....	.....
Grand	.....	.....	.....	.....	.....	.....	.....	.....	.....	.....
Gunnison	.....	.....	.....	.....	.....	.....	.....	.....	.....	.....
Hinsdale	.....	.....	.....	.....	.....	.....	.....	.....	.....	.....
Huerfano	.....	.....	.....	.....	.....	.....	.....	.....	.....	.....
Jackson	.....	.....	.....	.....	.....	.....	.....	.....	.....	.....
Jefferson	1,300	300	56.5	17,000	700	20.0	14,000	1,000	31.0	31,000
Kiowa	100	.....	.....	.....	100	19.0	1,900	100	19.0	1,900
Kit Carson	9,800	5,300	65.5	348,000	3,200	19.5	63,000	8,500	48.5	411,000
Lake	.....	.....	.....	.....	.....	.....	.....	.....	.....	.....
La Plata	3,100	1,400	70.5	99,000	600	9.0	5,500	2,000	52.5	104,500
Larimer	11,000	8,500	50.0	423,000	1,000	14.5	14,500	9,500	46.0	437,500
Las Animas	900	400	41.5	16,500	300	13.5	4,000	700	29.5	20,500
Lincoln	900	100	58.0	5,800	700	15.5	11,000	800	21.0	16,800
Logan	7,700	1,500	61.0	91,500	4,000	19.5	77,000	5,500	30.5	168,500
Mesa	6,500	5,000	79.5	397,000	100	15.0	1,500	5,100	78.0	398,500
Mineral	.....	.....	.....	.....	.....	.....	.....	.....	.....	.....
Moffat	1,500	100	30.0	3,000	900	10.5	9,500	1,000	12.5	12,500
Montezuma	500	300	76.5	23,000	100	13.0	1,300	400	61.0	24,300
Montrose	14,000	11,400	72.5	824,000	100	13.0	1,300	11,500	72.0	825,300
Morgan	9,600	6,200	68.0	421,000	2,300	20.0	45,500	8,500	55.0	466,500
Otero	1,600	600	61.0	36,500	100	18.0	1,800	700	54.5	38,300
Ouray	400	300	65.0	19,500	.....	.....	.....	300	65.0	19,500
Park	.....	.....	.....	.....	.....	.....	.....	.....	.....	.....
Phillips	500	300	64.5	19,400	200	24.0	4,800	500	48.5	24,200
Pitkin	.....	.....	.....	.....	.....	.....	.....	.....	.....	.....
Prowers	7,600	4,400	45.0	198,000	1,100	17.5	19,500	5,500	39.5	217,500
Pueblo	1,100	400	45.0	18,000	500	19.0	9,600	900	30.5	27,600
Rio Blanco	2,400	100	30.0	3,000	1,400	14.5	20,000	1,500	15.5	23,000
Rio Grande	40,000	37,000	75.0	2,766,000	.....	.....	.....	37,000	75.0	2,766,000
Routt	7,100	500	30.0	15,000	4,000	16.5	65,500	4,500	18.0	80,500
Saguache	25,700	24,500	72.0	1,770,000	.....	.....	.....	24,500	72.0	1,770,000
San Juan	.....	.....	.....	.....	.....	.....	.....	.....	.....	.....
San Miguel	400	300	55.0	16,500	.....	.....	.....	300	55.0	16,500
Sedgwick	1,900	200	62.5	12,500	1,300	23.0	30,000	1,500	28.5	42,500
Summit	.....	.....	.....	.....	.....	.....	.....	.....	.....	.....
Teller	.....	.....	.....	.....	.....	.....	.....	.....	.....	.....
Washington	7,600	1,000	66.0	66,000	6,000	19.5	116,000	7,000	26.0	182,000
Weld	47,500	25,500	64.0	1,628,000	10,500	19.0	197,000	36,000	50.5	1,825,000
Yuma	700	300	65.0	19,500	200	22.0	4,400	500	48.0	23,900
State total	300,000	193,000	68.5	13,205,000	57,000	18.5	1,045,000	250,000	57.0	14,250,000

Barley: Acreage and production, by counties, Colorado, 1976

County	Acreage planted	Irrigated			Non-Irrigated			Total		
		Acreage harvested	Yield per acre	Production	Acreage harvested	Yield per acre	Production	Acreage harvested	Yield per acre	Production
	Acres	*Acres*	*Bu.*	*Bu.*	*Acres*	*Bu.*	*Bu.*	*Acres*	*Bu.*	*Bu.*
Adams	8,800	900	60.0	54,000	7,400	27.0	199,800	8,300	30.5	253,800
Alamosa	21,000	20,500	63.0	1,293,000	.....	.....	.....	20,500	63.0	1,293,000
Arapahoe	5,000	800	60.0	48,000	3,600	25.0	90,000	4,400	31.5	138,000
Archuleta	.....	.....	.....	.....	.....	.....	.....	.....	.....	.....
Baca	4,800	400	66.0	26,400	1,600	25.0	40,000	2,000	33.0	66,400
Bent	2,000	400	62.0	24,800	600	20.0	12,000	1,000	37.0	36,800
Boulder	8,700	6,900	57.0	393,300	1,500	28.0	42,000	8,400	52.0	435,300
Chaffee	500	.....	.....	.....	.....	.....	.....	.....	.....	.....
Cheyenne	800	600	59.0	35,400	200	19.0	3,800	800	49.0	39,200
Clear Creek	.....	.....	.....	.....	.....	.....	.....	.....	.....	.....
Conejos	19,000	19,000	65.0	1,235,000	.....	.....	.....	19,000	65.0	1,235,000
Costilla	7,500	7,000	64.0	448,000	.....	.....	.....	7,000	64.0	448,000
Crowley	400	200	65.0	13,000	.....	.....	.....	200	65.0	13,000
Custer	500	.....	.....	.....	.....	.....	.....	.....	.....	.....
Delta	5,600	5,300	66.0	349,800	300	22.0	6,600	5,600	63.5	356,400
Denver	.....	.....	.....	.....	.....	.....	.....	.....	.....	.....
Dolores	200	.....	.....	.....	200	22.0	4,400	200	22.0	4,400
Douglas	2,200	100	50.0	5,000	2,000	16.0	32,000	2,100	17.5	37,000
Eagle	.....	.....	.....	.....	.....	.....	.....	.....	.....	.....
Elbert	3,600	100	45.0	4,500	3,400	17.0	57,800	3,500	18.0	62,300
El Paso	400	.....	.....	.....	400	16.0	6,400	400	16.0	6,400
Fremont	.....	.....	.....	.....	.....	.....	.....	.....	.....	.....
Garfield	1,000	700	75.0	52,500	300	23.0	6,900	1,000	59.5	59,400
Gilpin	.....	.....	.....	.....	.....	.....	.....	.....	.....	.....
Grand	.....	.....	.....	.....	.....	.....	.....	.....	.....	.....
Gunnison	.....	.....	.....	.....	.....	.....	.....	.....	.....	.....
Hinsdale	.....	.....	.....	.....	.....	.....	.....	.....	.....	.....
Huerfano	200	.....	.....	.....	100	20.0	2,000	100	20.0	2,000
Jackson	.....	.....	.....	.....	.....	.....	.....	.....	.....	.....
Jefferson	800	200	60.0	12,000	500	26.0	13,000	700	35.5	25,000
Kiowa	.....	.....	.....	.....	.....	.....	.....	.....	.....	.....
Kit Carson	3,700	1,400	62.5	87,600	2,200	20.0	44,000	3,600	36.5	131,600
Lake	.....	.....	.....	.....	.....	.....	.....	.....	.....	.....
La Plata	1,900	200	58.0	11,600	1,200	21.0	25,200	1,400	26.5	36,800
Larimer	10,500	9,000	64.0	576,000	1,000	30.0	30,000	10,000	60.5	606,000
Las Animas	3,800	1,000	55.0	55,000	500	20.0	10,000	1,500	43.5	65,000
Lincoln	2,000	.....	.....	.....	1,900	18.0	34,200	1,900	18.0	34,200
Logan	3,500	400	60.0	24,000	3,100	24.0	74,400	3,500	28.0	98,400
Mesa	4,400	4,100	80.0	327,900	300	22.0	6,600	4,400	76.0	334,500
Mineral	.....	.....	.....	.....	.....	.....	.....	.....	.....	.....
Moffat	1,100	100	52.0	5,200	900	21.5	19,500	1,000	24.5	24,700
Montezuma	1,500	1,400	51.0	71,400	100	22.0	2,200	1,500	49.0	73,600
Montrose	12,000	10,500	75.0	787,500	1,000	23.0	23,000	11,500	70.5	810,500
Morgan	7,100	3,300	62.0	204,700	3,700	25.0	93,300	7,000	42.5	298,000
Otero	2,200	500	69.0	34,600	700	20.0	14,000	1,200	40.5	48,600
Ouray	200	100	73.0	7,300	100	21.0	2,100	200	47.0	9,400
Park	200	100	48.0	4,800	.....	.....	.....	100	48.0	4,800
Phillips	600	100	60.0	6,000	500	28.0	14,000	600	33.5	20,000
Pitkin	.....	.....	.....	.....	.....	.....	.....	.....	.....	.....
Prowers	11,000	600	64.0	38,400	5,600	18.0	100,800	6,200	22.5	139,200
Pueblo	4,100	900	62.0	55,800	900	23.5	21,200	1,800	43.0	77,000
Rio Blanco	2,000	100	50.0	5,000	1,700	31.0	52,700	1,800	32.0	57,700
Rio Grande	36,500	36,000	73.5	2,649,000	.....	.....	.....	36,000	73.5	2,649,000
Routt	6,200	200	50.0	10,000	2,900	32.0	92,800	3,100	33.0	102,800
Saguache	21,000	17,500	70.0	1,225,000	.....	.....	.....	17,500	70.0	1,225,000
San Juan	.....	.....	.....	.....	.....	.....	.....	.....	.....	.....
San Miguel	200	200	55.0	11,000	.....	.....	.....	200	55.0	11,000
Sedgwick	1,400	700	60.0	42,000	700	29.0	20,300	1,400	44.5	62,300
Summit	.....	.....	.....	.....	.....	.....	.....	.....	.....	.....
Teller	.....	.....	.....	.....	.....	.....	.....	.....	.....	.....
Washington	4,500	500	65.0	32,500	3,900	24.5	95,500	4,400	29.0	128,000
Weld	39,000	23,500	64.5	1,520,000	13,500	26.0	351,000	37,000	50.5	1,871,000
Yuma	1,400	500	64.0	32,000	500	25.0	12,500	1,000	44.5	44,500
State total	275,000	176,000	67.0	11,819,000	69,000	24.0	1,656,000	245,000	55.0	13,475,000

Winter wheat: Percent planted by variety, by districts, Colorado, 1980 & 1981[1]

Variety	Northwest		Northeast		East		Southwest		Southeast	
	1980	1981	1980	1981	1980	1981	1980	1981	1980	1981
	Percent									
Baca	.....	.....	22.1	24.5	18.7	20.5	24.5	10.2	32.3	42.6
Scout 66	.....	.....	26.4	23.2	28.6	24.6	11.8	12.5	6.0	12.5
Centurk	.....	.....	18.8	17.1	11.3	10.3	1.3	1.3	7.3	6.0
Scout	.....	.....	13.6	10.6	13.0	6.8	15.2	32.2	20.8	14.6
Vona	.....	.....	3.0	5.4	7.6	5.9	2.1	5.8	4.4	6.8
Wichita	.....	.....	1.5	1.7	4.5	7.0	2.7	2.5	4.8	1.3
Eagle	.....	.....	.2	.1	3.3	3.7	.....	.....	14.9	6.0
Dekalb	.....	.....	.....	.3	.....	3.8	.....	.....	.....	.2
Warrior	.....	.....	3.3	2.1	2.6	2.1	.....	.5	.....	3.6
Newton	.....	.....	.....	1.5	.....	2.8	.....	.....	.....	.....
Larned	.....	.....	.....	.....	1.1	2.4	.....	.....	.....	.1
Others[2]	100.0	100.0	11.1	13.5	9.3	10.1	42.4	35.0	9.5	6.3

[1] Dashes indicate either none reported or less than 0.1 percent.
[2] Includes unknown varieties.

Barley: Percent planted by variety, by district, Colorado, 1979-80

Variety	Percent of total						
	Northwest	Northeast	East	Southwest	San Luis Valley	Southeast	State
	1979						
Moravian III	.....	23.0	.....	54.6	28.3	.....	22.6
Steptoe	2.2	15.6	14.0	17.0	20.2	62.9	19.3
Otis	96.7	28.4	41.1	5.3	.2	4.7	18.8
Klages	.....	4.2	.....	.....	48.9	.....	18.6
Lud	.....	7.1	18.2	.3	.2	.....	5.0
Schuyler	.....	.2	.7	10.7	.....	17.6	2.2
Will	.....	.3	6.4	.....	.....	.....	1.0
Hiland	.....	.8	.....	2.7	.4	2.4	.8
Firlbecks III	.....	.7	.9	.....	.....	.....	.4
Wocus	.....	.....	.....	2.7	.2	.....	.3
Others[1]	1.1	19.7	18.7	6.7	1.6	12.4	11.0
All barley	100.0	100.0	100.0	100.0	100.0	100.0	100.0
	1980						
Moravian III	.....	33.1	2.3	22.8	36.7	.....	27.0
Klages	.....	3.4	4.0	5.3	43.5	.....	19.5
Steptoe	.....	13.4	25.0	20.9	15.7	54.3	19.0
Otis	91.4	16.0	30.4	1.3	.....	4.8	10.4
Lud	.....	16.9	12.3	.6	1.4	18.6	8.1
Schuyler	.....	.....	11.0	41.3	.....	9.0	6.4
Will	.....	10.8	.....	.....	.....	.....	3.1
Meimi	.....	.....	3.3	.....	.....	3.3	.6
Hiland	.....	.4	.....	3.1	.....	.....	.4
Wocus	.....	.....	.....	.9	.....	.....	.1
Others[1]	8.6	6.0	11.7	3.8	2.7	10.7	5.4
All barley	100.0	100.0	100.0	100.0	100.0	100.0	100.0

[1] Includes unknown varieties.

All Wheat: Stocks on farms, off farm, and total, Colorado, 1970-81

Year	October 1			January 1		
	On-farm	Off-farm	Total	On-farm	Off-farm	Total
	1,000 bushels					
1970-71	34,016	29,820	63,836	30,436	23,098	53,534
1971-72	35,188	30,892	66,080	31,013	23,122	54,135
1972-73	32,234	29,793	62,027	23,396	22,550	45,946
1973-74	22,351	25,043	47,394	10,856	15,629	26,485
1974-75	32,681	26,081	58,762	22,514	18,715	41,229
1975-76	29,379	29,042	58,421	23,165	23,063	46,228
1976-77	28,858	28,239	57,097	21,376	23,451	44,827
1977-78	35,572	31,565	67,137	32,703	27,958	60,661
1978-79	50,391	32,600	82,991	41,498	26,230	67,728
1979-80	44,943	34,030	78,973	39,325	27,730	67,055
1980-81	59,346	40,190	99,536	50,554	28,510	79,064
	April 1			June 1		
	1,000 bushels					
1970-71	22,081	19,300	41,381	12,532	12,531	25,063
1971-72	15,507	19,871	35,378	11,928	16,103	28,031
1972-73	10,918	13,375	24,293	5,719	7,082	12,801
1973-74	4,470	7,455	11,925	3,193	3,624	6,817
1974-75	13,799	14,223	28,022	10,894	7,994	18,888
1975-76	14,125	17,070	31,195	11,865	14,467	26,332
1976-77	18,704	20,782	39,486	17,635	15,422	33,057
1977-78	23,523	25,226	48,749	20,655	19,970	40,625
1978-79	28,456	18,440	46,896	23,120	13,195	36,315
1979-80	28,792	19,010	47,802	17,556	13,600	31,156
1980-81	34,069	24,150	58,219	.....	.....	.....

Barley: Stocks on farms, off farm, and total, Colorado, 1970-81

Year	October 1			January 1		
	On-farm	Off-farm	Total	On-farm	Off-farm	Total
	1,000 bushels					
1970-71	12,385	3,370	15,755	6,411	5,389	11,800
1971-72	7,762	4,387	12,149	4,574	4,932	9,506
1972-73	9,895	2,902	12,797	5,387	3,841	9,228
1973-74	4,192	6,445	10,637	2,959	8,584	11,543
1974-75	4,500	6,729	11,229	3,700	9,074	12,774
1975-76	6,583	10,252	16,835	5,242	9,573	14,815
1976-77	6,064	11,211	17,275	4,716	10,572	15,288
1977-78	8,265	8,846	17,111	5,273	9,202	14,475
1978-79	10,267	9,300	19,567	6,560	7,795	14,355
1979-80	12,529	8,800	21,329	9,911	8,970	18,881
1980-81	11,466	6,630	18,096	7,963	7,600	15,563
	April 1			June 1		
	1,000 bushels					
1970-71	3,497	4,920	8,417	1,093	4,516	5,609
1971-72	3,049	5,599	8,648	1,525	3,761	5,286
1972-73	2,089	6,489	8,578	770	4,806	5,576
1973-74	1,972	6,523	8,495	986	4,720	5,706
1974-75	900	7,641	8,541	600	5,528	6,128
1975-76	1,707	7,951	9,658	1,463	7,008	8,471
1976-77	1,887	9,116	11,003	1,078	7,687	8,765
1977-78	3,420	8,996	12,416	2,708	7,970	10,678
1978-79	3,137	8,960	12,097	1,283	7,830	9,113
1979-80	4,301	8,220	12,521	2,992	7,170	10,162
1980-81	4,141	6,360	10,501	.....	.....	.....

Oats: Stocks on farms, off farm, and total, Colorado, 1970-81

Year	October 1			January 1		
	On-farm	Off-farm	Total	On-farm	Off-farm	Total
	1,000 bushels					
1970-71	4,293	870	5,163	3,744	769	4,513
1971-72	2,399	546	2,945	2,108	377	2,485
1972-73	1,510	428	1,948	1,337	414	1,751
1973-74	1,430	548	1,978	1,198	498	1,696
1974-75	1,597	356	1,953	1,426	308	1,734
1975-76	2,017	374	2,391	1,482	281	1,763
1976-77	2,230	319	2,549	1,960	325	2,285
1977-78	1,267	352	1,619	957	406	1,363
1978-79	1,880	250	2,130	1,335	225	1,560
1979-80	2,359	445	2,804	1,935	310	2,245
1980-81	1,616	390	2,006	976	170	1,146
	April 1			June 1		
	1,000 bushels					
1970-71	2,845	570	3,415	1,348	528	1,876
1971-72	1,090	438	1,528	775	445	1,220
1972-73	944	572	1,516	283	497	780
1973-74	869	443	1,312	676	296	972
1974-75	742	313	1,055	542	214	756
1975-76	761	280	1,041	617	171	788
1976-77	1,299	280	1,579	760	159	919
1977-78	589	286	875	295	200	495
1978-79	658	200	858	395	160	555
1979-80	1,325	258	1,583	1,060	210	1,270
1980-81	842	145	987	.....	.....	.....

Rye: Stocks on farms, off farm, and total, Colorado, 1970-81

Year	October 1			January 1		
	On-farm	Off-farm	Total	On-farm	Off-farm	Total
	1,000 bushels					
1970-71	1,033	265	1,298	878	140	1,018
1971-72	1,068	446	1,514	805	315	1,120
1972-73	184	54	238	139	26	165
1973-74	228	114	342	200	57	257
1974-75	125	35	160	114	30	144
1975-76	123	24	147	106	5	111
1976-77	161	*	*	137	4	141
1977-78	57	*	*	52	*	*
1978-79	79	*	*	68	*	*
1979-80	57	*	*	37	*	*
1980-81	43	*	*	24	*	*
	April 1			June 1		
	1,000 bushels					
1970-71	672	100	772	241	60	301
1971-72	372	218	590	155	95	250
1972-73	96	28	124	24	27	51
1973-74	94	61	155	51	53	104
1974-75	86	22	108	68	5	73
1975-76	70	2	72	53	1	54
1976-77	84	1	85	64	1	65
1977-78	32	*	*	24	*	*
1978-79	42	*	*	21	*	*
1979-80	30	*	*	20	*	*
1980-81	10	*	*	.....	.....	.....

* Not published to avoid disclosure of individual operations.

Corn grain: Stocks on farms, off farm, and total, Colorado, 1971-81

Year	January 1			April 1		
	On-farm	Off-farm	Total	On-farm	Off-farm	Total
	1,000 bushels					
1971	19,788	8,253	28,041	9,700	4,623	14,323
1972	23,994	5,971	29,965	8,127	4,628	12,755
1973	23,282	6,975	30,257	12,699	5,810	18,509
1974	23,280	11,443	34,723	11,155	7,189	18,344
1975	20,110	12,100	32,210	8,467	6,126	14,593
1976	20,093	12,724	32,817	7,213	8,169	15,382
1977	25,704	17,778	43,482	12,852	10,503	23,355
1978	38,698	16,341	55,039	16,930	9,995	26,925
1979	37,741	14,840	52,581	24,090	8,240	32,330
1980	51,156	18,440	69,596	37,643	12,940	50,583
1981	56,498	16,760	73,258	37,666	8,700	46,366
	June 1			October 1		
	1,000 bushels					
1971	4,656	2,170	6,826	1,552	1,050	2,602
1972	4,644	1,977	6,621	1,935	1,681	3,616
1973	3,810	2,102	5,912	847	789	1,636
1974	4,365	2,739	7,104	970	743	1,713
1975	3,704	3,189	6,893	794	1,128	1,922
1976	5,667	4,041	9,708	515	862	1,377
1977	7,069	8,595	15,664	1,285	3,278	4,563
1978	14,512	7,710	22,222	5,643	3,320	8,963
1979	16,060	6,215	22,275	6,424	3,760	10,184
1980	27,026	10,090	37,116	9,652	3,950	13,602
1981	.....	.....	.....	.....	.....	.....

Sorghum grain: Stocks on farms, off farm, and total, Colorado, 1971-81

Year	January 1			April 1		
	On-farm	Off-farm	Total	On-farm	Off-farm	Total
	1,000 bushels					
1971	5,800	5,564	11,364	3,300	2,335	5,635
1972	4,992	3,877	8,869	3,168	3,492	6,660
1973	5,216	3,843	9,059	1,705	2,453	4,158
1974	4,095	3,918	8,013	2,093	3,145	5,328
1975	2,075	2,850	4,925	845	1,711	2,556
1976	2,187	4,064	6,251	1,357	2,521	3,878
1977	3,118	3,753	6,871	2,248	2,297	4,545
1978	5,654	3,685	9,339	2,385	2,980	5,365
1979	4,216	5,250	9,466	2,108	3,625	5,733
1980	5,426	6,100	11,526	3,230	3,750	6,980
1981	6,493	3,950	10,443	3,675	2,750	6,425
	June 1			October 1		
	1,000 bushels					
1971	1,800	1,002	2,802	600	847	1,447
1972	1,440	1,130	2,570	960	948	1,908
1973	903	1,333	2,236	251	475	726
1974	1,183	1,047	2,230	273	318	591
1975	461	1,220	1,681	231	584	815
1976	528	1,811	2,339	151	790	941
1977	798	2,193	2,991	145	1,306	1,451
1978	1,590	3,025	4,615	1,149	2,510	3,659
1979	1,581	2,580	4,161	949	1,620	2,569
1980	2,067	3,320	5,387	646	1,490	2,136
1981	.....	.....	.....	.....	.....	.....

FRUIT CROPS — 1980

Total fruit production in Colorado for 1980 was 5 percent below the 1979 crop but was more than double the freeze shortened output two years earlier. Following a generally favorable winter and a cool spring, most fruit trees had a heavy bloom. However, wet weather during the main pollination period limited the setting of fruit, especially on apple trees. Apple production was further limited by a heavy localized freeze on May 25. Some orchards were heavily damaged while others escaped with only minor injury. Irrigation water was adequate in all fruit producing areas and harvest progressed without serious delays or problems. The total value of the 1980 fruit crops was $10,976,000, down 9 percent from the $12,085,000 crop produced the previous year. Preliminary figures indicated that growers received lower prices than a year earlier for all fruit crops except apples which were only slightly higher.

Apples continued to be the leading fruit crop produced in Colorado even though production in 1980, at 70 million pounds, was 30 percent below the previous year. The wet weather during pollination followed by the heavy freeze on May 25 severely limited apple production for 1980. Subsequent weather was favorable and apples sized well during July resulting in a good quality crop. Apples accounted for 63 percent of the total fruit produced in Colorado during 1980 compared with 86 percent the previous year.

Red Delicious maintained its rank as the leading apple variety representing 28.6 percent of the state's crop. Jonathan was a close second with 25.7 percent. Rome beauty ranked third with 20.0 percent of the total followed closely by Golden Delicious with 18.6 percent. Red Delicious apples were most adversely affected by the May 25 freeze.

Apple pproducers received an average of 8.5 cents per pound for their 1980 crop compared with 8.0 cents per pound for the 1979 crop. Total value of the 1980 crop was $5,950,000, down 18 percent from $7,280,000 the previous year but 56 percent above the $3,816,000 crop produced in 1978.

Peach production for 1980 was estimated at 18.0 million pounds, 29 percent more than the 14.0 million pounds harvested the previous year. Bloom dates were a little later than usual as a result of cool spring temperatures, but a heavy bloom and good fruit set followed. Peach producers received an average of 17.9 cents per pound for their 1980 crop, down from 20.8 cents a year earlier. The total value of the 1980 crop was $3.22 million compared with the $2.70 million crop the year before.

Pear production for 1980 was 4,600 tons, the same as the previous year but more than double the short 1978 crop of 1,950 tons. Producers received a lower average price for their pears in 1980, receiving an average of $183.00 per ton compared with $209.00 the previous year. The total value of the crop, at $842,000, was 8 percent below the 1979 crop value but still more than twice the value of the 1978 output.

Tart cherry production increased to 2.0 million pounds for 1980, up from 1.7 million pounds in 1979 and 1.3 million pounds produced in 1978. The average price received per pound, at 21.7 cents, was less than half the 1979 price. Much of the 1980 crop was very poor quality and demand was low resulting in the sharp decline in price. Total value was $391,000 compared with $751,000 the previous year.

Sweet cherry production totaled 600 tons in 1980 compared with 380 tons in 1979 and 150 tons harvested from the freeze-damaged 1978 crop. Growers received an average price of $95 per ton for the 1980 crop, down from the average of $1,132 received the previous year. The total value of the crop in 1980 was $571,000 compared with $430,000 in 1979 and $157,000 for the 1978 crop.

COMMERCIAL VEGETABLES — 1980

Colorado producers harvested 24,330 acres of fresh market and processing vegetable crops during 1980 and produced 266,200 tons of vegetables. Total output from the 1980 crops was down 8 percent from the previous year's output of 288,500 tons. The decline from a year earlier resulted almost entirely from an 8 percent decline in acreage harvested as the overall average output per acre was 10.94 tons in 1980 compared with 10.91 tons per acre the previous year. Vegetable growers received higher average prices for their produce in 1980 for most commodities and, with substantially higher prices received for onions, total value of sales for all vegetable crops was $49,960,000, up 45 percent from the $34,383,000 received from 1979 vegetable crops.

Summer Storage Onions continued to be the leading vegetable crop produced in Colorado in terms of acreage harvested, tonnage produced, and value of sales. The 8,200 acres harvested in 1980 represented nearly 34 percent of the total vegetable acreage in the state. The 7,800 acres harvested a year earlier accounted for 29 percent of the total. Per acre yields in 1980 did not average as high as the previous year which more than offset the increased acreage. Total production, at 2,460,000 cwt., was down 3 percent. However, a higher percentage of the crop was utilized and combined with substantially higher prices than a year earlier, total value of the 1980 crop was $24,759,000. This was more than double the value of the 1979 crop and represented nearly 50 percent of the total value of all vegetable crops. In 1979, onion sales represented only 30 percent of the state's total sales from vegetables.

Lettuce ranked second in terms of acreage harvested, tonnage produced, and value of sales. Although growers received a higher average price for lettuce in 1980 than they did a year earlier, a 23 percent reduction in acreage harvested and a 7 percent decline in average per acre yield combined to result in a 29 percent drop in tonnage produced. Total value of sales for 1980 was $7,836,000, down 23 percent from the $10,217,000 received from sales of the 1979 crop.

Sweet Corn acreage for 1980 was unchanged from the previous two years, at 3,200 acres. Total tonnage produced declined 5 percent to 304,000 cwt. as a result of lower per acre yields. Average prices received were also lower, resulting in a 15 percent decline in value of sales from $2,333,000 in 1979 to $1,976,000 in 1980.

Cabbage ranked third in terms of value of sales with a total of $5,356,000 returned to producers in 1980. Acreage harvested, at 1,440 acres, was down 10 percent from 1979 but per acre yields were higher, resulting in a 6 percent increase in tonnage produced to 532,000 cwt. for 1980. Growers received an average of $10.07 per cwt. for their 1980 crop compared with $6.16 a year earlier and combined with the larger crop this resulted in a 74 percent increase in value of sales.

Carrots were harvested from 1,100 acres in 1980 compared with 1,000 acres a year earlier. The increased acreage more than offset a slight decline in average yield per acre as total production was 8 percent higher than the previous year. The higher output more than offset lower average prices resulting in a 6 percent increase in value of sales to $2,482,000.

Cucumbers for Pickles were harvested from 2,600 acres in 1980 compared with 2,200 acres the previous year. Combined with higher per acre yields, total production of 23,010 cwt. was 25 percent above the 18,350 cwt. produced in 1979. Grower prices were substantially higher than a year earlier resulting in a 78 percent increase in value of sales — $3,428,000 in 1980 compared with $1,927,000 in 1979.

Cantaloup production totaled 106,000 cwt. in 1980, down 23 percent from the previous year as a result of an 8 percent decline in acreage harvested and a 17 percent drop in average yield per acre. However, grower prices were much better than a year earlier and value of sales increased nearly 20 percent to $906,000.

Spinach acreage was unchanged from 1979 but per acre yields were higher resulting in a 30 percent increase in tonnage to 86,000 cwt. for 1980. Lower grower prices were partially offsetting but value of sales increase 27 percent to $2,477,000.

Production of **vegetable crops for processing** in 1980 was sharply below a year earlier as a result of the closing of a major vegetable processing plant. The firm which did not operate in 1980, normally represented nearly one-half of the contracted acreage of **snap beans** and all of the acreage contracted for **green peas.** Higher per acre yields and higher grower prices partially offset a reduced acreage of **tomatoes for processing** but value of sales was still 22 percent below 1979 at $409,000.

Fruits: Production and value, Colorado, 1979-80

Fruit crop	Total production 1979	Total production 1980	Unit	Value per unit 1979	Value per unit 1980	Total value 1979	Total value 1980
				Dollars		*Dollars*	
Apples	100,000,000	70,000,000	Lbs.	.080	.085	7,280,000	5,950,000
Peaches	14,000,000	18,000,000	Lbs.	.208	.179	2,704,000	3,222,000
Cherries, tart	1,700,000	2,000,000	Lbs.	.442	.217	751,000	391,000
Cherries, sweet	380	600	Tons	1,132.00	952.00	430,000	571,000
Pears	4,600	4,600	Tons	209.00	183.00	920,000	842,000
Total	.....	.....	.....	.....	.....	12,085,000	10,976,000

Commercial apples: Production by varieties, Colorado, 1975-80[1]

Year	Jonathon	Delicious	Golden Delicious	Rome Beauty	Winesap	Other varieties	Total
				Million pounds			
1975	26.8	36.8	13.3	18.2	4.2	5.7	105.0
1976	16.5	27.7	10.8	14.0	2.3	2.7	74.0
1977	18.8	30.0	10.4	11.7	3.1	1.0	75.0
1978	9.5	8.0	8.0	12.0	1.0	2.5	41.0
1979	20.0	40.0	15.0	14.0	4.0	7.0	100.0
1980	18.0	20.0	13.0	14.0	3.0	2.0	70.0

[1] In certain years, production includes some quantities not harvested because of economic conditions and excluded in computing values.

Commercial vegetables: Acreage production, and value, Colorado, 1979-80[1]

Crop	Acreage planted	Acreage harvested	Yield per acre	Total production[2]	Unit	Value per unit	Total value
				1979			
	Acres	*Acres*				*Dollars*	*Dollars*
Beans, snap[3]	1,700	1,500	3.53	5,300	Tons	126.00	668,000
Cabbage[4]	1,910	1,600	313	501,000	Cwt.	6.16	3,084,000
Cantaloups	1,000	920	150	138,000	Cwt.	5.48	756,000
Carrots	1,100	1,000	245	245,000	Cwt.	9.60	2,352,000
Cucumbers[3]	2,400	2,200	8.34	18,350	Tons	105.00	1,927,000
Green peas	430	380	1.32	500	Tons	270.00	135,000
Lettuce	6,300	6,000	220	1,320,000	Cwt.	7.74	10,217,000
Onions	8,200	7,800	325	2,535,000	Cwt.	5.64	10,434,000
Spinach	1,200	1,100	60	66,000	Cwt.	29.60	1,954,000
Sweet corn	3,400	3,200	100	320,000	Cwt.	7.29	2,333,000
Tomatoes[3]	790	750	10.80	8,100	Tons	64.60	523,000
Total	28,430	26,450	10.91	288,500	Tons	119.18	34,383,000
				1980			
	Acres	*Acres*				*Dollars*	*Dollars*
Beans, snap[3]	1,000	770	3.05	2,330	Tons	142.00	331,000
Cabbage[4]	1,600	1,440	369	532,000	Cwt.	10.07	5,356,000
Cantaloups	920	850	125	106,000	Cwt.	8.55	906,000
Carrots	1,200	1,100	240	264,000	Cwt.	9.40	2,482,000
Cucumbers[3]	2,700	2,600	8.85	23,010	Tons	149.00	3,428,000
Green peas[3]	.....	.....	.....	.....	Tons	.....	.....
Lettuce	5,000	4,600	205	943,000	Cwt.	8.31	7,836,000
Onions	8,700	8,200	300	2,460,000	Cwt.	13.10	24,759,000
Spinach	1,200	1,100	78	86,000	Cwt.	28.80	2,477,000
Sweet Corn	3,300	3,200	95	304,000	Cwt.	6.50	1,976,000
Tomatoes[3]	690	470	13.00	6,110	Tons	66.90	409,000
Total	26,310	24,330	10.94	266,200	Tons	165.77	49,960,000

[1] Fresh market except where noted.
[2] For some crops, includes quantities not marketed and excluded in computing values.
[3] For processing.
[4] Fresh market and processing.

Fruits: Production, price, and value, Colorado, 1972-80

Year	Production: 1,000 units, Total[1]	Production: 1,000 units, Utilized	Production: Million pounds, Total[1]	Production: Million pounds, Utilized	Price per pound	Value of utilized production
	Commercial apples					
	42-pound equivalents		*Million pounds*		*Cents*	*1,000 dollars*
1972	262	262	11.0	11.0	13.10	1,441
1973	2,738	2,738	115.0	115.0	7.50	8,625
1974	1,071	1,071	45.0	45.0	9.00	4,050
1975	2,500	2,500	105.0	95.0	5.40	5,130
1976	1,762	1,762	74.0	74.0	8.60	6,364
1977	1,786	1,786	75.0	75.0	9.30	6,975
1978	976	857	41.0	36.0	10.60	3,816
1979	2,381	2,167	100.0	91.0	8.00	7,280
1980	1,667	1,667	70.0	70.0	8.50	5,950
	Peaches					
	48-pound equivalents		*Million pounds*		*Cents*	*1,000 dollars*
1972	167	146	8.0	7.0	14.20	994
1973	583	481	28.0	23.1	12.70	2,934
1974	313	285	15.0	13.7	15.80	2,165
1975	348	333	16.7	16.0	17.00	2,720
1976	302	292	14.5	14.0	16.80	2,352
1977	375	302	18.0	14.5	13.70	1,987
1978	150	150	7.2	7.2	17.70	1,274
1979	292	271	14.0	13.0	20.80	2,704
1980	375	375	18.0	18.0	17.90	3,222

Year	Production: Total[1]	Production: Utilized	Price per unit	Value of utilized production
	Tart cherries			
	Million pounds		*Cents*	*1,000 dollars*
1972	1.0	1.0	11.8	118
1973	2.0	2.0	19.2	384
1974	2.5	2.5	18.7	468
1975	3.3	3.2	11.7	374
1976	3.3	3.3	19.8	653
1977	2.3	2.3	24.3	559
1978	1.3	1.3	41.6	541
1979	1.7	1.7	44.2	751
1980	2.0	1.8	21.7	391
	Sweet cherries			
	Tons		*Dollars*	*1,000 dollars*
1972	150	150	808.00	121
1973	560	560	535.00	300
1974	250	250	642.00	161
1975	400	400	615.00	246
1976	500	500	596.00	298
1977	550	550	680.00	374
1978	150	150	1,048.00	157
1979	380	380	1,132.00	430
1980	600	600	952.00	571
	Pears			
	Tons		*Dollars*	*1,000 dollars*
1972	2,800	2,780	171.00	475
1973	6,090	5,510	122.00	672
1974	4,650	4,590	204.00	936
1975	6,000	6,000	153.00	918
1976	6,400	6,400	124.00	794
1977	6,900	6,000	169.00	1,014
1978	1,950	1,950	212.00	413
1979	4,600	4,400	209.00	920
1980	4,600	4,600	183.00	842

[1] In certain years, production includes some quantities not harvested because of economic conditions and excluded in computing values.

Onions: Acreage, production, and stocks, Colorado, 1972-80

Year	Acreage		Yield per acre	Production	January 1 stocks[1]	
	Planted	Harvested			Quantity	Percent of production
	Acres		*Cwt.*	*1,000 cwt.*	*1,000 cwt.*	*Percent*
1972	5,400	5,100	335	1,709	295	17.3
1973	5,200	4,800	290	1,392	252	18.1
1974	5,500	5,100	290	1,479	290	19.6
1975	5,700	5,300	310	1,643	302	18.4
1976	6,400	5,900	370	2,183	533	24.4
1977	7,500	6,800	300	2,040	410	20.1
1978	8,200	7,800	350	2,730	675	24.7
1979	8,200	7,800	325	2,535	800	31.6
1980	8,700	8,200	300	2,460	860	35.0

[1] January following year in which crop was produced.

Onions: Production, loss, sales, and value, Colorado, 1972-80

Year	Production	Loss	Sales	Value per cwt.	Total value
	1,000 cwt.	*1,000 cwt.*		*Dollars*	*1,000 dollars*
1972	1,709	340	1,369	8.41	11,513
1973	1,392	242	1,150	7.72	8,878
1974	1,479	258	1,221	5.35	6,532
1975	1,643	293	1,350	11.00	14,850
1976	2,183	373	1,810	8.35	15,114
1977	2,040	450	1,590	5.53	8,793
1978	2,730	510	2,220	8.27	18,359
1979[1]	2,535	685	1,850	5.64	10,434
1980	2,460	570	1,890	13.10	24,759

[1] Estimates as of January 1, 1980.

Onions: Acreage and production by areas, Colorado, 1972-80

Year	Northern Colorado				Western Slope			
	Acreage planted	Acreage harvested	Yield per acre	Production	Acreage planted	Acreage harvested	Yield per acre	Production
	Acres	*Acres*	*Cwt.*	*1,000 cwt.*	*Acres*	*Acres*	*Cwt.*	*1,000 cwt.*
1972	2,250	2,150	355	763	1,500	1,400	310	434
1973	2,250	2,050	310	636	1,400	1,300	280	364
1974	2,400	2,300	315	725	1,600	1,400	299	418
1975	2,300	2,100	360	756	1,500	1,400	330	462
1976	3,200	2,950	390	1,150	1,300	1,200	380	456
1977	3,500	3,300	305	1,008	2,000	1,700	300	510
1978	4,300	4,200	359	1,506	2,000	1,800	350	630
1979	4,300	4,200	333	1,399	2,000	1,800	316	569
1980	5,200	4,900	305	1,493	2,000	1,900	295	561

	Arkansas Valley				State			
	Acreage planted	Acreage harvested	Yield per acre	Production	Acreage planted	Acreage harvested	Yield per acre	Production
	Acres	*Acres*	*Cwt.*	*1,000 cwt.*	*Acres*	*Acres*	*Cwt.*	*1,000 cwt.*
1972	1,650	1,550	330	512	5,400	5,100	335	1,709
1973	1,550	1,450	270	392	5,200	4,800	290	1,392
1974	1,500	1,400	240	336	5,500	5,100	290	1,479
1975	1,900	1,800	236	425	5,700	5,300	310	1,643
1976	1,900	1,750	330	577	6,400	5,900	370	2,183
1977	2,000	1,800	290	522	7,500	6,800	300	2,040
1978	1,900	1,800	330	594	8,200	7,800	350	2,730
1979	1,900	1,800	315	567	8,200	7,800	325	2,535
1980	1,500	1,400	290	406	8,700	8,200	300	2,460

Vegetables: Acreage, production, and value, Colorado, 1970-80

Year	Acreage harvested	Yield per acre	Production[1]	Value per unit	Total value
	Acres	*Cwt.*	*1,000 cwt.*	*Dollars*	*1,000 dollars*
			Cabbage		
1970	1,700	250	425	2.37	1,009
1971	1,900	235	447	2.51	1,121
1972	1,800	250	450	3.43	1,543
1973	1,800	268	482	7.28	3,510
1974	1,900	299	569	3.31	1,885
1975	1,100	336	370	3.99	1,475
1976	1,090	340	371	4.24	1,573
1977	1,300	325	423	4.58	1,936
1978	1,500	275	413	7.57	3,125
1979	1,600	313	501	6.16	3,084
1980	1,440	369	532	10.07	5,356
			Cantaloupe		
1970	2,200	100	220	4.23	931
1971	2,200	95	209	4.43	926
1972	2,000	95	190	6.05	1,150
1973	1,400	140	196	4.64	909
1974	1,000	140	140	9.73	1,362
1975	910	170	155	10.80	1,674
1976	830	180	149	8.00	1,192
1977	850	135	115	4.50	518
1978	920	160	147	5.16	759
1979	920	150	138	5.48	756
1980	850	125	106	8.55	906
			Carrots		
1970	1,100	195	215	3.87	832
1971	1,000	225	225	4.76	1,071
1972	1,000	240	240	4.68	1,123
1973	1,200	330	396	4.86	1,923
1974	1,400	274	383	6.31	2,418
1975	1,000	230	230	5.90	1,357
1976	1,000	280	280	8.26	2,313
1977	1,000	220	220	8.24	1,813
1978	1,000	250	250	8.95	2,238
1979	1,000	245	245	9.60	2,352
1980	1,100	240	264	9.40	2,482
			Sweet corn for fresh market		
1970	3,200	65	208	4.56	948
1971	3,200	65	208	4.89	1,017
1972	3,200	65	208	5.10	1,061
1973	3,100	70	217	6.26	1,358
1974	3,300	78	257	7.36	1,892
1975	3,400	93	316	7.40	2,338
1976	3,400	90	306	7.65	2,341
1977	3,300	95	314	7.31	2,295
1978	3,200	100	320	6.98	2,234
1979	3,200	100	320	7.29	2,333
1980	3,200	95	304	6.50	1,976
			Lettuce		
1970	4,100	220	902	5.76	5,196
1971	3,900	200	780	4.43	3,455
1972	4,100	205	841	4.76	4,003
1973	4,700	250	1,175	7.06	8,296
1974	4,400	235	1,034	6.00	6,204
1975	4,300	225	968	6.66	6,447
1976	4,800	255	1,224	10.10	12,362
1977	4,300	235	1,011	5.89	5,955
1978	5,400	215	1,161	4.99	5,793
1979	6,000	220	1,320	7.74	10,217
1980	4,600	205	943	8.31	7,836

[1] In certain years production includes some quantities not harvested because of economic conditions and excluded in computing values.

Vegetables: Acreage, production, and value, Colorado, 1970-80 (continued)

Year	Acreage harvested	Yield per acre	Production[1]	Value per unit	Total value
	Acres	*Cwt.*	*1,000 cwt.*	*Dollars*	*1,000 dollars*
			Spinach		
1970	750	70	53	14.10	747
1971	910	75	68	14.00	952
1972	900	75	68	15.90	1,081
1973	1,100	65	72	18.90	1,361
1974	1,000	50	50	20.30	1,015
1975	650	57	37	22.10	818
1976	860	80	69	22.60	1,559
1977	860	70	60	22.60	1,356
1978	850	74	63	28.80	1,814
1979	1,100	60	66	29.60	1,954
1980	1,100	78	86	28.80	2,477
	Acres	*Tons*	*Tons*	*Dollars*	*1,000 dollars*
			Tomatoes for processing		
1970	1,100	11.10	12,200	35.20	429
1971	360	11.00	3,950	35.60	141
1972	560	17.40	9,750	39.20	382
1973	640	12.34	7,900	42.00	382
1974	630	12.22	7,700	62.50	481
1975	640	13.44	8,600	61.90	546
1976	650	16.85	10,950	58.20	637
1977	640	10.94	7,000	63.70	446
1978	760	15.26	11,600	63.00	731
1979	750	10.80	8,100	64.60	523
1980	470	13.00	6,110	66.90	409
			Snap beans for processing		
1970	1,700	2.70	4,600	92.70	426
1971	1,700	3.06	5,200	86.10	448
1972	1,700	3.44	5,850	88.40	517
1973	1,700	2.97	5,050	89.90	454
1974	1,900	2.95	5,600	127.00	711
1975	1,700	3.53	6,000	127.00	762
1976	1,500	3.27	4,900	133.00	652
1977	1,700	3.56	6,050	126.00	762
1978	1,400	3.00	4,200	128.00	538
1979	1,500	3.53	5,300	126.00	668
1980	770	3.05	2,330	142.00	331
			Cucumbers for pickles		
1970	2,300	8.43	19,400	76.80	1,490
1971	2,500	8.32	20,800	70.70	1,471
1972	2,600	6.40	16,650	91.50	1,523
1973	2,200	7.30	16,050	112.00	1,798
1974	2,500	9.40	23,500	100.00	2,350
1975	2,400	7.40	17,750	93.60	1,661
1976	2,400	9.19	22,050	78.50	1,731
1977	1,600	10.78	17,250	108.00	1,863
1978	2,200	7.95	17,500	131.00	2,293
1979	2,200	8.34	18,350	105.00	1,927
1980	2,600	8.85	23,010	149.00	3,428
			Green peas for processing		
1970	1,100	1.54	1,700	95.70	163
1971	530	1.70	900	119.00	107
1972	410	1.71	700	98.70	69
1973	320	1.09	350	129.00	45
1974	530	.94	500	234.00	117
1975	340	1.62	550	242.00	133
1976	380	1.18	450	263.00	118
1977	420	1.31	550	271.00	149
1978	310	1.45	450	270.00	122
1979	380	1.32	500	270.00	135
1980	.....	.....	.....	.....	.....

[1] In certain years production includes some quantities not harvested because of economic conditions and excluded in computing values.

Flowers: Sales and value, Colorado, 1978-80

Kind	Number of producers	Unit	Sales		Value	
			Number sold	Percent of sales at wholesale	Wholesale price	Value of sales at wholesale[1]
	Number	*Unit*	*Thousand*	*Percent*	*Dollars*	*1,000 dollars*
			1978			
Carnations:						
Standard	111	Blooms	119,698	99	.119	14,244
Miniature	41	Bunches	1,095	99	1.51	1,653
Roses:						
Hybrid Tea	16	Blooms	26,206	100	.191	5,005
Sweetheart	15	Blooms	10,744	100	.116	1,246
Snapdragons	11	Stems	130	46	.153	20
Potted plants:						
Chrysanthemums	22	Pots	441	90	2.01	886
Poinsettieas	44	Pots	389	92	2.82	1,097
Geraniums	80	Pots	1,139	81	.670	763
Lilies	27	Pots	177	95	1.90	336
Hydrangeas	16	Pots	35	89	2.50	88
Bedding plants:						
Flowering	93	Flats	570	58	4.25	2,423
Vegetable	89	Flats	161	57	4.50	725
Foliage plants	59	.....	.....	87	.....	4,134[2]
			1979			
Carnations:						
Standard	103	Blooms	113,898	100	.123	14,009
Miniature	41	Bunches	911	99	1.83	1,667
Roses:						
Hybrid Tea	17	Blooms	18,702	99	.193	3,609
Sweetheart	16	Blooms	8,229	100	.143	1,177
Snapdragons	8	Stems	80	30	.289	23
Potted plants:						
Chrysanthemums	22	Pots	423	94	2.39	1,011
Poinsettieas	43	Pots	389	90	3.05	1,186
Geraniums	71	Pots	1,118	86	.690	771
Lilies	20	Pots	99	92	2.42	240
Hydrangeas	14	Pots	43	97	2.30	99
Bedding plants:						
Flowering	87	Flats	559	55	4.80	2,683
Vegetable	81	Flats	166	48	4.81	798
Foliage plants	39	.....	.....	88	.....	2,564[2]
			1980			
Carnations:						
Standard	79	Blooms	79,850	99	.146	11,658
Miniature	35	Bunches	1,107	100	2.01	2,225
Roses:						
Hybrid Tea	14	Blooms	22,598	100	.234	5,288
Sweetheart	15	Blooms	8,566	100	.212	1,816
Snapdragons	9	Stems	107	51	.319	34
Potted plants:						
Chrysanthemums	13	Pots	287	95	3.16	907
Poinsettieas	30	Pots	418	81	3.22	1,346
Geraniums	53	Pots	865	80	.990	856
Lilies	17	Pots	139	96	2.67	371
Hydrangeas	11	Pots	29	96	3.74	108
Bedding plants:						
Flowering	68	Flats	575	83	4.81	2,766
Vegetable	62	Flats	125	71	4.04	505
Foliage plants	29	.....	.....	85	.....	3,947[2]

[1] Equivalent wholesale value of all sales.
[2] Gross value of sales less cost of plant material from other growers for growing on.

Fertilizer: Direct application nutrient materials consumption, Colorado, 1975-80

Product	1975	1976	1977	1978	1979	1980
	Tons					
Nitrogen materials						
Anhydrous ammonia	69,198	76,205	75,785	78,727	69,688	95,151
Ammonium nitrate	52,286	66,535	50,103	63,849	63,701	59,660
Ammonium sulfate	26,740	26,761	25,155	22,194	23,593	28,458
Nitrogen solutions	34,706	45,191	40,150	76,093	93,215	109,715
Urea	5,255	6,000	7,156	11,177	9,361	10,484
Other	4,707	617	1,888	1,136	506	25,611
Phospate materials						
Superphospate[1]	17,222	12,897	6,802	6,252	9,756	6,726
Ammonium phosphate	12,279	9,400	8,366	10,017	7,545	4,048
Other	5,661	263	423	1,821	247	1,758
Potash materials						
Chloride 50-62 percent grades	9,199	11,146	6,121	10,434	11,530	10,710
Other	3,841	4,326	12,606	4,846	5,028	7,625
Natural organic materials	8,069	3,763	2,528	1,858	3,267	1,286

[1] Grades over 22 percent.

Fertilizer: Consumption of primary plant nutrient in mixtures and direct application materials, Colorado, 1975-80

Product	1975	1976	1977	1978	1979	1980
	Nutrient tons					
Nitrogen	110,598	128,812	118,131	136,804	125,991	166,924
Phosphorus	46,136	53,801	43,813	46,802	32,072	44,415
Potash	9,228	9,947	11,002	9,440	10,942	11,034
Total[1]	165,962	192,561	172,946	193,046	169,006	222,372

[1] Sum of individual items may not equal totals due to rounding.

Fertilizer: Consumption of primary plant nutrient in mixtures, Colorado, 1975-80

Product	1975	1976	1977	1978	1979	1980
	Nutrient tons					
Nitrogen	14,943	19,808	16,997	17,303	12,298	18,982
Phosphorus	32,594	43,580	37,138	38,949	24,565	39,837
Potash	2,287	1,650	2,190	1,481	2,197	1,853
Total[1]	49,824	65,038	56,326	57,732	39,061	60,672

[1] Sum of individual items may not equal totals due to rounding.

Fertilizer: Consumption by class, Colorado, 1975-80[1]

Year ended June 30	Mixtures			Materials			Total consumption[2]			
	Dry bagged	Dry bulk	Fluid	Dry bagged	Dry bulk	Fluid	Dry bagged	Dry bulk	Fluid	Total
	1,000 tons									
1975	19.4	59.7	13.7	18.0	124.4	107.7	37.4	184.1	121.4	342.9
1976	3.6	92.7	22.6	11.3	129.9	122.8	14.9	222.5	145.4	382.8
1977	16.7	68.3	21.0	8.7	111.2	117.3	25.4	179.5	138.3	343.2
1978	3.2	81.8	21.3	11.5	147.1	129.8	14.7	228.9	151.1	394.8
1979	.8	63.4	15.1	14.9	134.0	148.9	15.7	197.4	164.0	376.9
1980	1.2	92.2	29.5	14.5	141.1	206.2	15.7	233.3	235.7	484.6

[1] Excludes secondary and micronutrient materials.
[2] Sum of individual items may not equal totals due to rounding.

Precipitation: Monthly and annual averages, by districts, Colorado, 1974-80[1]

Year	Jan.	Feb.	Mar.	Apr.	May	June	July	Aug.	Sept.	Oct.	Nov.	Dec.	Annual Total
	District 1: Northwest and mountain												
	Inches												
Average 1941-70	1.13	1.02	1.29	1.50	1.37	1.28	1.64	1.76	1.19	1.16	.99	1.13	15.46
1974	1.84	.66	1.54	1.42	.17	1.27	1.77	.76	.73	1.29	.64	1.20	13.29
1975	1.52	1.09	1.72	1.21	1.23	1.02	1.83	.95	.70	1.01	1.40	.57	14.25
1976	.87	1.20	1.25	1.19	1.71	.93	1.51	1.82	1.84	.35	.42	.21	13.30
1977	.44	.73	.82	1.39	.77	.46	1.95	1.95	1.01	1.15	1.23	2.04	13.94
1978	1.61	1.61	1.74	1.24	1.53	.79	.84	.83	.74	.87	1.17	2.26	15.23
1979	1.88	1.12	1.67	.87	2.31	1.32	.73	1.51	.26	.99	1.44	.43	14.53
1980	2.59	1.81	1.51	1.26	2.09	.06	1.07	1.31	1.06	1.06	.55	.42	14.79
	District 2: Northeast												
	Inches												
Average 1941-70	.47	.44	1.00	1.69	2.81	2.41	1.95	1.54	1.10	1.09	.60	.40	15.49
1974	.53	.47	1.17	1.71	.26	2.56	1.36	.68	.83	1.17	.55	.21	11.50
1975	.19	.40	.90	1.63	4.89	1.43	1.58	1.42	.69	.44	.94	.46	14.97
1976	.40	.28	.70	1.68	2.27	.99	1.70	1.51	2.00	.52	.10	.14	12.29
1977	.21	.23	1.12	3.07	1.96	1.62	3.02	1.76	.25	.18	.45	.29	14.16
1978	.57	.39	.62	1.70	5.26	1.58	1.15	1.17	.15	1.51	.24	.95	15.29
1979	.42	.23	1.99	1.54	4.33	3.27	1.78	3.08	.78	1.03	1.74	1.23	21.42
1980	.95	.60	1.45	1.95	3.02	1.19	1.63	1.09	.70	.40	.58	.09	13.65
	District 6: East Central												
	Inches												
Average 1941-70	.41	.39	.87	1.53	2.56	2.29	2.53	2.15	1.26	1.04	.58	.34	15.96
1974	.33	.40	1.05	1.50	.63	2.77	1.90	1.11	.32	.84	.72	.27	11.84
1975	.17	.21	.61	1.08	3.80	2.42	2.33	1.43	.39	.14	1.44	.16	14.18
1976	.30	.23	.56	1.49	1.66	.98	2.57	1.42	2.32	.72	.30	.05	12.60
1977	.23	.10	1.26	3.00	2.89	1.73	2.93	2.44	.33	.22	.49	.10	15.72
1978	.28	.46	.32	1.00	3.59	1.95	1.31	2.40	.13	.75	.41	.44	13.04
1979	.50	.24	1.60	1.17	3.31	2.53	2.85	3.61	.45	1.00	1.05	.82	19.13
1980	.59	.39	1.53	2.48	3.11	1.89	2.30	2.13	1.32	.15	.41	.02	16.32
	District 7: West central and southwest												
	Inches												
Average 1941-70	1.25	1.05	1.25	1.35	1.04	.90	1.39	1.88	1.37	1.61	1.00	1.27	15.34
1974	2.48	.42	.95	1.32	.03	.26	1.78	.73	.87	2.42	1.10	.80	13.16
1975	1.16	1.18	2.56	1.46	1.19	.58	1.71	.70	1.00	.70	1.15	.86	14.25
1976	.43	2.12	.92	.89	1.46	.39	1.44	1.41	2.22	.34	.11	.06	11.79
1977	.84	.35	.52	.61	.97	.39	2.16	1.92	1.29	1.19	1.30	.93	12.47
1978	2.27	1.51	2.55	1.92	1.61	.41	.67	.56	.76	1.19	2.22	2.67	18.34
1979	2.69	1.17	2.27	.78	2.04	.79	.74	1.37	.13	1.03	1.20	.80	15.01
1980	3.20	2.94	2.06	1.02	2.17	.02	.88	1.40	.91	1.60	.82	.53	17.55
	District 8: South central												
	Inches												
Average 1941-70	.42	.32	.53	.77	.76	.69	1.45	1.59	.86	.97	.38	.48	9.22
1974	.76	.15	.45	.17	.01	.45	1.57	1.09	.62	.94	.39	.68	7.28
1975	.54	.46	.67	.71	.05	.50	1.35	.82	1.25	.44	.88	.09	7.76
1976	.09	.34	.43	.85	1.17	.24	1.01	1.92	1.23	.39	.27	.05	7.99
1977	.25	.32	.17	.79	.34	.56	2.06	1.36	.76	.24	.82	.34	8.01
1978	.31	.11	.18	.25	1.73	1.03	1.20	.46	.42	.82	1.15	.89	8.55
1979	1.02	.20	.58	.36	.98	.71	.71	1.39	.28	.42	.51	.40	7.56
1980	.60	.46	.86	1.21	1.85	.09	.78	.79	.62	.50	.12	.03	7.91
	District 9: Southeast												
	Inches												
Average 1941-70	.56	.54	.95	1.51	1.96	1.61	2.24	2.05	1.05	1.02	.62	.55	14.66
1974	.65	.51	.83	.51	1.04	1.20	1.47	.89	.75	1.45	.55	.67	10.52
1975	.42	.41	.88	.85	1.40	2.01	2.24	1.78	.69	.23	1.60	.13	12.64
1976	.46	.26	.87	1.51	1.51	.67	1.90	2.26	2.41	1.51	.55	.16	14.07
1977	.13	.42	.26	2.08	3.01	1.22	3.03	3.10	.57	.89	.60	.09	15.40
1978	.38	.44	.58	.81	2.99	2.85	1.65	1.80	.30	.67	.55	.56	13.58
1979	.75	.19	1.62	.60	3.27	2.27	2.15	2.22	.94	1.03	.84	1.00	16.88
1980	.79	.30	1.66	3.70	3.31	.50	.79	1.50	.98	.20	.59	.05	14.40

[1] Compiled from reports issued by the National Oceanic and Atmospheric Administration, and includes Hi-altitude reports through 1970.

[2] For counties included in each Crop Reporting District, see outline map on inside cover.

Field crops: Usual planting and harvest dates, Colorado

Crop	Usual planting dates	Usual harvesting dates			Principal producing districts
		Begin	Most active	End	
Barley:					
Fall sown	Sept. 1-Oct. 15	June 20	July 1-July 20	Aug. 5	2, 6, 9
Spring sown	Mar. 15-Apr. 30	June 30	July 5-Sept. 10	Sept. 20	1, 2, 7, 8
Beans, dry	May 20-July 1	Aug. 25	Sept. 5-Sept. 15	Oct. 10	2, 6, 7, 9
Corn:					
Grain	Apr. 25-June 1	Oct. 1	Oct. 10-Nov. 20	Dec. 1	2, 6, 7, 9
Silage	Apr. 25-June 1	Aug. 25	Sept. 1-Sept. 25	Oct. 10	2, 6, 7, 9
Forage	Apr. 25-June 1	Sept. 1	Sept. 5-Sept. 20	Oct. 10	2, 6
Hay:					
Alfalfa		June 1		Oct. 10	Statewide
Other		July 1		Sept. 25	Statewide
Oats	Mar. 20-May 5	July 15	July 25-Aug. 30	Sept. 20	Statewide
Sorghum:					
Grain	May 10-July 5	Oct. 1	Oct. 10-Nov. 15	Nov. 25	6, 9
Silage	May 10-July 5	Sept. 1	Sept. 5-Sept. 20	Oct. 1	6, 9
Forage	May 10-July 5	Sept. 1	Sept. 10-Oct. 1	Oct. 25	6, 9
Sugar beets	Apr. 1-May 25	Oct. 1	Oct. 15-Nov. 5	Nov. 20	2, 6
Wheat:					
Winter	Aug. 20-Oct. 10	June 25	July 10-July 20	Sept. 5	2, 6, 9
Spring	Mar. 10-Apr. 30	July 5	July 15-Aug. 10	Aug. 30	Statewide

Fruit: Usual bloom and harvest dates, Colorado

Fruit	Usual dates of full bloom	Usual harvesting dates			Principal producing counties
		Begin	Most active	End	
Commercial apples	Apr. 20-May 10	Aug. 5	Sept. 10-Oct. 10	Nov. 5	Delta, Mesa
Peaches	Apr. 5-Apr. 25	Aug. 5	Aug. 20-Sept. 5	Sept. 20	Mesa, Delta
Pears	Apr. 20-May 5	Aug. 10	Aug. 15-Sept. 10	Sept. 20	Mesa, Delta
Cherries:					
Tart	Apr. 30	July 5	July 20-July 30	Aug. 5	Delta, Mesa
Sweet	Apr. 25	June 25	June 30-July 5	July 10	Delta, Mesa

Vegetables: Usual planting and harvesting dates, Colorado

Vegetables	Usual planting dates	Usual harvesting dates			Principal producing districts
		Begin	Most active	End	
Cabbage	Apr. 5-June 1	July 15	Aug. 1-Sept. 30	Nov. 1	2, 8, 9
Cantaloupes	Apr. 15-May 15	Aug. 1	Aug. 10-Aug. 30	Sept. 30	2, 9
Carrots	Apr. 1-July 5	Aug. 1	Aug. 15-Nov. 30	Dec. 5	2, 6, 9
Lettuce	Mar. 20-July 10	June 10	June 15-Sept. 15	Oct. 1	8, 9
Onions	Mar. 10-Apr. 30	July 10	Aug. 1-Sept. 30	Oct. 31	2, 7, 9
Spinach	Apr. 1-Aug. 1	June 20	July 20-Sept. 1	Sept. 30	2, 8
Sweet corn	Apr. 1-June 30	July 10	July 20-Sept. 20	Oct. 5	2, 9

Food products: Per capita consumption, United States, 1960-80[1]

Commodity	1960	1970	1975	1976	1977	1978	1979	1980[2]
	Pounds							
Meats (carcass weight)	160.9	186.3	182.4	194.9	193.0	186.1	181.3	182.4
Beef	85.1	113.7	120.1	129.3	125.9	120.0	107.6	105.8
Veal	6.1	2.9	4.2	4.0	3.9	3.0	2.0	1.9
Lamb and mutton	4.8	3.3	2.0	1.9	1.7	1.6	1.5	1.6
Pork	64.9	66.4	56.1	59.5	61.5	61.5	70.2	75.6
Meats (retail weight)	134.1	151.4	145.4	155.3	154.6	149.7	147.6	151.4
Beef	64.3	84.1	88.9	95.7	93.2	88.8	79.6	78.1
Veal	5.2	2.4	3.5	3.3	3.2	2.5	1.6	1.6
Lamb and mutton	4.3	2.9	1.8	1.7	1.5	1.5	1.3	1.5
Pork	60.3	62.0	51.2	54.6	56.7	56.9	65.2	70.2
Fish (edible weight)	10.3	11.8	12.3	13.0	12.8	13.6	13.3	13.2
Poultry products:								
Eggs	42.4	39.5	35.4	34.8	34.5	35.3	35.8	35.4
Chicken (ready to cook)	27.8	40.5	40.6	43.3	44.9	47.5	51.5	51.2
Turkey (ready to cook)	6.2	8.0	8.6	9.2	9.2	9.3	10.1	11.0
Dairy products:								
Cheese	8.3	11.5	14.5	15.8	16.4	17.2	17.6	17.9
Condensed and evaporated milk	13.7	7.1	5.0	5.0	4.5	4.2	4.2	4.0
Fluid milk and cream (product weight)	321.0	296.0	291.1	292.0	288.4	285.9	284.2	N/A
Ice cream (product weight)	18.3	17.7	18.7	18.1	17.7	17.7	17.5	17.8
Fats and oils—Total fat content	45.3	53.0	53.4	56.1	54.4	55.6	57.6	N/A
Butter (actual weight)	7.5	5.3	4.8	4.4	4.4	4.5	4.6	4.6
Margarine (actual weight)	9.4	11.0	11.2	12.2	11.6	11.4	11.6	N/A
Lard	7.6	4.7	3.0	2.7	2.3	2.2	2.3	N/A
Shortening	12.6	17.3	17.3	18.1	17.6	18.2	19.2	N/A
Other edible fats and oils	11.5	18.2	20.3	22.0	21.6	22.6	23.4	N/A
Fruits:								
Fresh	90.0	79.3	81.3	83.7	79.6	81.6	80.5	N/A
Citrus	32.5	28.1	28.7	28.5	25.2	26.3	24.3	N/A
Noncitrus	57.5	51.2	52.6	55.2	54.4	55.3	56.2	N/A
Processed:								
Canned fruit	22.6	23.3	19.3	19.2	20.0	19.0	18.0	N/A
Canned juice	13.0	14.6	16.2	16.2	15.6	17.4	17.5	N/A
Frozen (including juices)	9.1	9.8	12.6	12.2	11.8	11.3	11.8	N/A
Chilled citrus juices	2.1	4.7	5.7	6.2	5.8	6.2	6.4	N/A
Dried	3.1	2.7	3.0	2.6	2.5	2.0	2.3	N/A
Vegetables:								
Fresh[3]	96.0	91.0	94.1	94.2	91.8	93.3	97.2	N/A
Canned	43.4	53.0	55.1	55.7	56.2	54.1	55.0	N/A
Frozen (excluding potatoes)	7.0	9.7	9.7	10.2	10.3	10.8	11.1	N/A
Potatoes[4]	105.0	115.3	120.3	114.4	119.8	122.9	123.0	N/A
Sweetpotatoes[4]	6.5	5.2	5.0	4.9	4.5	5.0	5.0	N/A
Grains:								
Wheat flour[5]	118.0	110.0	113.0	118.0	114.0	114.0	112.0	N/A
Rice	6.1	6.7	7.7	7.2	7.6	5.8	9.6	9.5
Other:								
Coffee	11.6	10.4	9.0	9.4	6.7	7.9	8.6	7.9
Tea	.6	.7	.8	.8	.9	.7	.8	.8
Cocoa	2.9	3.1	2.6	3.0	2.7	2.7	2.6	2.5
Peanuts (shelled)	4.9	5.9	6.5	6.3	6.6	6.6	6.6	N/A
Dry edible beans	7.3	5.9	6.5	6.3	6.1	5.9	5.9	N/A
Melons	23.2	21.2	17.3	18.6	19.3	20.4	18.9	N/A
Sugar (refined)	97.4	101.8	90.2	94.7	95.7	93.1	91.1	84.9

[1] Quantity in pounds, retail weight unless otherwise shown. Data on calendar year basis except for dried fruits, fresh citrus fruits, peanuts, and rice which are on a crop-year basis.
[2] Preliminary. Some data are not yet available for 1980.
[3] Commercial production for sale as fresh produce.
[4] Including fresh equivalent of processed.
[5] White, whole wheat, and semolina flour including use in bakery products.
Note: Reprinted from ***National Food Review*** and ***Livestock and Meat Situation.***

PRICES RECEIVED BY FARMERS

Price data provide a basis for measuring the economic well-being of producers, both in terms of value per unit and total value of production. These data are extensively used for analyzing past occurrences and for keeping abreast of the market situation to make current and future marketing decisions. Price statistics, particularly for major crops, continue to be important in calculating deficiency payments. Price data also "trigger" the movement of commodities out of USDA Reserve Programs.

The basic data for prices received are provided voluntarily by producers, grain dealers, and others who purchase agricultural products. In addition, cattle prices are based on recorded direct and auction sales under a cooperative program with the Livestock Market News Branch of the Agricultural Marketing Service. Other surveys measure the disposition of crops and the amount of the crop that is sold during each month of the marketing year. These monthly marketing volumes are used to weight previously estimated monthly prices to a season average price. Marketing volumes of livestock are also used to weight monthly livestock prices to a season average price. Monthly and season average prices reflect all sizes and grades of each commodity sold where appropriate. Season average prices are based upon the marketing year for each commodity and may or may not correspond to a calendar year average price.

Prices received by farmers: Season average prices, by commodities, Colorado, 1972-80

Commodity	Unit	Price per unit[1]								
		1972	1973	1974	1975	1976	1977	1978	1979	1980[2]
		Dollars								
Wheat, all	Bu.	1.77	3.91	3.81	3.24	2.36	2.12	2.81	3.49	3.75
Corn, grain	Bu.	1.61	2.54	3.02	2.62	2.13	1.94	2.26	2.53	3.05
Barley, all	Bu.	1.77	2.07	2.79	2.64	2.17	2.35	2.31	2.39	2.85
Sorghum grain	Bu.	1.49	2.30	2.82	2.34	1.76	1.82	1.76	2.14	3.00
Dry beans[3]	Cwt.	8.60	26.90	28.00	15.50	11.70	19.00	17.00	26.60	27.10
Sugar beets[4]	Ton	17.70	35.90	50.30	28.70	21.10	26.30	27.60	34.10	[5]
Oats	Bu.	.87	1.47	1.90	1.85	1.40	.96	1.40	1.60	2.20
Hay, all (baled)	Ton	40.00	45.00	52.00	54.00	56.00	56.00	50.00	53.00	64.00
Potatoes	Cwt.	2.89	5.06	2.51	3.81	2.68	2.88	2.34	2.91	5.05
Rye	Bu.	1.02	1.81	2.46	2.28	2.10	1.60	1.45	2.35	2.55
Apples, commercial	Lb.	.1310	.0750	.0900	.0540	.0860	.0930	.1060	.0800	.0850
Peaches	Lb.	.1420	.1270	.1580	.1700	.1680	.1370	.1770	.2080	.1790
Pears	Ton	171.00	122.00	204.00	153.00	124.00	169.00	212.00	209.00	183.00
Cherries, tart	Lb.	.1180	.1920	.1870	.1170	.1980	.2430	.4160	.4420	.2170
Cherries, sweet	Ton	808.00	535.00	642.00	615.00	596.00	680.00	1,048.00	1,132.00	952.00
Cabbage	Cwt.	3.43	7.28	3.31	3.99	4.24	4.58	7.57	6.16	10.07
Lettuce	Cwt.	4.76	7.06	6.00	6.66	10.10	5.89	4.99	7.74	8.31
Onions	Cwt.	8.41	7.72	5.35	11.00	8.35	5.53	8.27	5.64	13.10
Beef cattle	Cwt.	35.50	45.20	40.30	39.80	38.10	38.90	51.00	67.90	65.60
Calves	Cwt.	47.00	58.40	40.40	30.40	38.80	40.70	63.50	93.60	80.20
Sheep	Cwt.	5.70	9.40	11.20	10.90	12.80	13.80	37.00	23.30	18.00
Lambs	Cwt.	30.60	36.50	39.80	45.00	48.90	53.40	84.00	66.70	64.90
Hogs	Cwt.	24.90	37.70	33.40	46.80	43.30	38.70	46.50	42.30	38.50
Turkeys	Lb.	.250	.430	.260	.350	.350	.410	.460	.410	.430
Chickens	Lb.	.065	.145	.060	.090	.110	.100	.100	.150	.120
Eggs	Doz.	.335	.562	.541	.499	.560	.530	.500	.550	.550
Milk sold to plants	Cwt.	6.78	7.80	8.85	9.10	10.50	10.40	11.20	12.80	14.00
Wool	Lb.	.28	.82	.61	.43	.68	.70	.73	.86	.89

[1] Does not include government payments.
[2] Preliminary.
[3] Price applies to cleaned basis.
[4] Payments under the Sugar Act are not included.
[5] Not available.

Prices received by farmers: Prices, specified commodities, monthly average, Colorado, 1973-80

Year	Jan.	Feb.	Mar.	Apr.	May	June	July	Aug.	Sept.	Oct.	Nov.	Dec.
	All wheat											
	Dollars per bushel											
1973	2.25	1.84	1.94	1.98	2.00	2.23	2.27	4.05	4.20	4.01	3.97	4.35
1974	4.83	5.12	4.67	3.50	3.10	3.22	3.73	3.72	3.80	4.22	4.37	4.20
1975	3.88	3.58	3.23	3.22	2.90	2.77	3.12	3.33	3.52	3.52	3.21	3.07
1976	3.07	3.21	3.25	3.11	3.01	3.12	3.12	2.67	2.59	2.28	2.10	2.11
1977	2.20	2.22	2.12	2.05	1.85	1.83	1.83	1.83	1.93	2.02	2.23	2.24
1978	2.14	2.26	2.39	2.44	2.45	2.61	2.58	2.61	2.71	2.85	2.84	2.85
1979	2.74	2.80	2.78	2.82	2.93	3.41	3.55	3.51	3.51	3.56	3.69	3.72
1980	3.68	3.52	3.32	3.21	3.34	3.41	3.41	3.63	3.61	3.90	3.86	3.87
	Corn grain											
	Dollars per bushel											
1973	1.53	1.51	1.54	1.51	1.62	1.86	1.99	2.82	2.64	2.54	2.45	2.45
1974	2.50	2.61	2.62	2.41	2.38	2.44	2.68	3.29	3.45	3.35	3.26	3.20
1975	3.08	2.84	2.53	2.68	2.77	2.77	2.83	3.05	2.93	2.81	2.58	2.58
1976	2.57	2.54	2.55	2.50	2.52	2.67	2.85	2.75	2.75	2.45	2.07	2.14
1977	2.19	2.20	2.22	2.21	2.07	2.13	1.96	1.80	1.66	1.68	1.75	1.88
1978	1.85	1.92	2.06	2.17	2.20	2.37	2.50	2.14	2.17	2.12	2.17	2.19
1979	2.07	2.19	2.21	2.27	2.33	2.51	2.82	2.71	2.77	2.44	2.48	2.49
1980	2.38	2.40	2.37	2.24	2.36	2.36	2.75	2.95	2.78	2.90	3.00	2.70
	Feed barley											
	Dollars per bushel											
1973	1.34	1.40	1.36	1.43	1.43	1.49	1.51	1.85	2.04	2.09	2.15	2.05
1974	2.18	2.29	2.34	2.10	2.13	2.18	2.20	2.38	2.52	2.63	2.72	2.73
1975	2.77	2.68	2.58	2.48	2.40	2.46	2.40	2.33	2.37	2.29	2.20	2.27
1976	2.32	2.31	2.30	2.24	2.31	2.30	2.26	2.13	2.09	2.08	1.96	2.03
1977	1.99	2.27	2.10	2.13	2.07	1.82	1.45	1.49	1.55	1.33	1.67	1.69
1978	1.89	1.84	1.91	1.96	2.15	1.87	1.92	1.76	1.67	1.85	1.92	1.98
1979	1.93	1.90	2.01	1.94	2.14	2.14	2.05	2.02	2.00	1.97	2.16	2.11
1980	2.09	2.32	2.12	2.05	2.37	2.07	2.22	2.42	2.77	3.06	2.90	2.98
	All hay, baled											
	Dollars per ton											
1973	45.50	49.50	49.50	49.00	48.00	44.00	41.00	42.50	44.00	44.00	45.50	45.50
1974	48.50	48.50	46.50	44.00	44.50	45.00	45.50	48.50	51.50	52.50	54.00	55.50
1975	55.50	55.00	53.50	54.50	57.50	58.50	53.50	53.00	53.00	53.00	53.00	54.00
1976	54.00	55.00	54.00	53.50	54.00	53.50	54.50	54.50	55.50	55.50	56.50	56.00
1977	57.50	57.50	58.50	58.40	60.00	58.00	61.50	61.00	58.50	56.00	55.00	54.50
1978	54.00	53.00	52.00	51.50	48.50	48.50	48.50	47.00	47.00	47.50	48.00	49.00
1979	51.50	53.50	53.50	54.50	54.00	52.50	53.00	52.00	52.50	52.50	53.50	53.50
1980	55.50	55.50	55.00	52.00	52.00	52.00	55.50	57.50	62.50	63.00	66.50	71.50
	Alfalfa hay, baled											
	Dollars per ton											
1973	45.00	49.00	49.00	48.00	48.00	42.00	39.50	42.00	43.50	43.50	45.00	45.50
1974	48.50	48.50	46.50	43.50	44.50	44.50	45.00	48.50	51.50	52.50	54.50	55.50
1975	55.50	55.00	54.00	54.50	58.00	59.00	54.00	52.50	52.50	53.00	53.00	54.50
1976	54.00	55.00	54.00	53.50	54.00	53.50	54.50	55.00	56.00	56.00	57.00	57.00
1977	58.00	58.00	59.50	59.00	61.00	58.50	61.00	60.50	58.00	55.00	53.50	53.50
1978	53.00	52.00	51.00	50.00	47.50	47.50	47.50	46.00	46.00	47.00	48.50	49.50
1979	52.00	54.00	54.50	55.00	54.50	53.00	53.50	52.50	53.00	53.00	54.00	54.00
1980	54.50	55.00	53.50	53.00	51.50	50.50	55.50	57.50	63.00	62.50	67.50	69.00
	All other hay, baled											
	Dollars per ton											
1973	46.00	50.00	50.00	51.00	48.00	47.50	44.00	44.00	45.00	45.50	46.00	45.50
1974	48.50	48.50	47.00	45.00	44.50	45.50	46.00	48.50	52.00	52.50	53.00	55.00
1975	55.00	54.50	53.00	54.50	57.00	58.00	53.00	53.50	54.00	53.00	52.50	53.50
1976	54.00	55.00	54.50	53.00	53.50	53.50	54.50	54.00	55.00	55.00	55.00	54.00
1977	55.50	55.50	56.50	57.00	58.00	57.00	62.00	61.50	60.00	58.00	58.00	56.00
1978	56.00	54.50	54.50	54.50	51.00	51.00	50.50	50.00	48.50	48.00	47.50	48.50
1979	50.00	51.50	51.00	53.00	52.00	50.50	52.50	51.00	51.50	51.50	52.00	52.00
1980	50.50	52.50	57.00	55.50	52.50	55.50	55.00	57.50	60.50	66.00	62.50	73.00

Prices received by farmers: Prices, specified commodities, monthly average, Colorado, 1973-80 (continued)

Year	Jan.	Feb.	Mar.	Apr.	May	June	July	Aug.	Sept.	Oct.	Nov.	Dec.
	Dry beans											
	Dollars per cwt.											
1973	7.60	7.60	7.70	7.50	8.30	10.20	10.30	12.60	14.70	18.20	22.20	24.30
1974	29.70	43.00	51.50	48.50	47.50	46.50	35.00	35.10	25.50	31.00	28.00	28.00
1975	28.50	28.00	28.00	25.50	27.00	29.50	29.00	30.40	23.50	20.50	17.50	15.50
1976	13.60	12.00	14.80	13.20	12.70	13.10	12.90	12.00	11.00	12.00	12.00	12.00
1977	11.00	11.00	11.80	11.60	11.30	12.20	12.90	12.90	13.60	25.50	24.00	24.00
1978	21.50	22.80	20.00	18.00	17.00	17.00	15.20	15.10	14.00	16.00	15.10	17.10
1979	16.30	16.20	16.20	16.10	18.60	21.10	21.00	20.40	21.20	21.00	23.50	27.10
1980	28.00	28.50	29.10	26.00	26.90	29.20	29.50	29.50	26.40	25.60	27.80	27.40
	All potatoes											
	Dollars per cwt.											
1973	2.80	3.20	3.90	3.60	5.40	.....	.....	3.20	3.17	3.35	3.73	3.92
1974	5.25	7.15	7.35	7.30	8.15	8.15	3.10	3.00	3.19	3.22	3.27	2.50
1975	2.45	1.90	1.30	2.20	2.00	2.00	3.30	3.30	3.51	3.94	3.67	3.35
1976	3.75	4.15	4.15	4.15	4.60	4.60	3.80	3.45	3.05	2.65	2.25	2.35
1977	2.70	2.75	2.65	2.65	3.30	.....	3.75	2.65	3.56	3.02	2.88	2.54
1978	2.70	2.65	2.85	2.75	2.85	2.60	2.85	3.45	3.45	2.70	2.33	2.17
1979	2.58	2.10	2.00	1.70	1.90	2.20	.....	3.45	2.85	2.68	3.15	2.85
1980	2.75	3.30	3.20	3.00	2.65	2.85	.....	6.15	5.40	4.35	5.25	5.15
	Apples for fresh market											
	Cents per pound											
1973	14.80	.....	.....	.....	.....	.....	.....	.....	10.40	10.60	10.00	9.10
1974	9.10	9.10	9.10	.....	.....	.....	.....	.....	15.50	16.50	16.50	11.00
1975	11.00	11.00	11.00	.....	.....	.....	.....	.....	.....	7.40	7.40	7.40
1976	7.40	7.40	.....	.....	.....	.....	.....	.....	.....	12.70	8.60	7.80
1977	7.80	9.40	10.20	.....	.....	.....	.....	12.00	12.00	10.50	11.50	11.50
1978	12.00	13.00	.....	.....	.....	.....	.....	.....	13.20	12.70	13.70	13.70
1979	13.70	.....	.....	.....	.....	.....	.....	.....	11.60	10.70	10.50	11.70
1980	10.90	11.60	.....	.....	.....	.....	.....	.....	10.50	10.40	10.10	10.10
	Milk cows for dairy herd replacement[1]											
	Dollars per head											
1973	390	450	460	485	530	525	525	570	590	590	580	600
1974	600	585	570	590	575	550	515	505	515	500	455	480
1975	425	405	355	355	380	405	425	415	385	390	415	440
1976	445	420	410	425	425	425	475	495	515	490	500	500
1977	525	545	550	560	520	560	560	570	560	575	570	590
1978	610	610	625	625	650	675	685	695	725	745	775	830
1979	860	910	990	1,010	1,070	1,080	1,070	1,110	1,110	1,150	1,170	1,170
1980	1,150	1,180	1,160	1,190	1,190	1,150	1,170	1,230	1,230	1,240	1,230	1,220
	Milk sold to plants											
	Dollars per cwt.											
1973	7.30	7.35	7.25	7.25	7.25	7.20	7.25	7.65	8.20	8.55	9.10	9.55
1974	9.75	9.90	9.80	9.65	9.30	8.35	8.05	7.95	8.15	8.40	8.70	8.65
1975	8.80	8.75	8.55	8.60	8.35	8.35	8.60	8.80	9.35	9.95	10.40	10.90
1976	10.80	10.70	10.80	10.30	10.10	10.10	10.00	10.30	10.40	10.80	10.80	10.80
1977	10.70	10.40	10.50	10.20	10.00	10.10	10.00	10.30	10.50	10.60	10.80	10.80
1978	11.00	11.00	10.90	10.90	10.90	10.80	10.70	11.10	11.30	11.80	12.20	12.50
1979	12.70	12.60	12.50	12.40	12.40	12.30	12.30	12.80	12.90	13.30	13.90	13.70
1980	13.90	13.90	13.70	13.70	13.70	13.50	13.40	13.60	14.00	14.40	14.70	15.10
	Wool											
	Cents per pound											
1973	86	77	93	81	78	74	66	60	90	92	.....	100
1974	77	71	69	56	66	65	58	52	51	39	39	39
1975	36	34	35	41	41	46	43	46	51	44	52	51
1976	66	71	65	66	65	67	64	68	70	72	75	74
1977	80	80	77	73	67	66	71	66	72	69	69	69
1978	79	73	74	74	70	69	73	73	72	76	75	76
1979	84	84	84	88	90	87	80	84	81	84	88	89
1980	86	90	101	89	81	83	89	89	89	78	88	93

[1] Includes springer heifers.

Prices received by farmers: Prices, specified commodities, monthly average, Colorado, 1973-80 (continued)

Year	Jan.	Feb.	Mar.	Apr.	May	June	July	Aug.	Sept.	Oct.	Nov.	Dec.
	Beef cattle											
	Dollars per cwt.											
1973	41.70	44.30	46.50	45.40	46.40	46.70	46.90	52.70	45.00	44.70	41.90	40.20
1974	48.40	48.20	41.70	41.40	39.90	37.30	41.60	44.20	37.00	35.20	34.50	34.70
1975	33.40	32.00	34.00	39.00	45.50	47.80	46.80	40.60	40.70	40.70	38.70	41.40
1976	38.30	37.40	35.00	42.50	40.10	40.90	37.10	37.50	35.80	36.50	37.00	39.00
1977	36.30	37.00	36.60	38.50	41.10	39.20	39.90	38.70	38.70	40.60	40.00	41.30
1978	42.00	43.40	46.60	51.60	55.60	55.70	53.00	50.90	53.80	54.30	53.30	56.60
1979	60.30	64.00	71.20	75.10	74.80	69.00	68.00	64.20	68.70	66.90	67.70	67.00
1980	65.00	67.00	65.40	62.30	64.40	66.00	68.80	69.30	67.00	66.10	63.50	62.70
	Cows											
	Dollars per cwt.											
1973	29.50	34.70	36.90	33.50	34.10	32.20	33.80	38.00	34.10	34.70	32.80	31.10
1974	34.70	36.20	34.50	30.60	27.00	25.30	24.30	23.00	19.80	18.00	17.40	17.20
1975	16.00	17.60	19.70	20.60	21.80	30.10	21.40	21.70	21.20	20.20	20.50	21.20
1976	24.10	26.80	27.50	30.90	30.10	27.80	26.00	24.80	22.60	22.60	20.60	22.70
1977	23.80	24.40	25.80	27.40	27.00	26.80	25.00	25.40	25.60	25.30	24.70	26.30
1978	28.70	31.70	35.50	36.20	39.30	36.70	36.60	36.70	39.10	42.10	43.70	49.00
1979	53.60	57.10	62.50	61.60	57.30	51.60	49.50	46.90	50.70	48.70	48.00	51.20
1980	54.80	57.20	51.10	44.50	47.80	43.20	42.50	42.20	46.50	45.60	42.70	42.50
	Steers and heifers											
	Dollars per cwt.											
1973	42.50	45.00	47.10	46.00	46.80	47.60	48.10	53.60	45.70	45.50	43.30	41.40
1974	49.20	49.10	42.30	41.70	40.50	37.70	43.00	45.40	38.00	36.00	36.10	36.10
1975	34.80	33.20	34.80	40.30	46.90	48.90	48.50	42.50	42.00	42.60	41.80	43.90
1976	39.70	38.30	35.40	43.00	40.50	41.30	37.40	37.80	36.10	36.80	37.60	39.40
1977	36.90	37.30	36.90	38.90	41.40	39.50	40.30	39.00	39.20	41.20	40.90	42.30
1978	42.80	43.80	47.00	52.00	55.90	56.10	53.30	51.20	54.30	54.70	53.80	57.00
1979	60.70	64.30	71.60	75.40	75.20	69.40	68.20	64.60	69.10	67.50	69.40	68.70
1980	66.20	67.70	66.10	63.00	65.30	67.00	69.30	70.30	67.90	67.80	66.10	65.30
	Calves											
	Dollars per cwt.											
1973	53.70	55.40	58.80	58.00	60.00	60.00	57.50	67.80	59.60	62.90	59.40	54.30
1974	57.60	55.50	51.70	48.00	42.90	36.50	34.60	33.00	29.00	30.30	28.40	28.30
1975	24.00	24.80	25.70	28.80	31.10	33.50	28.90	26.10	30.10	31.90	34.50	35.60
1976	36.60	38.30	38.60	42.80	43.00	41.40	34.40	38.30	34.00	38.20	37.40	37.60
1977	37.00	37.70	38.10	41.90	41.20	39.50	39.60	40.90	40.70	42.00	42.10	42.90
1978	46.30	50.60	55.20	57.70	62.50	63.20	62.60	66.50	70.70	71.40	74.50	79.50
1979	86.90	92.60	99.90	103.00	98.80	92.20	86.10	87.10	97.30	92.70	91.70	89.20
1980	88.50	93.90	86.90	79.70	77.10	75.00	74.60	76.90	76.50	77.60	76.80	74.90
	Sheep											
	Dollars per cwt.											
1973	7.50	8.50	8.50	7.50	7.50	7.50	9.00	10.00	10.00	12.00	12.50	12.50
1974	13.00	13.00	11.00	11.00	10.50	11.00	11.00	10.50	10.50	11.00	10.50	10.50
1975	10.50	10.50	10.50	10.50	10.50	10.50	10.50	10.50	12.70	12.60	10.00	10.00
1976	10.00	10.00	10.00	12.00	12.00	12.00	13.00	14.00	15.00	15.00	15.00	15.00
1977	14.50	15.00	16.00	15.00	14.00	13.00	13.00	13.00	13.00	13.00	13.00	14.00
1978	16.00	16.00	17.00	19.00	20.00	21.00	21.00	22.00	25.50	27.10	26.20	26.20
1979	24.00	24.00	26.00	27.00	25.00	23.00	23.00	22.00	22.00	21.00	19.40	20.40
1980	21.60	14.60	24.40	15.00	13.60	14.00	13.20	16.40	22.90	15.00	14.40	18.60
	Lambs											
	Dollars per cwt.											
1973	34.80	39.50	40.10	33.50	32.00	37.60	39.50	42.20	33.50	34.40	36.80	38.10
1974	42.70	40.00	35.80	38.60	43.80	44.70	40.60	40.50	36.90	39.00	40.00	40.50
1975	40.90	42.50	43.60	46.40	49.30	47.00	45.90	41.50	43.10	46.30	47.40	49.70
1976	49.40	49.50	52.30	58.30	62.00	53.50	48.50	43.00	43.50	43.50	44.30	46.20
1977	49.90	51.50	49.40	53.60	59.80	55.00	52.00	49.90	52.70	55.00	53.80	58.90
1978	62.20	65.40	69.60	64.70	64.70	62.10	58.40	59.60	63.20	61.60	58.20	65.70
1979	74.40	68.30	62.60	70.40	67.90	64.20	64.70	60.90	67.20	67.60	64.80	66.30
1980	66.90	62.30	66.50	59.30	56.90	65.10	69.70	70.30	70.30	67.30	61.90	62.30

COLORADO INDEX OF PRICES RECEIVED BY FARMERS AND RANCHERS

Index numbers have been commonly accepted as a convenient method for combining prices of various commodities to measure the trend and level of prices compared with a reference point or base period, which is 1966-68 for the Colorado Index. Prices during the base period are set equal to 100 so that previous or subsequent price levels can be easily expressed as a percentage of prices during the base period. The index provides a composite measure of the average change in prices of agricultural products from month to month and from year to year.

Commodities Used In The Colorado Index

Commodities are grouped into nine groups and these are then combined into the two major groups — (1) Crops and (2) Livestock. A separate index is computed for each commodity group. Commodities included in each group are as follows:

Crops

Food grains: Wheat
Feed grains and hay: Barley, corn, sorghum grain and hay (all)
Vegetables: Potatoes, lettuce, onions, carrots, cucumbers and cabbage
Fruit: Apples for fresh use and peaches for fresh use
Other crops: Sugar beets and dry beans

Livestock

Meat animals: Cattle, calves, hogs and lambs
Poultry and eggs: Eggs and turkeys
Dairy products: Milk (wholesale)
Wool: Wool

Computation Of The Index

The index for each commodity group is the summation of the current price times the base quantity for each item within the group divided by the summation of the base price times the base quantity for the same items. After the commodity group index numbers are computed, the two major group indexes, crops and livestock, are computed by combining the commodity group index numbers. This is done by weighting each commodity group index by a percent representing its relative importance in the major group. By using percentage weights the value of minor commodities not included in index computations may be inputed to the group to which it should belong.

The All Farm Products Index is derived by weighting the Crop Index and Livestock Index based on the percent of cash receipts from each major group during the weight base period. During 1966-68 crops made up an average of 24.1 percent of cash receipts while livestock accounted for 75.9 percent. These weights or percentages are applied to the respective major group index numbers to obtain the All Farm Products Index for a given month.

Adjustment for Short-Season Crops

For the prices received index to be comparable from one month to the next the same items must be included in it for all months. Since price estimates are not made during months in which a commodity is not marketed, adjustments in the index are needed. Vegetables and fruit are seasonal commodities for which prices are not available in all months. As a general rule, if there are no sales for three months or less, the last monthly price is carried forward so that the commodity causes no change in the index during these months. When the period of no sales exceeds three months, the season average price for the crop just marketed is used during the period of no sales. This sometimes causes a slight shift in the level of the index in the first month the season average is used but does represent the correct level of prices for the individual commodity.

Revisions

For some commodities, additional price data become available after current price estimates are prepared. When prices for index commodities are revised, the prices received index is also revised.

Prices received: Commodity group index numbers, by months, Colorado, 1961-80 (1966-68 = 100)

Year	Jan.	Feb.	Mar.	Apr.	May	June	July	Aug.	Sept.	Oct.	Nov.	Dec.	Annual Average
	All farm products												
1961	92	90	90	90	87	86	85	89	88	88	87	89	88
1962	93	91	93	92	91	90	91	93	91	94	93	92	92
1963	95	88	85	87	86	86	94	88	89	89	88	86	88
1964	89	86	87	86	84	85	89	88	88	88	88	92	88
1965	93	94	95	99	102	100	105	99	95	96	95	96	97
1966	99	101	104	102	98	98	100	102	102	98	97	96	100
1967	102	98	97	96	98	101	103	102	101	98	95	96	99
1968	96	101	100	100	103	102	105	104	102	100	101	102	101
1969	104	104	107	112	116	120	116	112	109	105	106	109	110
1970	111	111	115	114	112	111	114	110	107	109	104	102	110
1971	110	116	116	116	117	116	119	120	118	118	122	125	118
1972	129	130	127	125	130	133	134	132	134	137	132	144	132
1973	159	166	174	170	175	179	181	203	183	189	184	183	179
1974	210	217	198	190	186	179	181	190	171	175	174	172	187
1975	167	161	163	177	192	198	200	186	188	181	173	179	180
1976	172	170	164	182	177	177	167	164	159	157	156	162	167
1977	158	160	160	165	172	166	168	160	162	171	170	174	166
1978	176	181	190	201	211	211	204	199	208	210	207	218	201
1979	229	237	253	264	264	252	251	243	254	249	254	253	250
1980	251	256	251	240	245	251	260	268	263	260	256	255	255
	All crops												
1961	97	97	96	96	95	96	96	94	93	92	92	92	95
1962	96	97	100	96	94	98	106	103	99	98	99	100	99
1963	99	99	99	99	99	101	110	105	100	100	99	99	101
1964	101	101	102	104	106	102	98	93	93	98	105	113	101
1965	117	118	117	122	116	100	122	109	94	97	96	96	109
1966	96	96	95	94	94	96	108	107	106	101	104	106	100
1967	109	105	107	103	104	106	106	102	95	96	97	97	102
1968	100	102	99	100	103	99	99	97	93	93	93	92	98
1969	94	94	96	96	94	89	98	98	94	86	90	90	93
1970	94	92	93	94	96	85	97	93	91	97	97	96	94
1971	97	98	99	99	100	98	107	104	100	102	103	104	101
1972	108	105	105	104	107	100	103	121	123	128	131	140	115
1973	148	148	157	156	169	175	180	199	203	230	235	246	187
1974	274	307	304	275	271	273	240	249	246	279	279	269	272
1975	262	249	236	240	236	236	252	260	260	227	214	210	240
1976	210	211	212	207	208	208	208	193	190	174	163	166	196
1977	174	178	183	181	180	180	179	160	166	182	183	181	177
1978	177	180	182	181	181	182	185	183	187	188	186	191	184
1979	194	194	191	189	195	209	214	220	216	212	222	224	207
1980	237	238	233	227	227	231	237	266	266	263	274	275	248
	All livestock												
1961	90	88	88	88	84	82	81	87	86	87	86	88	86
1962	92	88	91	90	90	87	87	91	88	92	91	90	90
1963	94	84	80	84	82	81	89	83	86	86	84	81	85
1964	85	81	82	80	77	80	87	87	86	85	83	85	83
1965	85	87	88	92	97	101	99	95	95	95	94	96	94
1966	101	103	107	105	100	99	98	101	101	97	96	93	100
1967	99	95	93	94	96	99	102	101	102	99	94	96	98
1968	95	100	100	100	102	104	106	106	105	103	104	105	102
1969	107	107	111	117	124	130	122	117	114	112	111	115	116
1970	117	117	122	121	117	119	119	115	113	112	106	104	115
1971	114	122	122	122	123	122	122	125	124	123	128	131	123
1972	135	138	134	132	137	143	144	136	137	140	133	145	138
1973	162	171	179	174	177	180	182	204	177	176	168	163	176
1974	190	188	165	163	158	149	162	171	147	142	140	141	160
1975	137	133	140	157	179	186	184	163	165	166	160	170	162
1976	160	157	149	174	167	168	154	155	149	152	154	160	158
1977	153	155	153	160	169	162	164	160	161	168	166	172	162
1978	176	181	192	207	220	220	210	204	215	217	214	226	207
1979	240	251	273	287	286	266	263	250	266	261	264	262	264
1980	255	261	256	244	250	257	267	269	262	259	250	248	257

Prices received: Commodity group index numbers, by months, Colorado, 1961-80 (continued)
(1966-68 = 100)

Year	Jan.	Feb.	Mar.	Apr.	May	June	July	Aug.	Sept.	Oct.	Nov.	Dec.	Annual Average
	Food grains												
1961	126	127	127	124	124	124	124	128	129	129	131	133	127
1962	131	132	132	134	136	137	140	141	143	142	144	144	138
1963	144	147	147	151	146	134	130	130	132	137	139	139	140
1964	142	142	135	141	138	95	94	94	97	98	100	101	115
1965	100	100	97	96	94	94	96	94	97	98	100	103	97
1966	100	101	103	100	103	109	123	124	125	109	115	118	111
1967	114	104	112	109	112	104	100	96	90	94	92	92	101
1968	94	96	97	91	93	87	82	80	80	82	86	83	88
1969	84	86	86	85	84	83	79	79	83	86	87	89	84
1970	89	88	86	88	86	84	81	81	90	91	92	92	87
1971	93	92	92	91	92	94	89	88	86	89	89	91	91
1972	90	90	91	92	93	89	91	102	120	130	133	161	107
1973	167	137	144	147	149	166	169	301	313	298	296	324	218
1974	359	381	347	260	231	240	278	277	283	314	325	313	301
1975	289	266	240	240	216	206	232	248	262	262	239	228	244
1976	228	239	242	231	224	232	232	199	193	170	156	157	209
1977	164	165	158	153	138	136	136	136	144	150	166	167	151
1978	159	168	178	182	182	194	192	194	202	212	211	212	191
1979	204	208	207	210	218	254	264	261	261	265	275	277	242
1980	274	262	247	239	249	254	254	270	269	290	287	288	265
	Feed grains and hay												
1961	89	88	88	86	87	86	87	87	88	88	87	87	87
1962	87	87	88	86	87	86	88	88	89	88	87	88	87
1963	91	91	92	94	98	101	103	102	101	101	98	101	98
1964	102	100	100	99	100	98	94	93	96	98	102	107	99
1965	111	110	110	111	113	107	101	96	97	97	97	98	104
1966	99	99	99	100	102	99	102	103	106	105	103	104	102
1967	105	103	106	104	105	106	103	100	98	97	95	98	102
1968	99	98	97	97	99	99	98	94	95	94	93	96	96
1969	98	99	102	103	99	97	96	94	95	94	96	98	98
1970	101	98	97	97	97	92	94	95	97	97	98	101	97
1971	104	105	105	107	109	109	111	109	104	99	101	102	105
1972	111	112	114	114	118	113	110	113	118	127	130	140	118
1973	148	154	155	154	155	158	159	196	195	191	189	191	170
1974	199	205	203	188	186	188	198	231	243	244	245	244	215
1975	239	224	212	217	223	226	220	228	224	218	208	211	221
1976	211	212	210	208	210	204	209	205	206	199	190	191	205
1977	196	199	199	199	197	193	190	186	179	173	177	180	189
1978	180	179	182	184	183	184	187	174	174	176	178	181	180
1979	189	194	196	198	201	203	210	206	208	200	204	204	201
1980	223	226	222	213	220	216	233	245	248	255	264	266	236
	Vegetables												
1961	82	81	75	84	80	83	86	69	63	59	60	61	74
1962	71	78	88	72	59	79	113	94	68	66	69	68	77
1963	70	67	62	60	62	80	124	99	71	69	68	67	75
1964	70	73	87	93	103	138	124	99	94	108	135	165	107
1965	174	178	174	197	164	90	184	133	87	89	85	82	136
1966	82	84	77	80	75	78	116	109	97	97	108	114	93
1967	135	129	118	106	109	125	123	113	88	85	93	86	109
1968	95	107	90	99	108	95	106	109	96	96	88	84	98
1969	87	87	91	92	87	66	118	115	97	92	102	97	94
1970	108	105	113	115	123	76	129	108	105	90	87	79	103
1971	78	80	87	88	90	74	119	109	93	96	98	98	93
1972	108	89	81	75	80	62	81	150	133	121	127	128	103
1973	152	180	214	207	262	262	281	158	158	173	187	194	202
1974	256	314	299	293	319	318	157	153	157	154	153	127	225
1975	126	112	94	121	115	110	168	174	197	202	194	193	151
1976	200	204	191	191	205	203	196	170	169	159	139	150	181
1977	184	193	222	222	241	241	241	146	175	158	149	132	192
1978	135	133	145	144	147	139	160	166	175	149	138	149	148
1979	168	159	144	126	132	141	143	188	159	150	168	157	153
1980	151	163	158	151	140	146	153	272	276	227	262	269	197

Prices received: Commodity group index numbers, by months, Colorado, 1961-80 (continued)
(1966-68 = 100)

Year	Jan.	Feb.	Mar.	Apr.	May	June	July	Aug.	Sept.	Oct.	Nov.	Dec.	Annual Average
							Fruit						
1961	85	85	85	85	74	74	74	79	84	71	72	75	79
1962	75	75	75	64	64	64	64	69	77	78	77	77	72
1963	76	76	76	78	78	78	78	92	105	91	86	87	83
1964	86	86	86	70	70	70	70	67	72	65	59	54	71
1965	55	55	55	65	65	65	65	69	90	92	81	81	70
1966	73	73	80	80	80	80	94	105	104	112	99	95	89
1967	94	94	105	105	105	105	110	110	132	106	113	113	108
1968	117	117	117	117	117	117	102	99	103	67	77	83	103
1969	86	86	86	86	86	86	84	93	76	86	86	84	85
1970	83	83	64	64	64	64	64	66	89	92	92	93	77
1971	97	88	79	79	79	79	84	86	123	116	116	107	94
1972	107	107	107	98	98	98	98	196	196	171	187	187	138
1973	187	171	171	171	171	171	171	166	141	143	138	129	161
1974	129	129	129	115	115	115	115	126	199	208	208	158	146
1975	158	158	158	140	140	140	140	144	144	129	129	129	142
1976	129	129	111	111	111	111	110	110	110	177	140	132	123
1977	132	147	154	140	140	140	128	160	160	146	155	155	146
1978	160	169	135	135	135	135	149	149	185	180	190	190	159
1979	190	161	161	161	161	161	172	172	181	173	171	182	171
1980	175	181	177	177	177	177	161	161	161	160	157	157	168
							Other crops						
1961	92	91	92	92	93	94	92	91	91	90	88	87	91
1962	95	95	95	95	95	94	93	93	96	97	98	98	95
1963	91	91	92	90	90	90	91	91	91	89	89	88	90
1964	88	88	89	89	89	89	89	89	89	91	95	98	90
1965	103	105	106	107	108	108	125	123	96	102	101	101	107
1966	101	98	97	96	94	96	95	95	95	93	91	91	95
1967	91	92	92	92	93	92	99	100	100	106	108	108	98
1968	108	108	109	110	110	110	110	108	100	103	104	105	107
1969	105	104	105	104	104	104	105	106	104	74	78	79	98
1970	79	80	83	85	86	89	93	92	73	108	109	109	91
1971	108	109	110	108	108	111	113	113	112	120	121	122	113
1972	122	123	125	128	129	127	122	117	116	128	127	126	124
1973	124	124	125	124	127	135	135	145	153	264	280	289	169
1974	311	365	400	387	383	379	332	333	294	392	380	380	361
1975	382	380	380	370	376	386	384	390	362	235	223	215	340
1976	207	201	212	205	203	205	204	201	196	160	160	160	193
1977	156	156	160	159	158	161	164	164	167	243	237	237	180
1978	227	232	220	212	208	208	201	200	196	211	207	216	212
1979	212	212	212	211	222	232	231	229	232	231	242	256	227
1980	294	296	299	299	290	300	301	290	288	285	293	292	294
							Meat Animals						
1961	89	87	88	88	84	82	81	87	86	86	85	88	86
1962	92	87	91	90	90	87	87	91	88	92	91	90	90
1963	93	83	79	83	81	81	89	82	85	85	83	79	84
1964	83	79	81	78	76	79	87	86	85	84	81	84	82
1965	84	86	88	92	98	102	101	96	95	95	94	96	94
1966	101	103	107	105	100	100	98	101	100	96	94	92	100
1967	99	95	93	93	96	100	103	102	103	98	93	96	97
1968	95	100	101	100	103	104	108	106	105	102	103	105	103
1969	106	107	111	118	126	134	124	119	115	111	110	114	116
1970	117	118	124	122	119	121	121	116	113	113	106	103	116
1971	115	124	124	124	125	124	125	128	126	125	130	134	125
1972	138	141	137	135	141	147	149	139	140	142	134	147	141
1973	165	176	184	179	182	185	187	210	178	177	167	161	179
1974	192	191	165	164	159	150	166	175	148	142	140	141	161
1975	136	131	139	158	183	191	188	165	166	166	158	169	163
1976	157	154	146	175	167	167	152	152	146	149	151	158	156
1977	149	152	150	158	169	161	163	158	158	166	164	170	160
1978	174	180	192	210	224	224	213	206	218	219	215	228	209
1979	244	256	281	297	295	273	270	255	273	266	269	266	270
1980	259	265	260	247	254	262	273	275	266	263	252	249	260

Prices received: Commodity group index numbers, by months, Colorado, 1961-80 (continued)
(1966-68 = 100)

Year	Jan.	Feb.	Mar.	Apr.	May	June	July	Aug.	Sept.	Oct.	Nov.	Dec.	Annual Average
	Poultry and eggs												
1961	118	112	105	105	101	104	102	104	108	102	99	97	105
1962	107	107	101	99	96	95	97	97	101	103	107	107	101
1963	106	106	102	101	99	96	101	104	107	108	110	112	105
1964	110	107	104	102	96	99	99	102	103	107	105	107	103
1965	107	102	99	102	104	104	104	106	110	109	112	116	106
1966	116	117	114	112	103	101	105	111	117	117	116	117	112
1967	114	107	106	99	93	91	91	93	94	92	89	86	96
1968	86	86	83	86	81	85	88	96	103	100	100	105	92
1969	108	106	103	99	90	91	101	100	106	112	121	128	105
1970	131	117	109	100	92	91	101	97	102	95	102	107	104
1971	106	102	100	99	95	95	96	101	98	98	99	102	99
1972	103	101	106	100	103	99	105	108	116	109	117	131	108
1973	133	122	133	139	147	153	165	218	215	190	192	203	168
1974	155	146	135	124	116	115	121	129	138	133	137	139	132
1975	159	154	154	144	143	143	144	148	155	152	159	165	152
1976	159	156	149	152	156	159	159	159	159	159	159	155	157
1977	171	171	171	171	171	171	171	171	171	171	171	167	171
1978	180	180	180	180	180	180	180	180	180	180	180	186	181
1979	173	173	173	173	173	173	173	173	173	173	173	173	173
1980	178	178	178	178	178	178	178	178	178	178	178	178	178
	Dairy products												
1961	86	84	81	79	77	77	77	79	84	86	91	88	82
1962	91	88	87	81	78	77	76	79	83	85	86	84	83
1963	86	85	84	81	79	77	78	82	85	87	88	89	83
1964	88	88	85	84	79	78	78	80	84	89	89	89	84
1965	88	88	87	85	82	82	82	84	88	90	92	93	87
1966	92	92	93	92	88	87	91	95	103	105	104	105	96
1967	105	102	98	96	95	94	94	98	102	104	106	106	100
1968	106	104	102	101	102	100	100	104	106	109	110	109	104
1969	110	108	107	104	102	100	102	103	108	115	115	117	108
1970	116	114	113	113	107	106	107	106	114	117	119	120	113
1971	118	116	116	113	110	107	107	109	115	117	120	120	114
1972	121	121	122	116	117	113	113	116	120	122	127	128	120
1973	129	129	128	128	128	127	128	135	144	151	160	168	138
1974	172	174	173	170	164	147	142	140	144	148	153	152	157
1975	155	154	151	152	147	147	152	155	165	175	183	192	161
1976	190	189	190	181	178	178	176	181	183	190	190	190	185
1977	189	183	185	180	176	178	176	181	185	187	190	190	183
1978	194	194	192	192	192	190	189	196	199	208	215	220	198
1979	222	222	220	218	218	217	217	226	227	234	245	241	226
1980	245	245	241	241	241	238	236	240	247	254	259	266	246
	Wool												
1961	99	101	99	104	104	99	96	101	104	106	96	94	100
1962	94	118	113	123	118	113	108	111	113	108	111	101	111
1963	118	133	131	123	113	111	111	101	111	111	116	113	116
1964	123	136	133	128	123	118	113	116	116	123	123	108	122
1965	99	123	118	116	116	111	101	99	104	113	104	108	109
1966	101	141	143	136	133	118	101	123	104	99	96	91	115
1967	76	86	101	96	99	99	94	101	96	94	86	84	93
1968	101	86	94	104	106	101	89	79	89	86	86	81	92
1969	94	96	101	104	106	99	94	79	84	91	94	89	94
1970	81	89	89	89	89	81	79	74	69	71	69	64	79
1971	42	49	54	54	49	49	37	42	47	37	37	37	45
1972	39	49	57	62	64	74	79	94	108	123	123	113	82
1973	212	190	229	200	192	182	163	148	222	227	227	247	203
1974	190	175	170	138	163	160	143	128	126	96	96	96	140
1975	89	84	86	101	101	113	106	113	126	108	128	126	107
1976	163	175	160	163	160	165	158	168	173	178	185	182	169
1977	197	197	190	180	165	163	175	163	178	170	170	170	177
1978	195	180	182	182	173	170	180	180	178	187	185	187	182
1979	207	207	207	217	222	214	197	207	200	207	217	219	210
1980	212	222	249	219	200	205	219	219	219	192	217	229	217

COLORADO FARM INCOME

1979 — Realized net farm income for Colorado farmers and ranchers totaled $437.6 million for 1979, up 32 percent from the $332.6 realized a year earlier and more than double the low 1977 level. After allowing for the net change in inventories, the 1979 total net farm income was $448.6 million, 22 percent above the comparable total for a year earlier. Farm production expenses increased 17 percent from a year earlier to a record high $2,970.8 million for 1979.

Cash receipts from the sale of crops, livestock, and livestock products produced in Colorado increased nearly 21 percent from a year earlier to a record high $3,180.4 million for 1979. Of this total, $2,463.8 million (77 percent) was from sales of livestock and livestock products and $716.6 million (23 percent) was from the sale of crops. Compared with a year earlier, receipts from the livestock industry were up 18 percent and receipts from crop sales were 33 percent above 1978.

Government payments for 1979 totaled $37.3 million, down 54 percent from the record high $80.4 million paid in 1978. Non-money income was valued at $137.7 million for 1979 and other farm income added an additional $52.9 million. These two components of farm income were above the 1978 levels by 22 percent and 24 percent, respectively. Realized gross farm income was a record high $3,408.3 million but realized net farm income was still 19 percent below the record high of $540.5 million set in 1974.

Farm production expenses increased 17 percent from 1978 to a record high $2,970.8 million in 1979. The major increases resulted from higher outlays for feed, stocker and feeder livestock, the operation and repair of farm equipment and buildings, and other miscellaneous expenses for other farm supplies and services. Higher rent charges and interest rates also added to the increase. The only expense areas that declined from the previous year were fertilizer and hired labor. The average realized net farm income for Colorado's 26,300 farm and ranch operators was $16,635 in 1979, up from the average of $12,364 a year earlier.

1980 — Preliminary data for 1980 indicate that cash receipts from farm marketings will exceed the record high 1979 level by 6 percent and will total $3,376.0 million. Receipts from livestock and livestock products are expected to be down about 1 percent to $2,448.7 million, representing 73 percent of the total. Cash receipts from crop sales are expected to be 29 percent above 1979 at $927.3 million. Production expenses have increased at a rate of about 12 percent per year during the 1975 through 1979 period. If this trend continues, Colorado producers will realize a smaller net income in 1980 than they did a year earlier.

Farm Income: Gross farm income, realized and total net farm income, Colorado, 1973-79

Item	1973	1974	1975	1976	1977	1978	1979
	Million dollars						
Cash receipts from farm marketings	2,151.0	2,103.0	1,918.9	1,996.5	2,068.7	2,633.4	3,180.4
Government payments to farmers	44.1	12.5	18.0	22.8	65.4	80.4	37.3
Nonmoney income[1]	63.3	81.8	86.3	91.3	108.2	112.7	137.7
Other farm income[2]	17.0	20.6	25.5	28.0	38.9	42.5	52.9
Realized gross farm income	2,275.4	2,217.9	2,048.7	2,138.6	2,281.2	2,869.0	3,408.3
Farm production expense	1,756.3	1,677.3	1,595.7	1,864.8	2,071.3	2,536.4	2,970.8
Realized net farm income	519.1	540.5	453.0	273.7	209.9	332.6	437.6
Net change in inventories	—33.1	—71.0	9.0	—47.4	.9	34.9	11.0
Total net farm income[3]	486.0	469.5	462.0	226.3	210.9	367.6	448.6

[1] Includes the value of farm products consumed on farms where grown and the value of housing provided by farm dwellings.
[2] Recreational services, machine hire, and custom work.
[3] Individual items may not add to totals because of rounding.

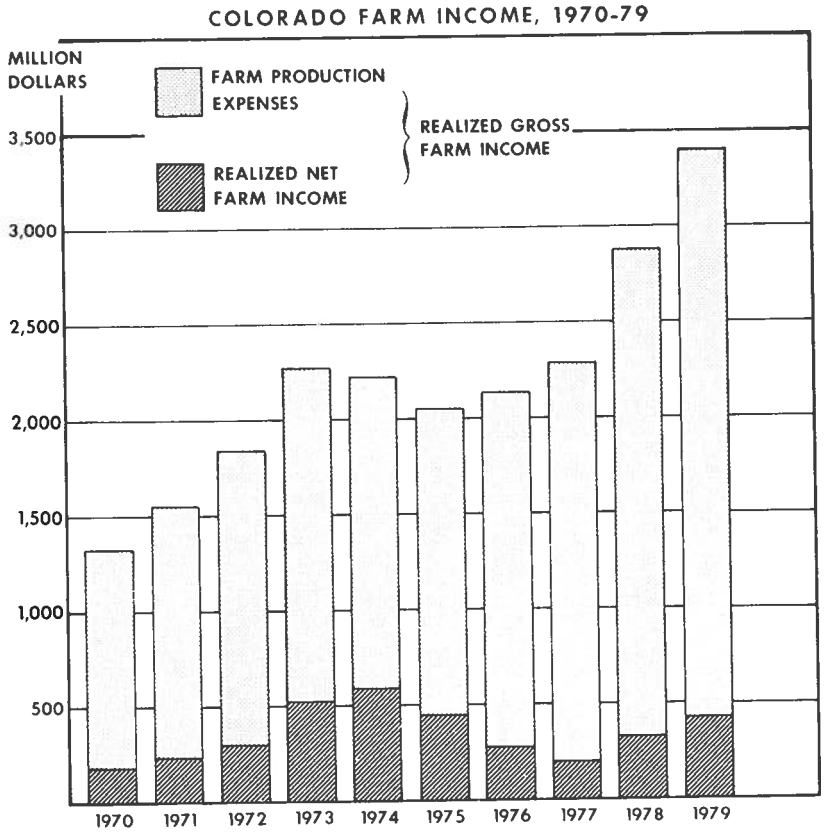

Expenses: Farm production expenses, Colorado, 1973-79

Item	1973	1974	1975	1976	1977	1978	1979
	Million dollars						
Current operating expenses							
Feed	379.9	394.1	344.9	387.3	324.3	367.9	424.4
Livestock	682.6	459.5	384.5	531.5	700.0	1,018.9	1,211.9
Seed	17.3	22.1	23.9	31.0	38.1	40.8	43.8
Fertilizer and lime	32.6	57.4	66.9	62.8	53.3	64.1	56.2
Repairs & operation of capital items	83.9	109.2	126.4	150.4	169.2	181.7	224.2
Miscellaneous	170.4	196.6	208.2	233.9	274.9	312.9	390.2
Hired labor	86.1	88.1	81.9	82.2	103.8	115.8	109.4
Total	1,452.8	1,327.0	1,236.7	1,479.2	1,663.5	2,102.1	2,460.1
Depreciation & other consumption of farm capital	123.8	151.4	173.9	194.2	197.0	212.2	251.8
Taxes on farm property	42.4	45.7	50.4	49.3	51.5	48.2	49.1
Interest on farm mortgage debt	61.5	75.4	81.8	94.2	105.2	117.9	142.4
Net rent to non-farm landlords	75.7	77.8	52.8	47.9	54.1	56.0	67.5
Total farm production expenses[1]	1,756.3	1,677.3	1,595.7	1,864.8	2,071.3	2,536.4	2,970.8

[1] Individual items may not add to totals because of rounding.

Farm Income: Gross income from farming, Colorado, 1967-79

Year	Cash receipts from farm marketings			Government payments[1]	Non-money income[2]	Other farm income[3]	Total gross farm income
	Crops	Livestock and livestock products	Total				
	Million dollars						
1967	198.6	681.3	879.9	57.6	40.9	10.4	988.8
1968	222.6	698.4	921.0	62.9	40.9	11.0	1,035.9
1969	220.6	851.2	1,071.8	66.5	42.2	11.7	1,192.2
1970	268.1	940.5	1,208.6	68.0	40.3	11.5	1,328.4
1971	282.8	1,156.6	1,439.4	53.2	43.1	13.4	1,549.1
1972	321.6	1,384.4	1,706.0	70.9	49.7	13.9	1,840.6
1973	549.3	1,601.7	2,151.0	44.1	63.3	17.0	2,275.4
1974	693.4	1,409.6	2,103.0	12.5	81.8	20.6	2,217.9
1975	600.7	1,318.2	1,918.9	18.0	86.3	25.5	2,048.7
1976	560.3	1,436.2	1,996.5	22.8	91.3	28.0	2,138.6
1977	563.2	1,505.5	2,068.7	65.4	108.2	38.9	2,281.2
1978	540.4	2,093.0	2,633.4	80.4	112.7	42.5	2,869.0
1979	716.6	2,463.8	3,180.4	37.3	137.7	52.9	3,408.3

[1] Payments made directly to farm producers in connection with farm programs.
[2] Rental value of housing provided by farm dwellings and value of farm products consumed directly in farm households.
[3] Recreational services, machine hire, and custom work.

Farm income: Cash receipts from marketings, by commodities, Colorado, 1966-1979

Year	Corn grain	All wheat	Sorghum grain	Oats	Barley	Hay	Potatoes	Dry beans	Sugar beets	Fruit crops
	Thousand dollars									
1966	12,815	50,882	7,686	789	6,111	20,284	16,204	12,075	30,122	5,818
1967	17,336	40,476	9,842	907	5,978	21,735	17,539	13,146	29,681	2,781
1968	19,320	36,471	9,035	1,127	6,731	24,125	17,064	15,724	38,904	6,916
1969	19,696	44,623	9,331	1,246	8,045	28,146	16,387	10,175	28,049	7,295
1970	32,445	64,498	7,063	1,495	9,801	24,655	15,730	20,666	35,507	5,973
1971	39,126	65,740	8,144	817	9,634	31,889	13,882	16,230	39,016	8,424
1972	31,012	99,015	7,649	844	11,262	36,722	15,245	14,376	45,914	3,275
1973	68,026	189,748	14,332	989	22,633	49,240	29,789	23,353	66,451	13,309
1974	101,692	230,772	19,255	958	18,804	47,629	40,251	42,671	113,728	7,909
1975	121,471	147,002	14,361	1,302	23,816	60,456	25,350	38,429	76,371	11,024
1976	113,693	146,333	10,489	1,400	25,442	59,029	31,250	22,246	48,593	11,091
1977	142,413	136,556	12,190	871	23,527	70,744	28,122	21,791	29,203	10,544
1978	126,679	125,702	10,117	551	25,272	57,449	28,365	22,408	40,449	6,807
1979	178,360	191,605	19,914	1,232	21,517	79,300	29,779	29,290	40,061	12,702

Year	Cattle and calves	Hogs	Sheep and lambs	Wool	Chickens	Eggs	Turkeys	Dairy products	Commercial vegetables
	Thousand dollars								
1966	489,596	15,094	34,732	6,370	436	7,464	10,725	41,955	23,170
1967	563,112	14,702	32,074	4,543	308	6,768	11,874	43,885	17,845
1968	575,443	15,141	34,253	4,077	409	6,600	10,566	47,802	22,328
1969	709,622	21,806	39,890	4,102	501	7,991	12,260	50,513	20,264
1970	793,256	21,822	41,859	3,615	426	8,485	12,738	53,626	21,328
1971	1,000,374	23,265	47,071	2,102	362	7,390	14,528	56,463	19,854
1972	1,198,579	34,143	56,816	3,212	380	8,519	18,081	59,211	25,139
1973	1,364,933	47,421	61,026	9,310	653	15,027	31,473	65,524	34,457
1974	1,193,442	35,240	54,694	6,099	368	17,433	19,206	76,066	31,627
1975	1,075,688	44,308	61,588	3,597	542	19,697	29,648	75,426	38,559
1976	1,158,866	44,056	78,079	5,806	666	22,669	31,814	85,622	41,944
1977	1,248,331	31,308	63,087	6,166	466	22,172	37,884	86,666	37,013
1978	1,790,388	49,015	75,470	5,613	457	21,960	42,158	96,495	39,551
1979	2,154,502	52,799	67,565	7,338	902	21,770	40,458	106,907	48,224

Farm Income: Cash receipts from marketings, by commodities, Colorado, 1977-79

Commodity	1977		1978		1979	
	Cash receipts	Percentage of total	Cash receipts	Percentage of total	Cash receipts	Percentage of total
	1,000 dollars	*Percent*	*1,000 dollars*	*Percent*	*1,000 dollars*	*Percent*
All commodities	2,068,717	100.0	2,633,408	100.0	3,180,431	100.0
Livestock and products	1,505,549	72.8	2,092,967	79.5	2,463,815	77.5
Meat animals	1,342,726	64.9	1,914,873	72.7	2,274,866	71.5
Cattle and calves	1,248,331	60.3	1,790,388	68.0	2,154,502	67.7
Sheep and lambs	63,087	3.0	75,470	2.9	67,565	2.1
Hogs	31,308	1.5	49,015	1.9	52,799	1.7
Dairy products	86,666	4.2	96,495	3.7	106,907	3.4
Milk, wholesale	79,040	3.8	87,920	3.3	98,560	3.1
Milk, retail	7,442	.4	8,391	.3	8,163	.3
Milkfat	184	[1]	184	[1]	184	[1]
Poultry and eggs	60,522	2.9	64,575	2.5	63,130	2.0
Turkeys	37,884	1.8	42,158	1.6	40,458	1.3
Eggs	22,172	1.1	21,960	.8	21,770	.7
Chickens, farm	466	[1]	457	[1]	902	[1]
Miscellaneous livestock	15,635	.8	17,024	.6	18,912	.6
Wool	6,166	.3	5,613	.2	7,338	.2
Honey	1,412	.1	1,457	.1	1,570	[1]
Beeswax	91	[1]	94	[1]	94	[1]
Other livestock[2]	7,966	.4	9,860	.4	9,910	.3
Crops	563,168	27.2	540,441	20.5	716,616	22.5
Food grains	136,670	6.6	125,818	4.8	191,778	6.0
Wheat	136,556	6.6	125,702	4.8	191,605	6.0
Rye	114	[1]	116	[1]	173	[1]
Feed grains	249,745	12.1	220,068	8.4	300,323	9.4
Corn	142,413	6.9	126,679	4.8	178,360	5.6
Hay	70,744	3.4	57,449	2.2	79,300	2.5
Barley	23,527	1.1	25,272	1.0	21,517	.7
Sorghum grain	12,190	.6	10,117	.4	19,914	.6
Oats	871	[1]	551	[1]	1,232	[1]
Vegetables	37,013	1.8	39,551	1.5	48,224	1.5
Onions	13,641	.7	13,094	.5	17,037	.5
Lettuce	6,005	.3	5,793	.2	10,217	.3
Cabbage	1,936	.1	3,125	.1	3,418	.1
Carrots	1,894	.1	2,238	.1	2,303	.1
Cucumbers	1,863	.1	2,293	.1	1,927	.1
Sweet corn	2,292	.1	2,234	.1	2,326	.1
Spinach	1,362	.1	1,814	.1	1,980	.1
Cantaloups	518	[1]	759	[1]	758	[1]
Tomatoes	446	[1]	731	[1]	523	[1]
Snap beans	762	[1]	538	[1]	668	[1]
Green peas	149	[1]	.....	.....	.....	.....
Misc. vegetables[3]	6,145	.3	6,932	.3	7,067	.2
Fruits	10,544	.5	6,807	.3	12,702	.4
Apples	6,842	.3	4,317	.2	8,006	.3
Peaches	1,973	.1	1,274	[1]	2,891	.1
Cherries	594	[1]	679	[1]	743	[1]
Pears	1,007	[1]	390	[1]	915	[1]
Misc. fruits[4]	128	[1]	147	[1]	147	[1]
Other crops	129,196	6.2	148,197	5.6	163,589	5.1
Potatoes	28,122	1.4	28,365	1.1	29,779	.9
Dry edible beans	21,791	1.1	22,408	.9	29,290	.9
Sugar beets	29,203	1.4	40,449	1.5	40,061	1.3
Popcorn	667	[1]	333	[1]	382	[1]
Greenhouse and nursery	44,290	2.1	50,250	1.9	55,275	1.7
Forest products	900	[1]	1,090	[1]	1,199	[1]
Misc. field crops[5]	4,223	.2	5,302	.2	7,603	.2

[1] Less than 0.05 percent.
[2] Includes other minor animals and products.
[3] Includes other minor vegetable crops.
[4] Includes other minor fruit, berry, and vine crops.
[5] Includes mushrooms, millet, seed, and other minor field crops.

Note: Reprinted from **Economic Indicators of the Farm Sector**, March 1981, USDA ESS, Economics.

FARM LABOR

The data presented in this section are based upon probability agricultural labor surveys conducted quarterly in Colorado. The survey program has been on an operational basis since January of 1974 and provides the state estimates of its farm labor force. Data upon which the estimates are based are collected for those weeks that contain the 12th day of the month for the following months: January, April, July, and October. These surveys measure the farm labor of randomly selected farms which are then classified by hiring arrangements and type of work performed. The input for making the wage rate computations were supplied by employers of agricultural labor throughout Colorado as a part of the quarterly survey.

Farm employment: Number of workers, by quarters, Colorado, 1977-81[1]

Year and month		Family workers	Hired workers	Total workers
			Number	
1977 -	Jan.	34,000	9,000	43,000
	Apr.	34,000	18,000	52,000
	July	42,000	23,000	65,000
	Oct.	34,000	20,000	54,000
1978 -	Jan.	31,000	14,000	45,000
	Apr.	29,000	15,000	44,000
	July	37,000	27,000	64,000
	Oct.	34,000	15,000	49,000
1979 -	Jan.	25,000	10,000	35,000
	Apr.	31,000	12,000	43,000
	July	33,000	19,000	52,000
	Oct.	25,000	16,000	41,000
1980 -	Jan.	19,000	12,000	31,000
	Apr.	25,000	17,000	42,000
	July	38,000	27,000	65,000
	Oct.	31,000	20,000	51,000
1981 -	Jan.	24,000	13,000	37,000
	Apr.	28,000	16,000	44,000

[1] Quarterly estimates began in January 1974 covering workers during the week which includes the 12th day of January, April, July and October.

Farm labor: Hours worked by type of worker, by quarters, Colorado, 1977-81

Year and month		Farm operators	Other unpaid family members[1]	All family	Hired workers
			Hours		
1977 -	Jan.	28.0	27.1	27.8	41.0
	Apr.	37.0	36.5	36.9	36.5
	July	50.6	40.3	46.1	47.9
	Oct.	42.8	39.5	41.9	42.0
1978 -	Jan.	27.0	26.0	26.7	36.8
	Apr.	36.8	37.3	36.9	45.0
	July	46.7	42.1	45.0	47.9
	Oct.	40.0	39.1	39.7	46.0
1979 -	Jan.	25.7	29.3	26.3	36.8
	Apr.	45.0	35.9	41.0	43.4
	July	54.0	51.0	52.8	51.6
	Oct.	39.8	39.7	39.8	44.8
1980 -	Jan.	37.0	33.6	34.2	33.7
	Apr.	43.8	32.1	39.6	38.1
	July	56.8	48.1	53.1	50.7
	Oct.	40.5	41.5	40.9	43.7
1981 -	Jan.	36.4	37.6	36.6	38.9
	Apr.	45.3	43.6	44.7	42.0

[1] Includes as "Other family" only those household members working 15 hours or more per week without receiving cash wages.

Farm labor: Wage rates by method of pay, by quarters, Colorado, 1977-81

Year and month	All hired farm workers	By other than piece rate	By hour only	By cash wages only	By hour-cash wages only
	Dollars per hour				
1977 - Jan.	2.99	2.99	2.77	3.00	2.58
Apr.	2.84	2.91	2.78	2.83	2.69
July	2.77	2.75	2.65	2.87	2.57
Oct.	2.83	2.80	2.82	2.87	2.82
1978 - Jan.	3.48	3.48	3.19	3.20	2.94
Apr.	3.10	3.11	2.80	3.34	2.80
July	2.90	2.85	2.84	2.96	2.83
Oct.	3.34	[1]	[1]	[1]	[1]
1979 - Jan.	3.71	3.71	3.47	4.00	3.37
Apr.	3.30	[1]	3.20	3.50	3.00
July	3.20	3.19	3.35	3.40	3.40
Oct.	3.30	3.26	3.29	3.20	3.11
1980 - Jan.	3.47	3.47	3.40	3.74	3.44
Apr.	3.32	3.32	3.25	3.53	3.34
July	3.30	3.30	3.40	3.38	3.35
Oct.	3.80	3.79	3.76	3.74	3.70
1981 - Jan.	3.67	3.67	3.86	4.03	3.94
Apr.	3.46	3.46	3.54	3.68	3.74

[1] Insufficient data for this category.

Farm labor: Wage rates by type of work, by quarters, Colorado, 1977-81

Year and month	Field workers [2]	Livestock workers [2]	Packing house workers	Machine operators	Supervisors
	Dollars per hour				
1977 - Jan.	2.80	.....	[1]	[1]	4.65
Apr.	2.68	.....	[1]	2.67	4.43
July	2.55	2.70	[1]	2.66	4.40
Oct.	2.73	2.58	[1]	2.65	4.38
1978 - Jan.	3.10	2.90	2.74	[1]	5.40
Apr.	3.22	2.51	[1]	2.85	4.91
July	2.67	3.00	[1]	2.81	4.70
Oct.	2.96	3.09	[1]	[1]	[1]
1979 - Jan.	3.53	3.20	[1]	[1]	5.75
Apr.	3.00	2.87	[1]	3.10	[1]
July	2.90	3.15	[1]	3.28	5.25
Oct.	3.12	2.88	3.01	3.42	5.81
1980 - Jan.	3.64	3.15	[1]	[1]	[1]
Apr.	3.25	3.04	[1]	[1]	[1]
July	2.99	3.00	[1]	[1]	[1]
Oct.	3.20	3.25	[1]	4.10	[1]
1981 - Jan.	3.80	3.25	[1]	[1]	[1]
Apr.	3.35	3.18	[1]	[1]	[1]

[1] Insufficient data for this category.
[2] Prior to July 1977 field and livestock workers were combined.

1980 LIVESTOCK REVIEW

The 1980 production index for all livestock and livestock products was 2 points below a year earlier, at 119 percent of the 1967 base period. The poultry and egg index was 9 points higher than a year earlier and the dairy products index was unchanged, but the meat animal index was down 3 points to 117 percent of the 1967 base. The 1980 index for meat animals was 15 points below the 1978 index value of 132 percent.

Inventory numbers in Colorado were higher than a year earlier for all cattle and calves and for all chickens but lower for all sheep and lambs and all hogs and pigs. The January 1, 1981 inventory of all cattle and calves was up 5 percent. The December 1, 1980 count of all hogs and pigs was 28 percent below the previous year. Following two years of increase, the long downward trend in sheep numbers was resumed as the number of all sheep and lambs on hand as of January 1, 1981 was 7 percent below a year earlier. The number of chickens on Colorado farms and ranches on December 1, 1980 was 13 percent above the previous year.

Early season grazing prospects in Colorado for 1980 were generally good to excellent in all areas of the state following ample winter moisture. The overall forage condition for the state as of April 1, 1980 was 10 points above the previous year, 14 points above the 10-year average, and the highest April 1 condition of record. Soil moisture levels continued to improve during April and May and the accompanying cool temperatures delayed forage growth but forage condition remained mostly good to excellent. During the remaining summer months, hot and dry winds rapidly dissipated topsoil moisture across the state and caused many pastures to dry out earlier than usual. In addition, heavy grasshopper infestations were present throughout much of eastern Colorado. Forage was generally adequate for fall grazing but had become quite brittle by September 1. Very little moisture was received during the fall months to replenish the depleted supplies and this caused some concern for the 1981 grazing season.

ALL CATTLE AND CALVES — The inventory of all cattle and calves on Colorado farms and ranches totaled 3,125,000 as of January 1, 1981, up 5 percent from the 2,975,000 head on hand January 1 the previous year. **All cows** that had calved, at 1,080,000, were up 155,000 from January 1, 1980, representing the second year of increase after five consecutive years of decline from the January 1, 1974 high of 1,201,000. **Beef cows** totaled 1,009,000 and were up 18 percent from a year earlier while **milk cows** were down 1,000 to 71,000 head. **Heifers** weighing 500 pounds or more increased 1 percent to 716,000. Of this total, 169,000 were being kept for **beef cow replacement** and 31,000 were intended for **milk cow replacement.** Of the 516,000 **other heifers** weighing 500 pounds or more, 72 percent were on feed for the slaughter market in Colorado feedlots. **Steers** weighing 500 pounds or more decreased 9 percent to 644,000 of which 68 percent were in Colorado feedlots on January 1, 1981. The number of **bulls** increased 11 percent from the previous year to 60,000 head. **Heifer, steer, and bull calves** weighing less than 500 pounds totaled 625,000, up 9 percent from January 1, 1980. The January 1, 1981 inventory value of all cattle and calves in Colorado totaled $1.516 billion, slightly under a year earlier. Average value per head was $485, down $25 from last year, and this decline in value more than offset the larger inventory.

DAIRY CATTLE — The January 1, 1981 inventory of milk cows and heifers that had calved totaled 71,000, down 1,000 from the previous three years. Colorado's dairy herds averaged 12,085 pounds of milk per cow in 1980. This was 182 pounds above the 11,903 pounds per cow produced a year earlier, and only 26 pounds below the record high of 12,111 pounds per cow in 1978.

CATTLE AND CALVES ON FEED — There were 845,000 head of cattle and calves being fed for the slaughter market in Colorado feedlots as of January 1, 1981, down 12 percent from a year earlier. Northeast Colorado accounted for 59 percent of the January 1 total. Marketings of fed cattle from Colorado feedlots totaled 1,925,000 heading during 1980, a 15 percent decline from marketings of 2,264,000 head in 1979 and 21 percent below 1978 marketings. There were 200 feedlots with a capacity of 1,000 head or more in operation during 1980 and they marketed 1,809,000 fed cattle or 94 percent of the state's total marketings. The remaining 116,000 head of fed cattle were marketed from 200 lots with a capacity of less than 1,000 head.

CALF CROP — The 950,000 calves born on Colorado farms and ranches during 1980 was 20 percent above the 790,000 head born during 1979.

SHEEP AND LAMBS — The January 1, 1981 inventory of all sheep and lambs, at 810,000 head, was 7 percent below the January 1, 1980 total of 870,000 head. A 20 percent decrease in the number of sheep and lambs on feed and no change in stock sheep numbers accounted for the lower inventory. The January 1, 1981 inventory of 810,000 included 510,000 **stock sheep and lambs** and 300,000 **sheep and lambs on feed.** The 1980 **lamb crop** of 435,000 was up 9 percent from the previous year. The inventory value of all sheep and lambs was $63,585,000, 15 percent below the previous year. The lower inventory value results from the decline in the number of sheep and lambs and a lower average inventory value of $78.50 per head for January 1, 1981 which was $7.00 below the record high average value of $85.50 per head on January 1, 1980.

SHEEP AND LAMBS ON FEED — Colorado farms and ranches accounted for 18 percent of the total U.S. inventory of sheep and lambs on feed as of January 1, 1981, maintaining the state's position as the leading sheep and lamb feeding state with 300,000 on feed. By March 1, 1981, the on-feed number had declined to 160,000 head, 16 percent below the previous year and the smallest March 1 number on feed since estimates were started in 1961. On November 1, 1980, the first estimate for the 1980-81 feeding period, there were 410,000 sheep and lambs on feed in the state.

WOOL PRODUCTION — Colorado's 1980 wool production totaled 8,338,000 pounds, down 2 percent from the 8,533,000 pounds produced in 1979. There were 1,100,000 head of sheep and lambs shorn during the year compared with 1,130,000 a year earlier. Fleece weights averaged 7.6 pounds in 1980, the same as the previous year. Producers received an average of 89 cents per pound, and total value of the 1980 wool shorn, at $7,421,000, was 1 percent above the 1979 wool value of $7,388,000.

HOGS AND PIGS — The December 1, 1980 inventory of all hogs and pigs in Colorado was 310,000 head, 38 percent below the 430,000 on hand a year earlier. The inventory of **market hogs** was down 27 percent from a year earlier to 270,000 head and the number of **breeding stock** declined 33 percent to 40,000 head. The 1980 pig crop totaled 656,000, down 31,000 from a year earlier. The December 1979-May 1980 pig crop totaled 418,000 head and was 29 percent above the comparable period a year earlier. During this period, 55,000 sows were farrowed and the average littler size was 7.6. The June-November 1980 pig crop totaled 238,000 head, down 35 percent from the June-November 1979 period. During these months 34,000 sows were farrowed and the average litter size was 7.0 pigs. The December 1, 1980 inventory value of all hogs and pigs was $22,320,000, 6 percent lower than a year earlier. The average value per head of $72.00 was $17.00 above the December 1, 1979 average value but this was not enough to offset the 38 percent decline in inventory.

CHICKEN AND EGGS — The December 1, 1980 inventory of 2,610,000 chickens of all ages was 13 percent above the previous year. The number of **hens and pullets of laying age** was down 1 percent to 1,965,000 and accounted for 75 percent of the total inventory. From December 1979 through November 1980, Colorado's laying flock produced 464 million eggs, 4 percent below the 484 million produced the same period a year earlier. The December 1, 1980 inventory value of all chickens was $5,060,000, up 7 percent from the previous year.

TURKEYS — Colorado producers raised 4,130,000 turkeys during 1980, 6 percent more than the 3,885,000 raised during 1979. Producers received an average of 41 cents per pound for the 98.7 million pounds of turkey produced, and the gross income of $40.5 million was down 4 percent from a year earlier.

BEES AND HONEY — Beekeepers extracted 2,340,000 pounds of honey from Colorado apiaries during 1980, down 10 percent from the previous year. The number of colonies in all Colorado apiaries, at 45,000, was up 6,000 from 1979. Average yield per colony, at 52 pounds, was 15 pounds below last year's average of 67 pounds. The 1980 honey crop was valued at $1,498,000 compared with the $1,583,000 crop produced in 1979. The average price per pound of honey sold in 1980 was 64.0 cents, up from 60.6 cents a year earlier. Colorado's **beeswax** production for 1980 totaled 47,000 pounds, 10 percent below the previous year. Producers received an average of $1.81 per pound for beeswax in 1980 for a total value of $85,000 compared with a value of $90,000 for the beeswax produced and sold in 1979.

CATTLE AND CALVES ON FARMS, COLORADO
JANUARY 1, 1965-1985

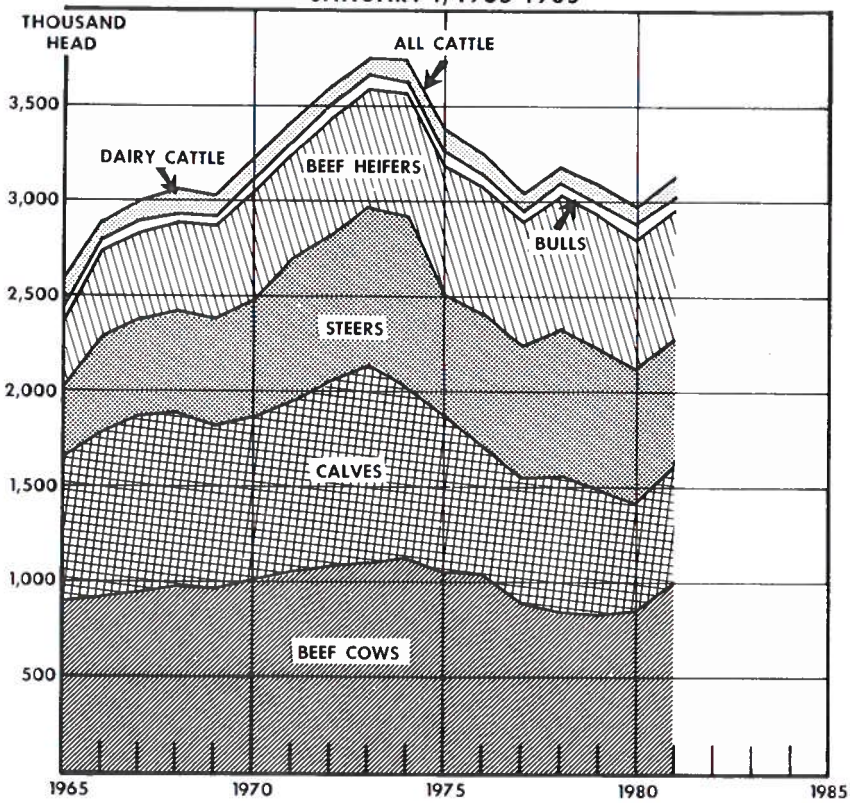

SHEEP AND LAMBS ON FARMS, COLORADO
JANUARY 1, 1965-1985

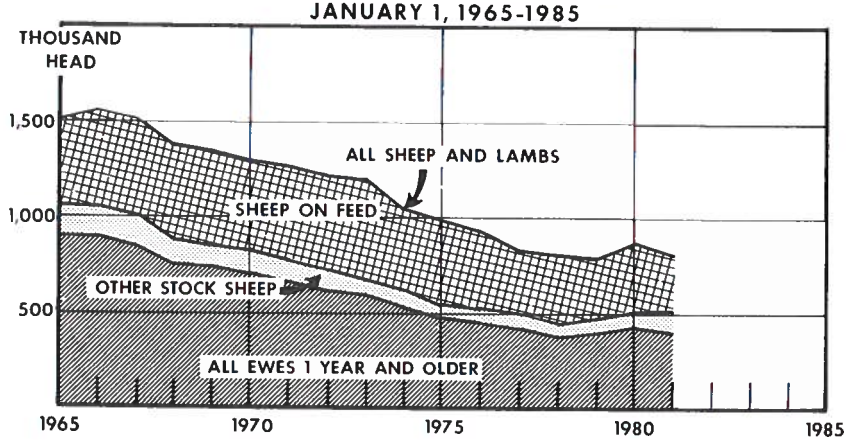

Livestock: Inventory by class, Colorado, January 1, 1976-81

Class	Number on farms					
	1976	1977	1978	1979	1980	1981
	Thousands					
Cattle and calves	3,250	3,030	3,180	3,090	2,975	3,125
All cows & heifers that have calved	1,115	960	929	915	925	1,080
Milk cows & heifers that have calved	75	71	72	72	72	71
Milk replacement heifers 500 lbs. and over	40	21	25	28	33	31
Beef cows & heifers that have calved	1,040	889	857	843	853	1,009
Beef replacement heifers 500 lbs. and over	180	136	127	133	180	169
Other heifers 500 lbs. & over	475	516	579	578	497	516
Steers 500 lbs. & over	705	712	766	735	711	644
Bulls 500 lbs. & over	60	49	51	46	54	60
Steers, heifers & bulls under 500 lbs.	675	636	703	655	575	625
Cattle on feed (included in classes shown above)	925	915	1,020	1,080	960	845
Calf crop, annual	880	865	780	790	950	.....
Sheep and lambs on feed	400	330	360	320	360	300
Stock sheep	520	500	450	475	510	510
Lambs:						
Ewe	47	56	53	64	66	86
Ram and wether	7	6	6	6	6	11
One year and older:						
Ewe	452	426	380	393	425	400
Ram and wether	14	12	11	12	13	13
Lamb crop, annual	465	452	390	400	435	.....
All hogs and pigs[1]	290	280	320	330	430	310
Pig crop, annual	455	464	529	687	656	.....
Chickens[1]	2,615	2,725	2,850	2,970	2,315	2,610
Hens and pullets of laying age	2,050	2,130	2,320	2,380	1,990	1,965
Hens	1,007	970	940	1,100	812	860
Pullets	1,043	1,160	1,380	1,280	1,178	1,105
Pullets 3 mos. & older not of laying age	285	415	155	240	117	351
Pullets under 3 mos. old	270	165	360	340	194	270
Other chickens	10	15	15	10	14	24
Chickens raised, annual	2,205	2,000	1,765	1,395	2,000	.....
Turkeys raised, annual	3,695	3,500	3,580	3,885	4,130	.....
Colonies of bees[2]	41	41	41	39	45	.....
Commercial colonies[2]	31	30	32	30	[3]	.....

[1] December 1 preceding year.
[2] Number of colonies on hand at beginning of honey flow.
[3] Discontinued.

Livestock operations: Number by species, Colorado, 1965-80

Year	All cattle operations	Cattle feedlots[1]	Milk cow operations[1]	Sheep operations	Hog operations
	Number				
1965	23,000	1,319	9,800	3,600	5,800
1966	22,500	1,248	9,000	3,200	5,800
1967	22,000	1,380	8,000	3,000	6,200
1968	21,500	1,360	7,600	3,000	6,000
1969	20,500	1,212	6,600	3,000	5,500
1970	20,000	838	6,000	3,000	5,300
1971	19,500	839	5,400	3,000	5,900
1972	19,500	812	5,200	2,900	5,900
1973	20,000	609	4,800	2,700	5,200
1974	20,000	613	4,500	2,700	4,700
1975	19,500	537	4,700	2,500	4,200
1976	20,000	502	4,600	2,500	4,400
1977	19,000	475	4,500	2,400	4,700
1978	18,500	420	4,300	2,300	4,500
1979	18,000	390	4,200	2,400	4,700
1980	18,000	400	4,100	2,600	4,800

[1] Included in cattle operations.

CATTLE AND CALVES ON FARMS: COLORADO, 1981

WITH RANKING OF FIRST FIVE COUNTIES

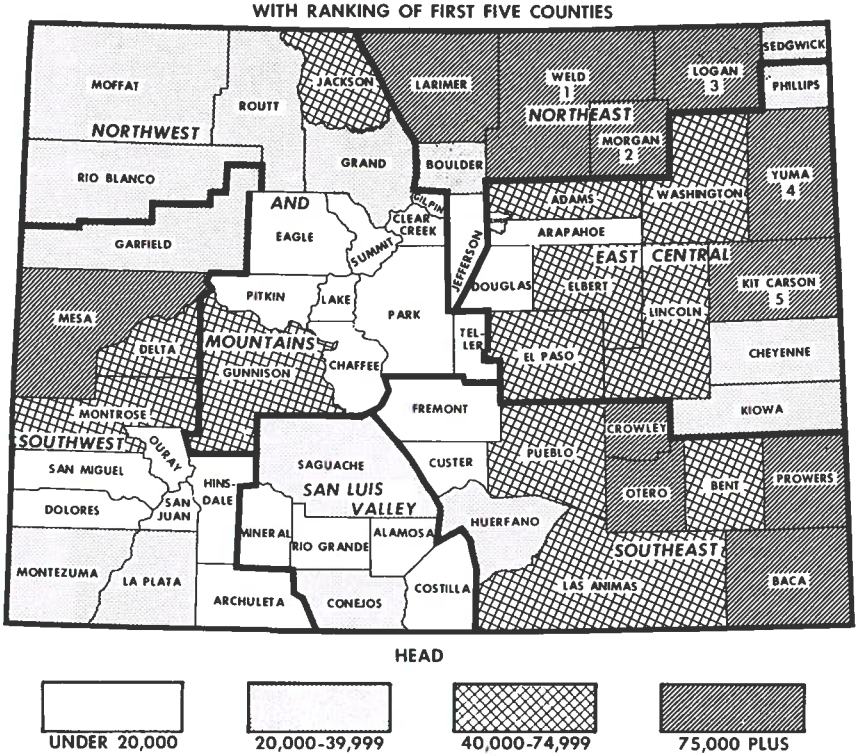

Cattle and calves: Inventory by districts, Colorado, January 1, 1976-81

District	All cattle and calves			All cows and heifers that have calved			Milk cows and heifers that have calved		
	1976	1977	1978	1976	1977	1978	1976	1977	1978
	Number								
NW & Mountain	285,000	240,000	217,000	159,000	124,000	115,000	1,500	1,300	1,500
Northeast	1,180,000	1,140,000	1,205,000	218,000	192,000	195,000	40,000	36,500	38,000
East Central	735,000	680,000	840,000	282,000	243,000	245,000	15,000	15,000	14,700
Southwest	325,000	320,000	280,000	182,000	156,000	135,000	9,500	8,900	8,400
San Luis Valley	155,000	130,000	126,000	83,000	72,000	59,000	2,000	1,900	2,100
Southeast	570,000	520,000	512,000	191,000	173,000	180,000	7,000	7,400	7,300
State total	3,250,000	3,030,000	3,180,000	1,115,000	960,000	929,000	75,000	71,000	72,000
	1979	1980	1981	1979	1980	1981	1979	1980	1981
NW & Mountain	253,000	243,000	269,000	128,000	130,000	152,000	1,200	1,300	1,200
Northeast	1,168,000	1,062,000	1,147,000	186,000	186,000	223,000	38,000	38,500	39,000
East Central	711,000	696,000	656,000	235,000	241,000	275,000	14,400	14,200	13,000
Southwest	309,000	299,000	331,000	140,000	139,000	162,000	9,000	8,600	8,700
San Luis Valley	114,000	108,000	109,000	60,000	61,000	71,000	1,700	1,900	1,700
Southeast	535,000	567,000	613,000	166,000	168,000	197,000	7,700	7,500	7,400
State total	3,090,000	2,975,000	3,125,000	915,000	925,000	1,080,000	72,000	72,000	71,000

All cattle and calves: Inventory by counties, Colorado, January 1, 1975-81

County	1975	1976	1977	1978	1979	1980	1981
				Number			
Adams	52,000	48,000	58,000	70,000	60,000	56,000	55,000
Alamosa	19,000	25,000	16,000	14,400	14,000	13,500	13,500
Arapahoe	20,000	19,000	16,500	22,000	13,500	14,000	13,500
Archuleta	11,000	8,000	11,000	8,000	13,500	12,500	14,000
Baca	95,000	81,000	71,500	78,500	72,000	76,000	80,000
Bent	56,000	63,000	46,000	38,000	52,000	52,000	58,000
Boulder	37,000	34,000	37,000	35,000	32,000	31,000	32,000
Chaffee	10,000	10,000	8,300	7,100	8,000	8,500	9,000
Cheyenne	39,000	41,000	35,500	55,000	37,000	38,000	35,500
Clear Creek	200	200	100	100	100	100	100
Conejos	41,000	39,000	42,000	44,500	40,000	38,000	38,000
Costilla	8,500	8,000	6,800	8,500	7,500	7,000	7,000
Crowley	64,000	70,000	72,500	67,000	70,000	79,000	82,000
Custer	18,000	17,000	11,000	10,500	13,000	14,000	14,500
Delta	46,000	43,000	55,000	45,000	40,500	40,000	44,000
Denver	.....	.....	.....	.....	.....	.....	.....
Dolores	7,500	6,500	4,000	3,200	5,000	5,000	5,900
Douglas	20,000	18,000	17,000	20,000	13,000	13,000	12,000
Eagle	17,000	20,000	14,000	8,800	17,500	17,000	19,000
Elbert	52,000	55,000	45,500	65,000	50,000	52,000	50,000
El Paso	57,000	60,000	58,000	55,000	40,000	42,000	40,000
Fremont	23,000	19,000	17,500	17,000	14,000	16,000	16,500
Garfield	50,000	40,000	39,500	25,000	38,000	35,000	38,000
Gilpin	400	200	100	200	300	200	200
Grand	26,000	23,000	17,500	16,700	23,000	22,500	25,500
Gunnison	37,000	36,000	33,000	31,000	41,000	39,500	41,000
Hinsdale	4,000	1,200	900	1,100	1,000	1,000	1,100
Huerfano	41,000	31,000	26,500	27,000	28,000	28,000	30,500
Jackson	54,000	42,000	44,000	40,500	39,000	38,000	44,000
Jefferson	8,000	9,500	8,000	7,000	6,500	6,000	7,000
Kiowa	37,000	28,000	30,000	40,000	35,500	34,000	31,000
Kit Carson	137,000	140,000	135,000	145,000	120,000	122,000	116,000
Lake	5,000	2,000	200	300	2,100	2,200	2,500
La Plata	42,000	40,000	31,500	24,500	33,000	32,500	37,000
Larimer	11,000	115,000	100,000	109,000	89,000	80,000	85,000
Las Animas	63,000	57,000	56,500	61,500	65,000	68,000	74,000
Lincoln	90,000	65,000	52,500	79,000	78,000	74,500	69,000
Logan	217,000	195,000	168,000	180,000	160,000	146,000	164,000
Mesa	81,000	70,000	67,000	68,000	74,000	70,500	76,000
Mineral	4,500	1,000	200	100	500	500	500
Moffat	34,000	31,000	27,000	24,500	37,000	34,000	37,000
Montezuma	35,000	37,000	31,000	23,500	27,000	27,000	29,000
Montrose	50,000	51,000	52,500	54,000	54,000	53,000	60,000
Morgan	184,000	175,000	182,000	188,000	208,000	187,000	197,000
Otero	70,000	64,000	68,000	65,500	80,000	83,000	91,000
Ouray	19,000	19,000	15,500	21,500	15,500	15,000	18,000
Park	20,000	20,000	11,500	13,000	11,000	11,000	12,000
Phillips	28,000	35,000	34,000	32,000	32,000	31,500	33,000
Pitkin	4,400	6,000	5,000	3,300	5,500	5,000	6,000
Prowers	120,000	103,000	88,500	101,000	93,000	99,000	111,000
Pueblo	62,000	65,000	62,000	46,000	48,000	52,000	55,500
Rio Blanco	56,000	49,000	40,500	27,500	32,500	30,000	33,000
Rio Grande	28,000	33,000	26,500	22,500	16,000	15,000	15,500
Routt	41,000	38,000	32,500	39,000	31,000	30,000	34,000
Saguache	55,000	49,000	38,500	36,000	36,000	34,000	34,500
San Juan	500	300	1,100	500	.....	.....	.....
San Miguel	10,000	9,000	11,000	5,700	7,500	7,500	8,000
Sedgwick	23,000	21,500	30,000	51,000	28,500	28,000	32,000
Summit	4,000	2,800	1,500	1,000	2,000	1,800	2,000
Teller	5,000	4,800	4,800	4,000	3,000	3,200	3,700
Washington	80,000	76,000	64,000	77,000	71,000	68,000	65,000
Weld	588,000	630,000	615,000	635,000	644,000	584,000	630,000
Yuma	157,000	150,000	134,000	180,000	161,000	151,000	136,000
State total	3,375,000	3,250,000	3,030,000	3,180,000	3,090,000	2,975,000	3,125,000

All cows and heifers that have calved: Inventory by counties, Colorado, January 1, 1975-81[1]

County	1975	1976	1977	1978	1979	1980	1981
				Number			
Adams	14,000	20,000	13,500	17,000	15,500	15,000	17,000
Alamosa	9,500	8,700	8,800	8,000	7,500	7,600	9,100
Arapahoe	13,000	10,400	7,800	8,400	7,400	8,400	9,500
Archuleta	4,500	2,600	5,600	4,900	4,500	4,300	5,200
Baca	33,000	26,000	25,500	28,200	26,000	27,000	32,000
Bent	21,500	21,000	16,500	19,000	16,500	17,500	21,000
Boulder	10,000	14,500	10,500	11,500	8,000	9,000	10,000
Chaffee	5,300	5,500	4,500	3,900	4,500	4,600	5,100
Cheyenne	34,500	20,500	17,000	19,500	17,000	18,000	20,000
Clear Creek	.....	.....	.....	.....	100	100	100
Conejos	30,500	20,000	21,500	20,500	21,000	21,500	25,000
Costilla	4,300	5,800	4,100	4,400	4,700	4,800	5,800
Crowley	9,900	11,000	18,500	14,500	10,000	10,000	11,500
Custer	7,200	6,000	6,000	6,800	5,300	5,500	6,500
Delta	20,500	21,500	24,500	21,500	20,000	20,000	23,000
Denver	.....	.....	.....	.....	.....	.....	.....
Dolores	2,400	2,900	1,900	2,100	2,800	3,000	3,400
Douglas	8,500	9,600	6,500	9,800	6,700	6,400	7,300
Eagle	9,300	13,000	7,300	5,000	8,900	9,100	11,000
Elbert	24,000	29,500	24,500	25,500	23,000	25,500	28,500
El Paso	31,000	31,500	27,500	23,000	22,000	22,500	26,000
Fremont	9,400	10,500	10,500	11,500	9,200	10,000	11,500
Garfield	20,500	20,500	17,000	11,500	16,500	16,000	18,500
Gilpin	.....	.....	.....	.....	200	100	200
Grand	12,500	14,500	8,000	8,000	12,000	12,500	14,500
Gunnison	27,500	22,500	17,500	17,000	21,500	22,000	25,000
Hinsdale	800	800	500	700	400	500	500
Huerfano	28,000	16,500	14,000	14,500	13,000	14,000	16,000
Jackson	26,500	24,500	24,500	25,000	21,000	21,000	24,500
Jefferson	8,000	5,000	4,700	4,900	4,000	4,000	5,000
Kiowa	15,500	15,500	11,500	12,500	13,000	13,500	15,000
Kit Carson	32,500	28,000	26,500	26,000	26,500	29,000	34,000
Lake	100	200	100	200	500	600	700
La Plata	20,000	16,500	15,500	12,500	14,500	14,500	17,000
Larimer	37,000	31,000	31,000	33,500	26,000	26,000	30,500
Las Animas	32,500	41,500	29,500	38,000	32,000	32,000	37,000
Lincoln	32,500	26,500	21,000	21,000	24,000	23,000	26,500
Logan	39,500	34,500	25,500	28,000	27,000	28,000	33,500
Mesa	35,500	39,000	32,500	28,500	28,500	28,000	33,000
Mineral	200	.....	100	100	100	100	100
Moffat	21,000	23,500	16,500	15,500	19,000	19,500	22,500
Montezuma	24,000	28,000	20,500	14,000	15,500	16,000	18,500
Montrose	31,000	32,000	24,500	26,500	24,000	23,500	27,500
Morgan	33,000	22,500	22,000	24,500	25,000	24,500	30,000
Otero	20,500	13,000	12,000	15,000	14,500	14,000	16,000
Ouray	6,700	10,000	7,800	8,800	9,100	9,200	11,000
Park	6,100	6,500	5,800	6,600	5,400	5,400	6,900
Phillips	10,500	11,000	9,700	7,300	5,900	6,200	7,200
Pitkin	2,500	1,500	2,000	1,700	2,100	2,000	2,300
Prowers	25,500	20,500	19,500	15,500	20,500	20,000	24,500
Pueblo	14,500	25,000	21,000	17,000	19,000	18,000	21,000
Rio Blance	23,000	23,500	17,500	13,000	16,000	16,000	18,500
Rio Grande	12,000	21,500	16,500	12,000	9,700	10,000	11,500
Routt	20,500	18,500	17,000	16,000	14,000	14,000	17,000
Saguache	20,500	27,000	21,000	14,000	17,000	17,000	19,500
San Juan	200	400	400	300	100	.....	.....
San Miguel	3,900	7,800	5,300	3,700	4,100	4,000	4,400
Sedgwick	5,500	4,500	6,800	6,600	6,500	6,500	7,500
Summit	1,500	2,400	700	900	1,000	1,000	1,200
Teller	2,100	2,800	2,500	2,100	1,800	2,100	2,500
Washington	27,000	33,500	31,500	27,000	25,500	25,500	29,000
Weld	84,000	106,000	91,500	86,000	89,500	88,000	106,500
Yuma	58,000	46,000	46,000	48,000	48,500	48,000	55,000
Other counties	100	100	100	100	.....	.....	.....
State total	1,125,000	1,115,000	960,000	929,000	915,000	925,000	1,080,000

[1] Less than 100 head included in "Other counties".

Milk cows and heifers that have calved: Inventory by counties, Colorado, January 1, 1975-81[1]

County	1975	1976	1977	1978	1979	1980	1981
				Number			
Adams	4,400	4,200	3,700	4,000	3,800	3,500	3,300
Alamosa	900	1,000	850	850	900	1,000	900
Arapahoe	400	250	480	550	600	650	600
Archuleta	.....	.....	.....	.....	.....	.....	.....
Baca	100	150	140	100	160	180	160
Bent	150	250	280	220	140	140	130
Boulder	3,800	3,500	3,300	3,000	2,900	3,000	3,300
Chaffee	480	500	550	600	550	600	580
Cheyenne	.....	100	130	150	100	100	.....
Clear Creek	.....	.....	.....	.....	.....	.....	.....
Conejos	600	550	600	700	250	300	270
Costilla	.....	.....	.....	.....	.....	.....	.....
Crowley	100	400	420	300	480	500	500
Custer	300	250	180	170	.....	.....	.....
Delta	2,200	2,300	2,200	1,800	1,690	1,500	1,600
Denver	.....	.....	.....	.....	.....	.....	.....
Dolores	.....	.....	.....	.....	.....	.....	.....
Douglas	500	600	320	500	350	350	300
Eagle	130	200	140	100	.....	.....	.....
Elbert	1,700	1,000	1,000	1,100	1,200	1,100	1,000
El Paso	3,200	3,300	3,600	3,000	2,800	2,850	2,700
Fremont	1,700	1,500	1,900	2,000	1,950	1,900	1,850
Garfield	350	500	450	400	410	450	400
Gilpin	.....	.....	.....	.....	.....	.....	.....
Grand	.....	.....	.....	.....	.....	.....	.....
Gunnison	.....	.....	.....	.....	.....	.....	.....
Hinsdale	.....	.....	.....	.....	.....	.....	.....
Huerfano	500	400	550	500	570	550	500
Jackson	100	100	.....	.....	.....	.....	.....
Jefferson	1,100	900	600	590	600	550	600
Kiowa	.....	.....	.....	.....	100	100	.....
Kit Carson	1,200	1,200	1,400	1,200	1,050	1,000	900
Lake	.....	.....	.....	.....	.....	.....	.....
La Plata	600	800	800	850	950	1,000	900
Larimer	7,600	6,800	6,300	6,700	6,600	6,200	6,500
Las Animas	400	550	600	550	660	650	600
Lincoln	100	200	200	250	150	200	150
Logan	1,200	1,050	950	1,150	1,100	1,200	1,100
Mesa	2,400	2,400	2,300	2,500	2,870	2,700	2,800
Mineral	.....	.....	.....	.....	.....	.....	.....
Moffat	120	200	.....	.....	.....	.....	.....
Montezuma	600	700	500	400	490	450	420
Montrose	2,200	2,600	2,500	2,300	2,420	2,300	2,400
Morgan	4,900	4,100	3,900	3,900	3,700	4,000	3,800
Otero	600	700	750	800	770	700	750
Ouray	.....	.....	.....	.....	.....	100	.....
Park	.....	.....	.....	.....	.....	.....	.....
Phillips	900	800	650	750	900	1,000	800
Pitkin	.....	.....	.....	.....	.....	100	.....
Prowers	.....	100	180	160	150	150	140
Pueblo	2,600	2,700	2,400	2,500	2,750	2,650	2,700
Rio Blanco	100	200	160	190	150	170	150
Rio Grande	150	250	300	350	370	400	350
Routt	100	100	150	180	130	150	130
Saguache	150	150	.....	130	130	150	150
San Juan	.....	.....	.....	.....	.....	.....	.....
San Miguel	.....	.....	.....	.....	.....	.....	.....
Sedgwick	200	150	150	160	100	150	200
Summit	.....	.....	.....	.....	.....	.....	.....
Teller	.....	.....	.....	.....	.....	.....	.....
Washington	950	800	600	400	400	450	400
Weld	22,700	23,500	21,300	22,500	23,000	23,400	23,500
Yuma	2,100	2,500	2,800	2,700	2,950	2,900	2,700
Other counties	420	500	720	750	660	510	700
State total	75,000	75,000	71,000	72,000	72,000	72,000	71,000

[1] Less than 100 head included in "Other counties".

STOCK SHEEP ON FARMS: COLORADO, 1981

WITH RANKING OF FIRST FIVE COUNTIES

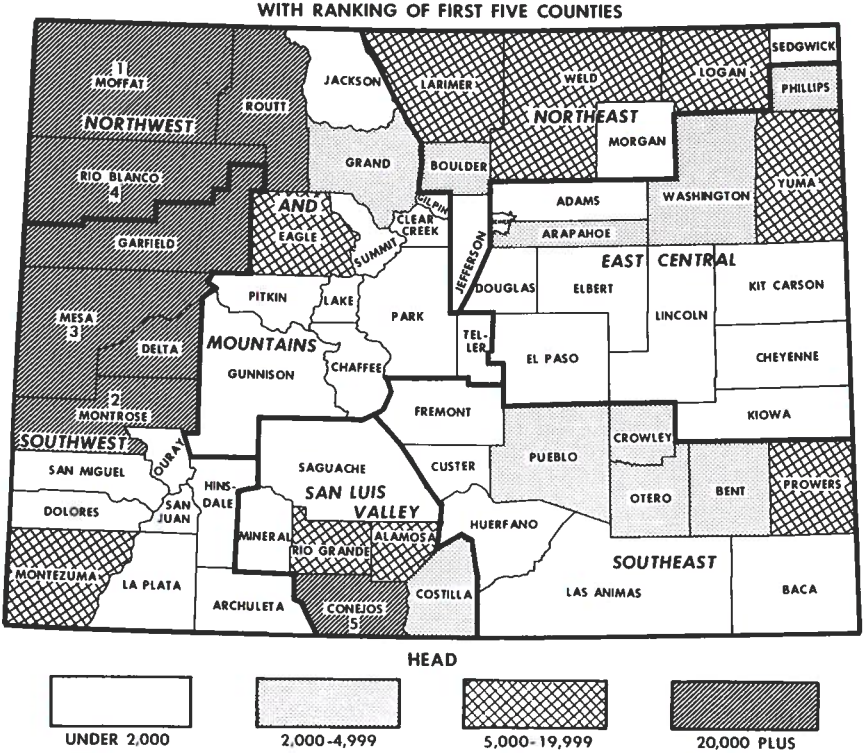

Stock sheep and hogs: Inventory by districts, Colorado, 1974-81

District	Stock sheep January 1						
	1975	1976	1977	1978	1979	1980	1981
	Number						
NW & Mountain	184,000	193,000	190,000	156,000	167,000	190,000	189,000
Northeast	37,000	31,000	24,000	25,000	31,000	29,000	29,000
East Central	20,000	15,000	10,000	17,000	16,000	20,000	21,000
Southwest	215,000	200,000	200,000	181,000	177,000	180,000	179,000
San Luis Valley	82,000	71,000	63,000	57,000	65,000	69,000	69,000
Southeast	12,000	10,000	13,000	14,000	19,000	22,000	23,000
State total	550,000	520,000	500,000	450,000	475,000	510,000	510,000
	All hogs and pigs December 1						
	1974	1975	1976	1977	1978	1979	1980
	Number						
NW & Mountain	1,000	900	700	700	700	1,000	500
Northeast	137,000	123,000	119,000	138,000	136,000	171,000	127,000
East Central	102,000	91,000	88,000	100,000	111,000	142,000	102,000
Southwest	28,000	23,000	20,300	20,300	26,000	40,000	27,000
San Luis Valley	19,000	18,100	19,000	20,000	19,300	25,000	15,500
Southeast	38,000	34,000	33,000	41,000	37,000	51,000	38,000
State total	325,000	290,000	280,000	320,000	330,000	430,000	310,000

Stock sheep: Inventory by counties, Colorado, January 1, 1975-81[1]

County	1975	1976	1977	1978	1979	1980	1981
				Number			
Adams	2,500	2,000	1,500	2,600	1,300	1,400	1,500
Alamosa	9,000	9,000	9,000	7,500	9,000	14,500	12,000
Arapahoe	1,400	1,200	600	1,100	1,200	1,800	2,000
Archuleta	2,500	2,000	2,000	1,000	1,650	1,100	1,100
Baca	800	900	1,100	1,500	600	700	600
Bent	3,500	2,900	3,000	4,700	5,300	4,500	4,300
Boulder	7,500	6,500	6,500	5,200	3,200	3,100	3,200
Chaffee	1,100	1,100	1,000	700	750	800	500
Cheyenne	100	.....	.....	300	150	700	600
Clear Creek	.....	.....	.....	.....	.....	.....	.....
Conejos	36,000	37,000	31,000	27,000	28,500	29,000	30,000
Costilla	6,000	3,000	3,000	4,500	4,400	3,500	4,000
Crowley	600	600	550	400	600	1,600	2,000
Custer	200	.....	.....	.....	100	.....	.....
Delta	30,000	27,000	28,000	25,000	26,500	26,000	26,000
Denver	.....	.....	.....	.....	.....	.....	.....
Dolores	2,500	1,500	1,000	500	.....	.....	.....
Douglas	500	400	300	300	700	900	900
Eagle	8,000	6,000	4,700	3,000	4,100	5,100	5,500
Elbert	800	500	250	800	250	900	1,200
El Paso	700	500	300	200	450	1,400	1,400
Fremont	600	500	700	200	800	400	400
Garfield	31,000	24,000	25,000	27,000	17,900	20,000	21,000
Gilpin	.....	.....	.....	.....	.....	.....	.....
Grand	2,300	2,200	2,600	2,800	2,500	2,500	2,000
Gunnison	5,300	4,400	1,400	100	.....	100	100
Hinsdale	.....	.....	.....	.....	.....	.....	.....
Huerfano	800	400	800	600	1,500	1,400	1,200
Jackson	500	750	400	600	100	200	200
Jefferson	700	400	250	700	400	300	300
Kiowa	500	400	100	100	250	900	900
Kit Carson	2,500	1,450	600	1,400	2,400	1,800	1,600
Lake	100	.....	250	100	.....	.....	.....
La Plata	14,500	12,500	12,000	11,000	12,300	12,000	10,000
Larimer	10,500	8,500	7,400	6,300	5,600	5,500	5,400
Las Animas	500	500	1,200	900	1,600	1,600	1,800
Lincoln	2,100	1,500	1,800	2,300	1,050	400	400
Logan	3,200	2,000	1,500	2,100	5,000	6,300	5,500
Mesa	48,000	52,000	56,000	54,000	52,000	44,000	42,000
Mineral	.....	.....	.....	.....	.....	.....	.....
Moffat	105,000	110,000	114,000	95,000	107,000	123,000	121,000
Montezuma	18,000	13,500	14,000	14,000	7,600	12,000	13,000
Montrose	57,000	60,000	53,000	43,000	49,000	49,000	50,000
Morgan	2,000	1,500	1,200	1,500	1,900	1,700	1,500
Otero	1,400	900	1,000	1,600	2,600	2,500	3,000
Ouray	1,500	500	500	1,000	1,000	900	900
Park	500	350	200	400	1,800	1,600	1,500
Phillips	3,100	2,500	1,700	1,500	1,800	2,100	2,500
Pitkin	2,600	3,100	400	200	100	100	100
Prowers	2,600	2,150	3,200	2,400	3,700	5,800	6,200
Pueblo	1,000	1,100	1,400	1,700	2,200	3,500	3,500
Rio Blanco	38,000	46,000	45,000	32,000	31,000	35,000	35,000
Rio Grande	18,000	12,000	14,000	11,000	11,700	11,500	12,000
Routt	20,500	19,000	20,000	21,000	19,500	21,500	23,000
Saguache	13,000	10,000	6,000	7,000	11,400	10,500	11,000
San Juan	500	.....	.....	.....	.....	.....	.....
San Miguel	9,500	7,000	8,500	4,500	9,000	15,000	15,000
Sedgwick	100	100	.....	100	100	100	100
Summit	100	.....	.....	100	.....	.....	.....
Teller	.....	.....	.....	.....	.....	100	100
Washington	3,000	2,500	1,800	1,900	2,150	2,600	3,000
Weld	13,000	12,000	7,100	9,100	14,800	12,000	13,000
Yuma	2,800	2,000	1,000	4,500	4,300	5,100	5,000
Other counties	.....	200	200	.....	200	.....	.....
State total	550,000	520,000	500,000	450,000	475,000	510,000	510,000

[1] Estimates for counties with less than 100 head included in "Other counties".

Cattle and calves: Production, disposition, and value, Colorado, 1970-80

Calf crop	Inshipments	Marketings[1] Cattle	Marketings[1] Calves	Farm slaughter	Deaths	Production	Marketings[2]	Cash receipts	Value of home consumption
1,000 head	*1,000 head*	*1,000 head*	*1,000 head*	*1,000 head*	*1,000 head*	*1,000 pounds*	*1,000 pounds*	*1,000 dollars*	*1,000 dollars*
1,044	2,029	2,677	82	8	104	1,655,138	2,699,940	793,256	4,240
1,081	2,499	3,205	75	6	98	1,767,460	3,130,130	1,000,374	3,941
1,110	2,648	3,380	75	7	150	1,835,400	3,364,520	1,197,612	5,903
1,120	1,992	2,779	75	10	260	1,841,025	3,009,933	1,363,669	10,639
1,080	1,572	2,743	123	10	145	1,649,195	2,961,276	1,193,442	11,879
1,020	1,720	2,535	140	10	180	1,664,740	2,715,175	1,075,688	11,406
880	2,000	2,825	150	8	117	1,561,770	3,033,900	1,156,301	8,051
865	2,558	3,015	78	10	170	1,645,010	3,207,700	1,248,331	10,287
780	2,628	3,299	43	6	150	1,854,170	3,506,160	1,790,389	6,067
790	2,307	2,933	129	5	145	1,641,340	3,150,920	2,153,245	10,714
950	2,235	2,638	222	10	165	1,594,560	2,859,340	1,888,341	21,898

stom slaughter for use on farms where produced, but excludes interfarm sales within the state.
Excludes custom slaughter for use on farms where produced and interfarm sales within the state.

Sheep and lambs: Production, disposition, and value, Colorado, 1970-80

Lamb crop	Inshipments	Marketings[1] Sheep	Marketings[1] Lambs	Farm slaughter	Deaths	Production	Marketings[2]	Cash receipts	Value of home consumption
1,000 head	*1,000 head*	*1,000 head*	*1,000 head*	*1,000 head*	*1,000 head*	*1,000 pounds*	*1,000 pounds*	*1,000 dollars*	*1,000 dollars*
717	1,124	186	1,507	9	168	84,635	167,197	41,859	314
674	1,374	190	1,750	13	149	85,018	190,749	47,071	457
611	1,633	161	1,917	12	170	82,989	202,705	56,816	495
590	1,393	136	1,714	7	190	72,110	180,321	61,026	333
542	1,014	152	1,389	8	157	62,478	151,621	54,694	362
490	883	53	1,247	6	137	73,708	142,705	61,868	310
465	1,036	76	1,379	6	130	84,932	166,963	78,078	335
452	796	107	1,024	7	130	68,109	128,455	63,087	436
390	733	45	965	6	122	65,435	118,606	72,603	453
400	645	69	769	6	126	61,901	100,341	63,040	467
435	609	136	846	6	116	65,459	115,682	66,791	448

stom slaughter for use on farms where produced, but excludes interfarm sales within the state.
Excludes custom slaughter for use on farms where produced and interfarm sales within the state.

Hogs and pigs: Production, disposition, and value, Colorado 1970-80

Pig crop (pigs saved) Spring	Fall	Total	Inshipments	Marketings[1]	Farm slaughter	Deaths	Production	Marketings[2]	Cash receipts	Value of home consumption
1,000 head	*1,000 head*	*1,000 head*	*1,000 head*	*1,000 head*	*1,000 head*	*1,000 head*	*1,000 pounds*	*1,000 pounds*	*1,000 dollars*	*1,000 dollars*
242	270	512	21	418	9	28	108,139	95,144	21,978	1,124
293	266	559	43	563	7	31	130,281	129,561	22,932	699
293	278	571	49	573	7	30	134,919	130,368	32,462	1,147
241	266	507	78	556	8	31	124,872	126,155	47,560	2,013
230	230	460	75	510	8	32	113,451	113,424	37,884	2,009
190	215	405	19	419	10	30	93,369	89,427	41,893	3,849
226	229	455	9	439	7	28	99,211	96,251	41,745	2,541
223	241	464	14	394	7	37	92,853	81,118	31,584	2,865
263	266	529	12	492	9	30	111,925	101,939	47,756	4,032
323	364	687	19	551	10	45	147,430	124,670	53,291	4,076
418	238	656	6	727	10	45	151,155	158,166	61,197	3,592

ustom slaughter for use on farms where produced, but excludes interfarm sales within the state.
t. Excludes custom slaughter for use on farms where produced and interfarm sales within the state.

1980
20,000
800
1,200
100
3,000
5,500
3,600
100
1,700
.....
9,000
500
7,000
200
5,700
.....
.....
800
100
4,500
9,000
2,500
400
.....
.....
.....
.....
700
.....
300
1,500
7,500
.....
1,500
7,000
200
7,800
5,000
3,000
....
200
300
,000
,000
,000
....
....
,000
....
,500
,400
....
,200
100
,000
....
....
100
...
...
000
000
000
...
000

Cattle and calves: Number on feed, placements, marketings, and other disappearance, by months, Colorado, 1972-81[1]

Month	Year									
	1972	1973	1974	1975	1976	1977	1978	1979	1980	1981
	1,000 head									
January										
Number on feed, January 1	983	1,050	930	755	925	915	1,020	1,080	960	845
Placed on feed during January	162	175	194	117	125	170	183	198	104	171
Marketed during January	175	180	165	152	166	209	205	225	165	180
Other disappearance during January	.....	.....	14	10	19	6	18	18	14	16
February										
Number on feed, February 1	970	1,045	945	710	865	870	980	1,035	885	820
Placed on feed during February	185	95	144	141	213	190	225	162	140	118
Marketed during February	190	160	135	162	190	209	250	215	213	185
Other disappearance during February	.....	.....	15	4	13	6	10	12	22	28
March										
Number on feed, March 1	965	980	939	685	875	845	945	970	790	725
Placed on feed during March	182	161	119	186	199	205	257	195	110	166
Marketed during March	200	195	185	178	220	231	240	220	184	195
Other disappearance during March	.....	.....	9	5	9	9	22	20	16	31
April										
Number on feed, April 1	947	946	864	688	845	810	940	925	700	665
Placed on feed during April	191	144	140	171	198	228	186	160	145	205
Marketed during April	182	170	180	168	190	190	200	175	155	140
Other disappearance during April	.....	.....	20	6	8	13	16	25	15	30
May										
Number on feed, May 1	956	920	804	685	845	835	910	885	675	700
Placed on feed during May	258	195	127	175	141	203	261	237	213	.....
Marketed during May	194	185	169	150	149	177	190	200	170	.....
Other disappearance during May	.....	.....	20	26	12	31	36	32	33	.....
June										
Number on feed, June 1	1,020	930	742	684	825	830	945	890	685	.....
Placed on feed during June	194	190	100	147	167	180	185	228	172	.....
Marketed during June	194	170	165	137	175	189	200	212	145	.....
Other disappearance during June	.....	.....	5	10	7	11	20	26	17	.....
July										
Number on feed, July 1	1,020	950	672	684	810	810	910	880	695	.....
Placed on feed during July	127	123	161	145	135	169	167	95	145	.....
Marketed during July	158	163	135	165	180	190	190	157	135	.....
Other disappearance during July	.....	.....	8	4	5	4	7	13	5	.....
August										
Number on feed, August 1	989	910	690	660	760	785	880	805	700	.....
Placed on feed during August	148	140	150	165	118	159	191	135	185	.....
Marketed during August	197	170	162	154	185	206	218	187	158	.....
Other disappearance during August	.....	.....	3	4	3	8	13	18	7	.....
September										
Number on feed, September 1	940	880	675	667	690	730	840	735	720	.....
Placed on feed during September	234	215	162	235	252	254	291	280	180	.....
Marketed during September	196	170	145	165	190	188	184	165	155	....
Other disappearance during September	.....	.....	2	2	2	6	12	10	5	....
October										
Number on feed, October 1	978	925	690	735	750	790	935	840	740	....
Placed on feed during October	317	296	233	291	293	355	360	325	295	....
Marketed during October	225	221	174	162	185	187	217	218	166	....
Other disappearance during October	.....	.....	4	9	3	8	13	17	19	....
November										
Number on feed, November 1	1,070	1,000	745	855	855	950	1,065	930	850	....
Placed on feed during November	191	163	169	169	204	205	230	192	190	....
Marketed during November	201	190	137	125	148	150	187	140	140	....
Other disappearance during November	.....	.....	7	9	6	10	13	17	25	....
December										
Number on feed, December 1	1,060	973	770	890	905	995	1,095	965	875	....
Placed on feed during December	179	127	132	166	172	201	166	162	135	....
Marketed during December	189	170	140	120	156	165	170	150	139	....
Other disappearance during December	.....	.....	7	11	6	11	11	17	26	....

[1] Beginning in 1974, other disappearance includes death losses, movements from feedlots to pastures, and shipments to other feedlots for further feeding.

Stocker and feeder cattle: Shipments into Colorado from selected states and other countries, 1976-80[1]

State	1976	1977	1978	1979	1980
			Head		
Alabama	2,210	6,511	12,431	6,776	5,956
Arizona	17,611	22,580	23,560	26,577	12,357
Arkansas	26,784	31,498	44,144	31,786	18,797
California	46,375	32,732	13,813	56,850	67,381
Florida	3,669	1,381	5,059	5,175	2,759
Idaho	113,885	96,489	36,345	58,049	54,722
Illinois	5,687	5,131	4,944	3,407	1,074
Iowa	15,411	11,738	21,097	17,203	10,102
Kansas	206,896	234,113	353,161	246,824	209,272
Kentucky	18,031	24,612	54,166	16,918	14,745
Minnesota	10,746	2,572	2,994	4,262	4,087
Mississippi	17,828	29,524	34,253	31,422	38,105
Missouri	125,257	101,639	108,993	70,818	52,744
Montana	92,398	97,673	91,703	72,445	48,573
Nebraska	98,087	75,513	109,411	110,632	67,799
Nevada	25,883	28,805	10,646	17,616	26,069
New Mexico	161,226	208,072	168,674	152,917	154,761
North Dakota	50,723	54,733	33,241	28,323	27,322
Oklahoma	235,705	297,697	434,512	352,163	327,793
Oregon	22,476	20,599	9,228	18,508	19,472
South Dakota	50,720	23,397	37,879	36,680	31,381
Tennessee	5,179	10,875	9,611	8,767	11,135
Texas	321,382	463,066	504,749	481,288	300,109
Utah	36,080	74,916	49,792	43,625	30,128
Wyoming	233,411	221,612	238,142	237,366	177,464
Other states	3,577	8,998	12,314	21,484	15,122
Canada	1,863	3,376	721	1,347	466
Mexico	11,176	6,103	16,409	16,342	3,479
Total	1,960,276	2,195,955	2,441,992	2,175,570	1,733,174

[1] Receipts as tabulated from the State Veterinarian Health Certificates, including both directs and terminal markets but excludes any cattle going to slaughter market or plants.

Cattle and calves: Number on feed, selected counties, Colorado, January 1, 1976-81

County	1976	1977	1978	1979	1980	1981
			Number			
Adams	21,500	24,500	29,500	29,300	22,700	28,000
Baca	13,000	12,000	14,000	13,550	8,000	6,500
Bent	15,500	14,000	11,000	18,300	14,250	12,500
Boulder	11,500	12,000	15,000	12,000	15,300	16,000
Kit Carson	46,000	51,500	53,000	55,500	46,300	37,000
Larimer	28,500	28,000	37,000	32,000	29,500	28,500
Logan	89,500	96,500	89,000	93,500	77,000	67,000
Morgan	91,000	108,000	119,000	138,500	103,500	82,000
Otero	29,500	26,000	26,000	35,700	32,600	41,000
Phillips	8,000	7,500	12,500	9,500	9,900	11,000
Prowers	34,500	34,500	51,000	44,000	46,600	63,000
Pueblo	16,000	15,500	11,500	9,600	15,400	9,500
Sedgwick	9,000	9,000	11,000	11,000	8,700	8,000
Washington	2,600	3,500	4,000	4,600	6,500	5,500
Weld	406,000	374,000	410,000	440,500	387,000	297,000
Yuma	34,500	32,000	41,000	43,500	48,800	45,000
Other counties[1]	66,200	62,900	80,400	87,450	82,500	87,500
State total	925,000	915,000	1,020,000	1,080,000	960,000	845,000

[1] "Other counties" includes counties with less than 100 head and counties which are not published separately to avoid disclosure of individual operations.

Cattle on feed: Number by areas, by months, Colorado, 1976[1]

Month	On feed first of month	Placements	Marketings	Other disappearance	On feed first of month	Placements	Marketings	Other disappearance
	Northeast				East central			
	Number							
Jan.	635,500	87,000	112,900	10,100	120,000	18,200	24,500	7,200
Feb.	599,500	148,200	134,800	6,900	106,500	27,900	27,500	2,900
Mar.	606,000	135,500	158,700	5,800	104,000	29,500	29,000	500
Apr.	577,000	140,200	131,800	5,100	104,000	30,000	24,100	400
May	580,300	100,800	103,100	7,000	109,500	21,200	21,100	600
June	571,000	119,400	122,200	4,500	109,000	20,300	23,600	200
July	563,700	86,600	125,400	1,400	105,500	27,700	27,500	2,700
Aug.	523,500	63,900	123,100	1,800	103,000	26,600	25,400	200
Sept.	462,500	176,600	130,000	1,100	104,000	25,700	22,400	300
Oct.	508,000	215,500	140,000	2,100	107,000	33,700	17,400	200
Nov.	581,400	145,000	99,000	3,900	123,100	25,500	20,500	600
Dec.	623,500	115,900	108,000	3,900	127,500	24,800	25,100	700
Total	.....	1,534,600	1,489,000	53,600	.....	311,100	288,100	16,500
	Southeast				West			
	Number							
Jan.	151,500	15,300	27,500	1,300	18,000	4,500	1,100	400
Feb.	138,000	33,200	26,200	1,000	21,000	3,700	1,500	2,200
Mar.	144,000	32,900	31,500	1,400	21,000	1,100	800	1,300
Apr.	144,000	27,400	31,500	2,000	20,000	400	2,600	500
May	137,900	17,500	21,000	2,900	17,300	1,500	3,800	1,500
June	131,500	24,800	26,300	2,000	13,500	2,500	2,900	300
July	128,000	20,500	25,500	500	12,800	200	1,600	400
Aug.	122,500	27,000	33,900	600	11,000	500	2,600	400
Sept.	115,000	46,200	34,300	400	8,500	3,500	3,300	200
Oct.	126,500	32,200	25,400	400	8,500	11,600	2,200	300
Nov.	132,900	26,900	26,000	800	17,600	6,600	2,500	700
Dec.	133,000	27,000	20,900	1,100	21,000	4,300	2,000	300
Total	.....	330,900	330,000	14,400	.....	40,400	26,900	8,500

Month	On feed first of month	Placements	Marketings	Other disappearance
	State			
	Number			
Jan.	925,000	125,000	166,000	19,000
Feb.	865,000	213,000	190,000	13,000
Mar.	875,000	199,000	220,000	9,000
Apr.	845,000	198,000	190,000	8,000
May	845,000	141,000	149,000	12,000
June	825,000	167,000	175,000	7,000
July	810,000	135,000	180,000	5,000
Aug.	760,000	118,000	185,000	3,000
Sept.	690,000	252,000	190,000	2,000
Oct.	750,000	293,000	185,000	3,000
Nov.	855,000	204,000	148,000	6,000
Dec.	905,000	172,000	156,000	6,000
Total	.....	2,217,000	2,134,000	93,000

[1]Areas correspond with Crop Reporting Districts shown on the inside front cover. "West" includes the 3 western districts.

Cattle on feed: Number by areas, by months, Colorado, 1977[1]

Month	On feed first of month	Placements	Marketings	Other disappearance	On feed first of month	Placements	Marketings	Other disappearance
	Northeast				East central			
	Number							
Jan.	627,500	121,800	142,000	3,300	126,500	28,000	32,000	1,000
Feb.	604,000	131,200	146,000	2,700	121,500	29,200	28,500	1,200
Mar.	586,500	146,800	161,500	4,800	121,000	21,600	26,700	1,400
Apr.	567,000	160,300	137,200	8,600	114,500	34,900	29,500	2,000
May	581,500	148,500	125,500	15,500	117,900	22,100	22,000	2,700
June	589,000	107,600	127,200	2,900	115,300	35,100	32,600	800
July	566,500	111,800	132,000	2,000	117,000	26,800	28,500	400
Aug.	544,300	95,100	148,000	4,400	114,900	29,700	25,300	300
Sept.	487,000	185,100	137,500	4,600	119,000	28,400	20,000	300
Oct.	530,000	249,000	133,500	4,000	127,100	41,200	24,000	300
Nov.	641,500	130,400	97,000	5,400	144,000	24,200	24,000	400
Dec.	669,500	123,600	107,000	5,100	143,800	32,200	24,400	2,600
Total	.....	1,711,200	1,594,400	63,300	.....	353,400	317,500	13,400
	Southeast				West			
	Number							
Jan.	138,000	18,300	32,500	1,300	23,000	1,900	2,500	400
Feb.	122,500	26,400	30,000	1,400	22,000	3,200	4,500	700
Mar.	117,500	25,900	34,700	2,200	20,000	10,700	8,100	600
Apr.	106,500	28,300	18,300	1,500	22,000	4,500	5,000	900
May	115,000	27,300	27,000	6,700	20,600	5,100	2,500	6,100
June	108,600	31,300	25,500	2,000	17,100	6,000	3,700	5,300
July	112,400	27,100	25,500	1,000	14,100	3,300	4,000	600
Aug.	113,000	29,900	26,000	3,100	12,800	4,300	6,700	200
Sept.	113,800	34,100	27,500	1,000	10,200	6,400	3,000	100
Oct.	119,400	55,500	27,200	2,700	13,500	9,300	2,300	1,000
Nov.	145,000	37,800	26,500	4,100	19,500	12,600	2,500	100
Dec.	152,200	39,000	31,600	1,600	29,500	6,200	2,000	1,700
Total	.....	380,900	332,300	28,600	.....	73,500	46,800	17,700

Month	On feed first of month	Placements	Marketings	Other disappearance
	State			
	Number			
Jan.	915,000	170,000	209,000	6,000
Feb.	870,000	190,000	209,000	6,000
Mar.	845,000	205,000	231,000	9,000
Apr.	810,000	228,000	190,000	13,000
May	835,000	203,000	177,000	31,000
June	830,000	180,000	189,000	11,000
July	810,000	169,000	190,000	4,000
Aug.	785,000	159,000	206,000	8,000
Sept.	730,000	254,000	188,000	6,000
Oct.	790,000	355,000	187,000	8,000
Nov.	950,000	205,000	150,000	10,000
Dec.	995,000	201,000	165,000	11,000
Total	.....	2,519,000	2,291,000	123,000

[1]Areas correspond with Crop Reporting Districts shown on the inside front cover. "West" includes the 3 western districts.

Cattle on feed: Number by areas, by months, Colorado, 1978[1]

Month	On feed first of month	Placements	Marketings	Other disappearance	On feed first of month	Placements	Marketings	Other disappearance
	Northeast				East central			
	Number							
Jan.	681,000	119,900	146,400	9,500	149,000	36,600	34,500	2,100
Feb.	645,000	153,100	170,000	6,100	149,000	36,000	37,500	500
Mar.	622,000	176,500	170,500	10,000	147,000	32,400	31,500	900
Apr.	618,000	131,200	141,800	8,900	147,000	22,500	28,100	900
May	598,500	181,500	131,500	14,500	140,500	32,200	30,500	700
June	634,000	120,900	137,200	6,700	141,500	30,300	30,300	500
July	611,000	106,400	125,600	5,800	141,000	30,500	33,200	300
Aug.	586,000	137,700	151,500	12,200	138,000	34,600	33,400	200
Sept.	560,000	192,800	132,500	10,300	139,000	40,500	28,000	500
Oct.	610,000	240,600	148,300	8,800	151,000	46,200	29,000	2,200
Nov.	693,500	182,400	130,500	8,900	166,000	26,900	30,000	1,400
Dec.	736,500	109,200	111,500	6,700	161,500	16,000	25,400	1,600
Total	.....	1,852,200	1,697,300	108,400	.....	384,700	371,400	11,800
	Southeast				West			
	Number							
Jan.	158,000	20,400	20,500	2,400	32,000	6,100	3,600	4,000
Feb.	155,500	31,000	35,200	1,800	30,500	4,900	7,300	1,600
Mar.	149,500	38,900	35,000	4,900	26,500	9,200	3,000	6,200
Apr.	148,500	27,800	29,000	4,300	26,500	4,500	1,100	1,900
May	143,000	40,300	27,000	8,300	28,000	7,000	1,000	12,500
June	148,000	33,200	31,600	600	21,500	600	900	12,200
July	149,000	30,000	28,800	700	9,000	100	2,400	200
Aug.	149,500	16,000	28,500	500	6,500	2,700	4,600	100
Sept.	136,500	55,600	21,500	1,100	4,500	2,100	2,000	100
Oct.	169,500	62,400	39,000	1,900	4,500	10,800	700	100
Nov.	191,000	16,500	26,000	1,500	14,500	4,200	500	1,200
Dec.	180,000	38,100	32,500	2,600	17,000	2,700	600	100
Total	.....	410,200	354,600	30,600	.....	54,900	27,700	40,200

Month	On feed first of month	Placements	Marketings	Other disappearance
	State			
	Number			
Jan.	1,020,000	183,000	205,000	18,000
Feb.	980,000	225,000	250,000	10,000
Mar.	945,000	257,000	240,000	22,000
Apr.	940,000	186,000	200,000	16,000
May	910,000	261,000	190,000	36,000
June	945,000	185,000	200,000	20,000
July	910,000	167,000	190,000	7,000
Aug.	880,000	191,000	218,000	13,000
Sept.	840,000	291,000	184,000	12,000
Oct.	935,000	360,000	217,000	13,000
Nov.	1,065,000	230,000	187,000	13,000
Dec.	1,095,000	166,000	170,000	11,000
Total	.....	2,702,000	2,451,000	191,000

[1]Areas correspond with Crop Reporting Districts shown on the inside front cover. "West" includes the 3 western districts.

Cattle on feed: Number by areas, by months, Colorado, 1979[1]

Month	On feed first of month	Placements	Marketings	Other disappearance	On feed first of month	Placements	Marketings	Other disappearance
	Northeast				East central			
	Number							
Jan.	727,500	137,500	148,000	15,000	150,500	38,000	46,000	500
Feb.	702,000	111,500	142,000	9,000	142,000	33,000	40,500	1,000
Mar.	662,500	145,000	161,500	15,000	133,500	33,500	31,500	1,000
Apr.	631,000	113,000	121,000	17,500	134,500	14,000	15,500	1,500
May	605,500	177,500	136,500	19,500	131,500	26,500	30,000	3,000
June	627,000	158,500	151,500	16,000	125,000	38,500	29,500	2,000
July	618,000	65,500	108,000	11,000	132,000	24,000	28,500	500
Aug.	564,500	82,000	125,000	15,500	127,000	25,000	36,500	500
Sept.	506,000	152,500	111,000	7,500	115,000	39,500	25,000	1,500
Oct.	540,000	215,000	152,000	10,000	128,000	47,000	34,000	1,500
Nov.	593,000	146,500	96,000	9,000	139,500	19,500	20,500	1,000
Dec.	634,500	87,000	89,500	11,000	137,500	21,000	19,000	1,500
Total	.....	1,591,500	1,542,000	156,000	.....	359,500	356,500	15,500
	Southeast				West			
	Number							
Jan.	183,000	20,500	29,500	2,000	19,000	2,000	1,500	500
Feb.	172,000	16,000	28,500	1,500	19,000	1,500	4,000	500
Mar.	158,000	15,500	26,500	3,500	16,000	1,000	500	500
Apr.	143,500	28,500	35,500	5,000	16,000	4,500	3,000	1,000
May	131,500	28,500	31,500	3,500	16,500	4,500	2,000	6,000
June	125,000	29,500	29,500	3,500	13,000	1,500	1,500	4,500
July	121,500	5,000	19,500	1,000	8,500	500	1,000	500
Aug.	106,000	26,500	23,000	500	7,500	1,500	2,500	1,500
Sept.	109,000	77,500	25,500	500	5,000	10,500	3,500	500
Oct.	160,500	50,000	30,000	5,000	11,500	13,000	2,000	500
Nov.	175,500	23,000	23,000	1,500	22,000	3,000	500	5,500
Dec.	174,000	47,000	40,000	4,000	19,000	7,000	1,500	500
Total	.....	367,500	342,000	31,500	.....	50,500	23,500	22,000

Month	On feed first of month	Placements	Marketings	Other disappearance
	State			
	Number			
Jan.	1,080,000	198,000	225,000	18,000
Feb.	1,035,000	162,000	215,000	12,000
Mar.	970,000	195,000	220,000	20,000
Apr.	925,000	160,000	175,000	25,000
May	885,000	237,000	200,000	32,000
June	890,000	228,000	212,000	26,000
July	880,000	95,000	157,000	13,000
Aug.	805,000	135,000	187,000	18,000
Sept.	735,000	280,000	165,000	10,000
Oct.	840,000	325,000	218,000	17,000
Nov.	930,000	192,000	140,000	17,000
Dec.	965,000	162,000	150,000	17,000
Total	.....	2,369,000	2,264,000	225,000

[1]Areas correspond with Crop Reporting Districts shown on the inside front cover. "West" includes the 3 western districts.

Cattle on feed: Number by areas, by months, Colorado, 1980

Month	On feed first of month	Placements	Marketings	Other disappearance	On feed first of month	Placements	Marketings	Other disappearance
	Northeast				East central			
	Number							
Jan.	621,000	61,100	101,500	8,600	138,000	19,800	24,200	600
Feb.	572,000	80,300	138,600	8,700	133,000	28,000	33,700	3,300
Mar.	505,000	89,200	122,100	7,600	124,000	8,800	25,400	3,900
Apr.	464,500	79,300	102,200	5,600	103,500	27,600	29,500	3,100
May	436,000	129,600	106,200	15,400	98,500	33,600	27,500	3,100
June	444,000	97,500	91,000	7,000	101,500	28,400	22,100	3,800
July	443,500	93,600	92,500	3,100	104,000	18,000	19,100	400
Aug.	441,500	125,900	95,100	3,300	102,500	24,700	19,700	500
Sept.	469,000	99,000	102,100	1,900	107,000	28,400	27,600	800
Oct.	464,000	158,800	102,100	8,700	107,000	46,300	27,000	2,800
Nov.	512,000	110,100	84,700	15,400	123,500	32,500	20,600	2,400
Dec.	522,000	83,800	96,600	10,700	133,000	21,500	21,100	1,400
Total	.....	1,208,200	1,234,700	96,000	.....	317,600	297,500	26,100
	Southeast				West			
	Number							
Jan.	177,000	22,600	36,200	2,900	24,000	500	3,100	1,900
Feb.	160,500	25,500	36,800	7,200	19,500	6,200	3,900	2,800
Mar.	142,000	11,400	31,600	4,300	19,000	600	4,900	200
Apr.	117,500	35,400	20,500	5,900	14,500	2,700	2,800	400
May	126,500	46,800	35,100	11,700	14,000	3,000	1,200	2,800
June	126,500	39,200	27,000	2,200	13,000	6,900	4,900	4,000
July	136,500	22,500	20,500	500	11,000	10,900	2,900	1,000
Aug.	138,000	31,700	39,400	2,300	18,000	2,700	3,800	900
Sept.	128,000	47,200	22,700	1,000	16,000	5,400	2,600	1,300
Oct.	151,500	70,700	32,100	3,100	17,500	19,200	4,800	4,400
Nov.	187,000	37,000	31,900	3,600	27,500	10,400	2,800	3,600
Dec.	188,500	22,500	19,300	9,200	31,500	7,200	2,000	4,700
Total	.....	412,500	353,100	53,900	.....	75,700	39,700	28,000

Month	On feed first of month	Placements	Marketings	Other disappearance
	State			
	Number			
Jan.	960,000	104,000	165,000	14,000
Feb.	885,000	140,000	213,000	22,000
Mar.	790,000	110,000	184,000	16,000
Apr.	700,000	145,000	155,000	15,000
May	675,000	213,000	170,000	33,000
June	685,000	172,000	145,000	17,000
July	695,000	145,000	135,000	5,000
Aug.	700,000	185,000	158,000	7,000
Sept.	720,000	180,000	155,000	5,000
Oct.	740,000	295,000	166,000	19,000
Nov.	850,000	190,000	140,000	25,000
Dec.	875,000	135,000	139,000	26,000
Total	.....	2,014,000	1,925,000	204,000

[1] Areas correspond with Crop Reporting Districts shown on the inside front cover. "West" includes the 3 western districts

FED CATTLE MARKETINGS BY SIZE OF FEEDLOT, COLORADO, 1965-81

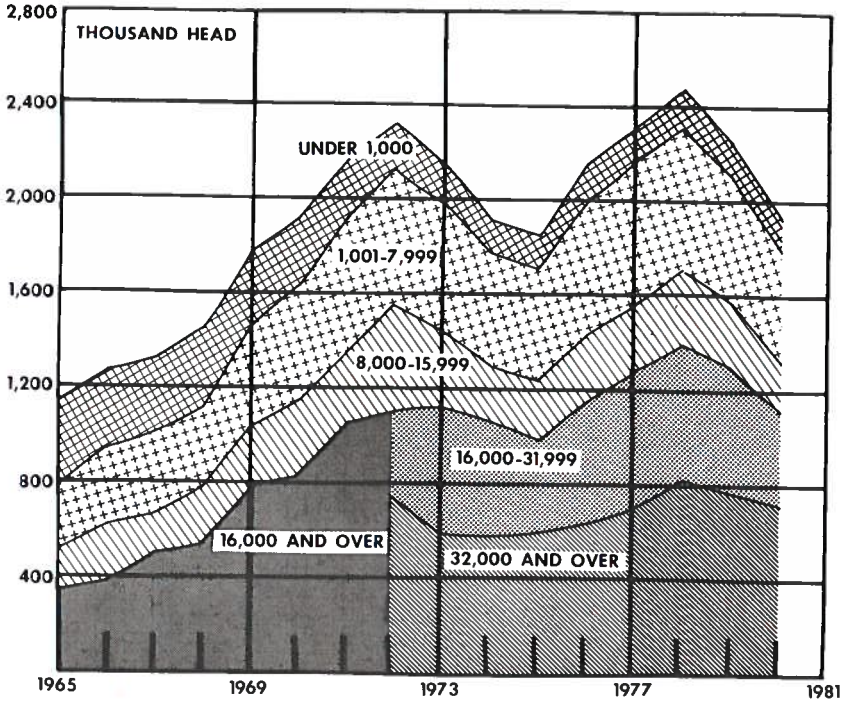

Feedlots: Number by size, Colorado, 1973-80

Feedlot capacity	Number of lots							
	1973	1974	1975	1976	1977	1978	1979	1980
	Number							
Under 1,000 head	426	425	344	318	276	217	197	200
1,000 - 1,999	66	64	63	59	72	76	67	75
2,000 - 3,999	51	59	63	58	60	60	63	61
4,000 - 7,999	25	25	25	29	26	23	20	20
8,000 - 15,999	18	20	21	18	19	22	21	22
16,000 - 31,999	19	14	15	15	16	15	15	15
32,000 and over	4	6	6	5	6	7	7	7
Total all feedlots	609	613	537	502	475	420	390	400

Fed cattle: Marketings by size of feedlot, Colorado, 1973-80

Feedlot capacity	Marketed for slaughter							
	1973	1974	1975	1976	1977	1978	1979	1980
	1,000 head							
Under 1,000 head	165	140	140	144	143	158	135	116
1,000 - 1,999	97	105	85	112	133	135	125	96
2,000 - 3,999	192	161	192	242	248	258	256	232
4,000 - 7,999	255	206	187	215	219	196	175	154
8,000 - 15,999	316	223	261	274	278	327	265	231
16,000 - 31,999	525	494	375	513	576	567	542	366
32,000 and over	594	575	598	634	694	810	766	730
Total all feedlots	2,144	1,904	1,838	2,134	2,291	2,451	2,264	1,925

Cattle: Number on feed by classes, by quarters, Colorado, 1975-81

Year and month	Number on feed	Classes of cattle on feed			Placements during past 3 months	Marketings during past 3 months	Other disappearance during past 3 months
		Steers and steer calves	Heifers and heifer calves	Cows and others			
	Thousand head						
1975-Jan. 1 . .	755	472	272	11	534	451	18
Apr. 1 . .	688	383	293	12	444	492	19
July 1 . .	684	353	312	19	493	455	42
Oct. 1 . .	735	380	343	12	545	484	10
1976-Jan. 1 . .	925	520	386	19	626	407	29
Apr. 1 . .	845	451	379	15	537	576	41
July 1 . .	810	380	419	11	506	514	27
Oct. 1 . .	750	382	359	9	505	555	10
1977-Jan. 1 . .	915	489	414	12	669	489	15
Apr. 1 . .	810	444	355	11	565	649	21
July 1 . .	810	450	355	5	611	556	55
Oct. 1 . .	790	426	361	3	582	584	18
1978-Jan. 1 . .	1,020	551	464	5	761	502	29
Apr. 1 . .	940	477	456	7	665	695	50
July 1 . .	910	449	454	7	632	590	72
Oct. 1 . .	935	493	438	4	649	592	32
1979-Jan. 1 . .	1,080	594	481	5	756	574	37
Apr. 1 . .	925	504	416	5	555	660	50
July 1 . .	880	486	391	3	625	587	83
Oct. 1 . .	840	458	379	3	510	509	41
1980-Jan. 1 . .	960	548	405	7	679	508	51
Apr. 1 . .	700	424	272	4	354	562	52
July 1 . .	695	391	302	2	530	470	65
Oct. 1 . .	740	425	311	4	510	448	17
1981-Jan. 1 . .	845	451	387	7	620	445	70
Apr. 1 . .	665	330	330	5	455	560	75

Steers and heifers: Number on feed by weight groups, by quarters, Colorado, 1975-81

Year and month	Steers					Heifers			
	Under 500 lbs.	500-699 lbs.	700-899 lbs.	900-1099 lbs.	1100 lbs. and over	Under 500 lbs.	500-699 lbs.	700-899 lbs.	900 lbs. and over
	Number								
1975-Jan. 1	34	30	98	229	81	32	46	119	75
Apr. 1	8	50	111	132	82	18	104	98	73
July 1	7	14	152	152	28	16	75	162	59
Oct. 1	3	40	120	195	22	18	117	123	85
1976-Jan. 1	14	53	143	251	59	26	88	170	102
Apr. 1	9	54	132	178	78	16	123	143	97
July 1	2	32	124	166	56	10	100	194	115
Oct. 1	1	38	133	171	39	8	103	149	99
1977-Jan. 1	10	51	161	215	52	27	96	177	114
Apr. 1	6	66	133	177	62	25	131	128	71
July 1	1	30	158	217	44	11	94	187	63
Oct. 1	3	43	140	180	60	16	106	152	87
1978-Jan. 1	26	68	195	213	49	43	129	174	118
Apr. 1	21	90	144	159	63	31	169	162	94
July 1	11	53	152	201	32	22	116	215	101
Oct. 1	12	51	169	188	73	18	113	194	113
1979-Jan. 1	18	55	148	307	66	18	138	214	111
Apr. 1	16	62	135	188	103	9	128	178	101
July 1	2	45	166	216	57	12	111	188	80
Oct. 1	6	32	119	208	93	11	95	143	130
1980-Jan. 1	25	52	150	241	80	32	105	138	130
Apr. 1	13	49	96	160	106	13	67	116	76
July 1	1	27	125	175	63	5	61	161	75
Oct. 1	4	40	148	179	54	6	66	149	90
1981-Jan. 1	13	46	109	212	71	13	88	180	106
Apr. 1	13	43	83	129	62	13	82	155	80

Stocker and feeder sheep: Shipments into Colorado from selected states, and Canada, 1975-80[1]

State	1975	1976	1977	1978	1979	1980
			Head			
Arizona	3,767	3,225	2,358	.....	.....	.....
California	3,005	616	1,067	11,009	10,820	11,612
Idaho	9,770	613	1,530	2,845	13,661	9,758
Kansas	306	3,035	1,248	750	547	773
Minnesota	4,084	435	78	920	3,914	1,805
Missouri	.....	.....	701	33	138	.....
Montana	36,618	39,705	47,636	43,980	53,406	56,055
Nebraska	11,422	11,584	9,250	12,202	7,536	9,270
New Mexico	23,801	44,110	35,896	46,471	55,189	50,095
North Dakota	74,582	69,850	54,587	51,787	40,530	51,435
Oklahoma	1,350	64	1,629	2,136	2,961	115
Oregon	610	.....	2	48	74	.....
South Dakota	212,058	162,971	135,027	110,654	108,400	125,553
Texas	297,918	536,693	368,669	317,464	202,114	120,771
Utah	3,045	869	5,129	9,020	4,058	3,519
Wyoming	215,834	162,485	135,169	120,542	134,255	140,595
Other states	1,573	328	4	263	1,039	146
Canada	.....	.....	.....	2,617	2,836	9,498
Total	899,743	1,036,583	799,980	732,741	641,478	591,000

[1] Receipts as tabulated from the State Veterinarian Health Certificates, including both directs and terminal market receipts.

Sheep and lambs: Number on feed for slaughter market, Colorado, 1975-81

Year and month	On feed	Marketings previous two months	Placements previous two months	On feed by weight groups				
				Under 70 lbs.	70-79 lbs.	80-89 lbs.	90-99 lbs.	Over 100 lbs.
			1,000 head					
1975-Nov. 1	420	[1]	410	29	118	117	101	55
1976-Jan. 1	400	220	200	12	32	108	164	84
1976-Mar. 1	250	320	170	3	12	30	85	120
1976-Nov. 1	450	[1]	435	27	148	95	95	85
1977-Jan. 1	330	275	155	10	23	86	99	112
1977-Mar. 1	240	285	195	.....	25	23	55	137
1977-Nov. 1	420	[1]	375	17	92	118	118	75
1978-Jan. 1	360	265	205	29	36	104	94	97
1978-Mar. 1	220	270	130	.....	11	35	79	95
1978-Nov. 1	460	[1]	445	32	83	148	133	64
1979-Jan. 1	320	300	160	3	45	74	112	86
1979-Mar. 1	190	260	130	.....	6	30	40	114
1979-Nov. 1	420	[1]	390	21	72	109	92	126
1980-Jan. 1	360	180	120	11	45	79	113	112
1980-Mar. 1	190	270	100	2	9	24	64	91
1980-Nov. 1	410	[1]	390	25	57	82	107	139
1981-Jan. 1	300	270	160	3	14	73	90	120
1981-Mar. 1	160	260	120	3	6	32	43	76

[1] Not available.

Wool: Production and value, Colorado, 1972-80[1]

Year	All sheep shorn	Weight per fleece	Production	Price per pound	Total value
	1,000 head	*Pounds*	*1,000 pounds*	*Dollars*	*1,000 dollars*
1972	1,360	8.4	11,473	.28	3,212
1973	1,440	7.9	11,354	.82	9,310
1974	1,277	7.8	9,999	.61	6,099
1975	1,120	7.5	8,365	.43	3,597
1976	1,090	7.8	8,538	.68	5,806
1977	1,200	7.3	8,809	.70	6,166
1978	1,007	7.6	7,689	.73	5,613
1979	1,130	7.6	8,533	.86	7,338
1980	1,100	7.6	8,338	.89	7,421

[1] Includes wool shorn from stock sheep and from sheep and lambs on feed.

Livestock slaughter by specie, Colorado, 1974-80[1]

Year	Cattle			Calves		
	Number slaughtered	Total liveweight	Average liveweight	Number slaughtered	Total liveweight	Average liveweight
	Head	*1,000 pounds*	*Pounds*	*Head*	*1,000 pounds*	*Pounds*
1974	2,298,000	2,504,277	1,090	100	50	500
1975	1,986,000	2,110,252	1,063	2,400	920	383
1976	2,309,000	2,456,953	1,064	10,500	3,868	368
1977	2,591,800	2,754,076	1,063	7,500	3,686	489
1978	2,702,000	2,859,063	1,058	200	62	333
1979	2,258,000	2,398,652	1,062	200	81	347
1980	1,684,500	1,785,362	1,060	100	42	312

	Sheep and lambs			Hogs		
	Head	*1,000 pounds*	*Pounds*	*Head*	*1,000 pounds*	*Pounds*
1974	1,534,500	167,601	109	572,500	133,115	233
1975	1,513,000	164,977	109	645,000	150,031	233
1976	1,546,500	176,898	114	655,000	152,818	233
1977	1,417,800	158,715	112	552,600	128,602	233
1978	1,388,700	162,904	117	480,200	110,862	231
1979	996,000	119,975	120	483,500	113,400	235
1980	1,073,600	124,401	116	565,700	132,023	233

[1] Excludes farm slaughter.

Livestock slaughter by months, Colorado, 1974-80[1]

Year	Jan.	Feb.	Mar.	Apr.	May	June	July	Aug.	Sept.	Oct.	Nov.	Dec.	Annual total
	1,000 Head												
	Cattle												
1974	201.0	164.0	199.0	205.0	203.0	191.0	183.0	189.0	183.0	209.0	186.0	185.0	2,298.0
1975	191.0	171.0	176.0	176.0	155.0	159.0	164.0	160.0	170.0	180.0	137.0	147.0	1,986.0
1976	178.0	175.0	223.0	197.0	173.0	215.0	201.0	212.0	208.0	203.0	159.0	165.0	2,309.0
1977	196.0	206.4	234.6	213.9	208.5	204.4	204.9	240.5	225.5	220.4	219.7	216.9	2,591.8
1978	224.6	227.2	252.4	214.8	225.7	218.2	212.4	241.7	222.0	233.8	219.0	210.2	2,702.0
1979	240.0	213.9	223.6	180.8	212.4	201.0	193.8	212.1	175.3	223.6	101.6	79.9	2,258.0
1980	106.4	133.0	155.6	148.6	155.4	142.7	142.7	143.2	151.6	159.3	113.6	132.3	1,684.5
	Calves												
1974	[2]	[2]	[2]	[2]	[2]	[2]	[2]	[2]	[2]	[2]	.1	[2]	.1
1975	[2]	.1	[2]	[2]	[2]	.1	[2]	[2]	[2]	.5	.9	.8	2.4
1976	1.2	.9	1.2	.7	.7	.8	.8	.9	1.1	.7	.7	.8	10.5
1977	.8	.8	.8	.7	.9	.7	.7	.8	.7	.6	[2]	[2]	7.5
1978	.1	[2]	[2]	[2]	[2]	[2]	[2]	[2]	[2]	[2]	[2]	[2]	.2
1979	[2]	[2]	[2]	[2]	[2]	[2]	[2]	[2]	[2]	[2]	[2]	[2]	.2
1980	[2]	[2]	[2]	[2]	[2]	[2]	[2]	[2]	[2]	[2]	[2]	[2]	.1
	Sheep and lambs												
1974	150.0	119.0	159.0	142.0	85.0	72.5	105.0	133.0	177.0	160.0	112.0	120.0	1,534.5
1975	140.0	122.0	109.0	112.0	89.0	96.0	100.0	143.0	192.0	160.0	113.0	137.0	1,513.0
1976	153.0	122.0	143.0	120.0	97.5	102.0	118.0	129.0	171.0	147.0	127.0	117.0	1,546.5
1977	110.0	81.8	108.0	111.9	91.0	105.5	102.6	120.1	170.9	150.5	143.2	122.4	1,417.8
1978	121.9	132.5	146.0	129.2	125.5	118.4	110.6	99.8	121.7	112.5	88.2	82.5	1,388.7
1979	84.1	78.1	99.2	82.9	89.6	77.4	82.4	77.3	96.3	102.4	56.2	70.1	996.0
1980	85.2	85.1	92.6	89.7	77.3	71.9	68.3	84.5	110.8	118.6	92.9	96.6	1,073.6
	Hogs												
1974	37.5	33.0	46.0	52.5	50.5	49.0	51.5	49.0	47.5	55.0	49.0	52.0	572.5
1975	56.0	49.5	52.0	57.5	54.0	54.0	55.5	52.0	55.0	56.5	46.5	56.5	645.0
1976	54.5	48.5	57.5	53.0	50.5	56.0	46.5	52.5	55.0	58.0	60.5	62.5	655.0
1977	56.1	51.2	56.6	52.9	50.3	45.6	30.0	32.0	37.3	42.0	48.9	49.6	552.6
1978	47.6	32.3	38.5	34.3	37.9	38.7	36.4	43.0	46.2	38.7	38.5	48.0	480.2
1979	43.2	28.6	33.1	36.0	42.0	39.7	37.6	43.1	39.8	50.8	45.3	44.2	483.5
1980	46.5	44.2	47.5	50.0	48.1	46.5	44.6	43.2	49.3	52.7	42.0	51.0	565.7

[1] Excludes farm slaughter.
[2] Less than 50 head.

Milk cows and milk production, by months, Colorado, 1970-81

Year	Jan.	Feb.	Mar.	Apr.	May	June	July	Aug.	Sept.	Oct.	Nov.	Dec.	Annual
	Average number of milk cows on farms												
	Thousands												
1970	81	81	81	81	81	81	81	80	80	80	80	79	81
1971	79	79	79	79	79	79	79	79	79	79	79	79	79
1972	79	78	78	78	75	75	75	75	75	75	75	75	76
1973	75	74	74	74	74	75	76	75	74	74	76	76	75
1974	76	76	76	77	78	78	78	77	75	75	75	75	76
1975	75	75	75	74	73	74	74	74	75	74	74	75	74
1976	74	73	72	72	72	72	71	71	72	71	71	71	72
1977	71	71	71	70	71	71	71	70	70	71	72	72	71
1978	72	71	71	72	73	73	73	73	72	72	72	72	72
1979	72	71	72	72	72	72	72	72	71	72	72	72	72
1980	71	71	70	70	69	70	70	71	72	71	71	71	71
1981	72	71	71	71	.....	.....	.....	.....	.....	.....	.....	.....	.....
	Milk production per cow[1]												
	Pounds												
1970	840	790	875	865	940	925	950	925	875	890	850	910	10,568
1971	910	835	950	950	990	975	990	975	925	925	885	900	11,203
1972	915	875	980	980	1,030	1,015	1,045	1,030	965	965	910	910	11,579
1973	935	870	975	935	1,000	975	1,000	1,000	950	950	930	925	11,387
1974	900	865	930	925	1,010	975	1,000	990	930	950	930	930	11,395
1975	935	865	960	960	1,010	990	1,020	975	910	930	905	925	11,419
1976	925	890	990	990	1,030	1,020	1,040	1,020	945	960	920	935	11,597
1977	960	875	990	1,030	1,070	1,055	1,070	1,075	985	970	940	945	11,944
1978	955	890	1,030	1,025	1,055	1,040	1,065	1,070	1,015	1,005	970	960	12,111
1979	950	880	990	1,000	1,055	1,060	1,080	1,065	1,005	990	935	940	11,903
1980	955	900	1,005	985	1,025	1,040	1,110	1,100	1,015	1,025	975	1,010	12,085
1981	1,000	940	1,110	1,065	.....	.....	.....	.....	.....	.....	.....	.....	.....
	Milk production on farms												
	Million pounds												
1970	68	64	71	70	76	75	77	74	70	71	68	72	856
1971	72	66	75	75	78	77	78	77	73	73	70	71	885
1972	72	68	76	76	77	76	78	77	72	72	68	68	880
1973	70	64	72	69	74	73	76	75	70	70	71	70	854
1974	68	66	71	71	79	76	78	76	70	71	70	70	866
1975	70	65	72	71	74	73	75	72	68	69	67	69	845
1976	68	65	71	71	74	73	74	72	68	68	65	66	835
1977	68	62	70	72	76	75	76	75	69	69	68	68	848
1978	69	63	73	74	77	76	78	78	73	72	70	69	872
1979	68	62	71	72	76	76	78	77	71	71	67	68	857
1980	68	64	70	69	71	73	78	78	73	73	69	72	858
1981	72	67	79	76	.....	.....	.....	.....	.....	.....	.....	.....	.....

[1] Excludes milk sucked by calves.

Milk cows and milk production, Colorado, 1970-80

Year	Number of milk cows on farms[1]	Production per milk cow[2]		Percentage of milkfat in milk	Total production on farms	
		Milk	Milkfat		Milk	Milkfat
	Thousands	*Pounds*	*Pounds*	*Percent*	*Million pounds*	*Million pounds*
1970	81	10,568	380	3.60	856	31
1971	79	11,203	403	3.60	885	32
1972	76	11,579	418	3.61	880	32
1973	75	11,387	413	3.63	854	31
1974	76	11,395	412	3.62	866	31
1975	74	11,419	416	3.64	845	31
1976	72	11,597	416	3.59	835	30
1977	71	11,944	424	3.55	848	30
1978	72	12,111	432	3.57	872	31
1979	72	11,903	426	3.58	857	31
1980	71	12,085	434	3.59	858	31

[1] Average number on farms during year, excluding heifers not yet fresh.
[2] Excludes milk sucked by calves.

Milk disposition, Colorado, 1970-80

Year	Milk used on farms where produced			Milk marketed by farmers			
	Fed to calves	Consumed in the farm household: Used for milk, cream and butter	Total	Sold to plants and dealers: As cream	Sold to plants and dealers: As milk	Sold directly to consumers[1]	Total
	Million pounds						
1970	20	21	41	25	750	40	815
1971	20	20	40	20	786	39	845
1972	20	17	37	15	790	38	843
1973	20	17	37	15	765	37	817
1974	19	18	37	13	780	36	829
1975	25	17	42	5	765	33	803
1976	28	15	43	5	750	37	792
1977	28	15	43	5	760	40	805
1978	30	16	46	[2]	785	41	826
1979	32	16	48	[2]	770	39	809
1980	35	14	49	[2]	775	34	809

[1] Sales directly to consumers by producers who sell only milk from their own herds. Also includes milk produced by institutional herds.
[2] Combined with milk to avoid disclosure of individual operations.

Milk and cream: Cash receipts, Colorado, 1970-80

Year	Cream sold to plants and dealers			Milk sold to plants and dealers		
	Quantity of milkfat	Price per pound of fat	Cash receipts	Quantity	Price per 100 lbs.	Cash receipts
	1,000 pounds	*Cents*	*1,000 dollars*	*Million pounds*	*Dollars*	*1,000 dollars*
1970	935	61	570	750	6.38	47,850
1971	748	62	464	786	6.47	50,854
1972	561	62	348	790	6.78	53,562
1973	564	62	350	765	7.80	59,670
1974	488	69	337	780	8.85	69,030
1975	189	70	132	765	9.10	69,615
1976	186	86	160	750	10.50	78,750
1977	184	100	184	760	10.40	79,040
1978	[1]	[1]	[1]	785	11.20	87,920
1979	[1]	[1]	[1]	770	12.80	98,560
1980	[1]	[1]	[1]	775	14.00	108,500

Year	Milk sold directly to consumers			Combined marketings of milk and cream				Value of products consumed on farms where produced[3]	Gross farm income from dairy products[4]
	Quantity	Price per quart	Cash receipts	Milk utilized	Average returns[2]: Per 100 lbs. milk	Average returns[2]: Per lb. milkfat	Cash receipts		
	Million quarts	*Cents*	*1,000 dollars*	*Million pounds*	*Dollars*	*Dollars*	*1,000 dollars*	*1,000 dollars*	*1,000 dollars*
1970	18.6	28.0	5,209	815	6.58	1.83	53,629	1,382	55,011
1971	18.1	28.0	5,079	845	6.67	1.85	56,397	1,334	57,731
1972	17.7	30.0	5,302	843	7.02	1.94	59,212	1,193	60,405
1973	17.2	32.0	5,507	817	8.02	2.21	65,527	1,363	66,890
1974	16.7	40.0	6,698	829	9.18	2.54	76,065	1,652	77,717
1975	15.3	37.0	5,679	803	9.39	2.58	75,426	1,596	77,022
1976	17.2	39.0	6,712	792	10.81	3.01	85,622	1,622	87,244
1977	18.6	40.0	7,442	805	10.77	3.03	86,666	1,616	88,282
1978	19.1	44.0	8,391	826	11.66	3.27	96,311	1,866	98,177
1979	18.1	45.0	8,163	809	13.19	3.68	106,723	2,110	108,833
1980	15.8	50.0	7,907	809	14.39	4.01	116,407	2,015	118,422

[1] Combined with milk to avoid disclosure of individual operations.
[2] Cash receipts divided by milk or milkfat represented in combined marketings.
[3] Valued at average returns per 100 pounds of milk in combined marketings of milk and cream.
[4] Cash receipts from marketing of milk and cream plus value of milk used for home consumption and farm-churned butter.

Dairy products: Quantities manufactured, Colorado, 1972-80

Year	Butter	Cottage cheese		Frozen products		
		Curd	Creamed	Ice cream	Ice milk	Milk sherbet
	1,000 pounds					
1972	6,149	11,627	15,932	7,024	4,259	489
1973	6,150	11,307	15,261	6,930	4,370	520
1974	5,149	10,086	11,641	6,814	4,581	516
1975	5,789	10,285	11,588	7,138	4,715	494
1976	4,861	10,835	12,536	8,164	4,947	605
1977	4,531	10,785	12,670	8,654	5,327	625
1978	5,091	12,620	14,415	8,728	5,306	618
1979	4,851	13,051	14,452	9,066	5,083	562
1980	5,634	13,023	14,591	9,607	5,092	520

Butter and ice cream production by months, Colorado, 1972-80

Year	No. plants	Jan.	Feb.	Mar.	Apr.	May	June	July	Aug.	Sept.	Oct.	Nov.	Dec.	Annual total
	Butter													
	1,000 pounds													
1972	9	553	616	484	474	436	333	321	325	501	683	679	744	6,149
1973	7	864	676	646	650	476	314	294	323	288	649	472	498	6,150
1974	7	695	571	452	526	335	248	241	233	371	525	460	492	5,149
1975	6	736	622	534	521	481	326	283	173	422	574	539	578	5,789
1976	4	626	651	531	441	346	250	188	183	321	487	439	398	4,861
1977	4	488	591	425	408	260	216	198	190	285	435	545	490	4,531
1978	3	641	602	503	444	389	228	176	178	328	469	599	534	5,091
1979	3	709	726	523	425	350	199	96	161	267	476	428	491	4,851
1980	3	830	692	515	556	485	202	148	118	347	676	520	545	5,634
	Ice cream, hard frozen													
	1,000 gallons													
1972	28	411	527	658	590	612	659	713	740	573	603	552	386	7,024
1973	26	498	530	634	538	581	702	635	699	557	602	479	475	6,930
1974	26	452	486	523	541	631	615	798	648	533	626	486	475	6,814
1975	25	479	486	564	661	601	649	767	652	648	609	516	506	7,138
1976	22	528	572	679	775	644	800	810	793	754	591	608	610	8,164
1977	22	592	641	827	680	686	924	784	881	781	665	656	537	8,654
1978	28	595	648	765	674	798	935	779	961	665	706	662	540	8,728
1979	22	615	763	773	741	793	819	869	935	735	793	629	601	9,066
1980	22	712	815	743	820	773	926	1,046	872	799	771	639	691	9,607

Bees, honey and beeswax, Colorado, 1970-80[1]

Year	Number of colonies		Honey						Beeswax		
			Yield per colony		Production		Value				
	Commercial	All	Commercial	All	Commercial	All	Per pound	Total	Yield per colony	Production	Average price per pound
	1,000		*Lbs.*		*1,000 lbs.*		*Dollars*		*Lbs.*	*1,000 lbs.*	*Dollars*
1970	.....	42	.....	68	.....	2,856	.170	486,000	1.5	63	.61
1971	37	40	55	55	2,035	2,200	.224	493,000	1.2	46	.64
1972	32	37	71	71	2,272	2,627	.315	828,000	1.3	47	.64
1973	31	35	54	54	1,674	1,890	.445	841,000	1.4	49	.74
1974	31	36	85	81	2,635	2,916	.552	1,610,000	1.6	58	1.20
1975	30	39	73	67	2,190	2,613	.566	1,479,000	1.2	47	.98
1976	31	41	67	61	2,077	2,501	.485	1,213,000	1.2	48	1.18
1977	30	41	74	67	2,220	2,747	.523	1,437,000	1.3	55	1.66
1978	32	41	76	67	2,432	2,747	.558	1,533,000	1.4	58	1.71
1979	30	39	73	67	2,190	2,613	.606	1,583,000	1.3	52	1.73
1980	[2]	45	[2]	52	[2]	2,340	.640	1,498,000	1.0	47	1.81

[1] Separate estimates for apiaries with 300 colonies or more began in 1971.
[2] Discontinued.

Layers and egg production, Colorado, 1971-81

Year	Layers on hand				Egg production by quarters			
	March 1	June 1	September 1	December 1	Dec.[1]-Feb.	March-May	June-Aug.	Sept.-Nov.
	Thousands				*Millions*			
1971	1,336	1,405	1,363	1,432	75	77	77	76
1972	1,446	1,316	1,421	1,346	75	76	75	71
1973	1,326	1,448	1,526	1,649	68	77	86	86
1974	1,702	1,683	1,719	2,014	88	96	98	108
1975	2,026	2,006	2,025	2,050	118	121	120	117
1976	2,090	2,146	2,225	2,130	122	125	128	130
1977	2,110	2,120	2,345	2,320	125	123	127	133
1978	2,400	2,280	2,335	2,380	136	136	131	130
1979	2,075	1,975	2,005	1,990	127	119	121	117
1980	2,005	1,815	1,785	1,965	120	116	109	119
1981	2,290	.....	.....	.....	131	.....	.....	.....

[1] December of preceding year.

Eggs: Production, disposition, and income, Colorado, 1971-80

Year	Avg. no. of layers during year	Eggs per layers	Eggs		Total produced	Price per dozen	Cash income from sales	Value of eggs consumed on farms	Gross income
			Sold	Consumed on farms					
	Thousands	*Number*	*Millions*	*Millions*	*Millions*	*Cents*	*1,000 dollars*	*1,000 dollars*	*1,000 dollars*
1971	1,388	220	297	8	305	30.1	7,450	201	7,651
1972	1,393	213	290	7	297	33.5	8,096	195	8,291
1973	1,450	219	311	6	317	56.2	14,565	281	14,846
1974	1,734	225	384	6	390	54.1	17,312	271	17,583
1975	2,023	235	470	6	476	49.9	19,544	250	19,794
1976	2,138	236	499	6	505	56.0	23,287	280	23,567
1977	2,200	231	502	6	508	53.0	22,172	265	22,437
1978	2,339	228	527	6	533	50.0	21,958	250	22,208
1979	2,060	235	478	6	484	55.0	21,908	275	22,183
1980	1,897	245	458	6	464	55.0	20,992	275	21,267

Chickens: Inventory and value, Colorado, December 1, 1971-80

Year	Hens and pullets of laying age			Pullets not of laying age		Other chickens	All chickens		
	Hens	Pullets	Total	3 mo. old or older	Under 3 mo.		Number	Value per head	Total value
	1,000 head	*1,000 head*	*1,000 head*	*1,000 head*	*1,000 head*	*1,000 head*	*1,000 head*	*Dollars*	*1,000 dollars*
1971	483	949	1,432	161	185	5	1,783	1.10	1,961
1972	750	596	1,346	100	310	7	1,763	1.30	2,292
1973	507	1,142	1,649	240	261	6	2,156	1.60	3,450
1974	848	1,166	2,014	232	137	9	2,392	1.65	3,947
1975	1,007	1,043	2,050	285	270	10	2,615	1.60	4,184
1976	970	1,160	2,130	415	165	15	2,725	1.80	4,905
1977	940	1,380	2,320	155	360	15	2,850	1.60	4,560
1978	1,100	1,280	2,380	240	340	10	2,970	1.60	4,752
1979	812	1,178	1,990	117	194	14	2,315	2.20	5,093
1980	860	1,105	1,965	351	270	24	2,610	1.80	4,698

Chickens: Production, disposition, and income, Colorado, 1971-80

Year	Lost	Raised	Home consumption	Sold	Produced[1]				Gross income[2]
					Number	Weight	Price per lb.	Value	
	1,000 head	*1,000 head*	*1,000 head*	*1,000 head*	*1,000 head*	*1,000 pounds*	*Cents*	*1,000 dollars*	*1,000 dollars*
1971	300	1,700	155	1,340	1,400	6,063	6.0	364	398
1972	290	1,690	145	1,275	1,400	5,763	6.5	375	393
1973	270	2,058	145	1,250	1,788	6,526	14.5	946	735
1974	260	2,136	140	1,500	1,876	7,129	6.0	428	357
1975	265	2,088	130	1,470	1,823	6,303	9.0	567	522
1976	240	2,205	130	1,725	1,965	7,246	11.0	797	739
1977	260	2,000	130	1,485	1,740	6,159	10.0	616	586
1978	265	1,765	130	1,270	1,500	5,408	10.0	541	508
1979	260	1,395	120	1,670	1,135	4,443	15.0	666	972
1980	300	2,000	120	1,285	1,700	5,834	12.0	700	611

[1] Production is the quantity available for utilization during the year, i.e., sales plus home consumption, plus or minus the change in inventory.
[2] Includes value of home consumption.

Turkeys, Colorado, 1971-80

Year	Breeder hens[1]			Number raised			Pounds produced[2]	Price per pound	Gross income[3]
	Number	Value per head	Total value	Heavy breeds	Light breeds	Total			
	1,000 head	*Dollars*	*1,000 dollars*	*1,000 head*	*1,000 head*	*1,000 head*	*1,000 pounds*	*Cents*	*1,000 dollars*
1971	57	6.10	348	2,814	7	2,821	58,113	25.0	14,528
1972	47	6.00	282	3,461	16	3,477	72,322	25.0	18,081
1973	70	6.60	462	3,547	6	3,553	73,192	43.0	31,473
1974	76	11.00	836	[4]	[4]	3,501	73,871	26.0	19,206
1975	44	11.00	484	[4]	[4]	3,620	84,708	35.0	29,648
1976	[4]	[4]	[4]	[4]	[4]	3,695	90,897	35.0	31,814
1977	[4]	[4]	[4]	[4]	[4]	3,500	92,400	41.0	37,884
1978	[4]	[4]	[4]	[4]	[4]	3,580	91,648	46.0	42,158
1979	[4]	[4]	[4]	[4]	[4]	3,885	98,679	41.0	40,458
1980	[4]	[4]	[4]	[4]	[4]	4,130	108,206	43.0	46,529

[1] December 1 preceding year.
[2] Production is the quantity available for utilization during the year, i.e., sales plus home consumption.
[3] Includes value of home consumption.
[4] Not published to avoid disclosing individual operations.

Livestock: Number on farms and farm value, Colorado, January 1, 1974-81

Year	All cattle and calves			Hogs and pigs[1]		
	Number	Farm value		Number	Farm value	
		Per head	Total		Per head	Total
	1,000 head	*Dollars*	*1,000 dollars*	*1,000 head*	*Dollars*	*1,000 dollars*
1974	3,744	300.00	1,123,200	340	52.50	17,850
1975	3,375	155.00	523,125	325	42.50	13,813
1976	3,250	200.00	650,000	290	68.50	19,865
1977	3,030	210.00	636,300	280	44.50	12,460
1978	3,180	235.00	747,300	320	56.00	17,920
1979	3,090	415.00	1,282,350	330	72.50	23,925
1980	2,975	510.00	1,517,250	430	55.00	23,650
1981	3,125	485.00	1,515,625	310	72.00	22,320

Year	All sheep and lambs		
	Number	Farm value	
		Per head	Total
	1,000 head	*Dollars*	*1,000 dollars*
1974	1,140	40.50	46,170
1975	990	37.50	37,125
1976	920	46.00	42,320
1977	830	52.00	43,160
1978	810	59.00	47,790
1979	795	79.00	62,805
1980	870	85.50	74,385
1981	810	78.50	63,585

[1] December 1 preceding year.

INDEX

Acreage:
By cropping practice 8
Harvested
Principal crops, Colorado 4, 10
Planted
Principal crops, Colorado 4, 10
See also — Specific crop

Apples:
Cash receipts 127
Prices 105, 106, 115, 117
Production 105, 106
Value 105, 106
Varieties 105

Barley:
Acreage 4, 5, 8, 10, 42-49
Cash receipts 126, 127
County estimates 44-49
Prices 5, 10, 12, 115, 116
Production 5, 8, 10, 42-49
Stocks 100
Value 5, 10, 12, 15-24
Varieties 99
Yield 5, 8, 10, 42-49

Beans, dry edible:
Acreage 4, 6, 8, 10, 55-59
Cash receipts 126, 127
County estimates 57-59
Prices 6, 10, 13, 115, 117
Production 6, 8, 10, 55-59
Value 6, 10, 13, 15-24
Yield 6, 8, 10, 55-59

Beans, snap: 105, 109, 127

Bees and beeswax: 127, 133, 156

Butter: 156

Cabbage: 105, 108, 115, 127

Cantaloups: 105, 108, 127

Carrots: 105, 108, 127

Cash receipts:
Crops 126, 127
Commodity groups 127
Individual commodities 126, 127
Livestock 126, 127

Cattle and calves:
Calf crop 133, 142
Cash receipts 126, 127, 142
Inshipments 142, 144
Inventory by class 133, 141
Inventory by county 135-137
Inventory by district 134
Inventory, state 133, 158
Marketings 142, 150
On feed by area 145-149
On feed by class 151
On feed by county 144
On feed by month 143, 145-149
On feed by weight group 151
Prices 115, 118
Production 142
Slaughter 142, 153
Value 158

Cherries: 105, 106, 115, 127

Chickens:
Cash receipts 126, 127
Inventory, state 133, 157
Hens and pullets 133, 157
Prices 115, 157, 158
Raised 133, 157
Value 157, 158

Consumption, food products: 114

Corn, all: 4, 10

Corn, forage: 10, 81

Corn, grain:
Acreage 5, 8, 10, 34-41
Cash receipts 126, 127
County estimates 36-41
Prices 5, 10, 12, 115, 116
Production 5, 8, 10, 34-41
Stocks 102
Value 5, 10, 12, 16-24
Yield 8, 10, 34-41, 57

Corn, silage:
Acreage 10, 80, 81
County estimates 82, 83
Prices 10, 12
Production 10, 16, 80-83
Value 10, 12, 16-24
Yield 10, 80-83

County estimates:
Crops:
Barley 44-49
Corn, grain 36-41
Corn, silage 82, 83
Dry beans 57-59
Hay crops 68-79
Oats 84-89
Potatoes 44
Sorghum, grain 52-54
Sugar beets 61
Wheat, spring 90-95
Wheat, winter 28-33
Livestock:
All cattle & calves 135
All cows 136
Cattle on feed 144
Hogs & pigs 140
Milk cows 137
Stock sheep 139

Cows, all:
Inventory by county 136
Inventory by district 134
Inventory, state 133, 141
Prices 117

Cows, milk:
Inventory by county 137
Inventory by district 134
Inventory by month 154
Inventory, state 133, 141, 154
Prices 117

Cream: 155

Crops:
Acreage 4-8, 10
Cash receipts 126, 127
County & District estimates 26-95
Planting & harvest dates 113
Price index 120-122
Production index 3
Review 9
Season average prices 115
Value of production 10-25
See also — Specific crop

Cucumbers: 105, 109, 127

Dairy:
Cash receipts 126, 127
Manufactured products 156
Milk disposition 155
Milk production 154
Price index 123
Production index 3

District estimates:
Crops:
Barley 42, 43
Corn, grain 34, 35
Corn, silage 80, 81
Dry beans 55, 56
Hay crops 62-67
Oats 84-89
Sorghum grain 50, 51
Sugar beets 60
Wheat, spring 90-95
Wheat, winter 26, 27
Livestock:
All cattle & calves 134
All cows 134
Cattle on feed 148, 149
Hogs & pigs 138
Milk cows 134
Stock sheep 138

Eggs:
Cash receipts 126, 127, 157
Prices 115, 157
Production 157

Expenses, farm production: 124, 125

Farms:
Average size 3
Land in farms 3
Number of farms 3

Farm income: 124-127

Farm labor:
Hours worked 128
Number of workers 128
Wage rates 129

Feedlots: 150

Fertilizer: 111

Flowers: 110

Fruit:
Bloom & harvest dates 113
Cash receipts 126, 127
Prices 105, 106, 115
Price index 122
Production 105, 106
Production index 3
Review 103
Value 105, 106

Government payments: 124

Grains:
Price index 121
Production index 3
Stocks 100-102

Hay:
Acreage 4, 7, 10, 62-79
Cash receipts 126, 127
County estimates 68-79
Prices 7, 10, 14, 115, 116
Production 7, 10, 62-73
Value 7, 10, 14-25
Yield 7, 10, 62-73

Hogs & pigs:
Cash receipts 126, 127, 142
Disposition 142
Inventory by class 133, 141
Inventory by county 140
Inventory by district 138
Inventory, state 133, 158
Marketings 142
Pig crop 133, 141, 142
Prices 115
Production 142
Slaughter 142, 153
Sows farrowing 133
Value 142, 158

Honey: 127, 156

Ice cream: 156

Index numbers:
Crop production 3
Livestock production 3
Prices 119-123

Labor, farm: 128, 129

Lambs:
Prices 115, 118
Lamb crop 133, 142

Land in farms: 3

Lettuce: 105, 108, 127

Livestock:
Cash receipts 126, 127
Inshipments, 142, 144, 152
Inventory by class 133
Inventory by county 135-137, 139-140
Inventory by district 134, 138
Inventory, state 133, 158
Operations by specie 133
Prices 115
Price index 120, 122, 123
Production & disposition 142
Production index 3
Review 130, 131
Slaughter 153
Value 158
See also — Individual specie

Milk:
Cash receipts 127
Disposition 155
Manufactured products 156
Milkfat 127, 153
Prices 115, 117, 153
Production 154
Value 155

Millet for grain: 4, 7, 10

Oats:
Acreage 4, 6, 8, 10, 84-89
Cash receipts 126, 127
County estimates 84-89
Prices 6, 10, 14, 115
Production 6, 8, 10, 84-89
Stocks 101
Value 6, 10, 14
Yield 6, 8, 10, 84-89

Onions: 105, 107, 115, 127

Peaches: 105, 106, 127

Pears: 105, 106, 127

Potatoes:
Acreage 4, 10, 96
Cash receipts 126, 127
County estimates 96
Disposition 97
Prices 6, 10, 14, 115, 117
Production 6, 10, 96, 97
Stocks 97
Value 6, 10, 14, 17-25
Yield 6, 10, 96

Poultry:
Cash receipts 126, 127, 157
Estimates 157, 158
Price index 123
Production index 3
Review 131
See also — Chickens, turkeys

Precipitation: 112

Prices received:
By month 116-118
Index numbers 119-123
Season average prices 115

Rye:
Acreage 4, 7, 10
Cash receipts 127
Prices 7, 10, 115
Production 7, 10
Stocks 101
Value 7, 10
Yield 7, 10

Sheep & lambs:
Cash receipts 126, 127
Disposition 142
Inshipments 142, 152
Inventory by class 133, 141
Inventory by county 139
Inventory by district 138
Inventory, state 133, 141, 158
Lamb crop 133, 142
Marketings 142, 152
Number shorn 152
On feed 133, 152
Prices 115, 118
Production 142
Slaughter 142, 153
Value 158

Slaughter, livestock: 153

Sorghum, all: 4, 10

Sorghum, forage: 10, 51

Sorghum, grain:
Acreage 6, 8, 10, 50-54
Cash receipts 126, 127
County estimates 52-54
Prices 6, 10, 13, 115
Production 6, 8, 10, 50-54
Stocks 102
Value 6, 10, 13
Yield 6, 8, 10, 50-54

Sorghum, silage: 10, 51

Spinach: 105, 109

Sugar beets:
Acreage 4, 6, 10, 60, 61
Cash receipts 126, 127
County estimates 61
Prices 6, 10, 13, 115
Production 6, 10, 60, 61
Value 6, 10, 13, 17-25
Yield 6, 10, 60, 61

Sweet corn: 105, 108, 127

Tomatoes: 105, 109, 127

Turkeys:
Cash receipts 126, 127
Number raised 133, 158
Prices 115, 158
Value 158

Vegetables:
Acreage 4, 105, 108, 109
Cash receipts 126, 127
Planting & harvest dates 113
Price index 121
Prices 105, 108, 109, 115
Production 105, 107-109
Production index 3
Review 104
Value 105, 107-109
Yield 105, 107-109
See also — Specific crop

Wage rates, farm: 129

Wheat, all:
Acreage 4, 5, 10
Cash receipts 126, 127
Prices 5, 10, 11, 115, 116
Production 5, 10, 16
Stocks 100
Value 5, 10, 11, 15, 16-24
Yield 5, 10

Wheat, spring:
Acreage 5, 8, 10, 90-95
County estimates 90, 95
Prices 5, 10, 11
Production 5, 8, 10, 90-95
Value 5, 10, 11
Yield 5, 8, 10, 90-95

Wheat, winter:
Acreage 5, 8, 10, 26-33
County estimates 26-33
Prices 5, 10, 11
Production 5, 8, 10, 26-33
Value 5, 10, 11
Varieties 98, 99
Yield 5, 8, 10, 26-33

Wool:
Cash receipts 126, 127
Prices 115, 117, 152
Price index 123
Production 152
Value 152

WHY CROP AND LIVESTOCK REPORTS

A man's judgment is no better than his facts, and crop and livestock reports are the basic facts of Agriculture.

They aid farmers in planning their production and marketing.

They are essential in enacting wise legislation affecting Agriculture.

They are a check on fluctuation in price. Uncertainty of supply promotes undue fluctuation in price.

They are the basis for analysis of agriculture and other business conditions.

They give producers the same foresight to future price trends that organized dealers possess.

They are a guide to farm resources and for developing new resources such as irrigation, electric power, location of food processing and other factories.

They are the best basis for adjusting supply to demand which is highly essential if maximum price is to prevail.

They aid farm organizations, schools and others in planning constructive programs, and the prospective purchaser of land.

They eliminate the ill effects of misleading reports that might be circulated for private gain, if there were no official reports.

They give information on surplus and deficit areas of production making possible a more economical distribution of products.

They indicate potential buying power thereby enabling the manufacturer to meet the probable demand. With economical production and distribution, the manufacturer can sell at a lower price than he could with uncertain demand.

They reduce the risk of ownership of buyers of farm products which enables them to do business on a smaller margin. Under the stimulus of competition, they pay producers higher prices than could be paid if uncertainty of production existed.

They reduce the amount of speculation in farm products. Speculation thrives on uncertainty. Unbiased official crop reports reduce uncertainty which limits speculation.

They are indespensable in times of war because food is as essential as ammunition and weapons of war.

They provide an accurate, unbiased picture of Colorado's agriculture. The facts on present and prospective supplies furnish a sound basis for judgment and action by farmers, other individuals, business men, railroads, crop and livestock interests and governmental agencies.

Department of Agriculture
Statistical Reporting Service
P. O. Box 17066
Denver, Colorado 80217

Official Business

POSTAGE AND FEES PAID
U.S. DEPARTMENT OF AGRICULTURE
AGR 101

Bulk Third Class