



# Illinois Crop Progress and Condition

Released April 15, 2019

There were 1.7 days suitable for fieldwork during the week ending April 14, 2019. Statewide, the average temperature was 52.0 degrees, 2.1 degrees above normal. Precipitation averaged 1.20 inches, 0.13 inches above normal. Topsoil moisture supply was rated at 44 percent adequate and 56 percent surplus. Subsoil moisture supply was rated at 51 percent adequate and 49 percent surplus. Winter wheat headed was 1 percent, compared to 3 percent last year and the 5-year average of 1 percent. Winter wheat condition was rated 4 percent very poor, 9 percent poor, 28 percent fair, 55 percent good, and 4 percent excellent.

## Days Suitable for Fieldwork and Soil Moisture Supply: Week Ending April 14, 2019

State	Days Suitable for Fieldwork	Topsoil Moisture Supply				Subsoil Moisture Supply			
		Very Short	Short	Adequate	Surplus	Very Short	Short	Adequate	Surplus
Illinois .....	1.7	(percent)	(percent)	(percent)	(percent)	(percent)	(percent)	(percent)	(percent)
		-	-	44	56	-	-	51	49

- Represents zero.

## Crop Progress – Illinois

Item	Week ending			2014-2018 Average
	April 14, 2019	April 7, 2019	April 14, 2018	
Winter wheat headed .....	(percent)	(percent)	(percent)	(percent)
	1	1	3	1

## Winter Wheat Condition – Illinois

Date	Very Poor	Poor	Fair	Good	Excellent
	(percent)	(percent)	(percent)	(percent)	(percent)
April 14, 2019 .....	4	9	28	55	4
April 7, 2019 .....	5	8	32	50	5
April 14, 2018 .....	4	8	34	47	7

## Pasture Condition – Illinois

Date	Very Poor	Poor	Fair	Good	Excellent
	(percent)	(percent)	(percent)	(percent)	(percent)
April 14, 2019 .....	3	11	36	40	10
April 7, 2019 .....	2	14	32	43	9
April 14, 2018 .....	9	16	35	33	7

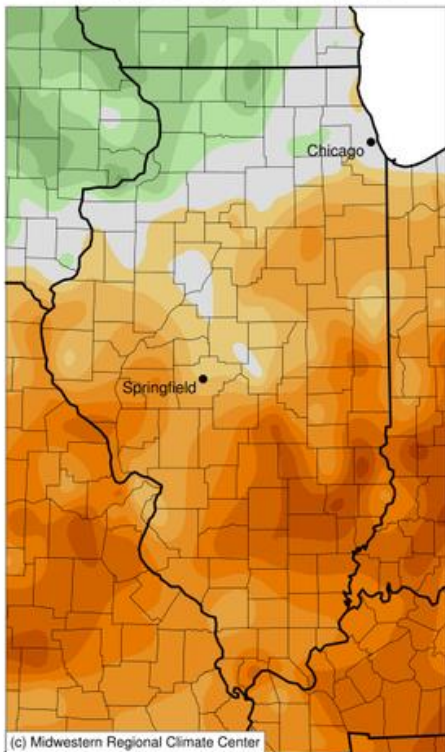
# Weather Information: Week Ending April 14, 2019

District and State	Temperature		Precipitation	
	Average	Departure from Normal	Total	Departure from Normal
	(degrees - F)	(degrees - F)	(inches)	(inches)
Northwest .....	44.7	-1.5	0.89	-0.09
Northeast .....	45.6	-0.1	0.80	-0.23
West .....	51.1	1.4	0.41	-0.75
Central .....	50.0	1.2	0.93	-0.18
East .....	50.8	2.5	1.34	0.33
West Southwest .....	54.4	2.8	1.21	-0.01
East Southeast .....	56.3	4.5	1.62	0.59
Southwest .....	58.1	4.1	1.76	0.75
Southeast .....	59.4	5.3	1.98	1.00
Illinois .....	52.0	2.1	1.20	0.13


Weather data provided by the Midwestern Regional Climate Center: <http://mrcc.isws.illinois.edu>

## Average Temperature (°F): Departure from 1981-2010 Normals

April 08, 2019 to April 14, 2019



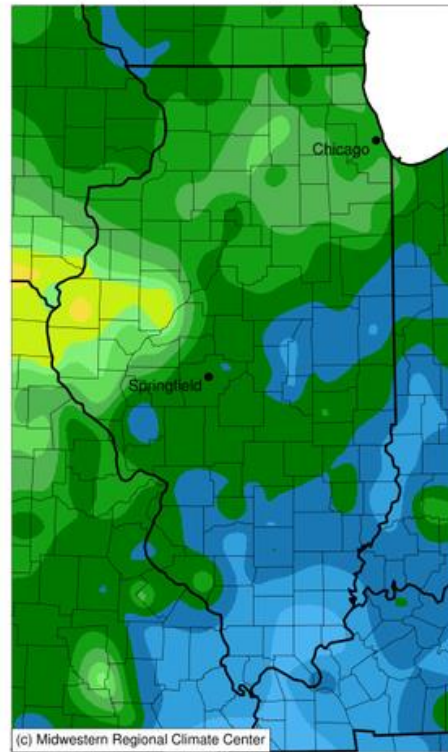
(c) Midwestern Regional Climate Center



Stations from the following networks used: WBAN, COOP, FAA, GHCN, ThreadEx, CoCoRaHS, WMO, ICAO, NWSLI, Midwestern Regional Climate Center  
cli-MATE: MRCC Application Tools Environment  
Generated at: 4/15/2019 9:44:00 AM CDT

## Accumulated Precipitation (in)

April 08, 2019 to April 14, 2019



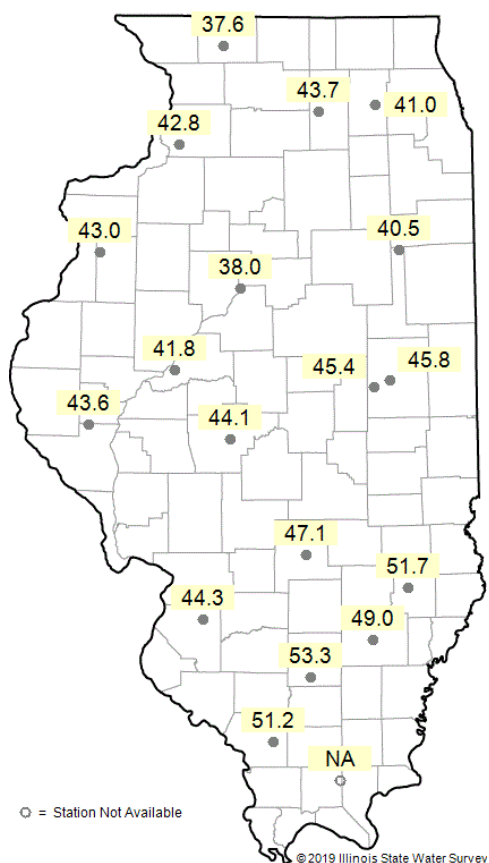
(c) Midwestern Regional Climate Center



Stations from the following networks used: WBAN, COOP, FAA, GHCN, ThreadEx, CoCoRaHS, WMO, ICAO, NWSLI, Midwestern Regional Climate Center  
cli-MATE: MRCC Application Tools Environment  
Generated at: 4/15/2019 9:45:03 AM CDT

**April 14, 2019**

10 AM 4-Inch Soil Temperature Under Bare Soil (° F)



## Access to NASS Reports

For your convenience, you may access NASS reports and products the following ways:

- All reports are available electronically, at no cost, on the NASS web site: <http://www.nass.usda.gov>
- Both national and state specific reports are available via a free e-mail subscription. To set-up this free subscription, visit <http://www.nass.usda.gov> and in the “Follow NASS” box under “Receive reports by Email,” click on “National” or “State” to select the reports you would like to receive.
- Follow us on Twitter @usda\_nass

For more information on NASS surveys and reports, call the Heartland Regional Field Office at (314) 595-9594 or e-mail: [nassrfohlr@usda.gov](mailto:nassrfohlr@usda.gov).