



# Illinois Crop Progress and Condition

Released June 14, 2021

There were 5.9 days suitable for field work during the week ending June 13, 2021. Statewide, the average temperature was 78.2 degrees, 7.3 degrees above normal. Precipitation averaged 0.70 inches, 0.24 inches below normal. Topsoil moisture supply was rated 6 percent very short, 28 percent short, 56 percent adequate, and 10 percent surplus. Subsoil moisture supply was rated 5 percent very short, 25 percent short, 63 percent adequate, and 7 percent surplus. Corn emerged reached 98 percent, compared to the 5-year average of 90 percent. Corn condition was rated 1 percent very poor, 3 percent poor, 28 percent fair, 57 percent good, and 11 percent excellent. Soybeans planted reached 95 percent, compared to the 5-year average of 87 percent. Soybeans emerged reached 91 percent, compared to the 5-year average of 75 percent. Soybean condition was rated 1 percent very poor, 4 percent poor, 32 percent fair, 53 percent good, and 10 percent excellent. Winter wheat condition was rated 1 percent very poor, 1 percent poor, 16 percent fair, 59 percent good, and 23 percent excellent.

## Days Suitable for Fieldwork and Soil Moisture Supply: Week Ending June 13, 2021

State	Days Suitable for Fieldwork	Topsoil Moisture Supply				Subsoil Moisture Supply			
		Very Short	Short	Adequate	Surplus	Very Short	Short	Adequate	Surplus
Illinois .....	5.9	(percent) 6	(percent) 28	(percent) 56	(percent) 10	(percent) 5	(percent) 25	(percent) 63	(percent) 7

## Crop Progress – Illinois

Item	Week ending			2016-2020 Average
	June 13, 2021	June 6, 2021	June 13, 2020	
Corn emerged .....	(percent) 98	(percent) 93	(percent) 95	(percent) 90
Soybeans planted .....	95	93	93	87
Soybeans emerged .....	91	84	82	75
Alfalfa hay 1st cutting .....	97	87	85	83
Other hay cut .....	78	66	83	77

(NA) Not available.

## Corn Condition – Illinois

Date	Very Poor	Poor	Fair	Good	Excellent
	(percent)	(percent)	(percent)	(percent)	(percent)
June 13, 2021 .....	1	3	28	57	11
June 6, 2021 .....	-	2	24	58	16
June 13, 2020 .....	3	7	27	48	15

- Represents zero.

## Soybeans Condition – Illinois

Date	Very Poor	Poor	Fair	Good	Excellent
	(percent)	(percent)	(percent)	(percent)	(percent)
June 13, 2021 .....	1	4	32	53	10
June 6, 2021 .....	-	2	25	61	12
June 13, 2020 .....	3	5	28	51	13

- Represents zero.

**Winter Wheat Condition – Illinois**

Date	Very Poor (percent)	Poor (percent)	Fair (percent)	Good (percent)	Excellent (percent)
June 13, 2021 .....	1	1	16	59	23
June 6, 2021 .....	1	2	21	54	22
June 13, 2020 .....	5	9	26	50	10

**Pasture Condition – Illinois**

Date	Very Poor (percent)	Poor (percent)	Fair (percent)	Good (percent)	Excellent (percent)
June 13, 2021 .....	1	3	30	43	23
June 6, 2021 .....	-	2	23	45	30
June 13, 2020 .....	1	4	27	55	13

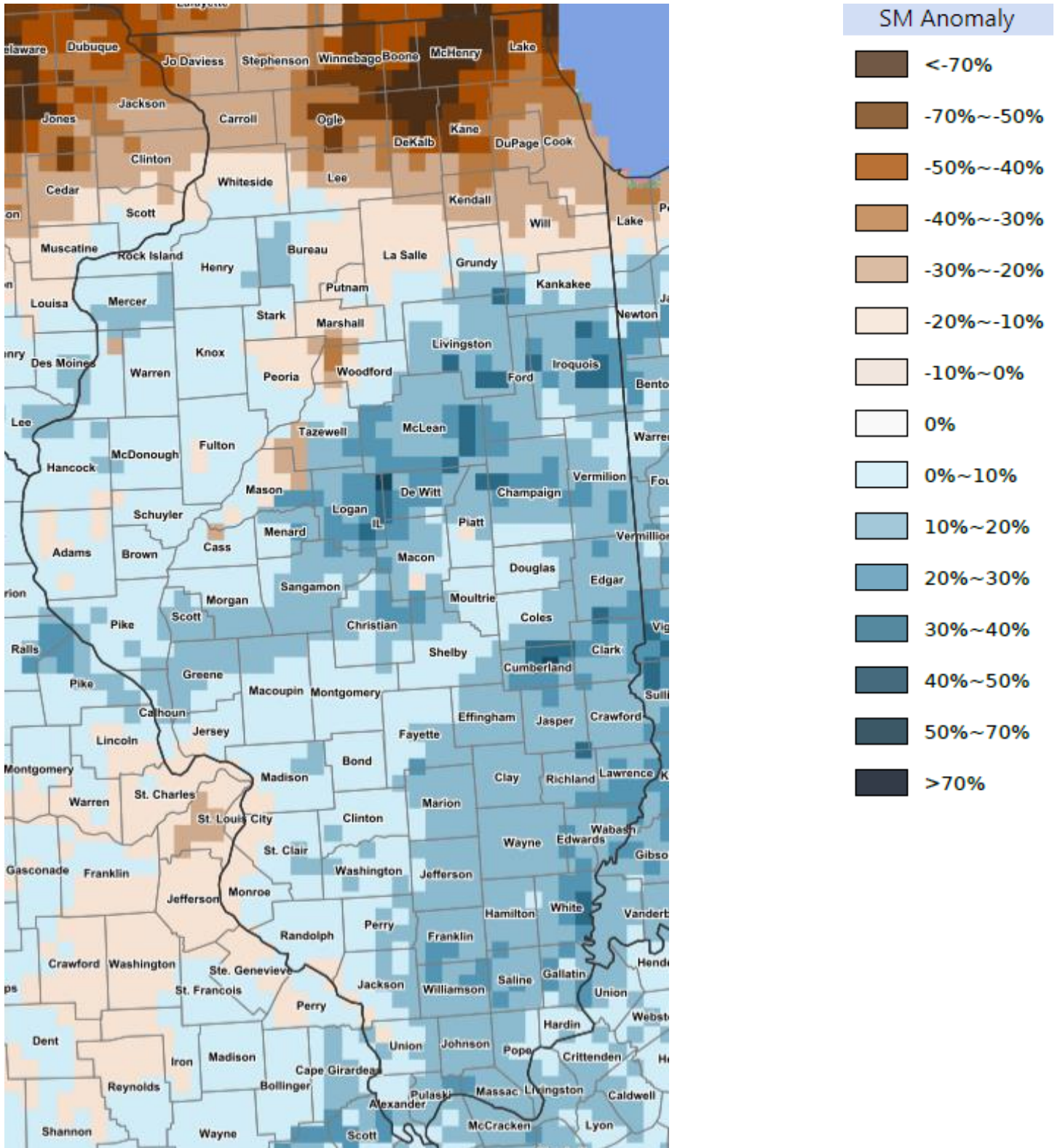
- Represents zero.

**Weather Information: Week Ending June 13, 2021**

District and State	Temperature		Precipitation	
	Average (degrees - F)	Departure from Normal (degrees - F)	Total (inches)	Departure from Normal (inches)
Northwest .....	79.1	10.2	0.71	-0.41
Northeast .....	78.1	9.9	0.95	-0.17
West .....	78.0	7.1	0.25	-0.70
Central .....	78.4	7.8	0.53	-0.33
East .....	78.1	7.6	0.74	-0.14
West Southwest .....	78.3	6.6	0.40	-0.46
East Southeast .....	77.9	6.0	1.03	0.13
Southwest .....	77.6	5.0	0.70	-0.11
Southeast .....	77.7	4.7	1.02	0.08
Illinois .....	78.2	7.3	0.70	-0.24

Weather data provided by the Midwestern Regional Climate Center: <http://mrcc.isws.illinois.edu>

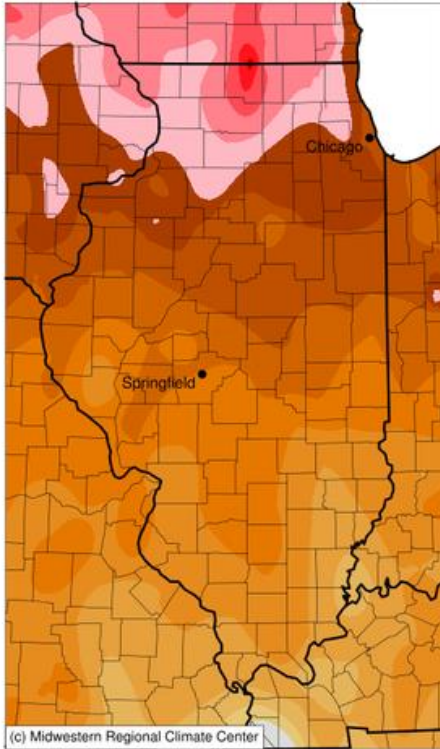
## Soil Moisture Deviation from Historical Average – June 09



<https://cloud.csiss.gmu.edu/Crop-CASMA/>  
*(historical average includes 2015-2020)*

## Average Temperature (°F): Departure from 1991-2020 Normals

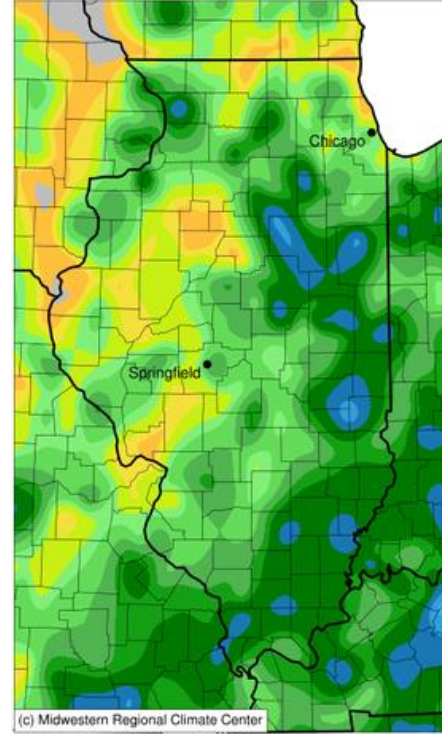
June 07, 2021 to June 13, 2021



Stations from the following networks used: WBAN, COOP, FAA, GHCN, ThreadEx, CoCoRaHS, WMO, ICAO, NWSLI, Missouri FSA, Missouri Mesonet, Midwest Regional Climate Center  
cli-MATE: MRCC Application Tools Environment  
Generated at: 6/14/2021 9:19:25 AM CDT

## Accumulated Precipitation (in)

June 07, 2021 to June 13, 2021



Stations from the following networks used: WBAN, COOP, FAA, GHCN, ThreadEx, CoCoRaHS, WMO, ICAO, NWSLI, Missouri FSA, Missouri Mesonet, Midwest Regional Climate Center  
cli-MATE: MRCC Application Tools Environment  
Generated at: 6/14/2021 9:17:59 AM CDT

## Access to NASS Reports

For your convenience, you may access NASS reports and products the following ways:

- All reports are available electronically, at no cost, on the NASS web site: <http://www.nass.usda.gov>
- Both national and state specific reports are available via a free e-mail subscription. To set-up this free subscription, visit <http://www.nass.usda.gov> and in the “Follow NASS” box under “Receive reports by Email,” click on “National” or “State” to select the reports you would like to receive.
- Follow us on Twitter @usda\_nass

For more information on NASS surveys and reports, call the Heartland Regional Field Office at (314) 595-9594 or e-mail: [nassrfohlr@usda.gov](mailto:nassrfohlr@usda.gov).