



Illinois Crop Progress and Condition

Released January 24, 2022

Statewide, the average temperature was 22.1 degrees, 2.4 degrees below normal. Precipitation averaged 1.12 inches, 0.34 inches below normal. Topsoil moisture supply was rated 2 percent very short, 17 percent short, 70 percent adequate, and 11 percent surplus. Subsoil moisture supply was rated 6 percent very short, 16 percent short, 70 percent adequate, and 8 percent surplus. Winter wheat condition was 3 percent very poor, 12 percent poor, 43 percent fair, 33 percent good, and 9 percent excellent.

Soil Moisture Supply: January 24, 2022

District and State	Topsoil Moisture Supply				Subsoil Moisture Supply			
	Very Short	Short	Adequate	Surplus	Very Short	Short	Adequate	Surplus
	(percent)	(percent)	(percent)	(percent)	(percent)	(percent)	(percent)	(percent)
Illinois	2	17	70	11	6	16	70	8

Weather Information: January 2022

District and State	Temperature		Precipitation	
	Average	Departure from Normal	Total	Departure from Normal
	(degrees - F)	(degrees - F)	(inches)	(inches)
Northwest	15.5	-4.0	0.55	-0.55
Northeast	18.0	-2.8	0.71	-0.58
West	19.1	-4.3	0.92	-0.19
Central	19.7	-3.2	0.78	-0.49
East	21.9	-1.2	0.51	-0.83
West Southwest	23.7	-2.2	0.95	-0.42
East Southeast	25.7	-1.2	1.30	-0.42
Southwest	28.3	-1.3	2.20	0.28
Southeast	29.1	-1.2	2.74	0.45
Illinois	22.1	-2.4	1.12	-0.34

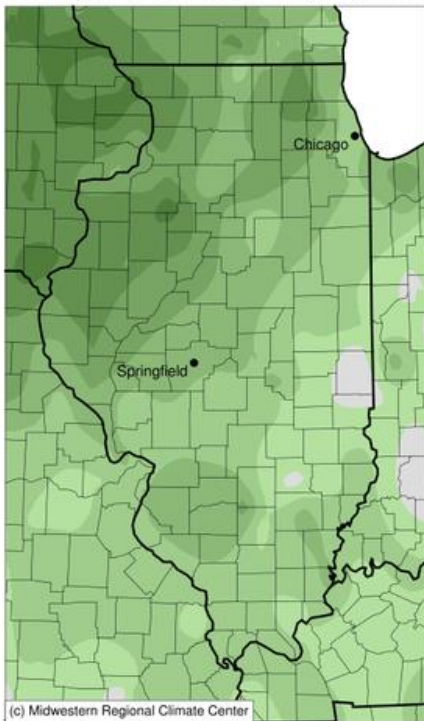
Weather data provided by the Midwestern Regional Climate Center: <http://mrcc.isws.illinois.edu>

Winter Wheat Condition – Illinois

Date	Very Poor	Poor	Fair	Good	Excellent
	(percent)	(percent)	(percent)	(percent)	(percent)
January 24, 2022	3	12	43	33	9

Average Temperature (°F): Departure from 1991-2020 Normals

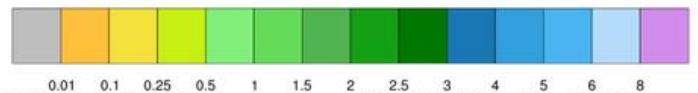
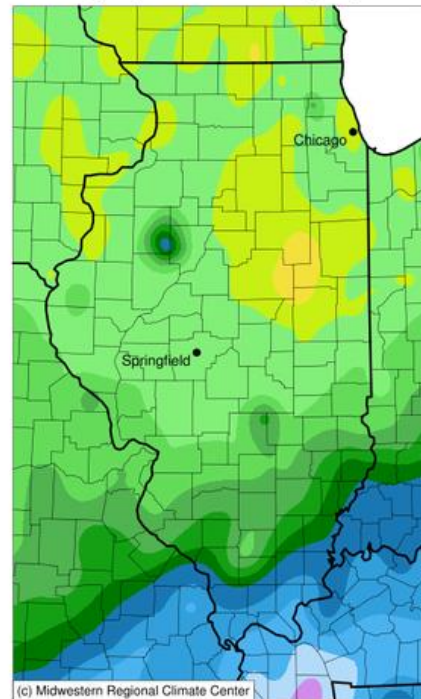
January 01, 2022 to January 24, 2022



Stations from the following networks used: WBAN, COOP, FAA, GHCN, ThreadEx, CoCoRaHS, WMO, ICAO, NWSLI, Midwestern Regional Climate Center
cli-MATE: MRCC Application Tools Environment
Generated at: 1/24/2022 9:34:16 AM CST

Accumulated Precipitation (in)

January 01, 2022 to January 24, 2022



Stations from the following networks used: WBAN, COOP, FAA, GHCN, ThreadEx, CoCoRaHS, WMO, ICAO, NWSLI, Missouri FSA, Missouri Mesonet, Midwestern Regional Climate Center
cli-MATE: MRCC Application Tools Environment
Generated at: 1/24/2022 9:32:54 AM CST

Access to NASS Reports

For your convenience, you may access NASS reports and products the following ways:

- All reports are available electronically, at no cost, on the NASS web site: <http://www.nass.usda.gov>
- Both national and state specific reports are available via a free e-mail subscription. To set-up this free subscription, visit <http://www.nass.usda.gov> and in the “Follow NASS” box under “Receive reports by Email,” click on “National” or “State” to select the reports you would like to receive.
- Follow us on Twitter @usda_nass

For more information on NASS surveys and reports, call the Heartland Regional Field Office at (314) 595-9594 or e-mail: nassrfohlr@usda.gov.