



# Illinois Crop Progress and Condition

Released February 22, 2022

Statewide, the average temperature was 25.9 degrees, 0.9 degrees below normal. Precipitation averaged 2.22 inches, 1.23 inches above normal. Topsoil moisture supply was rated 3 percent very short, 7 percent short, 50 percent adequate, and 40 percent surplus. Subsoil moisture supply was rated 6 percent very short, 7 percent short, 52 percent adequate, and 35 percent surplus. Winter wheat condition was 3 percent very poor, 7 percent poor, 31 percent fair, 55 percent good, and 4 percent excellent.

## Soil Moisture Supply: February 22, 2022

District and State	Topsoil Moisture Supply				Subsoil Moisture Supply			
	Very Short	Short	Adequate	Surplus	Very Short	Short	Adequate	Surplus
	(percent)	(percent)	(percent)	(percent)	(percent)	(percent)	(percent)	(percent)
Illinois .....	3	7	50	40	6	7	52	35

- Represents zero.

## Weather Information: February 2022

District and State	Temperature		Precipitation	
	Average	Departure from Normal	Total	Departure from Normal
	(degrees - F)	(degrees - F)	(inches)	(inches)
Northwest .....	21.7	-0.2	0.62	-0.01
Northeast .....	22.6	-0.4	1.27	0.56
West .....	24.6	-1.2	1.60	0.81
Central .....	23.6	-1.7	2.13	1.31
East .....	23.5	-1.7	2.65	1.77
West Southwest .....	27.0	-1.4	2.30	1.31
East Southeast .....	27.6	-1.8	3.16	1.93
Southwest .....	32.2	-	3.49	2.07
Southeast .....	33.2	0.5	3.33	1.66
Illinois .....	25.9	-0.9	2.22	1.23

- Represents zero.

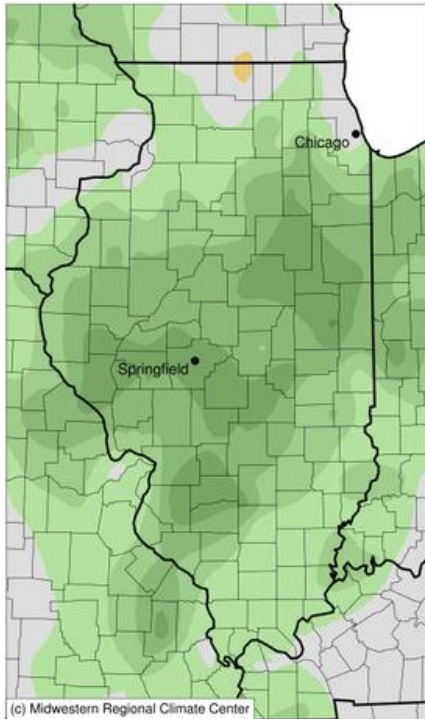
Weather data provided by the Midwestern Regional Climate Center: <http://mrcc.isws.illinois.edu>

## Winter Wheat Condition – Illinois

Date	Very Poor	Poor	Fair	Good	Excellent
	(percent)	(percent)	(percent)	(percent)	(percent)
February 22, 2022 .....	3	7	31	55	4

## Average Temperature (°F): Departure from 1991-2020 Normals

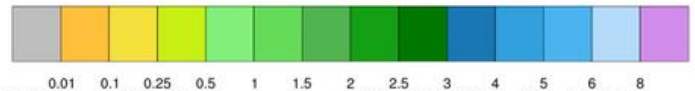
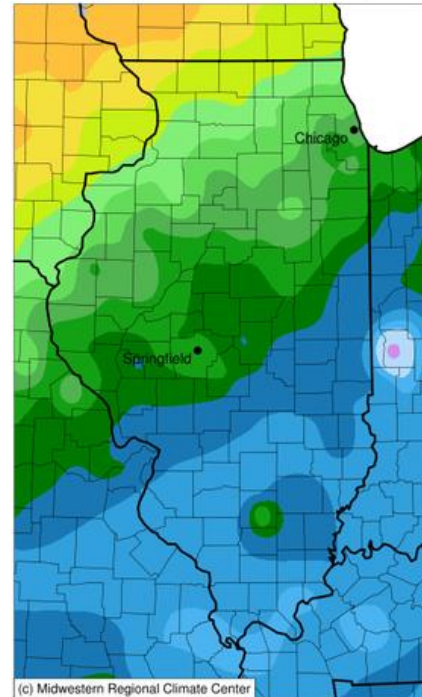
February 01, 2022 to February 22, 2022



Stations from the following networks used: WBAN, COOP, FAA, GHCN, ThreadEx, CoCoRaHS, WMO, ICAO, NWSLI, Midwestern Regional Climate Center  
cli-MATE: MRCC Application Tools Environment  
Generated at: 2/22/2022 6:59:40 AM CST

## Accumulated Precipitation (in)

February 01, 2022 to February 22, 2022



Stations from the following networks used: WBAN, COOP, FAA, GHCN, ThreadEx, CoCoRaHS, WMO, ICAO, NWSLI, Missouri FSA, Missouri Mesonet, Midwestern Regional Climate Center  
cli-MATE: MRCC Application Tools Environment  
Generated at: 2/22/2022 6:58:21 AM CST

## Access to NASS Reports

For your convenience, you may access NASS reports and products the following ways:

- All reports are available electronically, at no cost, on the NASS web site: <http://www.nass.usda.gov>
- Both national and state specific reports are available via a free e-mail subscription. To set-up this free subscription, visit <http://www.nass.usda.gov> and in the “Follow NASS” box under “Receive reports by Email,” click on “National” or “State” to select the reports you would like to receive.
- Follow us on Twitter @usda\_nass

For more information on NASS surveys and reports, call the Heartland Regional Field Office at (314) 595-9594 or e-mail: [nassrfohlr@usda.gov](mailto:nassrfohlr@usda.gov).