



Illinois Crop Progress and Condition

Released June 27, 2022

There were 6.1 days suitable for field work during the week ending June 26, 2022. Statewide, the average temperature was 76.4 degrees, 2.6 degrees above normal. Precipitation averaged 1.00 inches, 0.08 inches above normal. Topsoil moisture supply was rated 9 percent very short, 22 percent short, 68 percent adequate, and 1 percent surplus. Subsoil moisture supply was rated 7 percent very short, 20 percent short, and 73 percent adequate. Corn condition was rated 2 percent very poor, 5 percent poor, 23 percent fair, 59 percent good, and 11 percent excellent. Soybeans emerged reached 96 percent, compared to the 5-year average of 92 percent. Soybeans blooming reached 2 percent, compared to the 5-year average of 10 percent. Soybean condition was rated 3 percent very poor, 7 percent poor, 24 percent fair, 54 percent good, 12 percent excellent. Winter wheat harvested for grain was 66 percent, compared to the 5-year average of 57 percent. Winter wheat condition was rated 4 percent very poor, 9 percent poor, 19 percent fair, 54 percent good, and 14 percent excellent.

Days Suitable for Fieldwork and Soil Moisture Supply: Week Ending June 26, 2022

State	Days Suitable for Fieldwork	Topsoil Moisture Supply				Subsoil Moisture Supply			
		Very Short	Short	Adequate	Surplus	Very Short	Short	Adequate	Surplus
Illinois	6.1	(percent)	(percent)	(percent)	(percent)	(percent)	(percent)	(percent)	(percent)
		9	22	68	1	7	20	73	-

- Represents zero.

Crop Progress – Illinois

Item	Week ending			2017-2021 Average
	June 26, 2022	June 19, 2022	June 26, 2021	
	(percent)	(percent)	(percent)	(percent)
Soybeans emerged	96	93	96	92
Soybeans blooming	2	(NA)	7	10
Winter wheat harvested	66	18	56	57
Alfalfa hay 1st cutting	92	85	97	95
Alfalfa hay 2nd cutting	3	(NA)	19	21
Other hay cut	90	78	96	91

(NA) Not available.

Corn Condition – Illinois

Date	Very Poor	Poor	Fair	Good	Excellent
	(percent)	(percent)	(percent)	(percent)	(percent)
June 26, 2022	2	5	23	59	11
June 19, 2022	1	3	25	57	14
June 26, 2021	1	6	25	52	16

Soybeans Condition – Illinois

Date	Very Poor	Poor	Fair	Good	Excellent
	(percent)	(percent)	(percent)	(percent)	(percent)
June 26, 2022	3	7	24	54	12
June 19, 2022	1	5	28	57	9
June 26, 2021	1	6	26	51	16

Winter Wheat Condition – Illinois

Date	Very Poor	Poor	Fair	Good	Excellent
	(percent)	(percent)	(percent)	(percent)	(percent)
June 26, 2022	4	9	19	54	14
June 19, 2022	3	8	20	54	15
June 26, 2021	3	3	13	44	37

Pasture Condition – Illinois

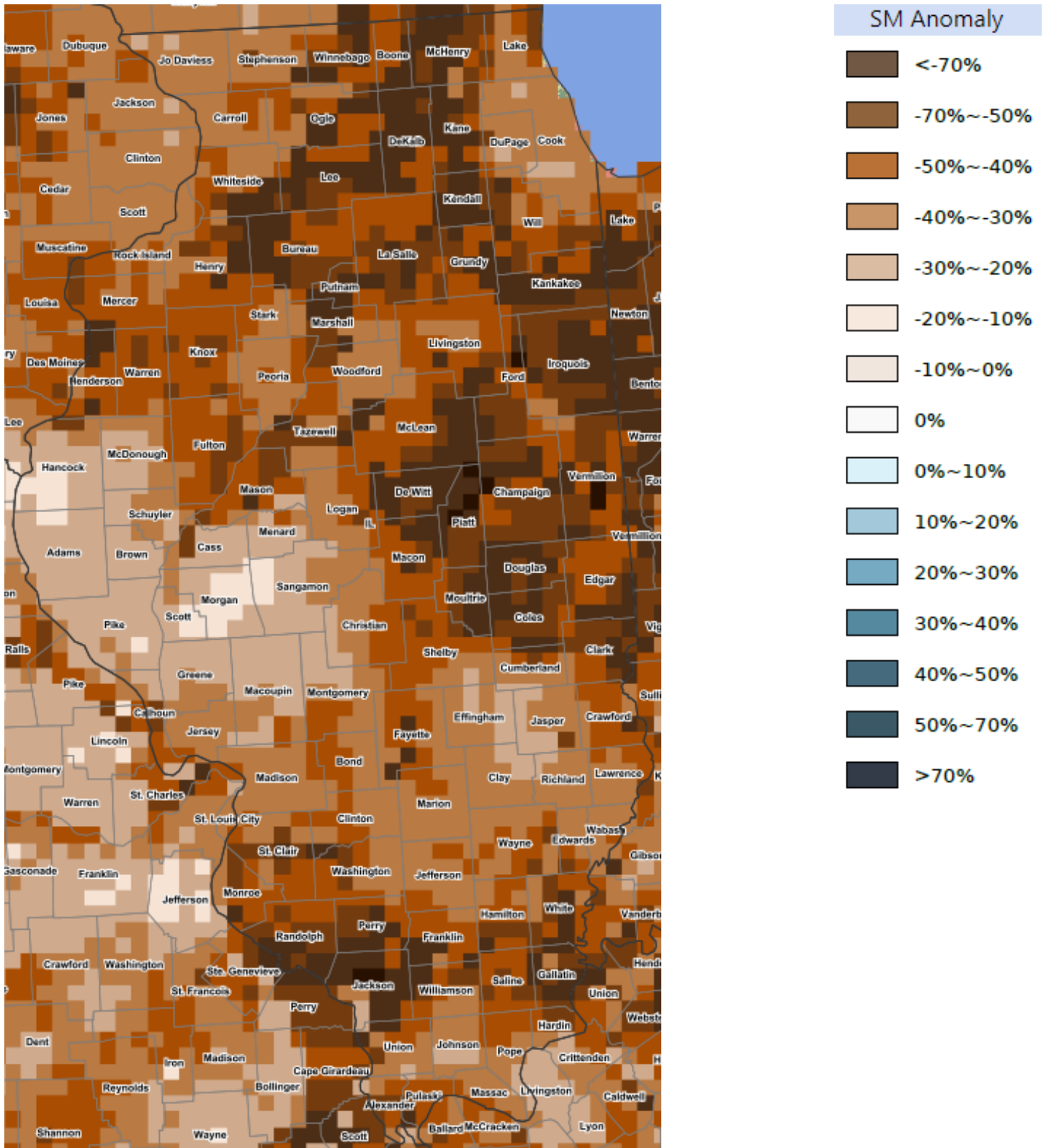
Date	Very Poor	Poor	Fair	Good	Excellent
	(percent)	(percent)	(percent)	(percent)	(percent)
June 26, 2022	4	5	30	51	10
June 19, 2022	1	3	25	56	15
June 26, 2021	2	6	29	45	18

Weather Information: Week Ending June 26, 2022

District and State	Temperature		Precipitation	
	Average	Departure from Normal	Total	Departure from Normal
	(degrees - F)	(degrees - F)	(inches)	(inches)
Northwest	75.6	3.8	1.97	0.97
Northeast	75.0	3.8	0.69	-0.15
West	76.5	2.3	0.91	0.04
Central	76.1	2.6	1.58	0.69
East	75.7	2.6	0.84	-0.02
West Southwest	77.4	2.6	0.60	-0.35
East Southeast	76.8	1.9	0.88	-0.04
Southwest	77.4	1.6	0.58	-0.38
Southeast	77.7	1.6	0.77	-0.14
Illinois	76.4	2.6	1.00	0.08

Weather data provided by the Midwestern Regional Climate Center: <http://mrcc.isws.illinois.edu>

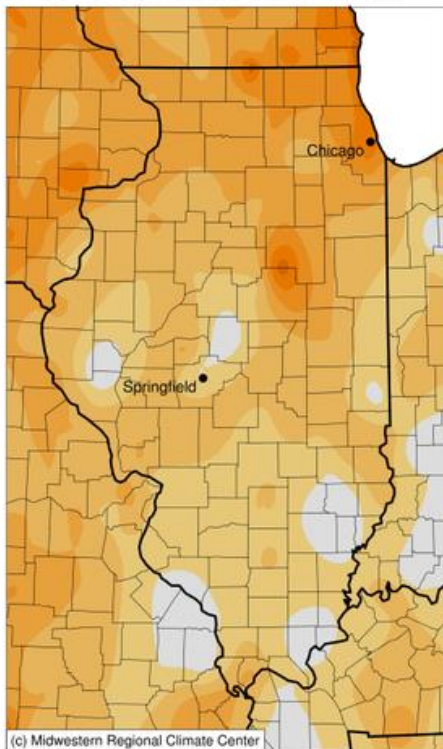
Soil Moisture Deviation from Historical Average – June 23



<https://cloud.csiss.gmu.edu/Crop-CASMA/>
(historical average includes 2015-2020)

Average Temperature (°F): Departure from 1991-2020 Normals

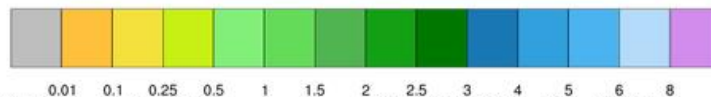
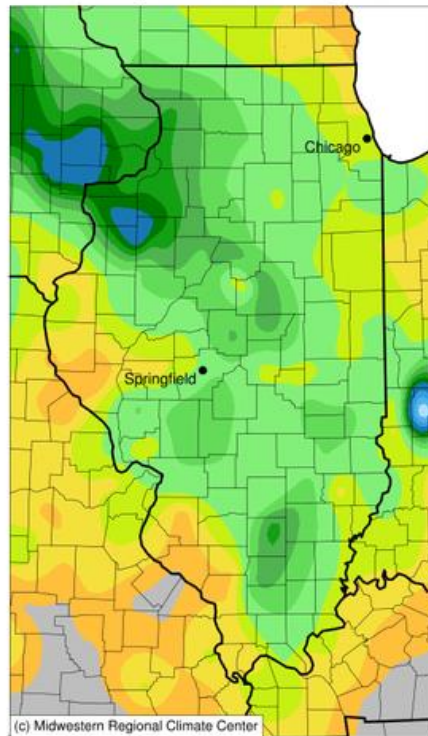
June 20, 2022 to June 26, 2022



Stations from the following networks used: WBAN, COOP, FAA, GHCN, ThreadEx, CoCoRaHS, WMO, ICAO, NWSLI, Missouri FSA, Missouri Mesonet, Midwest Regional Climate Center
cli-MATE: MRCC Application Tools Environment
Generated at: 6/27/2022 8:52:24 AM CDT

Accumulated Precipitation (in)

June 20, 2022 to June 26, 2022



Stations from the following networks used: WBAN, COOP, FAA, GHCN, ThreadEx, CoCoRaHS, WMO, ICAO, NWSLI, Missouri FSA, Missouri Mesonet, Midwest Regional Climate Center
cli-MATE: MRCC Application Tools Environment
Generated at: 6/27/2022 8:47:45 AM CDT

Access to NASS Reports

For your convenience, you may access NASS reports and products the following ways:

- All reports are available electronically, at no cost, on the NASS web site: <http://www.nass.usda.gov>
- Both national and state specific reports are available via a free e-mail subscription. To set-up this free subscription, visit <http://www.nass.usda.gov> and in the “Follow NASS” box under “Receive reports by Email,” click on “National” or “State” to select the reports you would like to receive.
- Follow us on Twitter @usda_nass

For more information on NASS surveys and reports, call the Heartland Regional Field Office at (314) 595-9594 or e-mail: nassrfohrl@usda.gov.