



United States Department of Agriculture
National Agricultural Statistics Service



Louisiana Acreage

Released: June 30, 2021

Delta Region – Louisiana Field Office

5825 Florida Blvd., Suite 1179, Baton Rouge, LA 70806
(225) 922-1362 · (855) 270-2705 FAX · www.nass.usda.gov

Cooperating with the Louisiana Department of Agriculture and Forestry

This report contains the results from the **2021 June Agricultural surveys**. These data are also posted on our web site at <https://www.nass.usda.gov/la> and in a more detailed report at <https://www.nass.usda.gov>. Thanks to all who responded to these surveys.

Corn Planted Acreage Up 20 Percent from 2020
Cotton Planted Acreage Down 29 Percent
Rice Planted Acreage Down 4 Percent
Soybean Planted Acreage Up 5 Percent

Louisiana **corn** planted area for all purpose is estimated at 600,000 acres, up 100,000 acres from a year ago but down 10,000 acres from March planting intentions.

Upland cotton planted acres is estimated at 120,000, down 50,000 acres from a year ago, but unchanged from March planting intentions.

All hay expected to be harvested is estimated at 390,000 acres, down 10,000 acres from a year ago but unchanged from March intentions.

All rice planted area for 2021 is estimated at 460,000 acres, down 20,000 acres from a year ago but up 15,000 acres from March planting intentions. Breakout is 420,000 acres for long grain and 40,000 acres for medium grain.

Soybeans planted area is estimated at 1.10 million acres, up 50,000 acres from a year ago but unchanged from March planting intentions.

Sugarcane for sugar and seed harvested acres is estimated at 490,000 acres, up 1,600 acres from a year ago.

Area Planted and Harvested - Louisiana and United States: 2020 and 2021

Crop	Area planted			Area harvested		
	2020	2021	Percent of previous year	2020	2021 ¹	Percent of previous year
Louisiana	(1,000 acres)	(1,000 acres)	(percent)	(1,000 acres)	(1,000 acres)	(percent)
Corn	500.0	600.0	120	485.0	585.0	121
Cotton, upland ²	170.0	120.0	71	165.0		
Hay, all ³	(NA)	(NA)	(NA)	400.0	390.0	98
Rice, all	480.0	460.0	96	474.0	454.0	96
Long grain	430.0	420.0	98	425.0	415.0	98
Medium grain	50.0	40.0	80	49.0	39.0	80
Soybeans	1,050.0	1,100.0	105	1,020.0	1,060.0	104
Sugarcane (sugar and seed) ³	(NA)	(NA)	(NA)	488.4	490.0	100
United States	(1,000 acres)	(1,000 acres)	(percent)	(1,000 acres)	(1,000 acres)	(percent)
Corn	90,819.0	92,692.0	102	82,467.0	84,495.0	102
Cotton, upland ²	11,890.0	11,577.0	97	8,080.5		
Hay, all ³	(NA)	(NA)	(NA)	52,238.0	51,537.0	99
Other ³	(NA)	(NA)	(NA)	36,008.0	35,414.0	98
Rice, all	3,036.0	2,661.0	88	2,987.0	2,616.0	88
Long grain	2,332.0	2,077.0	89	2,302.0	2,041.0	89
Medium grain	663.0	548.0	83	644.0	539.0	84
Short grain	41.0	36.0	88	41.0	36.0	88
Soybeans	83,084.0	87,555.0	105	82,318.0	86,720.0	105
Sugarcane (sugar and seed) ³	(NA)	(NA)	(NA)	947.6	948.0	100

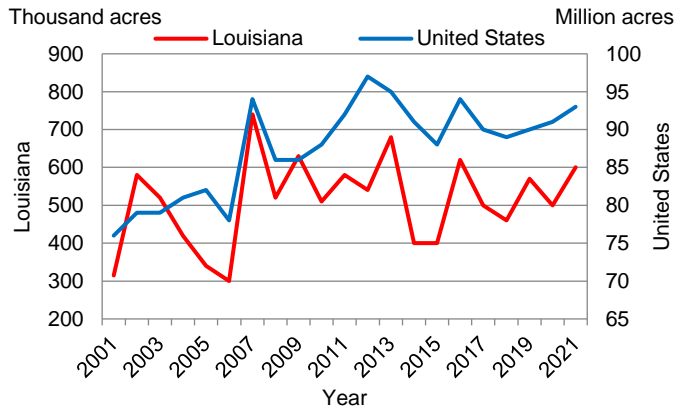
(NA) Not available.

¹ Forecasted.

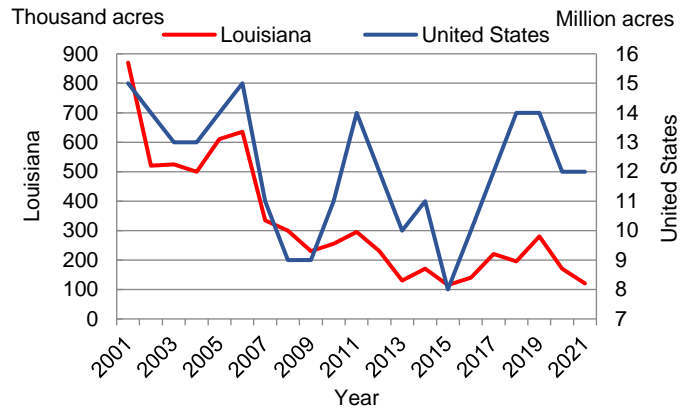
² First estimate of area harvested to be released August 12, 2021, in the Crop Production report.

³ Area harvested only.

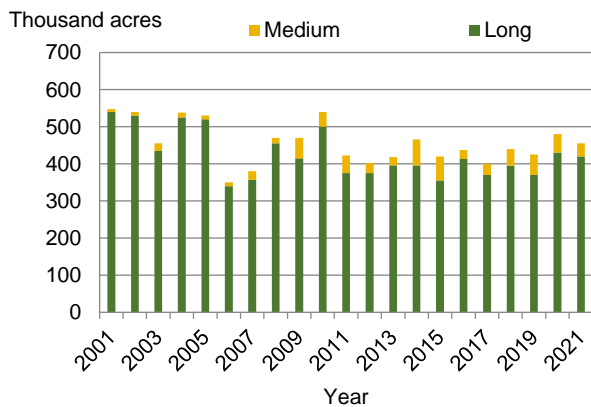
Corn: Area Planted - Louisiana and United States: 2001 - 2021



Upland Cotton: Area Planted - Louisiana and United States: 2001 - 2021



Rice: Area Planted - Louisiana 2001 - 2021



Soybeans: Area Planted - Louisiana and United States: 2001 - 2021

