

# North Carolina Crop Progress & Condition Report

Released: January 3, 2022



## CROP SUMMARY FOR THE WEEK ENDING JANUARY 2, 2022

*Crop information in this report is provided voluntarily by county officials of the Cooperative Extension Service, FSA, NRCS, and other knowledgeable individuals.*

### DAYS SUITABLE FOR FIELD WORK

This Week	Last Week	Last Year
5.9	N/A	N/A

### SOIL MOISTURE PERCENT

	VS	ST	A	SS
Subsoil Moisture	6	27	64	3
Topsoil Moisture	7	22	66	5

VS= Very Short ST = Short A = Adequate SS = Surplus

### CROP PROGRESS PERCENT – WITH COMPARISONS

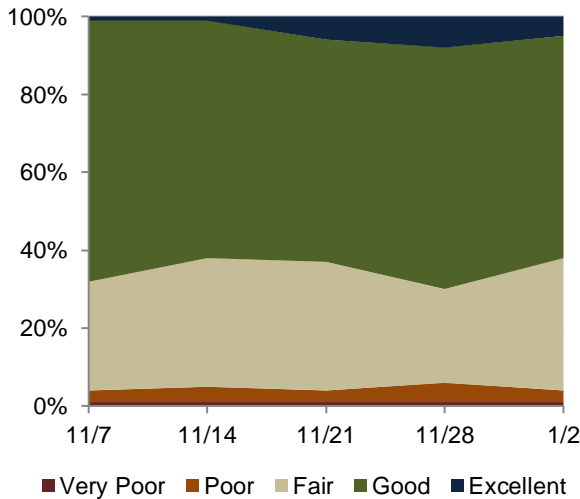
This Week	Last Week	Last Year	5Yr Avg
-----------	-----------	-----------	---------

### CROP CONDITION PERCENT

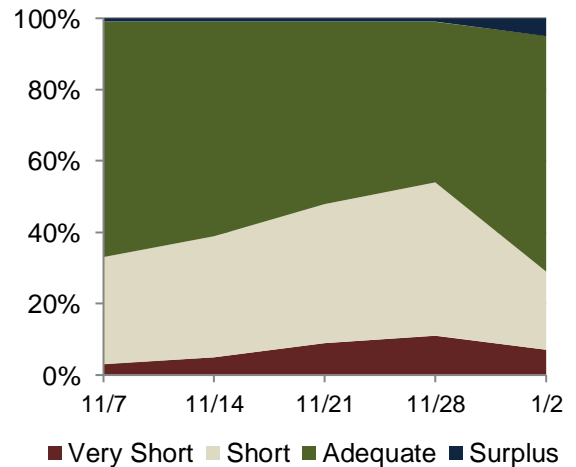
	VP	P	F	G	EX
Barley	0	0	20	80	0
Oats	3	28	40	25	4
Pasture	1	19	49	29	2
Winter Wheat	1	3	34	57	5

VP = Very Poor P = Poor F = Fair G = Good EX = Excellent

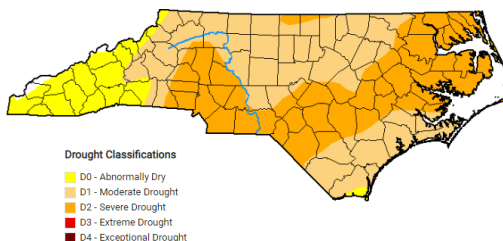
### WINTER WHEAT CONDITION



### TOPSOIL MOISTURE PERCENT

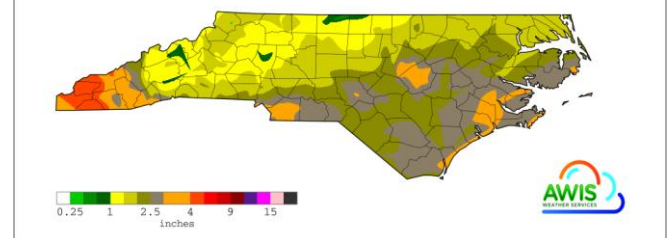


Map depicts current drought conditions as of December 28, 2021.



The US Drought Monitor focuses on broad scale conditions. Information provided for North Carolina is relative to information provided from all other states and the North Carolina Drought Management Advisory Council. Local conditions may vary. <http://www.ncdrought.org/>

Precipitation for 12/01/2021 to 12/31/2021



Map depicts accumulations through dates listed. This product is made possible by AWIS Weather Services, Inc. <http://www.awis.com/>

**WEATHER SUMMARY FOR THE MONTH ENDING DECEMBER 31, 2021 <sup>1</sup>**

Location	Precipitation (Inches)				Temperature (Degrees F.)				
	This Month		Year to Date		This Month				
	Total	Departure from Normal	Total	Departure from Normal	High	Low	Avg.	Departure from Normal	Degree Days (YTD)
Asheboro Airport	1.82	-1.72	41.97	-4.2	74	24	49	8	4548
Asheville Municipal AP	0.93	-2.47	54.55	7.51	76	23	46	8	3782
Boone	0.77	-2.42	43.77	-7.71	70	17	43	11	2737
Burlington AP	1.41	-2.05	36.33	-8.61	74	22	48	7	4814
Charlotte	2.14	-1.05	35.73	-7.75	78	23	51	8	5307
Clayton WTP	3.56	0.19	50.22	5.15	78	27	54	12	5603
Clinton_2NE	2.03	-1.39	48.97	-2.07	76	27	51	7	5174
Elizabeth City	1.54	-1.56	51.34	4.36	77	26	51	6	5294
Elizabethtown_NC	2.83	-0.35	42.23	-4.22	79	28	53	8	5690
Erwin_AP	2.26	-1.6	44.58	-3.11	77	27	51	9	5345
Fayetteville_AP	2.14	-1.18	38.59	-8.1	78	26	52	8	5657
Frisco	3.32	-1.26	58.55	0.78	73	31	57	7	5943
Gastonia-Gaston	2.06	-1.87	35.6	-11.01	77	26	50	8	4850
Goldsboro_AFB	2.43	-0.95	48.4	-1.43	79	26	52	6	5384
Greensboro_AP	1.6	-1.47	40.66	-2.47	73	26	49	8	4674
Greenville Airport	2.55	-0.76	53.24	4.25	81	28	51	7	5250
Hickory	1.06	-2.54	36.57	-12.39	78	26	49	8	4632
Jacksonville_AP	2.33	-1.37	47.12	-6.95	78	26	54	7	5608
Jacksonville_EOC	3.12	-0.58	55.12	1.05	80	26	54	7	5527
Jefferson_2E	0.48	-2.81	46.19	-2.03	70	13	43	8	2667
Kinston Airport	2.49	-0.83	49.06	-0.5	79	27	52	5	5307
Louisburg	1.81	-1.57	41.16	-4.37	77	23	48	8	4683
Maxton	2.29	-1.07	42.48	-5.96	81	27	53	9	5749
Mt_Airy_2W	0.87	-2.49	41.8	-3.78	76	21	44	7	3880
New_Bern	3.1	-0.77	54.53	-0.15	78	26	54	8	5604
North_Wilkesboro	1.1	-2.56	39.97	-10.14	79	24	47	10	4335
Oxford_AP	1.73	-1.61	38.54	-5.56	72	23	46	6	4133
Raleigh	2.33	-0.72	45.84	2.81	75	27	51	9	5153
Reidsville_2NW	1.32	-1.99	41.53	-2.76	74	25	49	9	4615
Roanoke_Rap_Dam	1.64	-1.89	44.85	-0.36	72	26	48	7	4820
Robbinsville_AG	4.98	-0.93	64.99	2.43	74	23	47	8	3797
Rockingham	2.63	-0.83	43.72	-4.44	77	27	52	9	5262
Roxboro Airport	1.54	-1.83	40.68	-3.64	72	23	47	8	3980
Southern_Pines	3.07	-0.48	36.61	-10.16	77	22	50	7	5186
Statesville_2NNE	0.91	-2.96	39.73	-6.36	77	21	46	6	4281
Tarboro_1S	2.3	-0.96	45.48	-0.12	75	21	50	8	5015
Vale_Ag_2SW	1.3	-2.57	39.93	-7.21	76	23	47	5	4376
Wadesboro Airport	2.81	-0.67	36.63	-10.46	78	22	50	7	4988
Washington	2.59	-0.69	56.43	5.5	80	27	52	7	5356
Waynesville_1E	2.62	-1.52	47.69	0.55	73	19	46	9	3089
Whiteville_7NW	2.14	-1.03	41.74	-6.95	78	26	52	6	5619
Williamston_1E	2.53	-0.63	48.73	0.67	77	26	52	7	5264
Wilmington_AP_NC	2.53	-1.27	61.76	4.69	80	28	57	9	6144
Winston-Salem	1.56	-1.51	38.53	-4.6	75	26	50	9	4908

<sup>1</sup> This data is made possible by AWIS Weather Services, Inc. <http://www.awis.com/> ...