

North Carolina Crop Progress & Condition Report

Released: August 8, 2022



CROP SUMMARY FOR THE WEEK ENDING AUGUST 7, 2022

Crop information in this report is provided voluntarily by county officials of the Cooperative Extension Service, FSA, NRCS, and other knowledgeable individuals.

DAYS SUITABLE FOR FIELD WORK

This Week	Last Week	Last Year
6.2	5.7	5.1

SOIL MOISTURE PERCENT

	VS	ST	A	SS
Subsoil Moisture	8	32	58	2
Topsoil Moisture	11	29	56	4

VS= Very Short ST = Short A = Adequate SS = Surplus

CROP PROGRESS PERCENT – WITH COMPARISONS

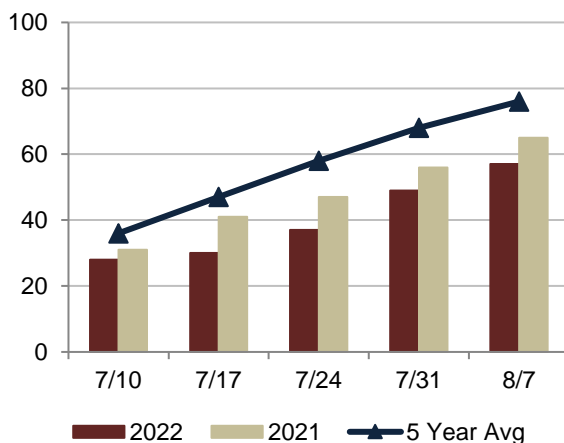
	This Week	Last Week	Last Year	5Yr Avg
PHENOLOGICAL:				
Corn Silking	96	92	100	100
Corn Dough	82	70	88	88
Corn Dent	48	32	58	60
Corn Mature	14	n/a	21	20
Cotton Squaring	91	85	92	96
Cotton Setting Bolls	65	51	71	75
Peanuts Pegging	93	89	94	95
Soybeans Blooming	86	77	72	72
Soybeans Setting Pods	62	51	44	47
HARVESTED:				
Apples	11	n/a	17	16
Corn for Silage	11	n/a	18	20
Hay: Second Cutting	57	49	65	76
Peaches	60	55	61	67
Tobacco Flue-Cured	18	13	20	23

CROP CONDITION PERCENT

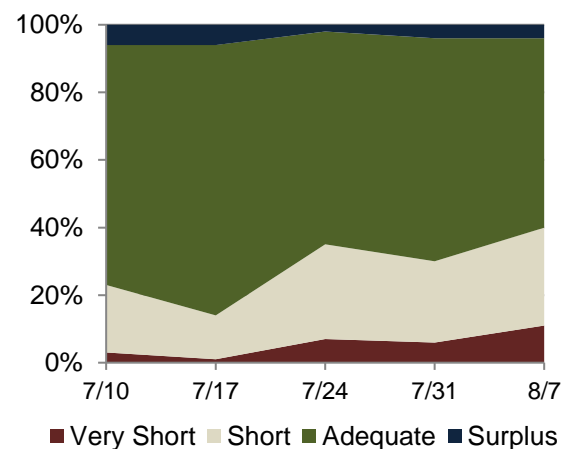
	VP	P	F	G	EX
Apples	0	0	34	66	0
Corn	17	23	28	28	4
Cotton	7	12	28	49	4
Hay	4	9	39	46	2
Pasture	4	8	53	32	3
Peanuts	2	7	32	55	4
Sorghum	3	12	41	40	4
Soybeans	6	12	35	43	4
Sweet Potatoes	1	13	28	49	9
Tobacco Burley	0	0	35	65	0
Tobacco Flue-Cured	4	10	35	44	7

VP = Very Poor P = Poor F = Fair G = Good EX = Excellent

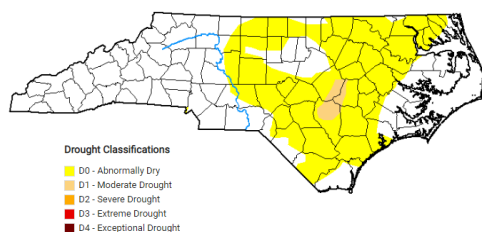
HAY 2ND CUTTING



TOPSOIL MOISTURE PERCENT

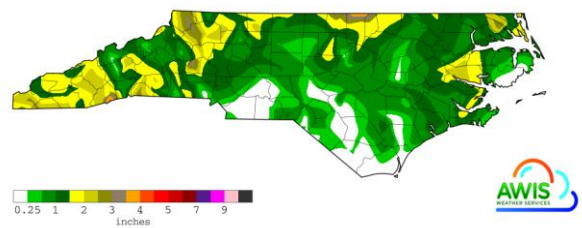


Map depicts current drought conditions as of August 2, 2022.



The US Drought Monitor focuses on broad scale conditions. Information provided for North Carolina is relative to information provided from all other states and the North Carolina Drought Management Advisory Council. Local conditions may vary. <http://www.ncdrought.org/>

Precipitation for 08/01/2022 to 08/07/2022



Map depicts accumulations through dates listed. This product is made possible by AWIS Weather Services, Inc. <http://www.awis.com/>

WEATHER SUMMARY FOR THE WEEK ENDING AUGUST 7, 2022 ¹

Location	Precipitation (Inches)				Temperature (Degrees F.)				
	This Week		Year to Date		This Week				
	Total	Departure from Normal	Total	Departure from Normal	High	Low	Avg.	Departure from Normal	Degree Days (YTD)
Asheboro Airport	1.06	-0.06	28.69	-0.09	92	68	80	3	3014
Asheville Municipal AP	0.77	-0.18	30.77	1.19	88	63	74	2	2447
Boone	1.55	0.43	35.36	2.12	85	59	71	5	1872
Burlington AP	0.26	-0.74	26.28	-2.06	92	67	80	2	3035
Charlotte	0.78	-0.06	26.54	-0.04	94	68	81	1	3435
Clayton WTP	0.67	-0.38	27.5	-1.12	97	73	84	6	3610
Clinton_2NE	0.65	-0.85	23.41	-9.92	96	72	83	4	3425
Elizabeth City	2.86	1.82	32.12	2.6	94	72	82	4	3265
Elizabethtown_NC	0.27	-1.08	21.53	-8.75	96	71	84	5	3707
Erwin_AP	0.81	-0.38	26.3	-3.84	97	71	83	6	3430
Fayetteville_AP	0.05	-1.28	20.75	-8.4	97	72	84	5	3689
Frisco	0.02	-1.4	32.36	0.19	89	75	81	3	3596
Gastonia-Gaston	0.1	-0.81	26.61	-2.18	93	67	79	0	3084
Goldsboro_AFB	1.03	-0.23	26.15	-4.33	96	71	84	3	3552
Greensboro_AP	0.49	-0.37	28.86	2.15	91	69	80	3	3002
Greenville Airport	1.07	-0.35	28.81	-2.1	95	72	83	4	3398
Hickory	3.47	2.63	32.68	1.78	91	69	79	1	3010
Jacksonville_AP	1.13	-0.37	29.93	-2.65	94	72	82	3	3455
Jacksonville_EOC	1.2	-0.48	33.08	-1.97	96	70	83	3	3448
Jefferson_2E	2.8	1.82	28.81	-0.77	86	58	71	2	1821
Kinston Airport	0.89	-0.29	28.08	-2.18	97	70	83	3	3444
Louisburg	1.3	0.18	26.74	-1.38	91	70	80	4	3035
Maxton	0.17	-1.01	20.55	-10.73	101	73	85	5	3813
Mt_Airy_2W	1.23	0.33	35.44	7.33	90	65	77	3	2503
New_Bern	0.51	-1.08	32.39	-1.21	96	72	83	4	3526
North_Wilkesboro	1.96	0.91	36.09	5.21	91	67	78	3	2781
Oxford_AP	1.96	0.9	25.4	-2.1	89	67	77	0	2648
Raleigh	1.45	0.6	31.07	4.4	95	72	83	6	3465
Reidsville_2NW	1.66	0.71	26.78	-1.04	93	68	80	3	2948
Roanoke_Rap_Dam	1.71	0.61	29.82	1.2	93	71	80	3	3003
Robbinsville_AG	1.35	0.16	40.09	-0.23	91	63	74	1	2522
Rockingham	1.09	-0.14	31.93	1.01	96	71	83	5	3467
Roxboro Airport	1.29	0.24	28.55	1.4	90	64	77	1	2608
Southern_Pines	0.15	-0.96	22.25	-7.25	97	70	83	5	3396
Statesville_2NNE	1.12	0.26	28.01	-0.27	91	67	78	2	2801
Tarboro_1S	1.16	0.02	21.09	-7.69	94	70	81	4	3208
Vale_Ag_2SW	1.08	0.13	38.62	9.12	90	67	78	1	2837
Wadesboro Airport	0.23	-0.89	24.19	-5.86	97	69	83	3	3282
Washington	2.51	1.12	26.45	-5.78	95	72	83	4	3385
Waynesville_1E	1.79	0.82	35.3	5.41	85	59	71	2	2109
Whiteville_7NW	0.26	-0.92	19.92	-12.02	96	71	83	3	3669
Williamston_1E	0.91	-0.35	26.05	-4.39	94	71	82	4	3333
Wilmington_AP_NC	0.17	-1.51	24.92	-9.59	97	73	85	4	3826
Winston-Salem	1.49	0.63	28.84	2.13	91	67	80	3	3126

¹ This data is made possible by AWIS Weather Services, Inc. <http://www.awis.com/> ...