

# North Carolina Crop Progress & Condition Report

Released: September 19, 2022



## CROP SUMMARY FOR THE WEEK ENDING SEPTEMBER 18, 2022

Crop information in this report is provided voluntarily by county officials of the Cooperative Extension Service, FSA, NRCS, and other knowledgeable individuals.

### DAYS SUITABLE FOR FIELD WORK

This Week	Last Week	Last Year
6.1	5.2	6.8

### SOIL MOISTURE PERCENT

	VS	ST	A	SS
Subsoil Moisture	9	27	62	2
Topsoil Moisture	11	29	58	2

VS= Very Short ST = Short A = Adequate SS = Surplus

### CROP PROGRESS PERCENT – WITH COMPARISONS

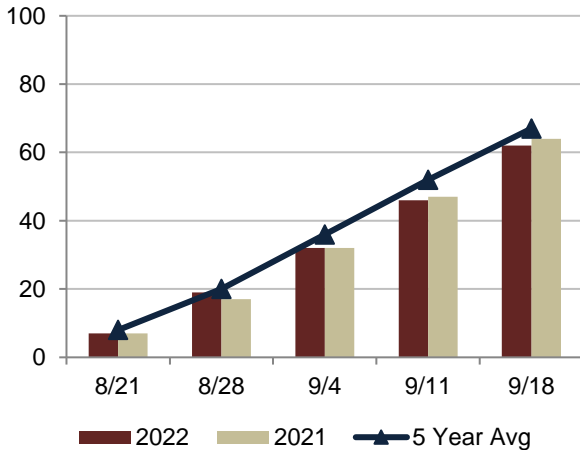
	This Week	Last Week	Last Year	5Yr Avg
<b>PHENOLOGICAL:</b>				
Corn Mature	90	86	95	94
Cotton Bolls Opening	66	48	51	57
Soybeans Dropping Leaves	42	32	33	31
<b>HARVESTED:</b>				
Apples	55	47	52	58
Corn for Grain	62	46	64	67
Corn for Silage	83	75	82	84
Hay: Second Cutting	95	90	96	98
Hay: Third Cutting	44	37	54	56
Peaches	93	88	94	96
Sorghum	20	11	34	24
Sweet Potatoes	16	n/a	12	16
Tobacco Burley	42	28	48	39
Tobacco Flue-Cured	76	64	76	75

### CROP CONDITION PERCENT

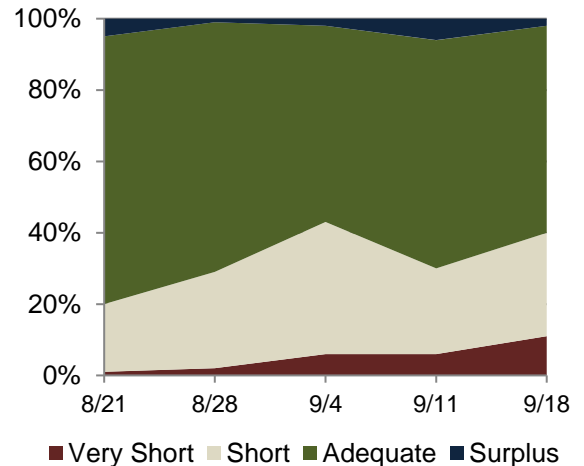
	VP	P	F	G	EX
Cotton	2	3	30	60	5
Hay	4	13	42	39	2
Pasture	1	3	30	62	4
Peanuts	0	2	22	71	5
Sorghum	7	22	31	33	7
Soybeans	2	5	32	54	7
Sweet Potatoes	0	3	28	63	6
Tobacco Burley	0	0	48	52	0

VP = Very Poor P = Poor F = Fair G = Good EX = Excellent

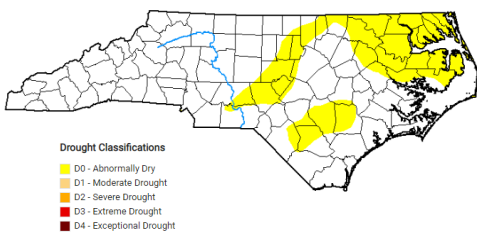
### CORN HARVESTED FOR GRAIN



### TOPSOIL MOISTURE PERCENT

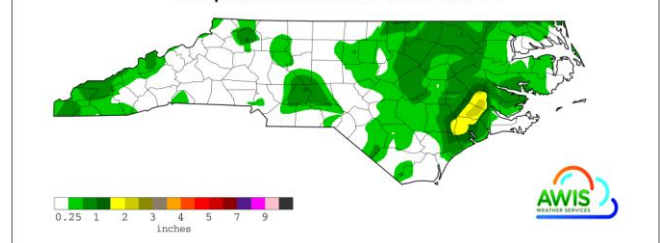


Map depicts current drought conditions as of September 13, 2022.



The US Drought Monitor focuses on broad scale conditions. Information provided for North Carolina is relative to information provided from all other states and the North Carolina Drought Management Advisory Council. Local conditions may vary. <http://www.ncdrought.org/>

Precipitation for 09/12/2022 to 09/18/2022



Map depicts accumulations through dates listed. This product is made possible by AWIS Weather Services, Inc. <http://www.awis.com/>

**WEATHER SUMMARY FOR THE WEEK ENDING SEPTEMBER 18, 2022 <sup>1</sup>**

Location	Precipitation (Inches)				Temperature (Degrees F.)				
	This Week		Year to Date		This Week				
	Total	Departure from Normal	Total	Departure from Normal	High	Low	Avg.	Departure from Normal	Degree Days (YTD)
Asheboro Airport	0.25	-0.59	34.76	0.02	87	55	70	0	4030
Asheville Municipal AP	0.01	-0.86	38.64	3.37	80	51	65	0	3333
Boone	0.25	-0.64	42.21	2.84	76	44	61	1	2567
Burlington AP	0.41	-0.43	30.76	-3.03	87	54	70	0	4073
Charlotte	0.3	-0.61	30.71	-1.07	87	58	72	0	4579
Clayton WTP	0.17	-0.68	35.43	1.23	90	55	73	1	4816
Clinton_2NE	0.41	-0.53	27.71	-12.64	90	55	74	1	4550
Elizabeth City	0.81	-0.43	37.1	0.81	88	53	73	1	4415
Elizabethtown_NC	0.51	-0.35	25.29	-11.32	90	58	75	2	4899
Erwin_AP	0.39	-0.5	32.32	-4.02	88	58	73	2	4548
Fayetteville_AP	0.32	-0.68	25.42	-10.71	91	59	75	2	4895
Frisco	0.26	-1.05	35.75	-5.07	85	69	77	2	4812
Gastonia-Gaston	0.24	-0.67	30.98	-3.45	85	57	71	0	4166
Goldsboro_AFB	0.45	-0.84	31.38	-6.95	88	57	74	0	4710
Greensboro_AP	0.03	-1.02	34.81	2.62	85	57	70	1	4043
Greenville Airport	0.5	-0.45	34.76	-3.69	88	52	72	0	4527
Hickory	0	-1.03	39.84	3.32	84	55	69	0	4037
Jacksonville_AP	1.33	-0.19	37.93	-3.62	88	59	74	0	4610
Jacksonville_EOC	1.34	0.18	41.11	-2.5	89	55	74	0	4600
Jefferson_2E	0	-0.98	34.55	-0.71	80	43	62	0	2541
Kinston Airport	0.49	-0.87	34.48	-3.52	86	55	73	-1	4569
Louisburg	2.2	1.36	35.83	1.67	89	52	70	1	4095
Maxton	0	-0.98	27.59	-9.8	91	59	75	2	5039
Mt_Airy_2W	0.12	-0.89	40.72	7.16	83	51	67	0	3436
New_Bern	0.24	-1.05	38.14	-4.2	89	57	75	1	4707
North_Wilkesboro	0.34	-0.64	43.78	6.67	84	55	68	1	3772
Oxford_AP	0.44	-0.33	29.73	-3.22	85	53	68	-1	3591
Raleigh	0.59	-0.46	36.6	4.37	92	58	74	3	4647
Reidsville_2NW	0.46	-0.31	33.6	0.95	85	51	69	0	3962
Roanoke_Rap_Dam	1	0.19	32.94	-1.32	88	55	72	2	4131
Robbinsville_AG	0.2	-0.74	44.96	-1.64	83	46	66	-1	3443
Rockingham	0.31	-0.52	38.88	2.4	89	58	73	2	4597
Roxboro Airport	0.37	-0.42	33.91	1.21	84	50	67	-1	3516
Southern_Pines	0.15	-0.69	28.26	-6.86	89	55	72	0	4499
Statesville_2NNE	0.08	-0.83	34.99	1.25	84	52	68	-2	3778
Tarboro_1S	0.6	-0.33	26.16	-9.13	86	56	72	1	4302
Vale_Ag_2SW	0.04	-0.8	46.14	11.48	83	55	68	-1	3836
Wadesboro Airport	0.07	-0.78	27.98	-7.87	90	54	72	-1	4406
Washington	0.41	-0.68	31.54	-8.04	87	55	73	0	4518
Waynesville_1E	0	-0.79	39.76	4.57	80	47	63	0	2886
Whiteville_7NW	0.02	-1.03	27.34	-11.01	89	59	74	0	4758
Williamston_1E	0.02	-0.98	30.7	-6.54	87	55	71	0	4454
Wilmington_AP_NC	0.17	-1.48	33.13	-11.39	91	60	77	2	5079
Winston-Salem	0.05	-1	34.92	2.73	85	57	71	1	4180

<sup>1</sup> This data is made possible by AWIS Weather Services, Inc. <http://www.awis.com/> ...