

North Carolina Crop Progress & Condition Report

Released: November 21, 2022



CROP SUMMARY FOR THE WEEK ENDING NOVEMBER 20, 2022

Crop information in this report is provided voluntarily by county officials of the Cooperative Extension Service, FSA, NRCS, and other knowledgeable individuals.

DAYS SUITABLE FOR FIELD WORK

This Week	Last Week	Last Year
5.2	5.0	6.9

SOIL MOISTURE PERCENT

	VS	ST	A	SS
Subsoil Moisture	5	29	65	1
Topsoil Moisture	4	17	72	7

VS= Very Short ST = Short A = Adequate SS = Surplus

CROP PROGRESS PERCENT – WITH COMPARISONS

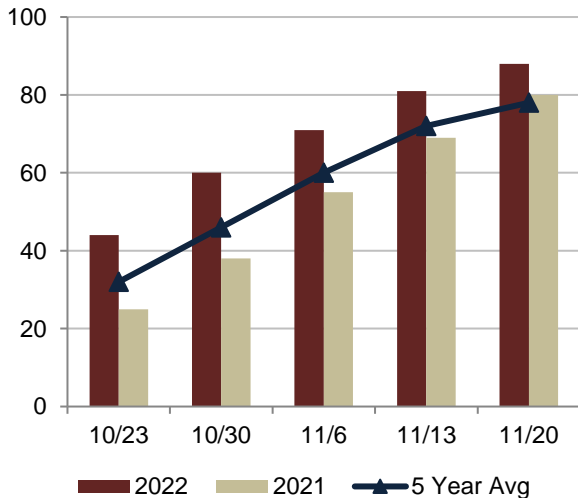
	This Week	Last Week	Last Year	5Yr Avg
PLANTED:				
Barley	92	87	95	91
Oats	75	68	76	78
Winter Wheat	80	69	79	71
PHENOLOGICAL:				
Winter Wheat Emerged	61	48	51	53
HARVESTED:				
Cotton	88	81	80	78
Sorghum	93	87	99	93
Soybeans	75	66	75	65

CROP CONDITION PERCENT

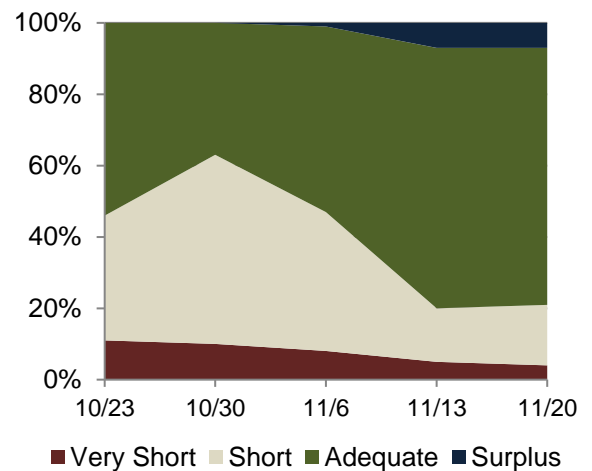
	VP	P	F	G	EX
Barley	0	2	18	77	3
Oats	0	0	27	71	2
Pasture	1	11	30	55	3
Winter Wheat	0	3	16	79	2

VP = Very Poor P = Poor F = Fair G = Good EX = Excellent

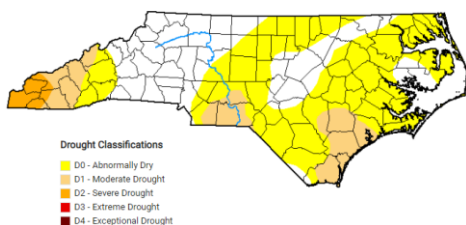
COTTON HARVESTED



TOPSOIL MOISTURE PERCENT

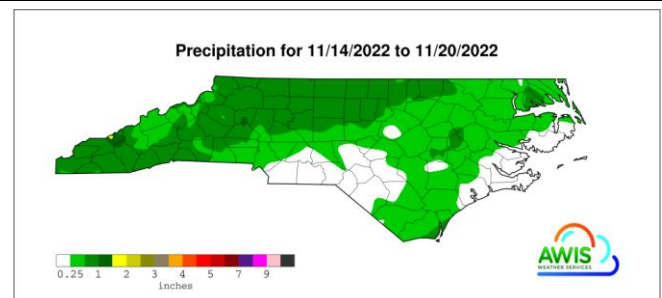


Map depicts current drought conditions as of November 15, 2022.



The US Drought Monitor focuses on broad scale conditions. Information provided for North Carolina is relative to information provided from all other states and the North Carolina Drought Management Advisory Council. Local conditions may vary. <http://www.ncdrought.org/>

Precipitation for 11/14/2022 to 11/20/2022



Map depicts accumulations through dates listed. This product is made possible by AWIS Weather Services, Inc. <http://www.awis.com/>

WEATHER SUMMARY FOR THE WEEK ENDING NOVEMBER 20, 2022 ¹

Location	Precipitation (Inches)				Temperature (Degrees F.)				
	This Week		Year to Date		This Week				
	Total	Departure from Normal	Total	Departure from Normal	High	Low	Avg.	Departure from Normal	Degree Days (YTD)
Asheboro Airport	0.49	-0.21	41.33	-0.29	54	23	39	-11	4568
Asheville Municipal AP	0.6	-0.31	43.56	1.18	50	22	35	-10	3693
Boone	0.53	-0.55	53.18	6.29	43	19	31	-9	2730
Burlington AP	0.75	0.05	38.15	-2.25	55	21	38	-11	4651
Charlotte	0.35	-0.42	36.47	-2.75	58	25	41	-10	5268
Clayton WTP	0.1	-0.67	43.56	3	59	27	43	-7	5707
Clinton_2NE	0.32	-0.38	33.03	-13.56	66	25	44	-8	5294
Elizabeth City	0.44	-0.26	44.96	2.06	66	28	46	-7	5215
Elizabethtown_NC	0.27	-0.36	30.1	-12.22	67	29	46	-6	5754
Erwin_AP	0.35	-0.39	38.47	-4.23	58	27	43	-6	5286
Fayetteville_AP	0.18	-0.52	29.53	-12.84	61	28	45	-7	5746
Frisco	0.12	-1.03	43.86	-7.78	74	33	52	-5	5806
Gastonia-Gaston	0.39	-0.38	37.31	-4.25	57	24	40	-10	4818
Goldsboro_AFB	0.58	-0.19	36.93	-8.43	67	26	45	-8	5541
Greensboro_AP	0.72	0.02	41.58	2.51	52	24	38	-10	4616
Greenville Airport	0.34	-0.33	41.29	-3.39	66	28	45	-7	5284
Hickory	0.61	-0.27	48.46	4.3	54	26	39	-10	4609
Jacksonville_AP	0.18	-0.62	42.45	-6.74	70	27	46	-8	5447
Jacksonville_EOC	0.32	-0.42	47.46	-3.28	69	27	46	-9	5433
Jefferson_2E	0.8	-0.1	44.34	0.61	47	17	32	-10	2726
Kinston Airport	0.32	-0.38	40.82	-4.42	68	27	45	-9	5364
Louisburg	0.37	-0.4	41.4	0.33	57	23	40	-8	4685
Maxton	0.5	-0.2	31.11	-12.93	62	28	46	-6	5909
Mt_Airy_2W	0.8	0.09	48.37	7.24	53	22	37	-8	3862
New_Bern	0.18	-0.59	43.5	-6.21	69	28	47	-7	5571
North_Wilkesboro	0.78	-0.04	51.96	6.66	55	23	38	-8	4267
Oxford_AP	0.62	-0.1	36.04	-3.68	53	22	37	-11	4055
Raleigh	0.37	-0.33	43.2	4.2	59	26	42	-8	5411
Reidsville_2NW	0.9	0.17	41.08	1.1	52	19	37	-11	4522
Roanoke_Rap_Dam	0.4	-0.3	40.27	-0.34	57	27	42	-7	4793
Robbinsville_AG	0.7	-0.46	49.11	-5.78	55	21	36	-10	3834
Rockingham	0.07	-0.63	43.41	-0.28	58	25	42	-8	5335
Roxboro Airport	0.66	-0.11	40.61	0.71	52	21	37	-11	3955
Southern_Pines	0.05	-0.65	33.71	-8.49	59	20	41	-10	5188
Statesville_2NNE	0.55	-0.22	42.71	1.62	54	21	37	-11	4235
Tarboro_1S	0.45	-0.18	32.36	-9.01	62	26	43	-6	5007
Vale_Ag_2SW	0.54	-0.21	55.93	13.77	55	23	38	-11	4343
Wadesboro Airport	0.11	-0.53	31.94	-10.67	59	22	41	-12	5075
Washington	0.31	-0.46	38.19	-8.44	65	28	45	-8	5316
Waynesville_1E	1.02	0.18	45.76	4.06	50	15	34	-9	3104
Whiteville_7NW	0.31	-0.39	33.95	-10.57	67	29	47	-8	5520
Williamston_1E	0.39	-0.24	40.29	-3.71	64	28	46	-6	5217
Wilmington_AP_NC	0.32	-0.45	38.45	-13.62	72	30	49	-6	6060
Winston-Salem	0.6	-0.1	41.98	2.91	53	25	39	-9	4779

¹ This data is made possible by AWIS Weather Services, Inc. <http://www.awis.com/> ...