

North Carolina Crop Progress & Condition Report

Released: November 28, 2022



CROP SUMMARY FOR THE WEEK ENDING NOVEMBER 27, 2022

Crop information in this report is provided voluntarily by county officials of the Cooperative Extension Service, FSA, NRCS, and other knowledgeable individuals.

DAYS SUITABLE FOR FIELD WORK

This Week	Last Week	Last Year
4.8	5.2	6.2

SOIL MOISTURE PERCENT

	VS	ST	A	SS
Subsoil Moisture	7	21	71	1
Topsoil Moisture	5	13	73	9

VS= Very Short ST = Short A = Adequate SS = Surplus

CROP PROGRESS PERCENT – WITH COMPARISONS

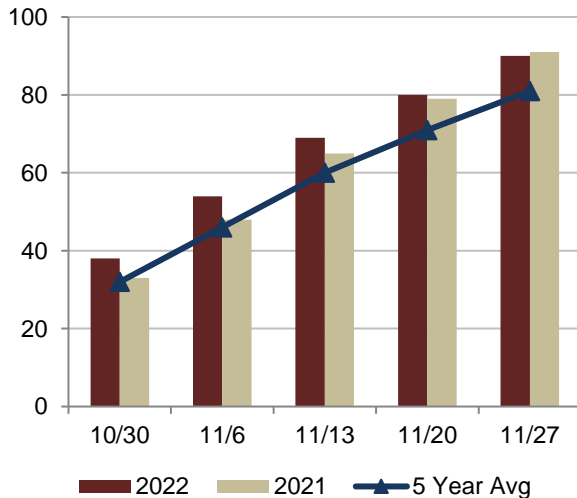
	This Week	Last Week	Last Year	5Yr Avg
PLANTED:				
Barley	96	92	n/a	n/a
Oats	85	75	84	84
Winter Wheat	90	80	91	81
PHENOLOGICAL:				
Winter Wheat Emerged	73	61	68	65
HARVESTED:				
Cotton	94	88	88	85
Sorghum	96	93	100	97
Soybeans	88	75	85	74

CROP CONDITION PERCENT

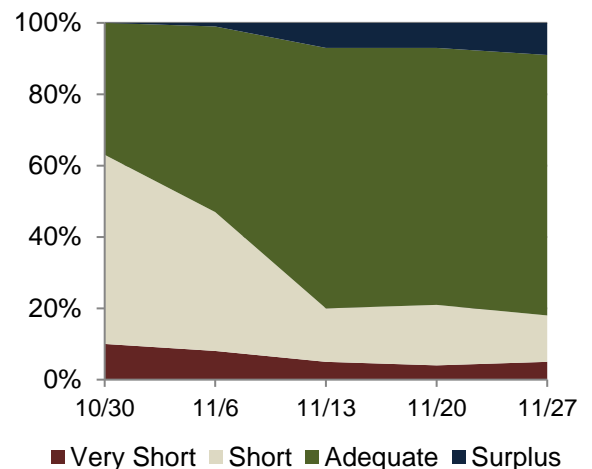
	VP	P	F	G	EX
Barley	0	1	13	83	3
Oats	1	2	24	72	1
Pasture	1	10	30	57	2
Winter Wheat	0	2	16	78	4

VP = Very Poor P = Poor F = Fair G = Good EX = Excellent

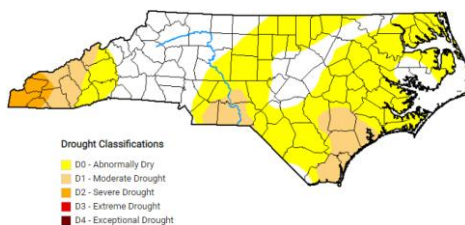
WINTER WHEAT PLANTED



TOPSOIL MOISTURE PERCENT

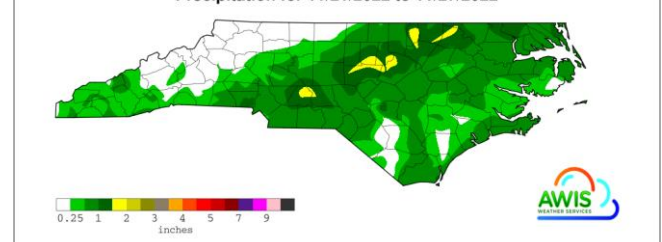


Map depicts current drought conditions as of November 22, 2022.



The US Drought Monitor focuses on broad scale conditions. Information provided for North Carolina is relative to information provided from all other states and the North Carolina Drought Management Advisory Council. Local conditions may vary. <http://www.ncdrought.org/>

Precipitation for 11/21/2022 to 11/27/2022



Map depicts accumulations through dates listed. This product is made possible by AWIS Weather Services, Inc. <http://www.awis.com/>

WEATHER SUMMARY FOR THE WEEK ENDING NOVEMBER 27, 2022 ¹

Location	Precipitation (Inches)				Temperature (Degrees F.)				
	This Week		Year to Date		This Week				
	Total	Departure from Normal	Total	Departure from Normal	High	Low	Avg.	Departure from Normal	Degree Days (YTD)
Asheboro Airport	0.64	-0.06	41.97	-0.35	66	21	44	-3	4569
Asheville Municipal AP	0.21	-0.69	43.77	0.49	66	19	41	-2	3693
Boone	0.2	-0.81	53.38	5.48	60	16	38	0	2730
Burlington AP	0.92	0.17	39.07	-2.08	68	19	43	-4	4652
Charlotte	0.89	0.12	37.36	-2.63	69	23	47	-2	5278
Clayton WTP	0.76	-0.05	44.32	2.95	71	22	48	1	5725
Clinton_2NE	0.45	-0.26	33.48	-13.82	67	25	49	-1	5316
Elizabeth City	0.82	0.12	45.78	2.18	65	28	46	-4	5215
Elizabethtown_NC	0.41	-0.25	30.51	-12.47	67	28	50	-1	5772
Erwin_AP	0.76	-0.01	39.23	-4.24	69	25	47	0	5295
Fayetteville_AP	0.24	-0.46	29.77	-13.3	70	26	48	-1	5760
Frisco	0.76	-0.34	44.62	-8.12	68	37	55	0	5849
Gastonia-Gaston	1.16	0.39	38.47	-3.86	69	24	47	0	4830
Goldsboro_AFB	0.37	-0.4	37.3	-8.83	68	25	48	-4	5549
Greensboro_AP	0.43	-0.27	42.01	2.24	67	23	44	-2	4616
Greenville Airport	0.69	-0.01	41.98	-3.4	68	28	47	-3	5285
Hickory	0.24	-0.6	48.7	3.7	67	25	46	-1	4612
Jacksonville_AP	0.48	-0.36	42.93	-7.1	69	31	51	-1	5471
Jacksonville_EOC	0.49	-0.28	47.95	-3.56	71	28	50	-3	5454
Jefferson_2E	0.2	-0.64	44.54	-0.03	64	13	38	-2	2726
Kinston Airport	0.64	-0.06	41.46	-4.48	68	27	48	-5	5371
Louisburg	1.46	0.69	42.94	1.1	67	21	43	-2	4687
Maxton	1.01	0.29	32.12	-12.64	71	29	50	0	5929
Mt_Airy_2W	0.06	-0.7	48.43	6.54	68	18	41	-2	3862
New_Bern	0.41	-0.36	43.91	-6.57	70	30	51	-1	5596
North_Wilkesboro	0.07	-0.73	52.03	5.93	66	22	45	1	4272
Oxford_AP	0.73	0.01	36.77	-3.67	63	20	42	-4	4055
Raleigh	1.45	0.75	44.65	4.95	69	26	47	-1	5417
Reidsville_2NW	0.13	-0.57	41.21	0.53	68	24	43	-4	4522
Roanoke_Rap_Dam	1.58	0.84	41.85	0.5	64	24	44	-3	4793
Robbinsville_AG	0.51	-0.71	49.62	-6.49	70	20	43	-1	3837
Rockingham	0.64	-0.06	44.05	-0.34	69	27	48	0	5346
Roxboro Airport	0.68	-0.07	41.29	0.64	64	19	42	-4	3955
Southern_Pines	0.85	0.15	34.56	-8.34	68	20	44	-4	5189
Statesville_2NNE	0.48	-0.29	43.19	1.33	67	21	44	-2	4239
Tarboro_1S	0.5	-0.17	32.86	-9.18	66	24	46	-2	5010
Vale_Ag_2SW	0.4	-0.37	56.33	13.4	67	22	44	-3	4343
Wadesboro Airport	0.59	-0.11	32.53	-10.78	69	21	45	-5	5076
Washington	0.45	-0.27	38.64	-8.71	69	28	48	-3	5327
Waynesville_1E	0.4	-0.51	45.51	2.9	66	16	42	1	3104
Whiteville_7NW	0.13	-0.57	33.99	-11.23	64	29	50	-2	5539
Williamston_1E	0.96	0.33	41.25	-3.38	68	26	47	-3	5220
Wilmington_AP_NC	0.23	-0.61	38.68	-14.23	70	31	52	-1	6093
Winston-Salem	0.45	-0.25	42.43	2.66	68	25	46	0	4783

¹ This data is made possible by AWIS Weather Services, Inc. <http://www.awis.com/> ...