

North Carolina Crop Progress & Condition Report

Released: November 6, 2023



CROP SUMMARY FOR THE WEEK ENDING NOVEMBER 5, 2023

Crop information in this report is provided voluntarily by county officials of the Cooperative Extension Service, FSA, NRCS, and other knowledgeable individuals.

DAYS SUITABLE FOR FIELD WORK

This Week	Last Week	Last Year
6.8	6.9	6.1

SOIL MOISTURE PERCENT

	VS	ST	A	SS
Subsoil Moisture	7	51	42	0
Topsoil Moisture	21	55	24	0

VS= Very Short ST = Short A = Adequate SS = Surplus

CROP PROGRESS PERCENT – WITH COMPARISONS

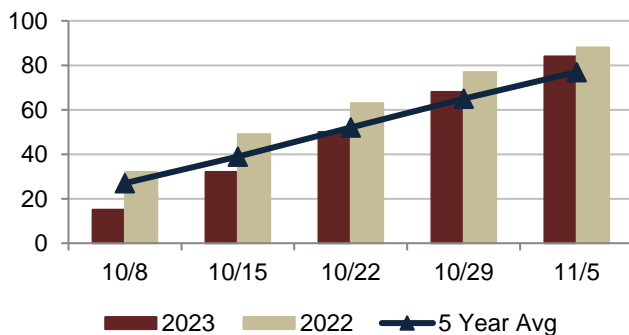
	This Week	Last Week	Last Year	5Yr Avg
PLANTED:				
Barley	64	45	72	67
Oats	58	49	56	56
Winter Wheat	55	35	52	43
PHENOLOGICAL:				
Soybeans Dropping Leaves	97	94	97	98
Winter Wheat Emerged	30	16	30	25
HARVESTED:				
Cotton	53	36	69	58
Hay: Third Cutting	95	94	96	93
Peanuts	84	68	88	77
Sorghum	96	94	78	80
Soybeans	45	34	54	48
Sweet Potatoes	94	82	88	83
Tobacco Burley	91	84	91	91

CROP CONDITION PERCENT

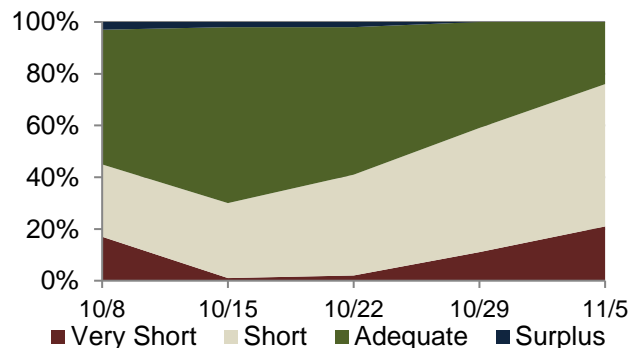
	VP	P	F	G	EX
Barley	0	2	14	82	2
Oats	0	1	30	69	0
Pasture	2	15	63	19	1
Soybeans	2	4	32	56	6
Winter Wheat	0	2	25	68	5

VP = Very Poor P = Poor F = Fair G = Good EX = Excellent

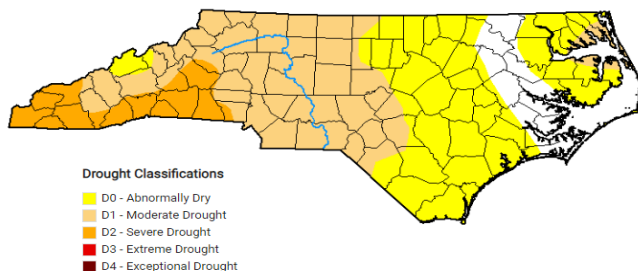
PEANUTS HARVESTED



TOPSOIL MOISTURE PERCENT

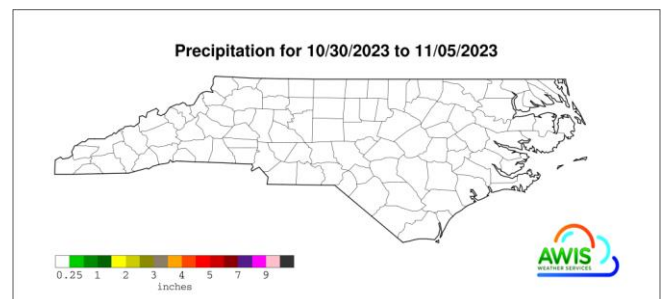


Map depicts current drought conditions as of October 31, 2023.



The US Drought Monitor focuses on broad scale conditions. Information provided for North Carolina is relative to information provided from all other states and the North Carolina Drought Management Advisory Council. Local conditions may vary. <http://www.ncdrought.org/>

Precipitation for 10/30/2023 to 11/05/2023



Map depicts accumulations through dates listed. This product is made possible by AWIS Weather Services, Inc. <http://www.awis.com/>

WEATHER SUMMARY FOR THE WEEK ENDING NOVEMBER 5, 2023 ¹

Location	Precipitation (Inches)				Temperature (Degrees F.)				
	This Week		Year to Date		This Week				
	Total	Departure from Normal	Total	Departure from Normal	High	Low	Avg.	Departure from Normal	Degree Days (YTD)
Asheboro	0.03	-0.7	35.94	-4.18	83	25	50	-4	4265
Asheville_Munic	0	-0.84	31.12	-9.31	82	21	47	-2	3796
Boone	0.07	-0.88	41.97	-2.63	73	17	42	-2	2595
Burlington AP	0.02	-0.68	39.2	0.3	84	23	49	-5	4345
Charlotte	0	-0.84	37.77	0.22	84	29	53	-3	5122
Clayton WTP	0.05	-0.66	40.51	1.6	84	28	52	-2	4989
Clinton_2NE	0	-0.66	44.1	-0.99	83	28	53	-3	4996
Elizabeth City 1.8 SE	0.05	-0.57	36.28	-5.12	84	30	54	-2	5019
Elizabethtown_NC	0.01	-0.61	42.64	1.67	86	30	55	-2	5439
Erwin_AP	0.02	-0.64	39.23	-1.93	86	26	52	-1	4950
Fayetteville_AP	0	-0.63	34.62	-6.27	85	30	54	-2	5474
Frisco	0.09	-1.1	59.27	10.14	77	48	61	1	5303
Gastonia-Gaston	0	-0.75	40.54	0.57	84	27	51	-3	4582
Goldsboro_AFB	0	-0.68	43.5	-0.24	86	29	55	-2	5228
Greensboro_AP	0.04	-0.63	37.43	-0.14	83	27	50	-2	4366
Greenville Airport	0.02	-0.61	40.61	-2.68	84	30	54	-2	5002
Hickory	0	-0.84	34.28	-8.04	85	27	51	-2	4376
Jacksonville_AP	0	-0.69	43.25	-4.27	83	32	56	-2	5199
Jacksonville_EOC	0	-0.7	50.66	1.46	84	29	56	-3	5240
Jefferson_2E	0	-0.91	38.2	-3.59	73	13	41	-5	2567
Kinston Airport	0.02	-0.61	40.82	-2.93	84	28	53	-5	5084
Louisburg	0.08	-0.68	40.61	1.19	83	25	50	-2	4367
Mt_Airy_2W	0	-0.77	47.28	7.74	84	20	48	-2	3640
New_Bern	0	-0.7	41.19	-6.88	84	35	57	-1	5446
North_Wilkesboro	0	-0.84	47.75	4.23	83	23	49	-1	4021
Oxford_NC	0.07	-0.7	36.32	-1.8	81	26	48	-5	3765
Raleigh	0.08	-0.61	38.21	0.71	85	28	53	-1	5213
Red Springs 3.8 NW	0	-0.7	38.12	-4.42	86	26	53	-3	5480
Reidsville_2NW	0.04	-0.75	31.63	-6.74	84	24	49	-3	4283
Roanoke_Rap_Dam	0.1	-0.6	38.31	-0.8	83	32	52	-1	4607
Robbinsville_AG	0.01	-0.97	51.88	-0.61	77	21	47	-3	3610
Rockingham	0.01	-0.76	35.4	-6.73	85	27	52	-2	5036
Roxboro Airport	0.05	-0.72	37.63	-0.62	81	21	46	-5	3541
Southern_Pines	0.01	-0.76	29.88	-10.82	86	21	50	-5	4935
Statesville_2NNE	0	-0.77	35.11	-4.34	83	22	48	-4	4004
Tarboro_1S	0	-0.63	33.21	-6.81	84	30	53	0	4848
Vale_Ag_2SW	0	-0.78	41.21	0.68	84	23	49	-4	4145
Wadesboro_AP	0.01	-0.69	36.15	-5.04	86	22	51	-5	4724
Washington	0.02	-0.68	35.6	-9.4	85	29	54	-3	5026
Waynesville_1E	0	-0.74	40	0.05	77	16	45	-2	2918
Whiteville_7NW	0	-0.62	39.88	-3.18	86	30	55	-3	5276
Williamston_1E	0	-0.7	37.91	-4.72	84	30	54	-2	5016
Wilmington_AP_NC	0	-0.66	46.61	-3.85	85	34	58	-1	5862
Winston-Salem	0.03	-0.64	35.94	-1.63	84	26	51	-2	4568

¹ This data is made possible by AWIS Weather Services, Inc. <http://www.awis.com/> ...