

North Carolina Crop Progress & Condition Report

Released: March 25, 2024



**USDA, NASS
North Carolina
Field Office**
PO Box 27767
Raleigh, NC 27611
www.ncagr.gov/stats
1-800-928-5277

CROP SUMMARY FOR THE WEEK ENDING MARCH 24, 2024

Crop information in this report is provided voluntarily by county officials of the Cooperative Extension Service, FSA, NRCS, and other knowledgeable individuals.

DAYS SUITABLE FOR FIELD WORK

This Week	Last Week	Last Year
5.2	n/a	n/a

SOIL MOISTURE PERCENT

	VS	ST	A	SS
Subsoil Moisture	1	6	83	10
Topsoil Moisture	0	4	81	15

VS= Very Short ST = Short A = Adequate SS = Surplus

CROP PROGRESS PERCENT – WITH COMPARISONS

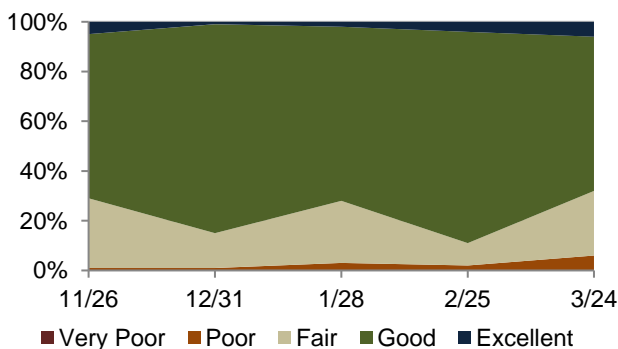
This Week	Last Week	Last Year	5Yr Avg
-----------	-----------	-----------	---------

CROP CONDITION PERCENT

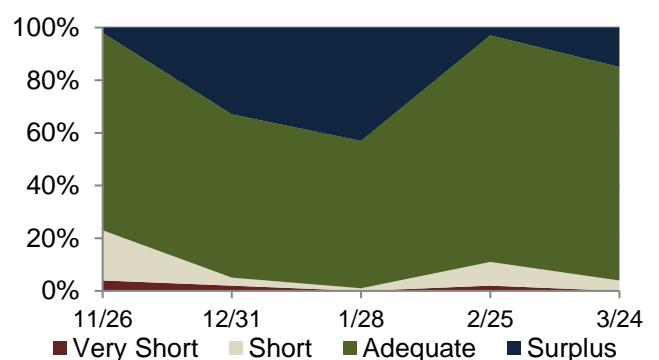
	VP	P	F	G	EX
Barley	5	13	32	37	13
Oats	0	0	25	60	15
Pasture	8	11	39	37	5
Winter Wheat	0	6	26	62	6

VP = Very Poor P = Poor F = Fair G = Good EX = Excellent

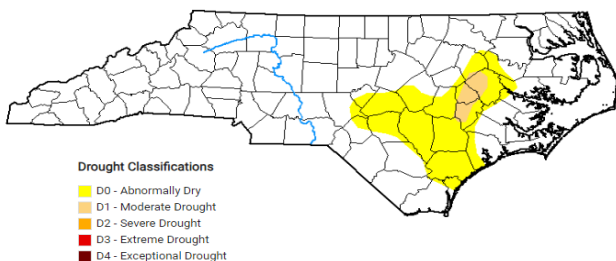
WINTER WHEAT CONDITION



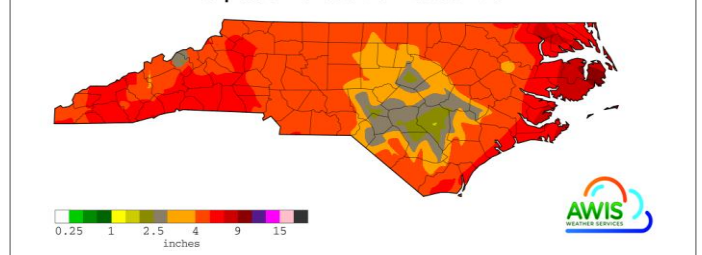
TOPSOIL MOISTURE PERCENT



Map depicts current drought conditions as of March 19, 2024.



Precipitation for 03/01/2024 to 03/24/2024



The US Drought Monitor focuses on broad scale conditions. Information provided for North Carolina is relative to information provided from all other states and the North Carolina Drought Management Advisory Council. Local conditions may vary. <http://www.ncdrought.org/>

Map depicts accumulations through dates listed. This product is made possible by AWIS Weather Services, Inc. <http://www.awis.com/>

WEATHER SUMMARY FOR THE MONTH ENDING MARCH 24, 2024 ¹

Location	Precipitation (Inches)				Temperature (Degrees F.)				
	This Month		Year to Date		This Month			Departure from Normal	Degree Days (YTD)
	Total	Departure from Normal	Total	Departure from Normal	High	Low	Avg.		
Asheboro	3.77	0.54	11	0.05	79	30	52	3	192
Asheville_Munic	5.29	1.68	15.32	3.67	78	26	51	6	139
Boone	4.84	0.82	14.57	2.28	73	23	44	6	28
Burlington AP	3.39	0.33	11.68	1.36	82	28	53	4	187
Charlotte	4.45	0.96	12.67	1.49	82	32	55	3	259
Clayton WTP	3.15	-0.06	7.42	-3.49	81	33	55	6	265
Clinton_2NE	2.14	-1.15	6.4	-4.78	82	34	56	5	309
Elizabeth City 1.8 SE	8.28	4.57	12.91	1.39	81	32	54	4	217
Elizabethtown_NC	3.51	0.2	7.62	-3.15	82	36	57	5	359
Erwin_AP	3.25	-0.17	8.47	-2.82	82	32	55	6	275
Fayetteville_AP	2.46	-0.77	6.92	-3.96	82	36	57	7	349
Frisco	10.66	6.73	14.45	0.59	75	36	56	5	260
Gastonia-Gaston	4.71	0.95	13.66	1.76	81	28	53	4	220
Goldsboro_AFB	2.8	-0.72	6.38	-5.43	82	36	57	5	345
Greensboro_AP	3.67	0.66	12.95	3.18	79	28	52	4	177
Greenville Airport	4.25	1.22	8.44	-2.69	81	34	55	5	285
Hickory	5.13	1.25	13.58	1.45	79	29	53	4	174
Jacksonville_AP	4.85	1.67	8.73	-2.67	81	37	57	5	344
Jacksonville_EOC	4.85	1.53	9.42	-2.56	81	37	57	4	319
Jefferson_2E	4.89	1.53	14.28	3.8	74	21	45	4	36
Kinston Airport	3.96	0.49	7.9	-3.54	82	34	56	3	304
Louisburg	3.33	0.14	9.31	-1.61	81	30	53	6	195
Mt_Airy_2W	4.3	1.03	13.56	3.45	79	26	50	5	88
New_Bern	4.97	1.43	9.09	-3.16	82	37	57	5	344
North_Wilkesboro	5.02	1.39	16.22	4.75	80	28	51	6	126
Oxford_NC	3.94	0.74	11.09	0.58	78	26	50	3	113
Raleigh	3.34	0.13	10.37	-0.46	83	34	56	7	276
Red Springs 3.8 NW	7.65	4.16	12.57	0.97	80	31	55	3	255
Reidsville_2NW	3.92	0.76	12.73	2.45	80	29	52	5	175
Roanoke_Rap_Dam	4.43	1.38	10.85	0.15	80	29	52	5	170
Robbinsville_AG	4.81	-0.37	15.93	-1.63	77	23	50	4	109
Rockingham	3.66	0.25	9.15	-2.24	81	30	55	5	283
Roxboro Airport	3.7	0.66	11.05	0.74	79	28	50	4	115
Southern_Pines	2.41	-0.99	7.24	-4.15	81	32	55	5	271
Statesville_2NNE	4.83	1.31	13.38	2.52	80	27	50	1	119
Tarboro_1S	4.02	0.8	8.29	-2.92	80	33	54	7	252
Vale_Ag_2SW	5.75	2.15	15.1	3.9	82	27	51	1	148
Wadesboro_AP	3.93	0.3	10.28	-1.75	81	29	54	2	230
Washington	4.69	1.58	8.3	-2.48	81	34	56	5	263
Waynesville_1E	4.27	0.07	14.42	1.76	75	18	46	3	73
Whiteville_7NW	3.85	0.34	7.8	-3.44	82	36	57	4	329
Williamston_1E	5.5	2.37	9.42	-1.51	81	35	56	5	285
Wilmington_AP_NC	4.86	1.52	8.34	-3.32	82	38	59	5	414
Winston-Salem	3.71	0.7	13.89	4.12	80	31	53	5	201

¹ This data is made possible by AWIS Weather Services, Inc. <http://www.awis.com/> ...