



County Estimates

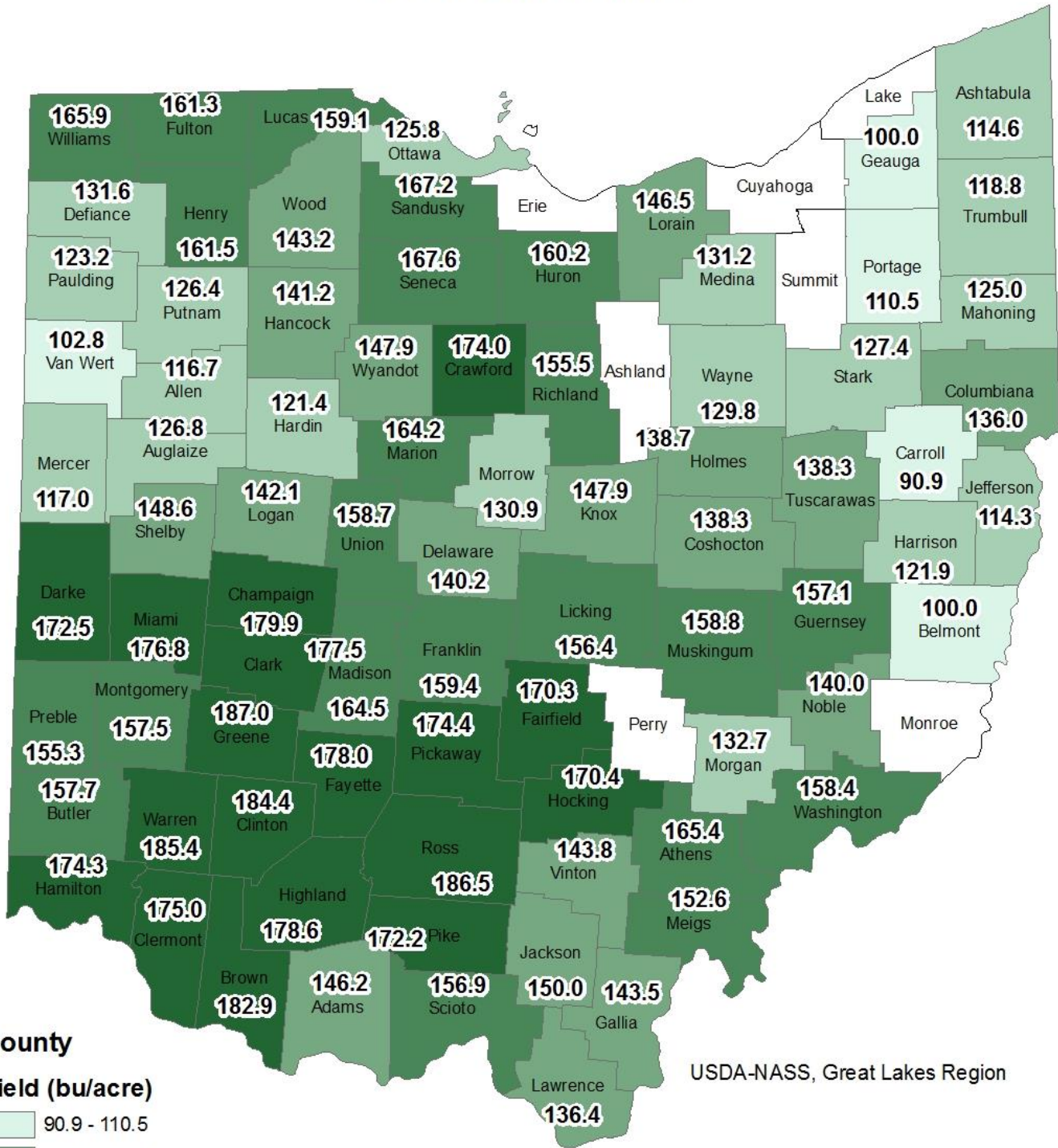
February 18, 2016

Ohio Corn County Estimates 2015

County and District	Planted <i>Acres</i>	Harvested <i>Acres</i>	Yield <i>Bushels</i>	Production <i>1,000 Bushels</i>
10 NORTHWEST				
ALLEN	66,000	63,000	116.7	7,350
DEFIANCE	48,000	38,000	131.6	5,000
FULTON	84,000	80,000	161.3	12,900
HANCOCK	89,000	85,000	141.2	12,000
HENRY	81,000	78,000	161.5	12,600
LUCAS	23,000	22,000	159.1	3,500
PAULDING	64,000	57,000	123.2	7,020
PUTNAM	76,000	72,000	126.4	9,100
VAN WERT	77,000	71,000	102.8	7,300
WILLIAMS	53,000	49,000	165.9	8,130
WOOD	104,000	95,000	143.2	13,600
AGRICULTURAL DISTRICT	765,000	710,000	138.7	98,500
20 NORTH CENTRAL				
CRAWFORD	76,000	73,000	174.0	12,700
HURON	60,000	56,000	160.2	8,970
LORAIN	24,000	20,000	146.5	2,930
OTTAWA	20,000	19,000	125.8	2,390
RICHLAND	38,000	33,000	155.5	5,130
SANDUSKY	67,000	64,000	167.2	10,700
SENECA	92,000	88,000	167.6	14,750
WYANDOT	77,000	73,000	147.9	10,800
OTHER (COMBINED) COUNTIES	66,000	59,000	151.4	8,930
AGRICULTURAL DISTRICT	520,000	485,000	159.4	77,300
30 NORTHEAST				
ASHTABULA	18,300	13,700	114.6	1,570
COLUMBIANA	25,000	18,600	136.0	2,530
GEAUGA	3,300	1,800	100.0	180
MAHONING	15,500	11,600	125.0	1,450
MEDINA	16,300	14,100	131.2	1,850
PORTAGE	14,100	12,400	110.5	1,370
STARK	31,000	27,000	127.4	3,440
TRUMBULL	22,500	19,100	118.8	2,270
WAYNE	62,000	45,000	129.8	5,840
OTHER (COMBINED) COUNTIES	2,000	1,700	117.6	200
AGRICULTURAL DISTRICT	210,000	165,000	125.5	20,700
40 WEST CENTRAL				
AUGLAIZE	72,000	66,000	126.8	8,370
CHAMPAIGN	85,000	82,000	179.9	14,750
CLARK	63,000	60,000	177.5	10,650
DARKE	130,000	120,000	172.5	20,700
HARDIN	92,000	84,000	121.4	10,200
LOGAN	70,000	66,000	142.1	9,380
MERCER	106,000	94,000	117.0	11,000
MIAMI	72,000	69,000	176.8	12,200
SHELBY	75,000	69,000	148.6	10,250
AGRICULTURAL DISTRICT	765,000	710,000	151.4	107,500

County and District	Planted	Harvested	Yield	Production
	<i>Acres</i>	<i>Acres</i>	<i>Bushels</i>	<i>1,000 Bushels</i>
50 CENTRAL				
DELAWARE	43,000	41,000	140.2	5,750
FAIRFIELD	62,000	59,000	170.3	10,050
FAYETTE	86,000	82,000	178.0	14,600
FRANKLIN	17,000	16,000	159.4	2,550
KNOX	51,000	48,000	147.9	7,100
LICKING	58,000	55,000	156.4	8,600
MADISON	102,000	93,000	164.5	15,300
MARION	60,000	53,000	164.2	8,700
MORROW	49,000	47,000	130.9	6,150
PICKAWAY	90,000	86,000	174.4	15,000
ROSS	52,000	48,000	186.5	8,950
UNION	55,000	52,000	158.7	8,250
AGRICULTURAL DISTRICT	725,000	680,000	163.2	111,000
60 EAST CENTRAL				
BELMONT	500	200	100.0	20
CARROLL	9,700	7,700	90.9	700
COSHOCTON	26,500	24,000	138.3	3,320
HARRISON	3,600	3,200	121.9	390
HOLMES	24,000	15,500	138.7	2,150
JEFFERSON	1,700	1,400	114.3	160
TUSCARAWAS	24,000	18,000	138.3	2,490
AGRICULTURAL DISTRICT	90,000	70,000	131.9	9,230
70 SOUTHWEST				
BUTLER	27,000	26,000	157.7	4,100
CLERMONT	14,500	14,000	175.0	2,450
CLINTON	67,000	64,000	184.4	11,800
GREENE	58,000	54,000	187.0	10,100
HAMILTON	4,000	3,500	174.3	610
MONTGOMERY	34,000	32,000	157.5	5,040
PREBLE	79,000	76,000	155.3	11,800
WARREN	21,500	20,500	185.4	3,800
AGRICULTURAL DISTRICT	305,000	290,000	171.4	49,700
80 SOUTH CENTRAL				
ADAMS	14,000	13,000	146.2	1,900
BROWN	22,000	21,000	182.9	3,840
GALLIA	2,900	2,300	143.5	330
HIGHLAND	45,000	42,000	178.6	7,500
JACKSON	3,200	2,800	150.0	420
LAWRENCE	1,500	1,100	136.4	150
PIKE	10,000	9,000	172.2	1,550
SCIOTO	6,400	5,800	156.9	910
AGRICULTURAL DISTRICT	105,000	97,000	171.1	16,600
90 SOUTHEAST				
ATHENS	2,300	1,300	165.4	215
GUERNSEY	3,500	2,800	157.1	440
HOCKING	2,800	2,700	170.4	460
MEIGS	2,700	2,300	152.6	351
MORGAN	4,300	2,600	132.7	345
MUSKINGUM	19,000	17,000	158.8	2,700
NOBLE	600	500	140.0	70
VINTON	1,700	1,600	143.8	230
WASHINGTON	9,300	7,700	158.4	1,220
OTHER (COMBINED) COUNTIES	18,800	14,500	153.0	2,219
AGRICULTURAL DISTRICT	65,000	53,000	155.7	8,250
STATE	3,550,000	3,260,000	153.0	498,780

2015 Corn Yield

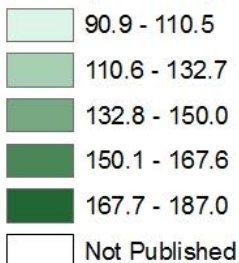


USDA-NASS, Great Lakes Region

State Yield: 153.0 bu/acre

County

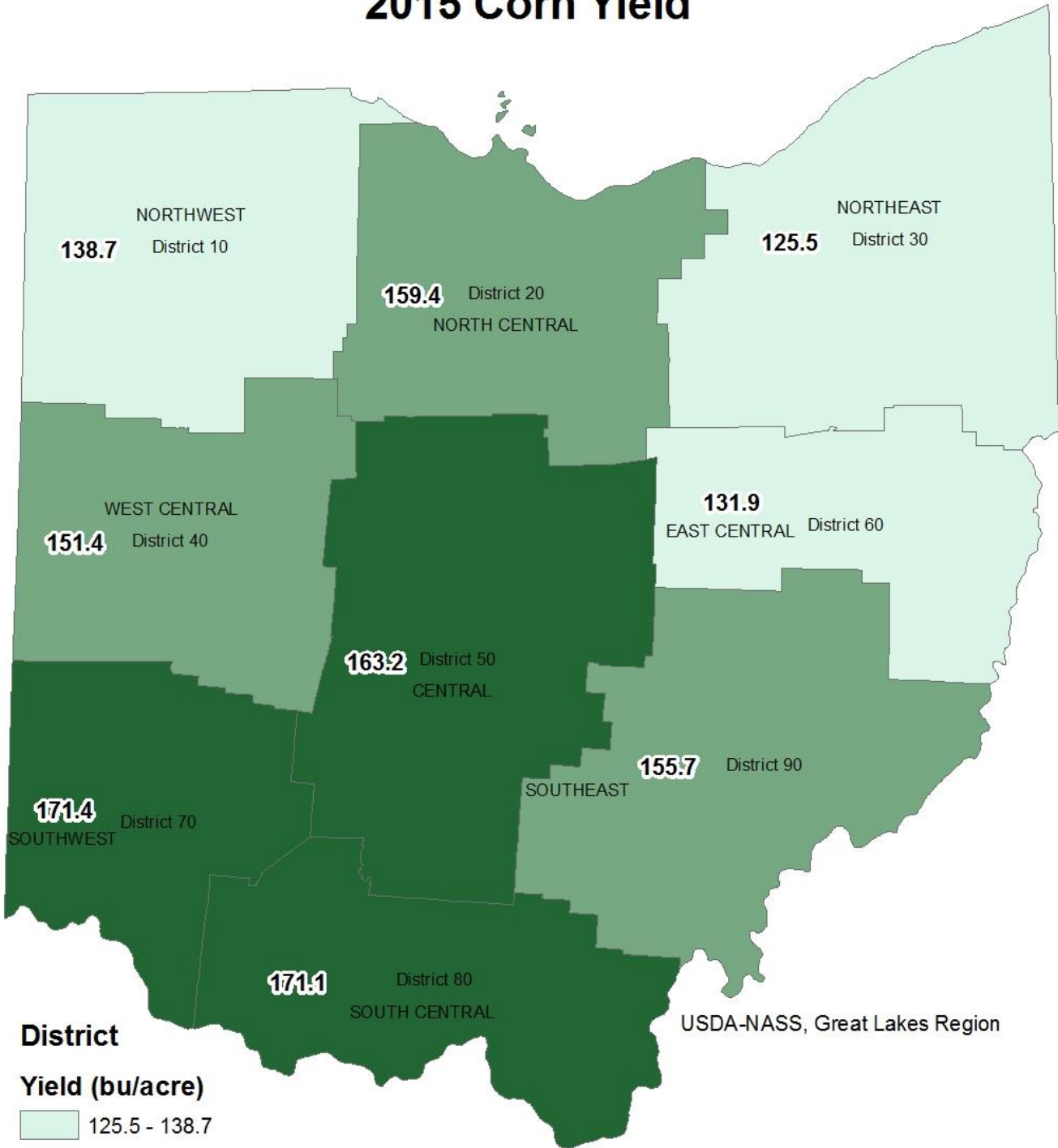
Yield (bu/acre)



P.O. Box 30239 · Lansing, MI 48909-9983
 (517) 324-5300 · (855) 270-2709 FAX · www.nass.usda.gov

USDA is an equal opportunity provider and employer.

2015 Corn Yield



USDA-NASS, Great Lakes Region

District

Yield (bu/acre)

- 125.5 - 138.7
- 138.8 - 159.4
- 159.5 - 171.4
- Not Published

State Yield: 153.0 bu/acre