



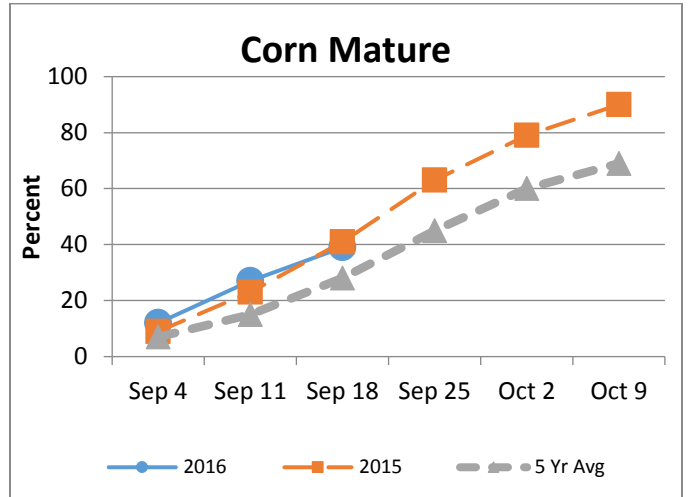
OH-CW3816

# Ohio Crop Weather

September 19, 2016

## Late Rains Bring Limited Benefit

Rains throughout the state delayed harvest for many as crops rapidly matured, according to Cheryl Turner, Ohio State Statistician with the USDA's National Agricultural Statistics Service. There were 5.6 days available for fieldwork for the week ending September 18<sup>th</sup>. Sporadic rainfall later in the week hasn't done much to improve **pasture** conditions, and livestock producers continued to feed hay in many areas. Hay conditions showed little change as well. **Corn** and **Soybean** conditions were practically unchanged as harvest got underway for both. Planting also got underway for the 2017 wheat crop.



### Soil Moisture: Week Ending 09/18/16

Item	Very short	Short	Adequate	Surplus
	<i>(percent)</i>	<i>(percent)</i>	<i>(percent)</i>	<i>(percent)</i>
Topsoil moisture .....	7	23	65	5
Subsoil moisture .....	9	25	63	3

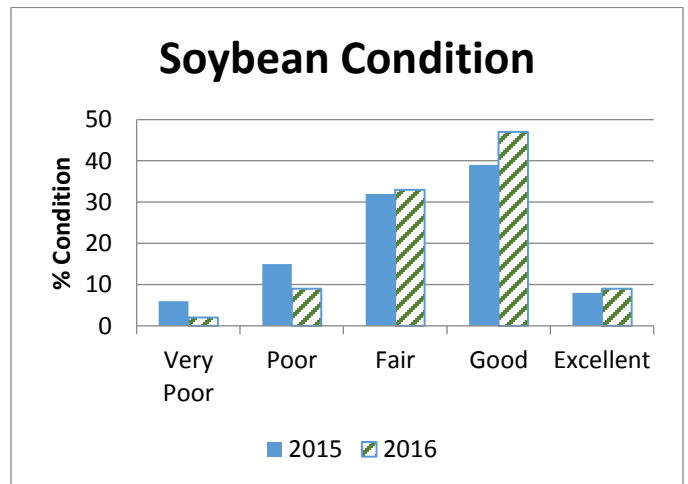
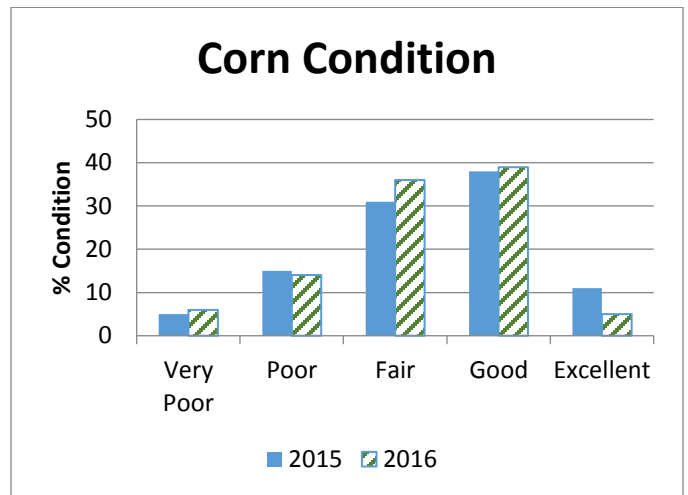
### Crop Progress : Week Ending 09/18/16

Crop/Activity	Percent Completed			
	This week	Last week	Last year	5 Year average
Days Suitable for Fieldwork ..	5.6	5.7	-	-
Corn Dented.....	89	78	91	84
Corn Mature.....	39	27	41	28
Corn Harvested for Grain .....	3	0	2	2
Corn Harvested for Silage.....	68	44	75	NA
Soybeans Dropping Leaves.....	48	25	54	46
Soybeans Harvested.....	1	0	4	2
Winter Wheat Planted.....	1	0	1	1
Alfalfa Hay 4th Cutting .....	62	49	NA	NA
Other Hay 3rd Cutting .....	75	54	70	NA

- Represents zero.

### Crop Condition: Week Ending 09/18/16

Crop	Very poor	Poor	Fair	Good	Excellent
	<i>(percent)</i>	<i>(percent)</i>	<i>(percent)</i>	<i>(percent)</i>	<i>(percent)</i>
Corn .....	6	14	36	39	5
Soybeans .....	2	9	33	47	9
Alfalfa Hay .....	2	9	34	48	7
Other Hay .....	4	14	32	44	6
Pasture and Range....	9	17	33	36	5



Media Contact: Cheryl Turner · (614) 728-2100

P.O. Box 30239 · Lansing, MI 48909-9983  
(517) 324-5300 · (855) 270-2709 FAX · [www.nass.usda.gov](http://www.nass.usda.gov)

USDA is an equal opportunity provider and employer.

Weather Summary For Ohio [Great Lakes Region NASS]  
Prepared By AWIS.com from NWS preliminary data

For the Period: September 12, 2016  
To: September 18, 2016

LAST WEEK WEATHER SUMMARY DATA|April 1, 2016 - September 18, 2016

STATION	TEMPERATURE				PRECIPITATION 4IN			PRECIPITATION			GDD BASE 50F	
	HI	LO	AVG	DFN	TOTAL	DAYS	SOIL	TOTAL	DFN	DYS	TOTAL	DFN
<b>10_NORTHWEST</b>												
Bryan_2SE	83	49	66	+3	0.83	3		20.05	+0.01	63	2874	+310
Defiance_Power_	83	51	66	+3	1.03	3		21.46	+1.67	61	2996	+299
Findlay_AP	86	53	69	+6	1.10	3		18.75	-1.60	59	3281	+714
Lima_AP	86	52	68	+3	1.04	3		19.80	-1.17	71	3085	+344
Napoleon_1NE	83	51	66	+3	0.79	4		20.85	+1.19	74	3012	+511
Pandora	86	53	69	+6	0.78	2		15.47	-4.79	55	3099	+498
Paulding	86	53	67	+6	1.66	3		17.60	-1.29	67	3052	+635
Toledo_AP	83	50	67	+4	1.32	2		17.68	-0.27	59	2963	+375
Toledo_Metcalf	84	53	68	+1	1.79	2		15.64	-2.19	61	3186	-66
Van_Wert_1S	86	53	67	+3	1.93	3		18.57	-2.18	53	3049	+324
Wauseon_WTP	83	51	65	+3	1.81	3		18.52	-0.95	51	2807	+351
<b>20_NORTH_CENTRAL</b>												
Bucyrus_Ag	84	51	66	+4	0.80	3		15.79	-6.33	56	2880	+426
Elyria_AP	82	49	66	+4	2.22	3		16.62	-3.36	70	2883	+495
Fremont_City	85	47	66	+3	0.89	3		17.89	-2.30	63	3023	+401
Mansfield_AP	82	51	68	+6	0.72	3		17.45	-6.71	69	3038	+704
Norwalk_WWTP	83	52	67	+4	0.88	3		16.26	-4.75	62	2970	+513
<b>30_NORTHEAST</b>												
Akron_Canton_AP	82	52	68	+6	0.99	2		17.43	-3.30	63	3130	+681
Ashtabula_AP	81	47	65	+5	1.29	2		13.31	-9.32	55	2616	+510
Chardon	82	47	63	+4	0.80	2		21.20	-2.67	70	2535	+510
Cleveland_AP	83	54	70	+7	1.20	3		18.16	-2.17	69	3280	+837
Mosquito_Creek_	81	49	64	+4	0.16	3		22.16	+1.21	80	2649	+448
Stow_4SE	81	50	65	-1	0.72	3		17.82	-1.55	63	2721	-71
Wayne_County_AP	81	47	65	+3	0.60	3		16.15	-5.40	71	2843	+417
Wooster_Exp_Stn	83	48	65	+3	0.29	3	69	18.34	-3.21	64	2865	+439
<b>40_WEST_CENTRAL</b>												
Bellefontaine	84	54	68	+4	0.48	3		21.93	+1.02	67	2984	+376
Huntsville	86	53	67	+4	1.27	3		16.30	-4.61	72	3029	+421
New_Carlisle	86	54	69	+5	0.59	4		22.77	+1.14	75	3139	+434
Sidney_1S	86	53	68	+5	0.83	2		13.44	-8.30	52	3024	+441
Springfield_2	86	54	70	+6	0.40	2		19.34	-2.29	69	3207	+502
St_Paris_2NE	86	54	68	+5	0.42	2		17.83	-4.97	51	3131	+443
Versailles	86	53	68	+5	0.60	2		19.18	-2.56	66	3120	+537
Wapakoneta_AP	88	52	68	+3	0.76	4		18.29	-2.55	103	3106	+272
<b>50_CENTRAL</b>												
Centerburg_2SE	85	52	68	+6	0.52	3		21.06	-1.73	72	3068	+574
Circleville_Ag	88	54	70	+5	0.35	2		19.26	-2.31	62	3268	+390
Columbus_AP	86	55	70	+5	0.74	2		21.17	-0.25	65	3341	+336
Delaware_AP	81	46	64	+0	0.55	3		17.94	-3.29	99	2698	+89
Fredericktown_4	85	52	68	+7	0.10	1		20.90	-1.32	53	3106	+810
Galion_Wtr_Wks	83	53	67	+5	0.17	3		19.92	-1.69	57	2955	+641
Lancaster	87	53	70	+7	0.77	3		21.07	+0.77	70	3294	+639
London_Fish_Hat	86	53	69	+6	0.04	1		22.52	+1.43	58	3162	+558
Marion_AP	83	51	68	+5	0.51	3		16.38	-5.79	62	3116	+573
Marysville	86	53	68	+4	0.59	3		22.77	+2.06	70	3167	+396
Newark_AP	87	49	70	+7	0.14	2		19.20	-3.59	69	3238	+663
Washington_Crt	86	53	69	+3	0.45	2		21.06	-0.39	65	3133	+272
<b>60_EAST_CENTRAL</b>												
Dennison_Water	85	51	68	+5	0.75	1		17.90	-2.62	61	3045	+641
New_Philadelphi	85	52	70	+7	0.27	3		17.03	-5.28	65	3421	+931
Piedmont_Lake	87	48	68	+5	0.29	3		24.12	+3.60	90	2922	+518
Steubenville	84	52	69	+4	0.23	1		22.98	+1.12	63	3024	+343
<b>70_SOUTHWEST</b>												
Cheviot	88	57	71	+6	0.37	3		26.13	+2.72	62	3374	+413
Cincinnati_Lunk	87	54	71	+4	0.09	2		27.40	+4.97	70	3375	+174
Dayton_AP	86	56	70	+6	0.90	3		19.38	-1.92	62	3294	+483
Dayton_Wright_B	86	54	70	+6	0.16	3		21.07	-0.02	66	3373	+533
Fairfield	87	55	71	+4	0.51	2		24.24	+1.33	67	3408	+254
Wilmington_3N	86	52	68	+4	0.08	3	72	19.99	-2.65	74	3094	+393
Wright_Paterson	87	55	70	+3	0.34	3		23.45	+2.05	64	3346	+125
<b>80_SOUTH_CENTRAL</b>												
Gallipolis	91	53	74	+7	0.27	2		22.73	+1.64	59	3552	+505
Hillsboro	87	51	70	+5	0.15	2		28.16	+4.73	72	3193	+402
Jackson_3NW	84	53	69	+5	0.28	2		22.95	+1.78	63	2961	+226
Portsmouth	89	52	72	+6	0.24	2		19.65	-2.04	60	3422	+404
South_Point	91	56	74	+9	0.40	2		26.69	+4.86	71	3556	+642
Waterloo	89	48	72	+5	0.26	2		19.35	-1.73	75	3236	+242
Waverly	92	51	72	+7	0.16	1		20.83	-0.74	59	3436	+593
West_Union_6ENE	88	53	71	+5	0.15	1		24.68	+1.50	72	3300	+331
<b>90_SOUTHEAST</b>												
Beverly_STP	90	51	72	+7	0.67	2		18.47	-5.14	65	3274	+550
Cambridge	86	52	69	+4	0.37	3		19.18	-2.22	61	3711	+890
Hannibal_Locks	88	55	71	+6	0.57	2		19.60	-1.66	71	3075	+430
New_Lexington_2	86	51	69	+6	0.45	2		20.39	-2.36	75	2958	+480
Zanesville_AP	85	52	70	+6	0.05	1		16.00	-5.26	70	3488	+849

Summary based on NWS data. DFN = Departure From Normal. Precipitation (rain or melted snow/ice) in inches. Air Temperatures in Degrees Fahrenheit. For more weather information visit [www.awis.com](http://www.awis.com) or call 1-888-798-9955. Copyright 2016: Agricultural Weather Information Service, Inc. All rights reserved.