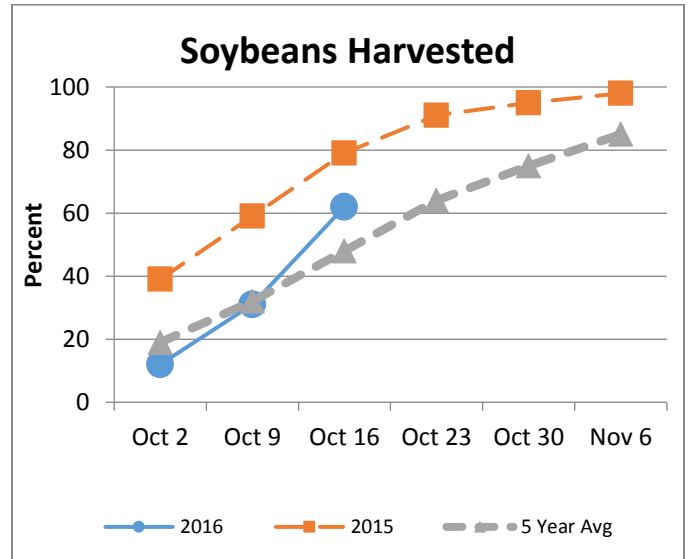




Ohio Crop Weather

Good Harvest Weather

Weather conditions were ideal for harvesting, planting, and some fieldwork opportunities, according to Cheryl Turner, Ohio State Statistician with the USDA's National Agricultural Statistics Service. There were 6.3 days available for fieldwork for the week ending October 16. **Corn** and **soybean** harvest is progressing rapidly with the warm dry weather. Some areas weren't able to do fall tillage and seeding because conditions were extremely dry. Frost towards the end of the week affected some crops. Corn has been slow to dry down and still showing signs of disease and ear rot in some areas. Average grain moisture for corn harvested was 18 percent, and soybean moisture was at 12 percent. The final cutting of **hay** is wrapping up. **Winter wheat** planting leapt ahead in areas where soil moisture levels were ideal.

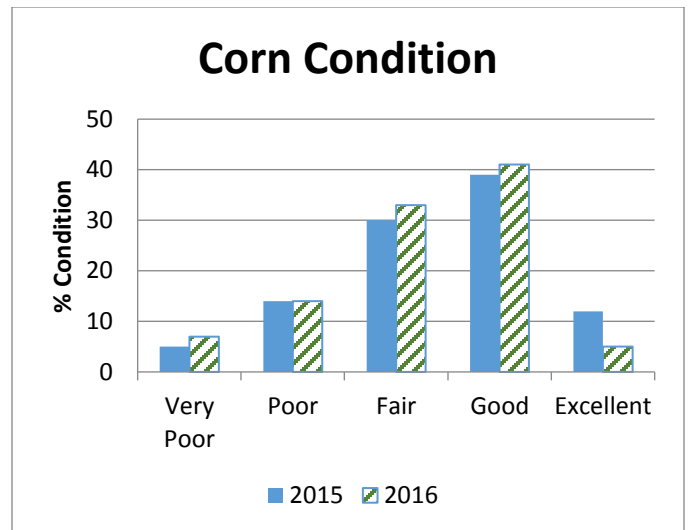


Soil Moisture: Week Ending 10/16/16

Item	Very short	Short	Adequate	Surplus
	<i>(percent)</i>	<i>(percent)</i>	<i>(percent)</i>	<i>(percent)</i>
Topsoil moisture	5	23	68	4
Subsoil moisture	9	24	65	2

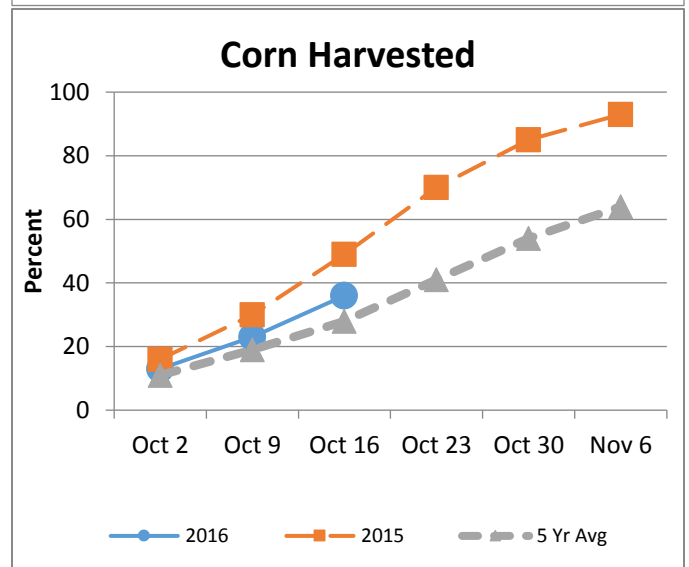
Crop Progress : Week Ending 10/16/16

Crop/Activity	Percent Completed			
	This week	Last week	Last year	5 Year average
Days Suitable for Fieldwork ..	6.3	5.9	-	-
Corn Mature.....	92	84	97	84
Corn Harvested for Grain	36	23	49	28
Soybeans Dropping Leaves....	99	95	99	96
Soybeans Harvested.....	62	31	79	48
Winter Wheat Planted.....	61	31	78	56
Winter Wheat Emerged	19	5	42	25
Alfalfa Hay 4th Cutting	95	88	NA	NA



Crop Condition: Week Ending 10/16/16

Crop	Very poor	Poor	Fair	Good	Excellent
	<i>(percent)</i>	<i>(percent)</i>	<i>(percent)</i>	<i>(percent)</i>	<i>(percent)</i>
Corn	7	14	33	41	5
Soybeans	2	7	28	51	12
Alfalfa Hay	1	7	30	54	8
Pasture and Range....	10	17	31	37	5



Media Contact: Cheryl Turner · (614) 728-2100

P.O. Box 30239 · Lansing, MI 48909-9983
(517) 324-5300 · (855) 270-2709 FAX · www.nass.usda.gov

USDA is an equal opportunity provider and employer.

For the Period: October 10, 2016
 To: October 16, 2016

LAST WEEK WEATHER SUMMARY DATA | April 1, 2016 - October 16, 2016

STATION	TEMPERATURE				PRECIPITATION			AVG SOIL			PRECIPITATION		GDD BASE 50F	
	HI	LO	AVG	DFN	TOTAL	DAYS	TEMP	TOTAL	DFN	DYS	TOTAL	DFN		
	---	---	---	---	---	---	---	---	---	---	---	---		
10 NORTHWEST														
Bryan_2SE	80	34	54	+3	0.10	1		22.40	-0.07	70	3204	+433		
Defiance_Power_	78	37	56	+3	0.23	1		24.41	+2.04	68	3356	+422		
Findlay_AP	81	39	59	+7	0.25	1		20.66	-1.72	67	3700	+911		
Lima_AP	79	38	58	+5	0.05	1		21.61	-1.69	80	3474	+472		
Napoleon_1NE	78	36	55	+3	0.23	1		23.98	+1.99	80	3405	+691		
Pandora	79	40	58	+6	0.21	2		17.25	-5.23	63	3471	+646		
Paulding	80	38	57	+7	0.21	1		19.39	-1.93	75	3446	+833		
Toledo_AP	79	34	56	+4	0.13	1		19.82	-0.36	67	3314	+506		
Toledo_Metcalf	81	39	58	+2	0.20	1		17.70	-2.28	69	3579	+8		
Van_Wert_1S	78	40	57	+5	0.22	1		20.67	-2.48	60	3429	+465		
Wauseon_WTP	78	35	54	+3	0.09	1		20.58	-1.34	58	3143	+485		
20 NORTH CENTRAL														
Bucyrus_Ag	77	35	53	+1	0.09	1		17.98	-6.40	62	3195	+537		
Elyria_AP	78	34	55	+4	0.15	1		18.09	-4.27	76	3220	+633		
Fremont_City	81	35	54	+2	0.23	1		20.62	-2.00	71	3373	+525		
Mansfield_AP	77	35	55	+4	0.10	1		19.06	-7.59	75	3393	+853		
Norwalk_WWTP	80	36	54	+2	0.15	1		18.38	-4.97	69	3328	+658		
30 NORTHEAST														
Akron_Canton_AP	75	36	55	+4	0.06	1		20.95	-2.35	70	3489	+834		
Ashtabula_AP	74	35	53	+3	0.06	1		14.80	-11.42	63	2930	+654		
Chardon	74	32	50	+0	0.28	1		23.48	-4.01	79	2801	+619		
Cleveland_AP	78	37	58	+6	0.16	1		20.64	-2.52	75	3698	+1042		
Mosquito_Creek_	76	32	51	+0	0.16	2		24.51	+0.65	87	2939	+570		
Stow_4SE	73	33	50	-4	0.10	1		21.31	-0.65	70	3019	-19		
Wayne_County_AP	76	30	53	+3	0.03	1		17.61	-6.49	78	3161	+538		
Wooster_Exp_Stn	77	30	51	-1	0.04	1	59	20.09	-4.01	71	3167	+544		
40 WEST CENTRAL														
Bellefontaine	76	39	56	+4	0.05	1		25.47	+2.32	74	3341	+498		
Huntsville	79	39	57	+4	0.09	1		18.82	-4.33	80	3412	+569		
New_Carlisle	80	37	57	+5	0.07	1		24.23	+0.21	83	3512	+570		
Sidney_1S	77	39	57	+5	0.00	0		15.37	-8.61	61	3394	+586		
Springfield_2	77	41	57	+5	0.13	1		21.85	-2.17	75	3598	+656		
St_Paris_2NE	77	40	56	+4	0.08	1		20.18	-5.17	57	3498	+576		
Versailles	77	40	57	+5	0.05	1		21.69	-2.29	73	3499	+691		
Wapakoneta_AP	79	39	59	+5	0.11	1		20.07	-2.92	112	3495	+390		
50 CENTRAL														
Centerburg_2SE	76	38	54	+3	0.08	1		24.90	-0.48	80	3413	+708		
Circleville_Ag	79	38	56	+1	0.01	1		21.96	-2.03	69	3645	+494		
Columbus_AP	77	41	58	+3	0.01	1		23.75	+0.16	70	3760	+472		
Delaware_AP	73	32	52	-1	0.06	1		20.04	-3.48	108	2966	+134		
Fredericktown_4	77	37	54	+4	0.10	1		23.20	-1.52	60	3451	+974		
Galion_Wtr_Wks	78	37	55	+4	0.10	1		21.70	-2.34	62	3290	+779		
Lancaster	77	38	55	+3	0.00	0		23.48	+1.07	75	3686	+791		
London_Fish_Hat	77	39	56	+4	0.03	1		26.12	+2.71	63	3529	+700		
Marion_AP	78	34	56	+4	0.07	1		19.05	-5.57	68	3486	+727		
Marysville	77	38	55	+2	0.09	1		25.05	+2.15	79	3525	+506		
Newark_AP	77	33	54	+3	0.00	0		22.15	-2.97	75	3590	+798		
Washington_Crt_	77	39	56	+1	0.08	1		21.96	-1.74	71	3491	+345		
60 EAST CENTRAL														
Dennison_Water	76	33	51	+0	0.04	1		19.68	-3.18	66	3359	+760		
New_Philadelphi	76	34	55	+3	0.04	1		18.76	-5.89	72	3789	+1089		
Piedmont_Lake	76	31	51	+0	0.07	2		27.18	+4.32	100	3232	+633		
Steubenville	76	35	52	-3	0.04	1		26.56	+2.27	71	3356	+426		
70 SOUTHWEST														
Cheviot	78	44	59	+6	0.05	1		27.45	+1.41	67	3800	+568		
Cincinnati_Lunk	79	38	59	+3	0.06	2		28.69	+3.69	76	3779	+258		
Dayton_AP	77	42	59	+5	0.02	1		21.04	-2.55	69	3700	+630		
Dayton_Wright_B	77	42	60	+6	0.01	1		22.53	-1.04	72	3790	+693		
Fairfield	79	41	58	+2	0.09	1		27.40	+1.97	73	3820	+362		
Wilmington_3N	77	37	57	+4	0.17	1	61	21.53	-3.65	80	3458	+509		
Wright_Paterson	78	41	59	+3	0.02	1		24.86	+1.19	71	3763	+227		
80 SOUTH CENTRAL														
Gallipolis	80	39	57	+2	0.00	0		24.54	+1.01	65	3987	+640		
Hillsboro	79	36	55	+1	0.15	1		29.40	+3.29	77	3564	+501		
Jackson_3NW	74	39	54	+1	0.25	2		24.92	+1.31	68	3296	+319		
Portsmouth	77	39	56	+2	0.00	0		19.71	-4.37	63	3930	+631		
South_Point	79	42	58	+4	0.05	1		28.80	+4.39	76	3998	+806		
Waterloo	79	35	54	-3	0.02	2		21.83	-1.68	85	3589	+291		
Waverly	80	38	57	+3	0.28	1		23.31	-0.39	64	3839	+740		
West_Union_6ENE	78	40	57	+1	0.09	1		26.18	+0.63	78	3691	+419		
90 SOUTHEAST														
Beverly_STP	77	37	54	+2	0.29	2		20.63	-5.47	75	3636	+672		
Cambridge	76	34	53	-2	0.09	1		21.11	-2.64	63	4069	+986		
Hannibal_Locks_	76	37	54	+0	0.20	1		22.48	-1.14	79	3437	+535		
New_Lexington_2	76	34	51	-1	0.13	2		22.55	-2.51	83	3272	+582		
Zanesville_AP	77	34	54	+1	0.06	1		17.43	-6.15	77	3858	+974		

Summary based on NWS data. DFN = Departure From Normal. Precipitation (rain or melted snow/ice) in inches. Air Temperatures in Degrees Fahrenheit. For more weather information visit www.awis.com or call 1-888-798-9955. Copyright 2016: Agricultural Weather Information Service, Inc. All rights reserved.