



# Ohio Crop Weather

## Soybean Harvest Slowly Wrapping Up

Rains were relatively light but the effects of a wet fall persisted, according to Cheryl Turner, Ohio State Statistician with the USDA's National Agricultural Statistics Service. There were 5 days available for fieldwork for the week ending October 30. Light showers kept harvest of **corn** and **soybeans** to a slow pace. Green stalks along with muddy fields were the main obstacles to finishing soybean harvest. Some frosts were noted, but more will be needed to firm up the ground and kill stalks. Cover crops and **wheat** benefited from the elevation in temperature and soil moisture. Moisture levels of grain harvested over the week averaged 19 percent for corn and 13 percent for soybeans.

### Soil Moisture: Week Ending 10/30/16

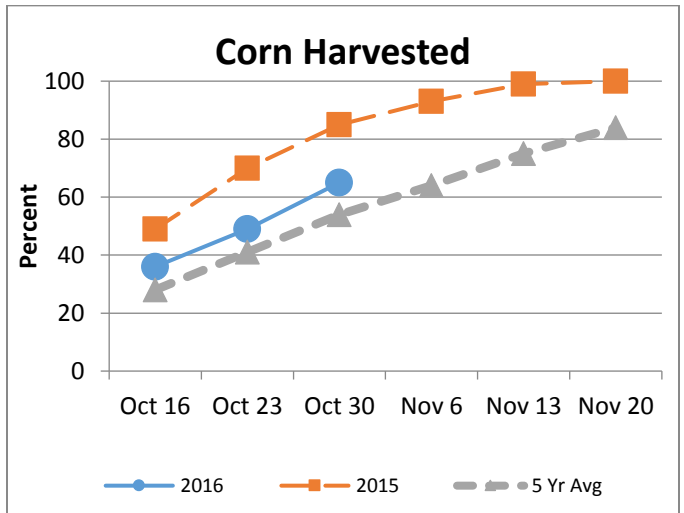
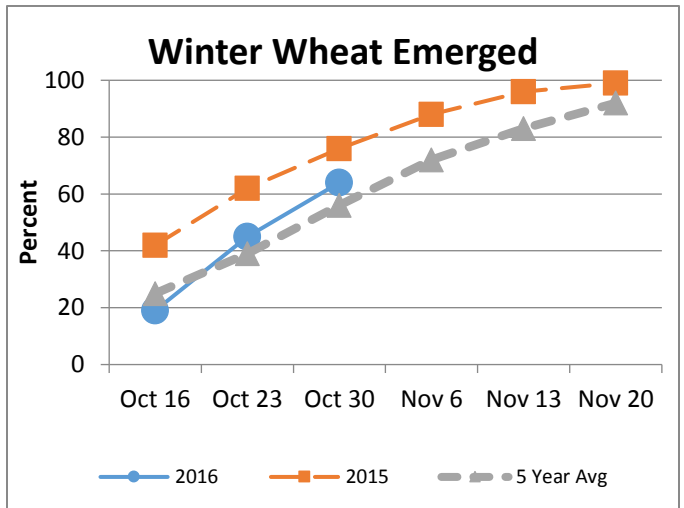
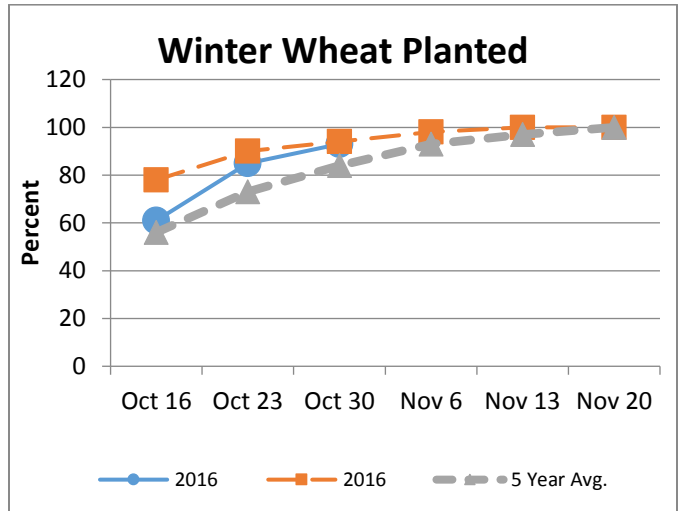
Item	Very short	Short	Adequate	Surplus
	(percent)	(percent)	(percent)	(percent)
Topsoil moisture .....	3	14	71	12
Subsoil moisture .....	7	18	70	5

### Crop Progress : Week Ending 10/30/16

Crop/Activity	Percent Completed			
	This week	Last week	Last year	5 Year average
Days Suitable for Fieldwork ..	5.0	4.1	-	-
Corn Harvested for Grain .....	65	49	85	54
Soybeans Harvested.....	88	79	95	75
Winter Wheat Planted.....	93	85	94	84
Winter Wheat Emerged .....	64	45	76	56

### Crop Condition: Week Ending 10/30/16

Crop	Very poor	Poor	Fair	Good	Excellent
	(percent)	(percent)	(percent)	(percent)	(percent)
Winter Wheat.....	1	15	59	25	
Pasture and Range....	7	16	33	39	5



Media Contact: Cheryl Turner · (614) 728-2100

P.O. Box 30239 · Lansing, MI 48909-9983  
(517) 324-5300 · (855) 270-2709 FAX · [www.nass.usda.gov](http://www.nass.usda.gov)

USDA is an equal opportunity provider and employer.

For the Period: October 24, 2016  
 To: October 30, 2016

LAST WEEK WEATHER SUMMARY DATA | April 1, 2016 - October 30, 2016

STATION	TEMPERATURE				PRECIPITATION			AVG   SOIL			PRECIPITATION		GDD BASE 50F	
	HI	LO	AVG	DFN	TOTAL	DAYS	TEMP	TOTAL	DFN	DYS	TOTAL	DFN		
	---	---	---	---	---	---	---	---	---	---	---	---		
<b>10 NORTHWEST</b>														
Bryan_2SE	72	34	49	+3	0.48	2		24.35	+0.71	78	3280	+484		
Defiance_Power_	75	28	49	+1	0.32	2		26.27	+2.75	74	3443	+470		
Findlay_AP	77	34	53	+5	0.15	1		22.32	-1.06	73	3813	+989		
Lima_AP	76	36	54	+5	0.10	1		23.77	-0.65	85	3582	+535		
Napoleon_1NE	71	32	48	+1	0.56	1		25.07	+1.93	85	3475	+732		
Pandora	77	33	53	+6	0.16	2		19.55	-3.96	70	3576	+716		
Paulding	71	34	51	+5	0.22	3		21.80	-0.64	83	3540	+905		
Toledo_AP	72	32	49	+2	0.83	1		22.05	+0.79	72	3402	+560		
Toledo_Metcalf	74	34	51	+0	0.71	1		19.36	-1.78	73	3685	+50		
Van_Wert_1S	77	35	52	+4	0.05	1		22.32	-2.03	64	3524	+521		
Wauseon_WTP	72	31	49	+3	0.50	1		22.51	-0.59	64	3222	+542		
<b>20 NORTH CENTRAL</b>														
Bucyrus_Ag	77	32	50	+3	0.03	1		20.15	-5.32	68	3286	+601		
Elyria_AP	75	35	52	+5	0.32	2		20.64	-2.79	83	3333	+717		
Fremont_City	73	33	50	+2	0.13	1		22.16	-1.59	76	3467	+583		
Mansfield_AP	76	34	52	+5	0.05	2		21.76	-6.17	82	3503	+933		
Norwalk_WWTP	75	33	51	+3	0.24	2		20.42	-3.98	76	3438	+734		
<b>30 NORTHEAST</b>														
Akron_Canton_AP	76	33	51	+4	0.33	2		24.35	-0.07	78	3596	+910		
Ashtabula_AP	70	28	49	+3	0.67	2		16.67	-11.23	71	3021	+725		
Chardon	72	29	47	+1	1.24	3		27.47	-1.76	88	2897	+701		
Cleveland_AP	75	42	54	+6	0.27	1		22.95	-1.42	81	3823	+1133		
Mosquito_Creek_	74	28	48	+2	1.00	4		28.61	+3.67	97	3032	+649		
Stow_4SE	75	35	49	+0	0.34	2		24.41	+1.36	78	3110	+32		
Wooster-Wayne_C	76	31	52	+5	0.22	2		20.39	-4.87	85	3272	+623		
Wooster_Exp_Stn	76	30	50	+3	0.30	2	50	23.86	-1.40	78	3262	+613		
<b>40 WEST CENTRAL</b>														
Bellefontaine	76	35	51	+3	0.09	1		27.62	+3.32	80	3435	+556		
Huntsville	78	35	52	+4	0.10	2		21.25	-3.05	87	3511	+632		
New_Carlisle	78	33	54	+6	0.04	1		25.68	+0.44	88	3628	+646		
Sidney_1S	78	34	52	+4	0.06	1		17.08	-8.18	68	3491	+648		
Springfield_2	78	37	53	+5	0.14	2		23.73	-1.51	80	3710	+728		
St_Paris_2NE	75	32	50	+2	0.08	1		21.93	-4.69	63	3579	+618		
Versailles	77	35	52	+4	0.07	1		23.25	-2.01	79	3591	+748		
Wapakoneta_AP	77	34	55	+6	0.13	1		21.75	-2.33	118	3612	+458		
<b>50 CENTRAL</b>														
Centerburg_2SE	77	35	51	+4	0.15	1		27.22	+0.53	85	3524	+790		
Circleville_Ag	80	35	54	+4	0.00	0		23.58	-1.64	73	3776	+573		
Columbus_AP	79	35	55	+5	0.04	1		25.46	+0.78	75	3898	+558		
Delaware_AP	75	30	49	+2	0.11	2		21.86	-2.84	115	3052	+189		
Fredericktown_4	77	33	51	+5	0.06	2		25.33	-0.56	67	3556	+1061		
Galion_Wtr_Wks	74	34	50	+3	0.06	1		24.37	-0.79	68	3388	+850		
Lancaster	78	34	54	+6	0.04	2		25.64	+2.08	80	3816	+882		
London_Fish_Hat	80	37	53	+6	0.05	1		27.65	+3.00	68	3643	+781		
Marion_AP	77	32	52	+5	0.08	1		21.35	-4.53	74	3596	+804		
Marysville	78	34	51	+2	0.08	2		26.89	+2.84	86	3618	+558		
Newark_AP	78	30	53	+6	0.05	2		24.02	-2.40	81	3710	+889		
Washington_Crt_	78	36	53	+3	0.00	0		23.74	-1.23	75	3611	+410		
<b>60 EAST CENTRAL</b>														
Dennison_Water	75	31	51	+4	0.21	2		22.64	-1.23	73	3478	+855		
New_Philadelphi	76	32	53	+6	0.25	2		22.94	-2.87	79	3915	+1185		
Piedmont_Lake	75	32	50	+3	0.24	2		30.94	+7.07	107	3339	+716		
Steubenville	76	33	49	+0	0.26	2		30.58	+5.12	78	3470	+498		
<b>70 SOUTHWEST</b>														
Cheviot	79	39	55	+6	0.00	0		29.30	+1.78	69	3931	+652		
Cincinnati_Lunk	79	35	56	+4	0.00	0		30.19	+3.90	80	3921	+335		
Dayton_AP	78	35	56	+7	0.05	2		22.66	-2.24	75	3830	+714		
Dayton_Wright_B	79	36	56	+7	0.05	2		24.41	-0.56	78	3928	+786		
Fairfield	82	36	53	+3	0.00	0		28.41	+1.57	75	3949	+434		
Wilmington_3N	78	34	53	+4	0.01	1	54	23.01	-3.49	85	3578	+584		
Wright_Paterson	79	37	56	+5	0.06	1		26.35	+1.37	76	3901	+304		
<b>80 SOUTH CENTRAL</b>														
Gallipolis	80	37	55	+4	0.00	0		26.54	+1.77	67	4132	+729		
Hillsboro	77	28	53	+3	0.00	0		30.93	+3.53	82	3696	+580		
Jackson_3NW	77	33	52	+4	0.00	0		26.80	+2.02	70	3411	+394		
Portsmouth	80	37	56	+6	0.04	2		23.06	-2.18	71	3982	+631		
South_Point	81	38	57	+7	0.00	0		31.30	+5.44	79	4142	+899		
Waterloo	80	31	52	+1	0.00	0		23.27	-1.50	87	3704	+345		
Waverly	81	35	55	+6	0.00	0		24.88	-0.02	67	3972	+831		
West_Union_6ENE	79	34	55	+4	0.02	1		27.99	+1.25	83	3835	+502		
<b>90 SOUTHEAST</b>														
Beverly_STP	79	34	52	+3	0.01	1		22.69	-4.70	79	3754	+751		
Cambridge	78	30	51	+1	0.15	2		23.70	-1.25	70	4182	+1052		
Hannibal_Locks_	76	36	52	+3	0.01	1		25.60	+0.83	83	3547	+602		
New_Lexington_2	79	31	51	+4	0.09	2		24.69	-1.62	89	3376	+660		
Zanesville_AP	78	30	53	+4	0.11	2		19.19	-5.55	83	3984	+1057		

Summary based on NWS data. DFN = Departure From Normal. Precipitation (rain or melted snow/ice) in inches. Air Temperatures in Degrees Fahrenheit. For more weather information visit [www.awis.com](http://www.awis.com) or call 1-888-798-9955. Copyright 2016: Agricultural Weather Information Service, Inc. All rights reserved.