



OH-CW1817

Ohio Crop Weather

May 1, 2017

Planting Progress Stalled by Rain

The week started out ideal for planting before spotty rains delayed field activity. There were 4.8 days suitable for fieldwork in Ohio during the week ending April 30, according to Cheryl Turner, Ohio State Statistician with the USDA's National Agricultural Statistics Service. **Corn** and **soybean** planting made solid progress in Western Ohio before rain set in. Locally heavy amounts fell in Southwest Ohio, drowning out some recently planted fields. Colder temperatures also returned. **Pasture** and **range** condition is good despite some reports of ponding. Other activities included fertilizer application, spraying, spreading manure, and harvesting forages.

Soil Moisture: Week Ending 04/30/17

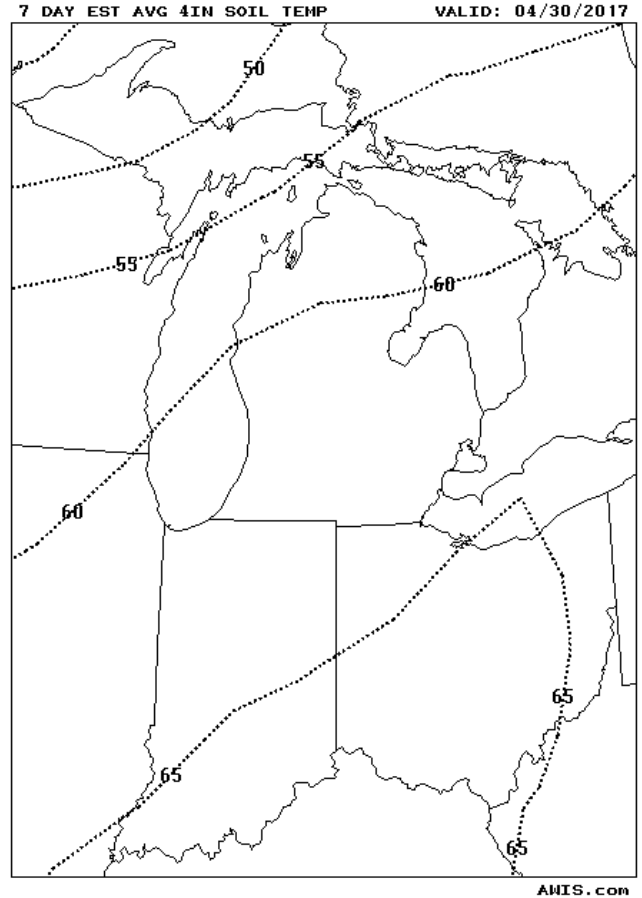
Item	Very short	Short	Adequate	Surplus
	(percent)	(percent)	(percent)	(percent)
Topsoil moisture	0	5	70	25
Subsoil moisture	0	4	79	17

Crop Progress : Week Ending 04/30/17

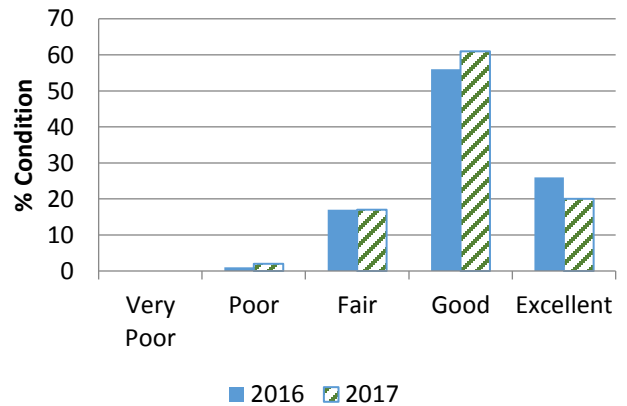
Crop/Activity	Percent Completed			
	This week	Last week	Last year	5 Year Average
Days Suitable for Fieldwork ..	4.8	4.2	NA	NA
Corn Planted	42	9	24	21
Corn Emerged	5	0	1	2
Soybeans Planted	14	1	4	5
Winter Wheat Jointing	69	41	73	NA
Winter Wheat Headed	5	1	4	1
Oats Planted	75	51	74	64
Oats Emerged	41	17	36	31

Crop Condition: Week Ending 04/30/17

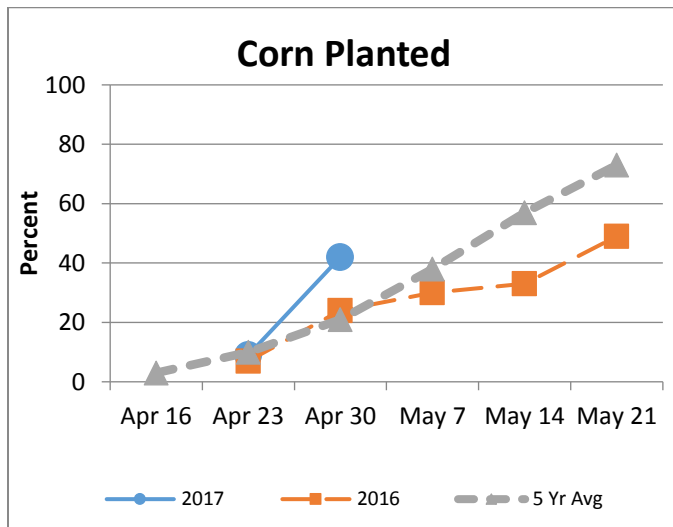
Crop	Very poor	Poor	Fair	Good	Excellent
	(percent)	(percent)	(percent)	(percent)	(percent)
Winter Wheat	0	2	17	61	20
Pasture and Range	0	3	14	71	12



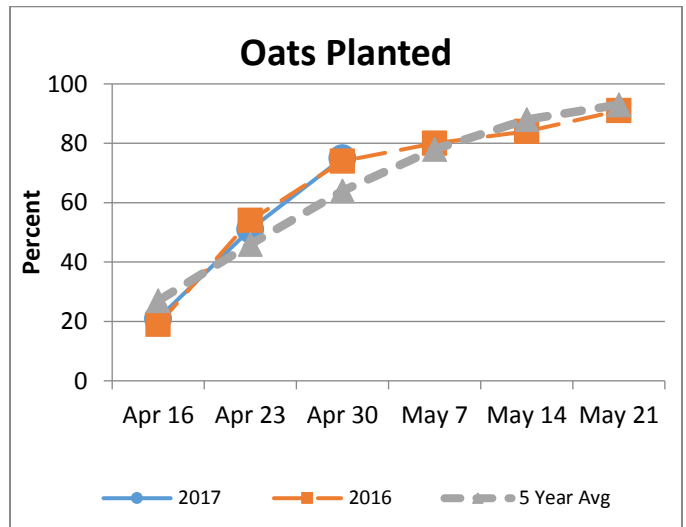
Winter Wheat Condition



Corn Planted



Oats Planted



Media Contact: Cheryl Turner · (614) 728-2100

P.O. Box 30239 · Lansing, MI 48909-9983
(517) 324-5300 · (855) 270-2709 FAX · www.nass.usda.gov

USDA is an equal opportunity provider and employer.

For the Period: April 24, 2017
 To: April 30, 2017

LAST WEEK WEATHER SUMMARY DATA | April 1, 2017 - April 30, 2017

STATION	TEMPERATURE				PRECIPITATION		PRECIPITATION			GDD BASE 50F	
	HI	LO	AVG	DFN	TOTAL	DAYS	TOTAL	DFN	DYS	TOTAL	DFN
10 NORTHWEST											
Bryan_2SE	84	40	57	+5	0.87	3	4.74	+1.18	10	150	+97
Defiance_AP	82	37	57	+4	1.10	3	3.62	+0.31	9	154	+88
Defiance_Power_	83	41	59	+6	1.19	3	3.46	+0.15	11	203	+137
Findlay_AP	87	42	61	+8	1.20	3	2.75	-0.42	9	257	+192
Lima_AP	83	40	59	+5	1.98	3	3.19	-0.29	10	241	+156
Pandora	87	38	62	+9	1.54	4	3.54	+0.24	14	278	+214
Paulding	84	36	58	+6	1.31	3	3.43	+0.12	9	175	+129
Toledo_AP	85	40	58	+5	0.82	3	3.11	-0.13	10	188	+126
Toledo_Metcalf	86	42	59	+2	0.36	3	3.39	+0.10	9	214	+96
Van_Wert_1S	84	35	57	+3	1.12	3	3.81	+0.32	11	173	+104
Wauseon_WTP	82	35	56	+4	0.76	3	3.30	+0.00	11	145	+98
20 NORTH CENTRAL											
Bucyrus_Ag	84	39	58	+6	1.38	2	2.75	-0.71	9	196	+145
Elyria_AP	80	36	59	+7	0.52	2	2.64	-0.59	12	213	+165
Fremont_City	86	35	57	+4	0.70	2	3.19	-0.09	10	190	+132
Mansfield_AP	82	42	60	+8	1.46	3	4.06	-0.12	15	235	+192
Norwalk_WWTP	84	35	58	+6	1.04	3	3.73	+0.43	11	195	+145
30 NORTHEAST											
Akron_Canton_AP	81	41	61	+8	1.04	5	5.56	+2.16	16	250	+195
Ashtabula_AP	80	35	59	+9	0.48	2	2.58	-1.06	11	190	+161
Chardon	80	31	58	+9	0.80	4	4.97	+1.12	14	186	+162
Cleveland_AP	82	42	62	+10	0.46	2	5.03	+1.66	12	269	+218
Mosquito_Creek_	81	34	58	+7	1.03	4	4.52	+1.21	14	175	+141
Stow_4SE	80	34	58	+3	1.44	3	5.14	+1.98	11	175	+84
Wayne_County_AP	79	39	59	+6	1.10	3	3.91	+0.46	11	197	+142
Wooster_Exp_Stn	81	39	59	+6	1.26	3	4.16	+0.71	13	187	+132
40 WEST CENTRAL											
Bellefontaine	82	41	59	+5	2.19	4	3.94	+0.46	12	223	+157
Huntsville	85	34	58	+4	2.17	2	4.24	+0.76	10	222	+156
New_Carlisle	85	39	61	+7	2.13	2	3.81	+0.43	11	243	+164
Sidney_1S	82	35	58	+5	2.12	4	4.05	+0.48	15	201	+142
Springfield_2	83	41	61	+7	1.58	3	3.94	+0.56	14	258	+179
Urbana	83	43	61	+7	2.18	2	4.07	+0.55	12	233	+158
Versailles	82	41	59	+6	2.28	4	4.35	+0.78	14	203	+144
Wapakoneta_AP	82	39	60	+5	1.76	3	3.67	+0.16	16	248	+147
50 CENTRAL											
Centerburg_2SE	84	42	61	+8	1.80	3	4.15	+0.39	13	227	+164
Circleville_Ag	83	39	61	+5	2.07	2	5.98	+2.53	12	244	+125
Columbus_AP	85	44	65	+9	1.27	2	3.02	-0.25	12	327	+203
Delaware_AP	86	43	63	+10	1.67	3	3.78	+0.32	17	273	+206
Fredericktown_4	80	42	61	+9	1.49	3	3.54	-0.06	14	223	+178
Galion_Wtr_Wks	83	37	58	+6	1.85	3	3.98	+0.50	13	214	+166
Lancaster/Fairf	84	43	63	+9	1.77	2	4.34	+1.27	12	285	+207
London_Fish_Hat	84	39	58	+5	2.12	3	3.95	+0.35	12	203	+139
Marion_AP	83	38	61	+8	1.49	2	3.03	-0.68	9	256	+199
Marysville_OH_A	86	38	61	+6	2.71	3	3.97	+0.59	11	227	+134
Newark_AP	84	39	63	+10	1.60	2	3.43	-0.33	11	274	+207
Washington_Crt_	84	39	61	+5	2.80	3	5.12	+1.57	14	235	+111
60 EAST CENTRAL											
Dennison_Water	83	37	60	+7	1.04	4	4.48	+1.24	15	215	+158
New_Philadelphi	82	39	62	+9	1.25	5	5.63	+2.12	16	257	+202
Piedmont_Lake	80	41	59	+6	1.11	5	4.50	+1.26	17	224	+167
Steubenville	82	44	62	+8	1.02	5	4.84	+1.63	16	228	+135
70 SOUTHWEST											
Cheviot	82	40	62	+6	2.78	3	6.63	+2.42	12	286	+169
Cincinnati_Lunk	82	42	64	+6	2.19	3	6.23	+2.42	13	318	+160
Dayton_AP	82	42	62	+7	3.24	3	5.49	+1.44	13	286	+192
Dayton_Wright_B	81	43	63	+8	2.36	3	4.42	+0.56	12	303	+198
Fairfield	82	41	64	+7	2.24	3	4.42	+0.05	10	304	+177
Wilmington_3N	82	39	60	+5	2.40	3	4.83	+0.83	13	248	+162
Wright_Paterson	84	40	64	+7	1.81	2	4.15	+0.08	10	308	+180
80 SOUTH CENTRAL											
Gallipolis	84	44	63	+6	0.63	3	3.20	+0.02	14	311	+171
Hillsboro	82	39	62	+6	2.32	2	5.19	+1.19	13	269	+158
Jackson_3NW	82	40	61	+6	1.49	2	4.40	+1.12	11	274	+165
Portsmouth	84	46	64	+7	0.66	2	3.10	-0.27	14	340	+190
South_Point	85	44	62	+6	0.38	2	3.52	+0.21	12	324	+201
Waterloo	84	38	61	+4	0.61	2	3.58	+0.42	11	260	+127
Waverly	86	41	64	+9	1.69	1	4.35	+0.89	10	313	+203
West_Union_6ENE	83	43	63	+6	2.06	3	5.28	+1.42	13	309	+161
90 SOUTHEAST											
Beverly_STP	83	45	63	+8	1.36	2	5.03	+1.40	14	256	+154
Cambridge	82	43	61	+5	1.12	5	3.89	+0.53	17	253	+133
Hannibal_Locks_	82	40	61	+7	0.74	3	4.25	+0.86	13	212	+131
New_Lexington_2	82	36	60	+7	1.79	3	5.68	+1.93	11	206	+145
Zanesville_AP	82	43	63	+8	1.08	3	3.33	+0.05	12	289	+184

Summary based on NWS data. DFN = Departure From Normal. Precipitation (rain or melted snow/ice) in inches. Air Temperatures in Degrees Fahrenheit. For more weather information visit www.awis.com or call 1-888-798-9955. Copyright 2017: Agricultural Weather Information Service, Inc. All rights reserved.