



OH-CW3318

Ohio Crop Weather

August 20, 2018

Spotty Rains Continue

Warm and wet weather continued for most of the State, according to Cheryl Turner, State Statistician, USDA, NASS, Ohio Field Office. There were 4.2 days suitable for fieldwork in Ohio during the week ending August 19. **Corn** progress remained well ahead of the 5-year average for dough and dent stages. **Soybean** condition improved slightly to 75 percent good to excellent. Field work included making **hay**, tilling fields, and hauling manure. Livestock reportedly benefited from cooler temperatures in the mornings and improved pasture conditions. **Oats** were nearly all harvested by the end of the week.

Soil Moisture: Week Ending 08/19/18

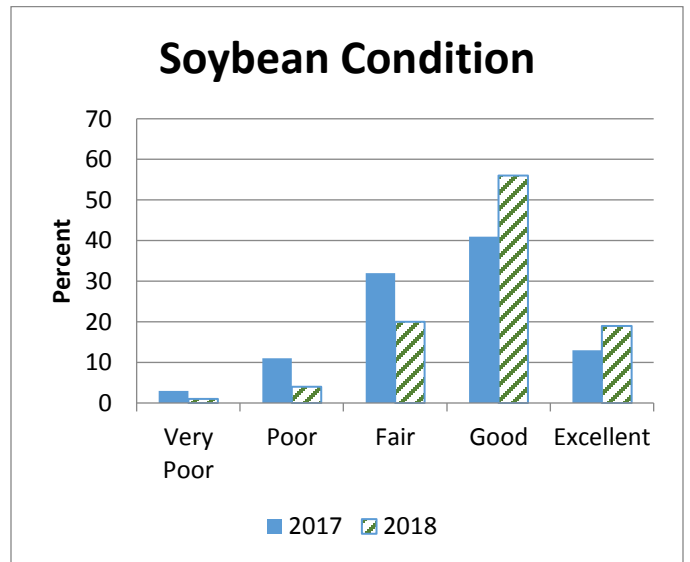
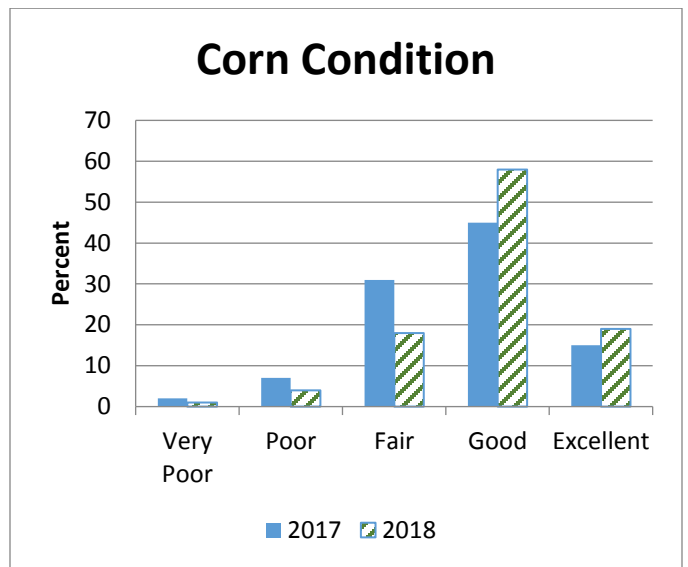
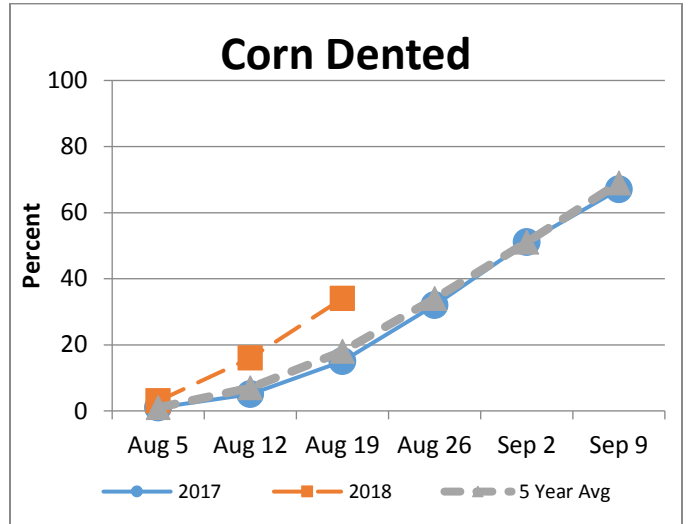
| Item | Very short | Short | Adequate | Surplus |
|------------------------|------------|-----------|-----------|-----------|
| | (percent) | (percent) | (percent) | (percent) |
| Topsoil moisture | 2 | 15 | 72 | 11 |
| Subsoil moisture | 3 | 15 | 74 | 8 |

Crop Progress : Week Ending 08/19/18

| Crop/Activity | Percent Completed | | | |
|--------------------------------|-------------------|-----------|-----------|----------------|
| | This week | Last week | Last year | 5 Year average |
| Days Suitable for Fieldwork .. | 4.2 | 4.3 | NA | NA |
| Corn Dough | 81 | 66 | 68 | 70 |
| Corn Dented..... | 34 | 16 | 15 | 18 |
| Soybeans Setting Pods..... | 90 | 84 | 82 | 84 |
| Alfalfa Hay 3rd Cutting | 70 | 60 | 66 | NA |
| Other Hay 2nd Cutting..... | 80 | 78 | 93 | NA |
| Other Hay 3rd Cutting | 30 | 24 | 39 | NA |
| Oats Harvested..... | 95 | 91 | 99 | 95 |

Crop Condition: Week Ending 08/19/18

| Crop | Very poor | Poor | Fair | Good | Excellent |
|-----------------------|-----------|-----------|-----------|-----------|-----------|
| | (percent) | (percent) | (percent) | (percent) | (percent) |
| Corn | 1 | 4 | 18 | 58 | 19 |
| Soybeans | 1 | 4 | 20 | 56 | 19 |
| Pasture and Range.... | 2 | 11 | 33 | 44 | 10 |



Media Contact: Cheryl Turner · (614)-728-2100

P.O. Box 30239 · Lansing, MI 48909-9983
(517) 324-5300 · (855) 270-2709 FAX · www.nass.usda.gov

USDA is an equal opportunity provider and employer.

Weather Summary For Ohio [Great Lakes Region NASS]
Based on RCC data

For the Period: August 13, 2018
To: August 19, 2018

LAST WEEK WEATHER SUMMARY DATA | April 01, 2018 - August 19, 2018

| STATION | TEMPERATURE | | | | PRECIPITATION | | PRECIPITATION | | | GDD BASE 50F | |
|-------------------------|-------------|----|-----|-----|---------------|------|---------------|--------|-----|--------------|------|
| | HI | LO | AVG | DFN | TOTAL | DAYS | TOTAL | DFN | DYS | TOTAL | DFN |
| 10_NORTHWEST | | | | | | | | | | | |
| BRYAN 2 SE | 88 | 61 | 74 | +3 | 1.54 | 4 | 20.27 | +2.98 | 59 | 2316 | +206 |
| DEFIANCE AP | 85 | 63 | 72 | +1 | 1.18 | 3 | 16.01 | +0.34 | 59 | 2401 | +327 |
| FINDLAY AP | 87 | 63 | 74 | +2 | 1.37 | 3 | 19.70 | +3.05 | 76 | 2574 | +374 |
| LIMA ALLEN COUN | 83 | 59 | 71 | -1 | 0.93 | 3 | 22.41 | +5.36 | 67 | 2404 | +170 |
| PANDORA | 85 | 60 | 74 | +2 | 1.18 | 3 | 14.95 | -2.57 | 44 | 2302 | +127 |
| PAULDING | 87 | 61 | 75 | +4 | 1.57 | 3 | 19.10 | +2.26 | 60 | 2441 | +379 |
| TOLEDO EXPRESS | 88 | 64 | 74 | +2 | 1.13 | 3 | 19.83 | +4.29 | 68 | 2450 | +296 |
| TOLEDO METCALF | 87 | 65 | 74 | +2 | 1.07 | 4 | 18.10 | +2.51 | 73 | 2486 | +296 |
| VAN WERT 1 S | 86 | 62 | 73 | +1 | 2.06 | 4 | 20.38 | +1.52 | 49 | 2405 | +133 |
| WAUSEON WATER P | 86 | 61 | 73 | +3 | 1.02 | 4 | 17.27 | +1.03 | 55 | 2280 | +287 |
| 20_NORTH_CENTRAL | | | | | | | | | | | |
| BUCYRUS | 88 | 60 | 73 | +3 | 1.39 | 3 | 14.31 | -4.52 | 55 | 2357 | +323 |
| ELYRIA LORAIN C | 84 | 56 | 70 | +0 | 1.16 | 4 | 20.02 | +2.68 | 65 | 2205 | +151 |
| FREMONT | 89 | 62 | 75 | +3 | 0.97 | 3 | 14.09 | -2.90 | 40 | 2021 | -160 |
| MANSFIELD LAHM | 86 | 59 | 73 | +2 | 0.93 | 3 | 21.24 | +0.71 | 82 | 2347 | +362 |
| NORWALK WWTP | 89 | 60 | 74 | +2 | 0.59 | 3 | 13.55 | -4.26 | 59 | 2290 | +214 |
| 30_NORTHEAST | | | | | | | | | | | |
| AKRON CANTON AP | 88 | 63 | 73 | +3 | 1.23 | 3 | 20.92 | +2.97 | 81 | 2526 | +509 |
| ASHTABULA COUNT | 83 | 59 | 72 | +3 | 0.60 | 2 | 18.14 | +1.78 | 55 | 2060 | +227 |
| CHARDON | 84 | 57 | 72 | +4 | 0.31 | 3 | 22.60 | +2.69 | 65 | 2027 | +331 |
| CLEVELAND-HOPKI | 87 | 62 | 74 | +2 | 0.22 | 3 | 26.47 | +10.25 | 79 | 2492 | +326 |
| MOSQUITO CREEK | 84 | 58 | 72 | +3 | 0.62 | 4 | 20.04 | +2.73 | 74 | 2172 | +298 |
| STOW | 86 | 58 | 73 | +3 | 0.45 | 2 | 15.24 | -6.80 | 55 | 2142 | +158 |
| WOOSTER EXP STA | 87 | 59 | 73 | +3 | 1.39 | 5 | 20.91 | +1.71 | 62 | 2246 | +238 |
| WOOSTER WAYNE C | 84 | 59 | 70 | +1 | 0.99 | 2 | 21.87 | +4.63 | 78 | 2208 | +190 |
| 40_WEST_CENTRAL | | | | | | | | | | | |
| BELLEFONTAINE | 83 | 59 | 72 | +1 | 1.38 | 4 | 17.89 | -0.99 | 55 | 2362 | +204 |
| HUNTSVILLE 3N | 86 | 59 | 73 | +1 | 1.02 | 3 | 19.84 | +0.96 | 56 | 2438 | +278 |
| NEW CARLISLE | 85 | 60 | 72 | +0 | 2.66 | 4 | 19.03 | +0.25 | 49 | 2098 | -88 |
| SIDNEY 1 S | 87 | 63 | 74 | +3 | 2.10 | 4 | 20.07 | +1.17 | 57 | 2584 | +456 |
| SPRINGFIELD NEW | 86 | 62 | 74 | +2 | 2.63 | 3 | 18.78 | +0.00 | 63 | 2082 | -104 |
| ST MARYS 3 W | 85 | 61 | 73 | +1 | 1.82 | 4 | 17.28 | -0.46 | 60 | 2404 | +206 |
| URBANA WWTP | 83 | 60 | 72 | +0 | 1.64 | 3 | 22.11 | +1.52 | 49 | 2430 | +224 |
| VERSAILLES | 85 | 61 | 73 | +0 | 0.97 | 3 | 18.02 | -0.54 | 62 | 2448 | +42 |
| 50_CENTRAL | | | | | | | | | | | |
| CENTERBURG 2 SE | 84 | 57 | 70 | -1 | 1.85 | 4 | 22.63 | +3.48 | 57 | 2226 | +76 |
| CIRCLEVILLE | 86 | 61 | 74 | +1 | 1.23 | 5 | 26.82 | +8.72 | 55 | 2766 | +426 |
| COLUMBUS OHIO S | 86 | 60 | 73 | +0 | 2.00 | 4 | 23.98 | +5.25 | 76 | 2570 | +280 |
| DELAWARE | 82 | 57 | 71 | -1 | 1.18 | 3 | 23.98 | +5.91 | 50 | 2470 | +204 |
| FREDERICKTOWN 4 | 86 | 60 | 73 | +4 | 1.61 | 5 | 21.45 | +3.16 | 66 | 2456 | +572 |
| GALION WATER WO | 87 | 53 | 72 | +0 | 0.81 | 3 | 18.35 | -1.45 | 52 | 2343 | +268 |
| LANCASTER | 87 | 62 | 74 | +0 | 0.45 | 2 | 16.07 | -1.96 | 59 | 2416 | -28 |
| LONDON STATE FI | 83 | 60 | 72 | +0 | 0.22 | 3 | 18.17 | -0.33 | 48 | 2280 | +104 |
| MARION MUNICIPA | 85 | 57 | 71 | +0 | 0.40 | 4 | 18.99 | +1.13 | 71 | 2378 | +252 |
| MARYSVILLE | 85 | 61 | 73 | +0 | 0.54 | 3 | 15.30 | -2.92 | 42 | 1990 | -358 |
| NEWARK HEATH AI | 83 | 59 | 71 | +0 | 1.02 | 4 | 27.13 | +8.47 | 82 | 2500 | +378 |
| WASHINGTON COUR | 84 | 48 | 71 | -2 | 0.75 | 3 | 24.35 | +6.47 | 54 | 2430 | +116 |
| 60_EAST_CENTRAL | | | | | | | | | | | |
| DENNISON WTR WK | 88 | 58 | 73 | +2 | 1.06 | 3 | 20.93 | +2.72 | 61 | 2428 | +378 |
| NEW PHILADELPHI | 87 | 60 | 72 | +0 | 1.17 | 4 | 20.87 | +3.48 | 77 | 2473 | +360 |
| STEUBENVILLE | 85 | 58 | 73 | +1 | 1.39 | 3 | 21.64 | +3.26 | 48 | 2090 | -86 |
| 70_SOUTHWEST | | | | | | | | | | | |
| CINCINNATI MUNI | 87 | 62 | 73 | -2 | 3.57 | 3 | 25.17 | +6.05 | 75 | 2746 | +228 |
| DAYTON INTL AP | 85 | 63 | 73 | +0 | 1.60 | 3 | 22.65 | +3.81 | 76 | 2616 | +306 |
| DAYTON WRIGHT B | 86 | 63 | 74 | +1 | 0.96 | 3 | 24.84 | +6.21 | 73 | 2846 | +485 |
| HARRISON | 84 | 61 | 72 | -3 | 1.27 | 4 | 24.77 | +4.80 | 52 | 2644 | +136 |
| WILMINGTON 3 N | 85 | 58 | 72 | +0 | 1.31 | 2 | 21.35 | +2.17 | 59 | 2358 | +110 |
| WRIGHT PATERSON | 84 | 62 | 73 | +1 | 2.63 | 4 | 23.17 | +4.39 | 77 | 2672 | +486 |
| 80_SOUTH_CENTRAL | | | | | | | | | | | |
| GALLIPOLIS | 87 | 61 | 76 | -2 | 1.36 | 3 | 22.07 | +4.18 | 52 | 2787 | -128 |
| HILLSBORO | 85 | 60 | 74 | +2 | 0.51 | 2 | 23.32 | +4.70 | 55 | 2600 | +362 |
| JACKSON 3 NW | 81 | 59 | 71 | -2 | 0.16 | 2 | 19.55 | +0.81 | 52 | 2188 | -106 |
| PORTSMOUTH-SCIO | 85 | 61 | 74 | -1 | 0.60 | 2 | 18.93 | +0.46 | 53 | 2524 | -18 |
| SOUTH POINT | 87 | 64 | 76 | +1 | 1.47 | 1 | 18.28 | -2.54 | 40 | 2259 | -326 |
| WATERLOO | 88 | 60 | 74 | +2 | 0.51 | 3 | 20.89 | +0.30 | 58 | 2306 | +43 |
| WAVERLY | 87 | 61 | 75 | +1 | 0.10 | 1 | 26.48 | +8.25 | 50 | 2802 | +378 |
| 90_SOUTHEAST | | | | | | | | | | | |
| BEVERLY STP | 87 | 60 | 74 | +1 | 0.40 | 6 | 24.03 | +5.14 | 72 | 2225 | -99 |
| CAMBRIDGE | 86 | 57 | 71 | -2 | 1.35 | 4 | 14.17 | -3.64 | 40 | 2296 | -74 |
| HANNIBAL LOCKS | 83 | 61 | 73 | +0 | 0.93 | 4 | 26.21 | +7.69 | 65 | 2308 | +146 |
| NEW LEXINGTON 2 | 84 | 58 | 72 | +2 | 0.25 | 3 | 23.73 | +4.93 | 67 | 2358 | +334 |
| ZANESVILLE MUNI | 84 | 62 | 72 | +0 | 0.74 | 3 | 24.33 | +6.88 | 80 | 2564 | +374 |

Summary based on NOAA Regional Climate Centers (RCCs) data. DFN = departure from normal. Precipitation (rain or melted snow/ice) in inches. Air temperature in degrees fahrenheit. Climate normals used are for the 1981-2010 period.