United States Department of Agriculture
National Agricultural Statistics Service
Great Lakes Region

Ohio Crop Weather

OH-CW1819 May 6, 2019

Rain Continued to Stall Planting

Little to no fieldwork was completed last week due to the continued extremely wet weather, according to Cheryl Turner, State Statistician, USDA NASS, Ohio Field Office. There were 0.6 days suitable for fieldwork in Ohio during the week ending May 5. There were multiple reports of zero days suitable for fieldwork last week. There had been some additional flooding and soils were extremely saturated, causing more delays in the planting season. **Winter wheat** condition remained mostly fair and there were concerns of weed pressure due to the wet weather. There was very little opportunity to get any **corn** or **soybean** planting done last week. **Oat** planting and emergence was slowly moving along. Despite wet weather, pastures condition were mostly fair to good.

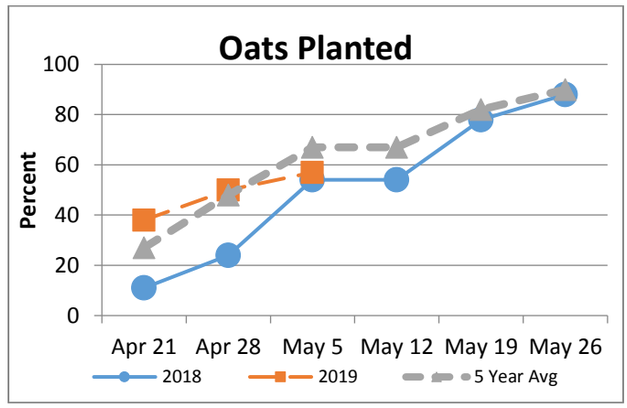

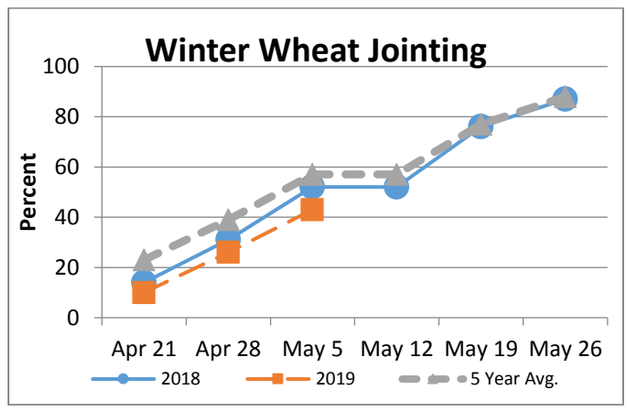

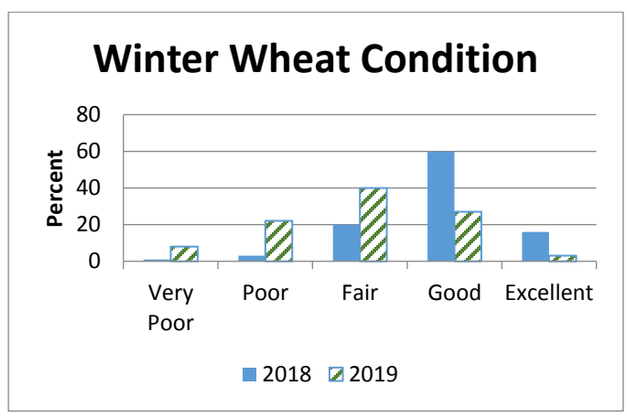

Soil Moisture: Week Ending 05/05/19

Item	Very short	Short	Adequate	Surplus
	(percent)	*(percent)*	*(percent)*	*(percent)*
Topsoil moisture	0	0	17	83
Subsoil moisture	0	0	23	77

Crop Progress : Week Ending 05/05/19

Crop/Activity	Percent Completed			
	This week	Last week	Last year	5 Year Average
Days Suitable for Fieldwork ..	0.6	1.1	NA	NA
Corn Planted	2	2	20	27
Soybeans Planted	1	1	7	9
Winter Wheat Jointing	43	26	52	57
Winter Wheat Headed	1	1	2	6
Oats Planted	57	50	54	67
Oats Emerged	36	24	18	33

Crop Condition: Week Ending 05/05/19

Crop	Very poor	Poor	Fair	Good	Excellent
	(percent)	*(percent)*	*(percent)*	*(percent)*	*(percent)*
Winter Wheat.....	8	22	40	27	3
Pasture and Range....	2	19	33	41	5

Media Contact: Cheryl Turner · (614) 728 2100

3001 Coolidge Road Suite 400 · Lansing, MI 48909-9983
(517) 324-5300 · (855) 270-2709 FAX · www.nass.usda.gov

USDA is an equal opportunity provider and employer.

Weather Summary For Ohio

	Last Week						Since April 1				
	Temperature				Precipitation		Precipitation			GDD Base 50	
Station Name	**Hi**	**Lo**	**Avg**	**DFN**	**Total**	**Days**	**Total**	**DFN**	**Days**	**Total**	**DFN**
Northwest											
BRYAN 2 SE	68	39	50	-5	1.02	5	5.60	1.25	18	76	-46
FINDLAY WPCC	52	40	47	-10	0.33	2	5.81	1.77	15	104	-60
TOLEDO EXPRESS AP	73	38	53	-2	0.89	5	5.09	1.35	17	143	5
VAN WERT 1 S	70	40	52	-5	1.01	5	7.69	3.75	16	103	-54
North Central											
BUCYRUS	80	42	58	3	1.61	6	6.43	2.36	19	183	51
FREMONT	78	39	53	-3	1.12	4	6.92	2.91	18	123	-13
MANSFIELD LAHM RGNL AP	80	38	56	1	1.27	6	5.18	0.36	21	159	22
NORWALK WWTP	59	38	47	-7	0.50	2	4.16	0.04	14	85	-51
Northeast											
CHARDON	82	30	52	1	2.06	6	5.84	1.20	19	99	3
CLEVELAND-HOPKINS INTL AP	83	39	54	-1	1.43	6	4.85	0.80	20	173	22
WARREN 3 S	84	28	56	3	0.51	5	3.73	-0.35	15	159	49
WOOSTER EXP STATION	82	37	56	1	1.27	4	4.86	0.56	15	134	-5
West Central											
BELLEFONTAINE	77	38	58	2	0.60	4	4.35	0.17	17	140	-19
GREENVILLE WATER PLANT	78	43	58	2	0.70	4	6.77	2.41	19	190	32
SIDNEY 1 S	79	42	58	3	0.89	6	5.45	1.23	22	151	8
URBANA WWTP	78	39	57	1	1.64	5	6.24	1.77	17	144	-14
Central											
CENTERBURG 2 SE	80	38	56	0	1.31	6	5.88	1.39	21	157	-10
CIRCLEVILLE	84	44	64	6	1.64	4	5.72	1.48	17	294	93
MARYSVILLE	80	43	60	2	1.21	3	5.47	1.54	14	197	6
PORT COLUMBUS INTERNATIONAL AIRPORT	83	43	60	2	0.61	4	4.16	0.15	13	249	32
East Central											
DENNISON WTR WKS	85	35	58	3	0.79	5	5.50	1.38	19	189	47
STEUBENVILLE	85	36	60	3	0.73	4	3.04	-1.04	13	198	34
Southwest											
DAYTON WRIGHT BROTHERS AP	82	41	64	6	1.74	4	6.47	1.76	15	292	90
EATON	74	39	58	1	1.58	4	6.54	1.76	18	162	-7
FRANKLIN	81	45	61	4	1.21	4	5.20	0.54	12	217	24
WILMINGTON AIRBORNE PARK	80	41	62	4	1.46	5	6.94	2.35	17	240	51
South Central											
HILLSBORO	82	39	61	4	1.45	4	6.30	1.47	17	232	41
PORTSMOUTH-SCIOTOVILLE	80	41	60	1	0.88	2	4.70	0.39	13	246	-10
SOUTH POINT	92	45	69	9	1.97	4	5.38	0.80	16	347	96
WAVERLY	85	40	63	5	0.87	3	5.75	1.46	15	279	73
Southeast											
BEVERLY STP	85	39	63	6	1.11	4	4.47	0.46	18	285	106
HANNIBAL LOCKS AND DAM	85	37	61	5	0.35	4	4.63	0.67	20	231	66
LOGAN	75	37	57	1	0.69	2	4.26	-0.01	13	178	30
ZANESVILLE MUNICIPAL AP	85	40	61	4	1.03	5	4.85	0.79	17	263	84

Note:

Summary based on NOAA Regional Climate Centers (RCCs) data. Climate normals used are for the 1981-2010 period.
Precipitation (rain or melted snow/ice) in inches. Air temperature in degrees fahrenheit.