



Crop Progress and Condition

USDA, NASS, Virginia Field Office
Herman Ellison, State Statistician
601 W Broadway, Rm 645
Louisville, KY 40202
(502) 907-3250 or 1-800-928-5277
Homepage: <http://www.nass.usda.gov/va>

In Cooperation with:
U.S. Dept. of Commerce - NOAA
Virginia Tech
Virginia State University
Virginia Cooperative Extension Service
Virginia Department of Agriculture and Consumer Services

Released: November 29, 2021

Issue: 38-21

Agricultural News: This is the last weekly Virginia Crop Weather Bulletin of the year. Monthly reports will be published during the winter months. We would like to thank our federal, state and county cooperative partners for their valuable help in providing the information that makes this publication possible. Days suitable for fieldwork were 6.4. Weather conditions were cool and dry. Average high temperatures were down from the previous week. There are abnormally dry and moderate drought conditions in the State. Some later planted crops are taking longer to germinate. Farming activities for the week included harvesting soybeans and planting small grains.

SOIL MOISTURE for week ending 11/28/21

	Very Short	Short	Adequate	Surplus
	%	%	%	%
Topsoil	4	24	71	1
Subsoil	5	24	70	1

- Represents zero.

CROP CONDITIONS for week ending 11/28/21

Crop	Very Poor	Poor	Fair	Good	Excellent
	%	%	%	%	%
Barley	-	3	29	62	6
Winter wheat	1	5	24	64	6
Pasture	10	22	37	29	2

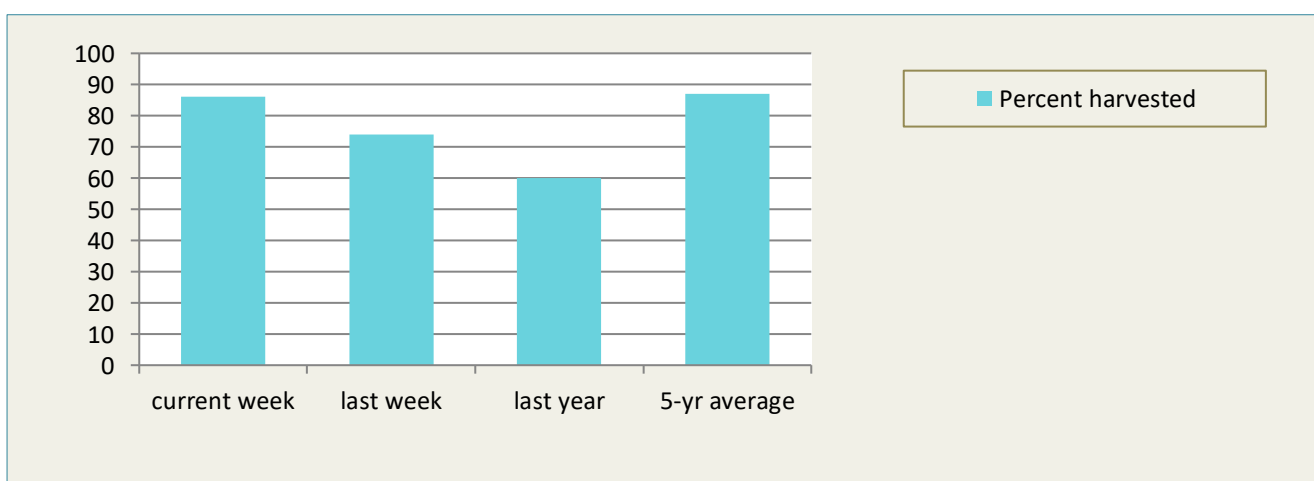
- Represents zero.

CROP PROGRESS for week ending 11/28/21

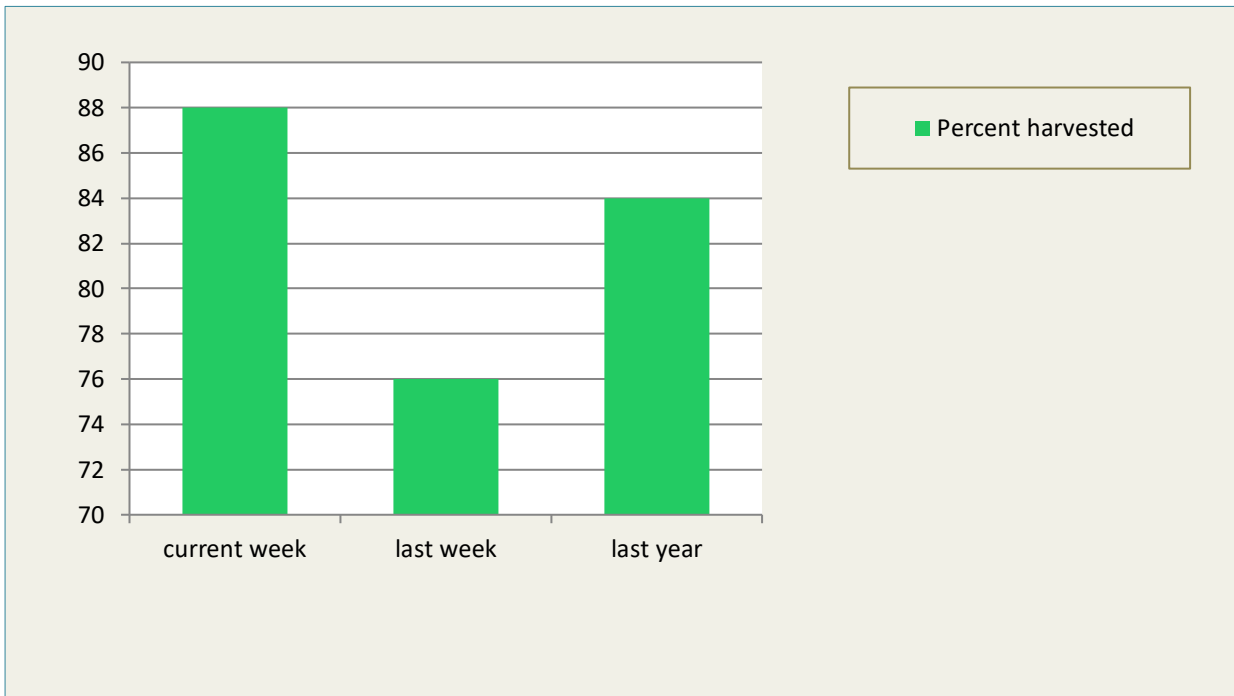
Crop Stage	This Week	Last Week	Last Year	5-Yr Avg
	%	%	%	%
Cotton harvested	86	74	60	87
Soybeans harvested	88	76	84	-
Winter wheat planted	98	93	93	-

- Represents zero or data not available.

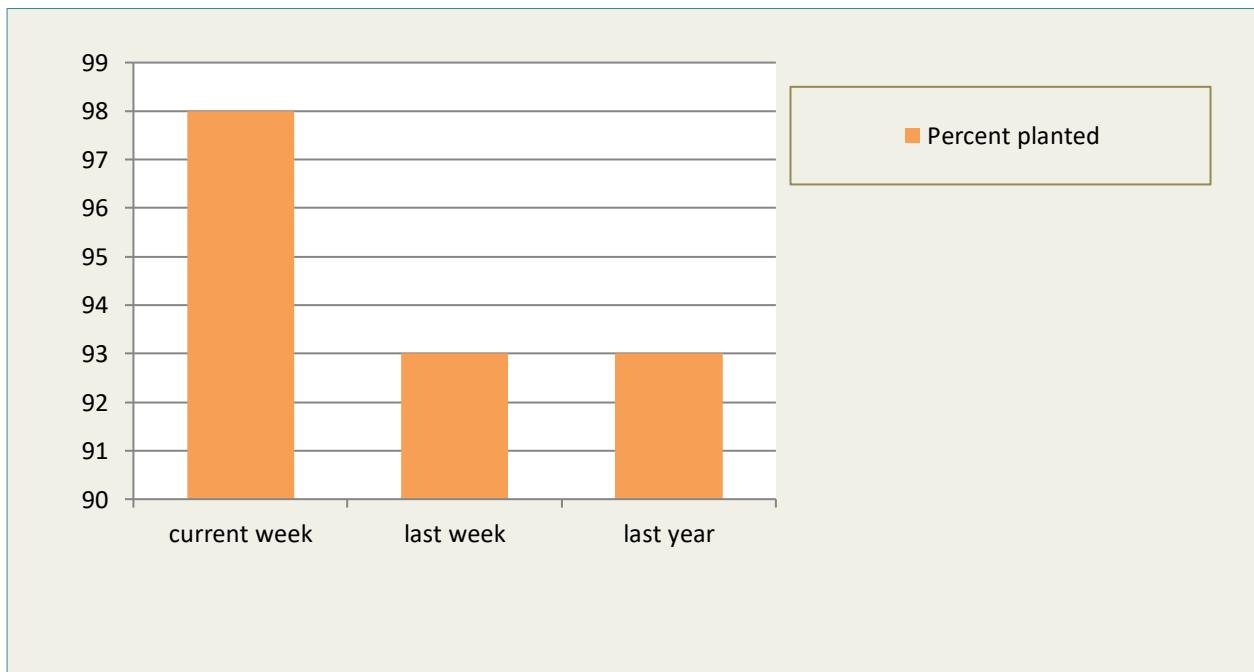
COTTON HARVESTED for week ending 11/28/21



SOYBEANS HARVESTED for week ending 11/28/21



WINTER WHEAT PLANTED for week ending 11/28/21



Weather Summary- For the week ending November 28, 2021

City	Temperature				Precipitation				
	Avg. High	Avg. low	Avg. mean	Avg. dep. from normal *	Last Week	Since Sept. 1	Sept. 1 dep. from normal *	Jan. 1, 2021 to date	Jan. 1, 2021 dep. from normal *
Lynchburg	54.3	27.7	41.0	-2.5	0.05	6.33	-3.9	32.15	-6.9
Norfolk	52.3	35.0	43.6	-6.9	0.30	6.64	-5.5	37.11	-8.6
Richmond	54.1	31.1	42.6	-4.1	0.23	12.10	+1.3	46.18	+4.4
Roanoke	53.4	30.7	42.1	-3.2	0.00	8.93	-0.9	37.15	-2.4
Wash/Dulles	51.4	28.6	40.0	-3.0	0.10	9.91	-0.6	34.51	-5.2

*Normals value based on 2010 normals data. Source: NOAA Southeast Regional Climate Center <https://www.sercc.com/>.