Wyoming

AGRICULTURAL STATISTICS 2009

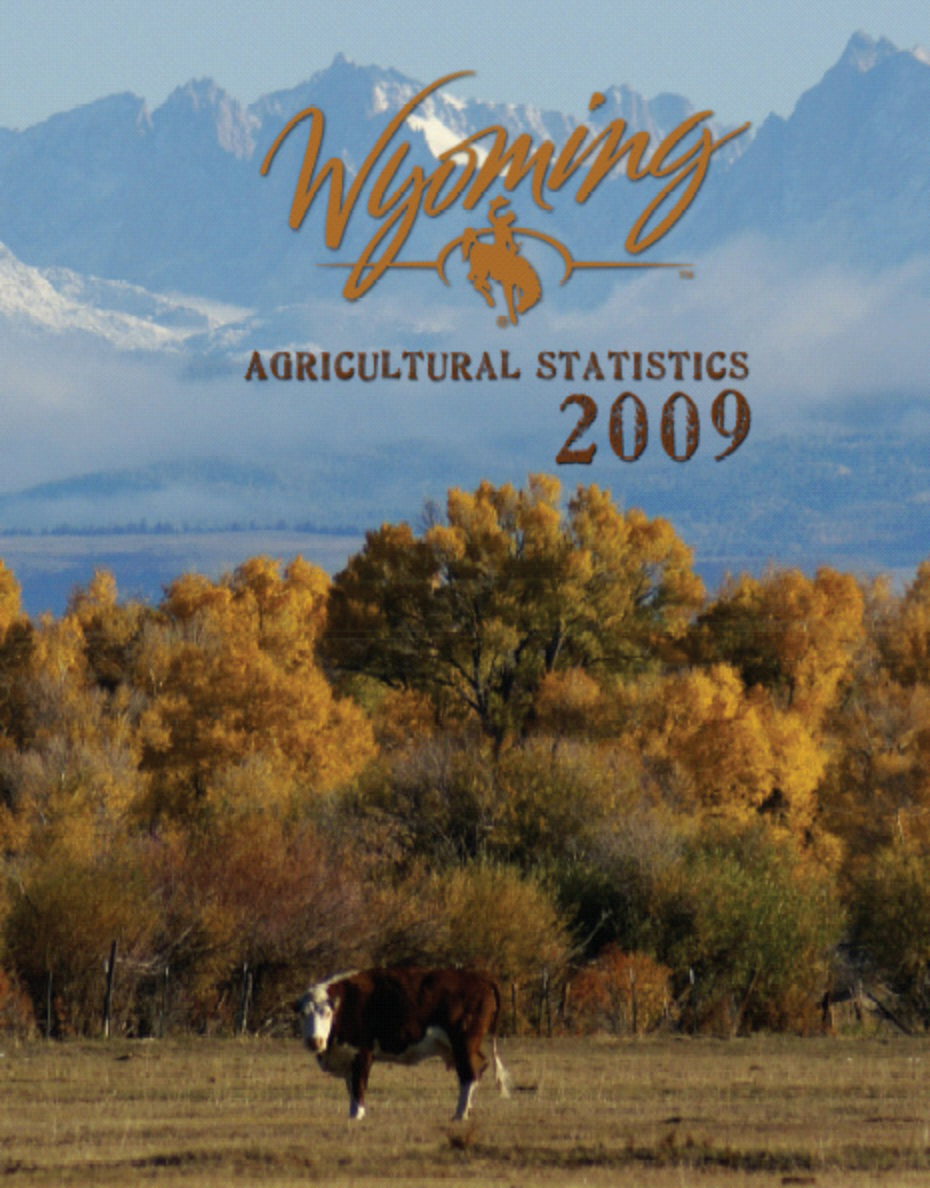

AGRICULTURAL STATISTICS DISTRICTS

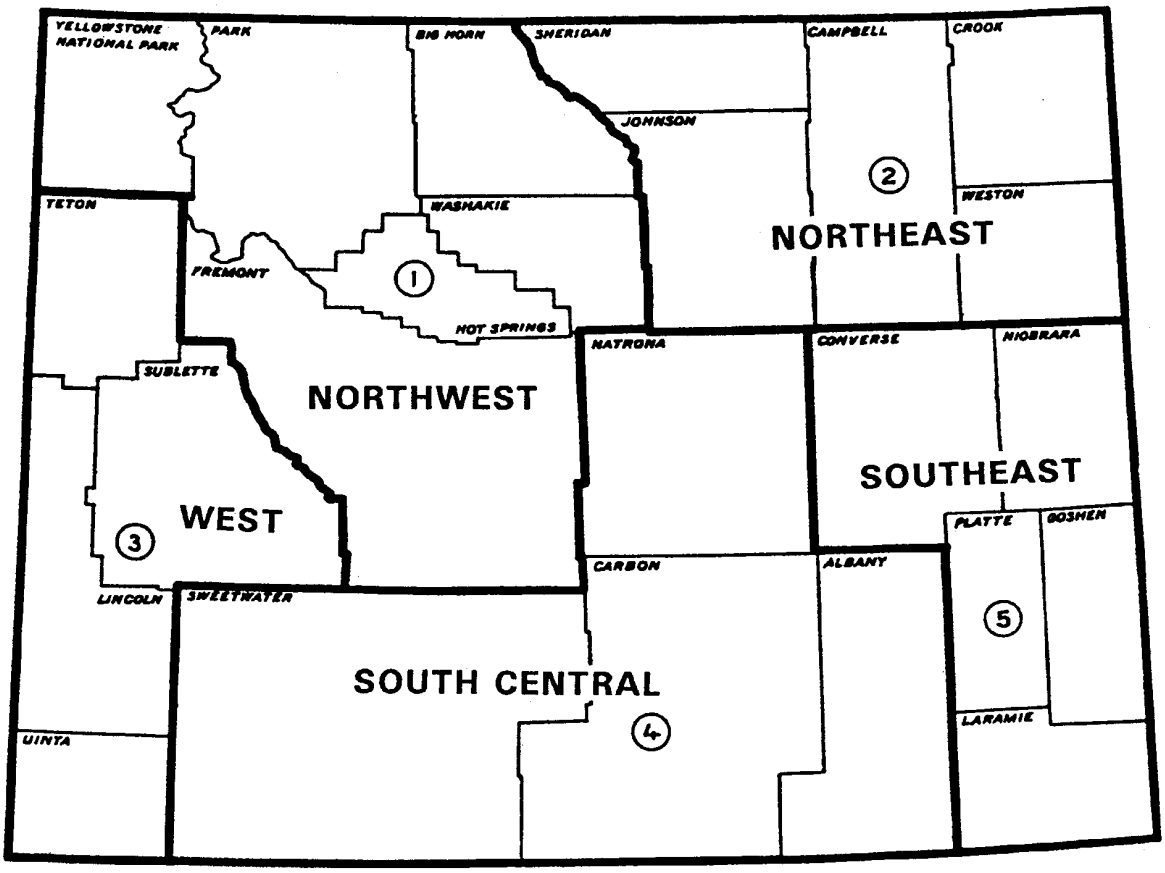

Wyoming Field Office
USDA - National Agricultural Statistics Service

Cover picture courtesy of Wyoming Business Council
Photo by Cat Urbigkit

WYOMING AGRICULTURAL STATISTICS 2009

Compiled by:

USDA NASS, WYOMING FIELD OFFICE
1-800-892-1660
http://www.nass.usda.gov/wy/
nass-wy@nass.usda.gov

Todd Ballard, Director
Steve Gunn, Deputy Director

Michele Burger
Sofiya Cherni
Heather DePra
Kim Faircloth
Nancy Hussey
Kay Moyer
Jean Pate
Jared Studyvin
Nancy Worthington

Issued Cooperatively by:

WYOMING BUSINESS COUNCIL

Bob Jensen — Chief Executive Officer

Cindy Garretson-Weibel — Director, Agribusiness Division

THE UNIVERSITY OF WYOMING

Dr. Frank Galey — Dean, College of Agriculture

Dr. Stephen D. Miller — Director, Agricultural Experiment Station

Dr. Roger Coupal — Head, Department of Agricultural & Applied Economics

UNITED STATES DEPARTMENT OF AGRICULTURE
NATIONAL AGRICULTURAL STATISTICS SERVICE

Dr. Cynthia Clark — Administrator

Marshall L. Dantzler — Deputy Administrator for Field Operations

TABLE OF CONTENTS

page(s)

Acknowledgments 1
Table of Contents 2-3
Cindy Garretson-Weibel, Wyoming Business Council 4
Todd Ballard, Director 5

WYOMING HISTORICAL AGRICULTURAL STATISTICS

Record Highs and Lows in Wyoming Agriculture 6-7
Crops - Historical Estimates - Acres, Yield, and Production 8-17
- Winter Wheat 8
- Spring Wheat 9
- Barley 10
- Oats 11
- Dry Beans 12
- Sugarbeets 13
- Corn 14
- Alfalfa Hay 15
- Other Hay 16
- All Hay 17

Livestock - Historical Estimates 18-20
- All Cattle, All Cows, Calf Crop, and Cattle on Feed, January 1 Inventory Numbers 18
- All Sheep and Lambs, Breeding Sheep, Lamb Crop, and Wool Production, January 1 Inventory Numbers 19
- All Hogs and Pigs, Breeding Hogs, Market Hogs, and Pig Crop December 1 Inventory Numbers 20

GENERAL INFORMATION

Wyoming Agriculture, 2008 22
Wyoming's Rank in the Nation's Agriculture, 2008 23
Rank of Wyoming Counties 23
Number of Farms and Ranches 24
Value of Farmland, Pasture Rent per Acre, and Private Grazing Fees 25
Value Added to U.S. Economy by Agricultural Sector in Wyoming 26
Cash Receipts by Commodity 27
Farm and Ranch Production Expenses 28
Value of Production by Commodity 29
County Value of Livestock Inventory and Crop Production 30

WEATHER DATA

Average Monthly and Annual Temperatures, 2008 32
Monthly and Annual Precipitation, 2008 33
Spring Freeze Hazard Table 34
Fall Freeze Hazard Table 35
Departures from Normal Precipitation Chart and River Drainage Area Map 36

LIVESTOCK DATA

Narrative 38
Cattle 39-47
- Inventory by Class, Wyoming and U.S., January 1 39
- Number of Operations and Total Inventory by Size Group; Inventory by Class, U.S., July 1 40
- Supply, Disposition, and Value 41
- Production and Income 42
- Milk Cows, Milk Production and Milk Marketed 43
- Milk and Cream Income and Value 44
- County Estimates 45-47
  - All Cattle 45
  - All Cows 46
  - Milk Cows 47

Sheep 48-58
Number of Operations, Inventory, and Value 48
Inventory by Class, Lamb Crop and Wool Production 49
Supply and Disposition 50
Production and Income 51
Sheep and Lamb Losses by Cause 52-57
County Estimates - Breeding Sheep 58
Hogs 59-60
Number of Operations, Inventory, Value, and Pig Crop 59
Supply, Disposition, Production and Income 60
Goat - Inventory 61
Chickens - Inventory, Egg Production, and Value 61
Bees and Honey 61
Red Meat Production 62

CROP DATA

Narrative & Crop Production Index 64
Acreage & Production by Cropping Practice 65-67
Wheat - Winter & Spring 65
All Wheat & Barley 66
Oats 67
Small Grains Production and Value 67
Corn and Sugarbeets Production and Value 68
Dry Beans Production by Class & Value 69
Hay, Alfalfa, Other & All, Acreage and Production by Cropping Practice 70
Hay, Alfalfa, Other & All, Production and Value 71
Hay Stocks, May 1 & Dec 1 71
Alfalfa Seed, Acreage and Production 71
Off-Farm Grain Stocks and Off-Farm Storage Capacity 72
Winter Wheat Varieties 73
Barley Varieties 74

HISTORICAL CROP COUNTY ESTIMATES, 2003 - 2008

Small Grains Distribution Maps 76
Winter Wheat 77-78
Spring Wheat 79-80
All Wheat 81-82
Barley 83-85
Oats 86-88
Row Crops and Hay Distribution Maps 89
Dry Beans 90-91
Sugarbeets 92-93
Corn 94-95
Alfalfa Hay 96-98
Other Hay 99-101
All Hay 102-104

PRICE DATA

Narrative 106
Prices Received for Cattle and Sheep - Graphs 107
Prices Received by Marketing Year & Month, Livestock and Crops 108-110
Index Numbers of Prices Received, Monthly 110
Prices Paid by Farmers and Ranchers, Selected Inputs, April 1 111
Index of Prices Paid by Farmers and Ranchers, U.S. 111

MISCELLANEOUS DATA

University of Wyoming 112-113
Schedule for Agricultural Statistics Reports 114
Subscription Form 115-116
How to Get Email Subscription and Data Electronically ..... inside back cover

Tel: 307.777.2800 • FAX: 307.777.2837
214 W. 15th Street • Cheyenne, WY 82002
www.wyomingbusiness.org

Dear Reader,

The Wyoming Business Council Agribusiness Division is proud to have a partnership with Wyoming NASS to bring you this edition of *Wyoming Agricultural Statistics*. The Agribusiness Division's motto is "Growing Wyoming Agriculture," and Mother Nature has greatly assisted in this effort. The wonderful rain we have been receiving has brought green grass back to our state and is a reminder to everyone how important agriculture is to Wyoming.

The Agribusiness Division assists farmers, ranchers and agribusinesses in developing and expanding domestic and international marketing opportunities; enhancing their business development skills; and advancing their leadership skills and personal development.

Specific Wyoming Business Council Agribusiness Division programs include:

- **Ag Income Diversification Program** provides consulting to ag producers interested in diversifying their income and sustaining their farming and ranching operations.
- **Farmers' Market Program** promotes community farmers' markets and provides assistance to the market managers and agriculture producers.
- **Forage Promotion Program** assists producers identify marketing opportunities and promotes Wyoming's premium quality hay in the national marketplace.
- **Livestock Genetics Program** assists producers of genetically superior livestock in promoting their livestock in the domestic and international marketplace. This program includes one-on-one market plan development for seedstock producers.
- **Livestock and Meat Marketing Program** assists producers in capturing more value from their livestock. This program includes a source and age and natural verification program for livestock.
- **Organic and Natural Foods Program** assists producers interested in developing organic and natural markets for livestock and crops.
- **Value-Added Program** enhances marketing opportunities for Wyoming ag producers and food processors. A new component to this program includes investigating opportunities for biofuel production and processing.
- **Wyoming L.E.A.D. Program** develops leadership skills and expands knowledge base for ag producers and agribusiness professionals interested in shaping Wyoming agriculture and rural communities.

Various educational programs, informational publications and trade shows are sponsored by the Agribusiness Division. In addition, the Division publishes a bi-monthly *Agtivities* newsletter and a wide variety of marketing materials.

If we can assist you in "Growing Wyoming Agriculture," please feel free to contact me.

Sincerely,

Cindy Garretson-Weibel

Cindy Garretson-Weibel
Agribusiness Director
Wyoming Business Council
(307) 777-6589 or cindy.weibel@wybusiness.org

United States Department of Agriculture
National Agricultural Statistics Service
Wyoming Field Office

Dear Data User,

Once again it is a pleasure to present to you the "2009 Wyoming Agricultural Statistics". This publication contains current and historical statistics at both the State and county level. This year's publication is a special one in that it contains revisions in state and county estimates back to 2003. These revisions are part of the normal five-year review following publication of the Census of Agricultural. The 2007 Census of Agriculture results are available on the NASS website at www.nass.usda.gov/census or in hardcopy by request to our office at 1-800-892-1660. This year's publication also contains information from the 2007 Census of Agriculture. The free distribution of this publication would not be possible without the funding of the Wyoming Business Council, Agribusiness Division under the direction of Cindy Garretson-Weibel. Dr. Stephen Miller with the University of Wyoming, Agricultural Experiment Station also helps fund the printing costs. If you enjoy this publication, please let these great sponsors know.

Agriculture in Wyoming during 2008 again faced many highs and lows. Cash receipts for all agriculture products were down $52 million from 2007 with large decreases occurring in livestock products while crop products showed increases in cash receipts. Spring blizzards and lower prices again hampered the livestock industry and higher input costs have affected all producers across the State.

I want to thank the many Wyoming producers who continually volunteer to provide the data we collect on our surveys. This information makes it possible to tell this story of Wyoming agriculture every year.

As always, special thanks goes out to the dedicated employees of our Farm Service Agency offices, Natural Resource Conservation Service offices, and our County Extension offices who help provide valuable input to our programs. The office staff of our Wyoming Field Office again did an excellent job in compiling the statistics included herein. Last, but certainly not least, we owe many thanks to our "backbone data collectors", our field and office enumerators, for their perseverance and skill in collecting survey data throughout the year.

Customer service is very important to us. Don't hesitate to give us a call if we can help provide you with any information. You can also visit our Web site at: http://www.nass.usda.gov/Statistics_by_State/Wyoming/ to view this publication and all of our other reports.

Sincerely,

Todd Ballard

Todd Ballard
Director

PO Box 1148 · Cheyenne, WY 82003
(307) 432-5600 · (307) 432-5598 FAX · www.nass.usda.gov/wy

USDA is an equal opportunity provider and employer.

RECORD HIGHS AND LOWS IN WYOMING AGRICULTURE: PRICES RECEIVED BY FARMERS AND RANCHERS

CROPS

Crop	Year Series Began	Record	Marketing Year Average Price		Monthly Price	
			Year	Price	Month/Year	Price
				Dollars per Bu.		Dollars per Bu.
All Wheat	1908	High	2008	7.10	Apr 2008	11.60
		Low	1932	.31	Nov 1932 & Jan 1933	.26
All Barley	1908	High	2007	3.62	Apr 2008	5.76
		Low	1932	.26	Jan 1933	.22
Oats	1908	High	2008	3.35	Dec 2008	4.16
		Low	1932	.25	Nov & Dec 1932 & Jan 1933	.22
Corn for Grain	1908	High	2008	4.00	Jun & Jul 2008	5.71
		Low	1932	.30	Nov 1932	.24
All Dry Beans 1/	1919	High	2008	37.10	Aug & Sep 2008	37.60
		Low	1931	1.75	Feb 1933	1.20
Sugarbeets 2/	1924	High	1974	52.60	(No monthly data available)	
		Low	1938	4.35		
All Hay 2/	1908	High	2002	110.00	May 2008	124.00
		Low	1932	6.00	Nov 1932	5.50

1/Dollars per cwt.
2/Dollars per ton.

LIVESTOCK

Species	Year Series Began	Record	Marketing Year Average Price		Monthly Price	
			Year	Price	Month/Year	Price
				Dollars per Cwt.		Dollars per Cwt.
Beef Cattle	1910	High	2005	102.00	Sept 2004	112.00
		Low	1933	3.30	Dec 1933	3.05
Beef Cows	1953	High	1990	57.30	May 2005	61.80
		Low	1956	9.60	Dec 1954 & Nov & Dec 1955	8.20
Calves	1910	High	2005	140.00	Jan 2006	153.00
		Low	1933 & 1934	4.40	Dec 1933	3.90
Steers & Heifers	1953	High	2006	111.00	Nov 2005	122.00
		Low	1955	17.10	Feb 1956	14.70
Milk Cows 1/	1910	High	2007	1,700.00	2/	2/
		Low	1934	31.00	Dec 1933 & Jan 1934	27.00
Hogs	1910	High	1982	53.60	Aug 1982	61.60
		Low	1933	3.05	Jan 1933	2.25
Sheep	1910	High	2005	45.90	Jan 2005	57.80
		Low	1932	2.05	Oct 1932	1.80
Lambs	1910	High	2005	121.00	Jun 2005	132.00
		Low	1932	4.10	Nov 1931	3.60
Wool 3/	1910	High	1988	1.65	May 1988	1.80
		Low	1932	.08	Jun, Jul & Aug 1932	.07

1/Dollars per head.
2/Monthly prices discontinued in June 1976.
3/Dollars per pound not including incentive payment. Monthly prices discontinued in 1994.

RECORD HIGHS AND LOWS IN WYOMING AGRICULTURE: CROP PRODUCTION AND LIVESTOCK INVENTORIES

CROPS

Field Crops	Year Estimates Began	Record	Acreage		Yield			Production	
			Harvested	Year	Unit	Per Acre	Year	Total	Year
Winter Wheat	1909	High	324,000	1952	Bu.	36.0	1995	8,470,000	1972
		Low	13,000	1909	Bu.	6.0	1919	204,000	1919
Spring Wheat	1909	High	232,000	1928	Bu.	46.0	2008	3,248,000	1928
		Low	4,000	1/	Bu.	8.5	1919	96,000	2002
Barley	1899	High	160,000	2/	Bu.	94.0	2004	10,560,000	1985
		Low	1,000	3/	Bu.	8.5	1900	8,000	1900
Oats	1889	High	165,000	1929	Bu.	64.0	1995	4,950,000	1947
		Low	8,000	2007	Bu.	17.5	1919	376,000	2007
Corn for Grain	1889	High	140,000	1935	Bu.	140.0	2005	7,740,000	2007
		Low	2,000	4/	Bu.	6.0	1910	34,000	1890
Dry Beans	1919	High	112,000	1943	6/	2,350	2005	1,328,000	1947
		Low	1,000	5/	6/	300	1919	3,000	1919
Sugarbeets	1924	High	69,100	1992	Tons	24.5	2008	1,437,000	1992
		Low	23,000	1924	Tons	9.8	1945	239,000	1924
Alfalfa Hay	1919	High	660,000	1999	Tons	2.9	7/	1,782,000	1999
		Low	285,000	1949	Tons	1.4	8/	412,000	1934
Other Hay	1919	High	822,000	1949	Tons	1.6	9/	1,020,000	1991
		Low	450,000	2002	Tons	0.6	1934	326,000	1934

1/1991, 2002
2/1984, 1985
3/1899, 1900
4/1889, 1890, 1891
5/1919, 1920, 1921
6/Yield is in pounds, production is in hundredweight.
7/2004, 2008
8/1924, 1930, 1931, 1934
9/1993, 1999

LIVESTOCK

Livestock and Wool	Year Estimates Began	Record	January 1 Inventory or Production		
			Unit	Total	Year
All Cattle & Calves	1867	High	Head	1,690,000	1975
		Low	Head	36,000	1867
Beef Cows	1920	High	Head	874,000	1998
		Low	Head	281,000	1926
Milk Cows	1870	High	Head	78,000	1934
		Low	Head	1,000	1/
Cattle on Feed	1930	High	Head	127,000	1983
		Low	Head	6,000	1935
All Sheep	1920	High	Head	3,972,000	1932
		Low	Head	425,000	2008
Breeding Sheep	1867	High	Head	6,023,000	1909
		Low	Head	27,000	1867
Market Sheep	1920	High	Head	300,000	1940
		Low	Head	35,000	2/
Wool	1909	High	1,000 Lbs.	46,978	1909
		Low	1,000 Lbs.	3,150	2008
Hogs & Pigs 3/	1876	High	Head	170,000	1928
		Low	Head	1,000	4/

1/1870, 1871, 1872, 1873
2/1921, 1922
3/December 1 previous year inventory.
4/1876, 1877, 1878, 1879, 1880, 1881, 1882

HISTORICAL WINTER WHEAT ESTIMATES: WYOMING

Year	Pltd	Harv	Yield	Prod	Year	Pltd	Harv	Yield	Prod	Year	Pltd	Harv	Yield	Prod
	1,000 acres		bu/ac	1,000 bu		1,000 acres		bu/ac	1,000 bu		1,000 acres		bu/ac	1,000 bu
1909	13	13	17.8	231	1943	178	158	21.0	3,318	1977	327	260	20.0	5,200
1910	22	21	11.0	231	1944	185	131	11.9	1,559	1978	327	275	26.0	7,150
1911	27	25	12.0	300	1945	192	162	19.0	3,078	1979	320	267	22.0	5,874
1912	35	32	15.0	480	1946	213	199	26.5	5,274	1980	325	295	28.0	8,260
1913	31	30	17.0	510	1947	251	235	20.5	4,818	1981	290	270	30.0	8,100
1914	53	51	16.0	816	1948	276	247	20.0	4,940	1982	300	285	29.0	8,265
1915	60	59	18.0	1,062	1949	288	275	19.5	5,362	1983	320	250	33.0	8,250
1916	64	61	12.0	732	1950	285	270	19.0	5,130	1984	300	260	28.0	7,280
1917	54	46	10.0	460	1951	322	284	18.0	5,112	1985	290	230	22.0	5,060
1918	42	38	14.0	532	1952	361	324	16.0	5,184	1986	290	230	30.0	6,900
1919	35	34	6.0	204	1953	361	314	17.0	5,338	1987	270	240	31.0	7,440
1920	50	45	20.0	900	1954	289	204	11.5	2,346	1988	220	195	22.0	4,290
1921	37	34	18.0	612	1955	263	214	19.0	4,066	1989	215	193	22.0	4,246
1922	38	34	15.0	510	1956	289	238	18.5	4,403	1990	220	205	29.0	5,945
1923	29	24	13.5	324	1957	283	257	22.0	5,654	1991	225	200	29.0	5,800
1924	31	28	14.0	392	1958	297	267	28.0	7,476	1992	220	200	25.0	5,000
1925	46	39	15.0	585	1959	252	227	22.0	4,994	1993	220	200	28.0	5,600
1926	60	58	18.0	1,044	1960	239	211	23.0	4,853	1994	200	180	24.0	4,320
1927	97	85	18.0	1,530	1961	232	203	22.0	4,466	1995	210	200	36.0	7,200
1928	122	110	16.5	1,815	1962	232	187	20.0	3,740	1996	230	210	25.0	5,250
1929	150	132	13.5	1,782	1963	239	211	20.0	4,220	1997	240	225	31.0	6,975
1930	174	148	12.5	1,850	1964	227	200	22.0	4,400	1998	220	200	32.0	6,400
1931	182	142	8.5	1,207	1965	261	180	12.0	2,160	1999	200	185	33.0	6,105
1932	203	132	10.5	1,386	1966	243	221	21.0	4,641	2000	190	170	24.0	4,080
1933	192	96	8.5	816	1967	318	281	28.0	7,868	2001	160	120	24.0	2,880
1934	140	53	8.6	456	1968	296	256	31.0	7,936	2002	150	125	19.0	2,375
1935	120	59	10.5	620	1969	266	224	20.0	4,480	2003	160	145	27.0	3,915
1936	144	45	9.0	405	1970	231	196	29.0	5,684	2004	150	135	26.0	3,510
1937	105	57	11.5	656	1971	246	219	33.0	7,227	2005	160	145	30.0	4,350
1938	112	84	13.0	1,092	1972	280	242	35.0	8,470	2006	150	135	27.0	3,645
1939	134	108	9.6	1,037	1973	295	270	23.0	6,210	2007	140	125	25.0	3,125
1940	145	115	12.0	1,380	1974	312	288	24.0	6,912	2008	150	135	28.0	3,780
1941	160	147	23.0	3,381	1975	334	309	25.0	7,725					
1942	168	156	21.5	3,354	1976	330	295	24.0	7,080					

HISTORICAL SPRING WHEAT ESTIMATES: WYOMING

Year	Pltd	Harv	Yield	Prod	Year	Pltd	Harv	Yield	Prod	Year	Pltd	Harv	Yield	Prod
	1,000 acres		bu/ac	1,000 bu		1,000 acres		bu/ac	1,000 bu		1,000 acres		bu/ac	1,000 bu
1909		29	17.8	516	1943	92	84	16.0	1,344	1977	26	21	20.0	420
1910		35	15.0	525	1944	97	84	14.9	1,252	1978	24	19	24.0	456
1911		45	16.0	720	1945	94	82	16.5	1,353	1979	21	20	24.0	480
1912		44	19.5	858	1946	88	82	19.0	1,558	1980	27	20	18.0	360
1913		65	17.5	1,138	1947	96	91	19.5	1,774	1981	17	9	20.0	180
1914		63	13.5	850	1948	108	95	18.0	1,710	1982	25	24	30.0	720
1915		68	19.5	1,326	1949	104	94	16.2	1,523	1983	24	21	34.0	714
1916		90	13.5	1,215	1950	83	78	16.0	1,248	1984	25	22	36.0	792
1917		120	16.0	1,920	1951	100	91	18.0	1,638	1985	21	18	26.0	468
1918		160	20.0	3,200	1952	92	81	17.5	1,418	1986	29	27	35.0	945
1919	167	150	8.5	1,275	1953	110	99	15.0	1,485	1987	29	18	25.0	450
1920	166	156	15.5	2,418	1954	66	48	12.5	600	1988	21	13	30.0	390
1921	169	161	12.5	2,012	1955	70	63	18.0	1,134	1989	20	11	42.0	462
1922	145	145	12.0	1,740	1956	55	45	16.5	742	1990	12	6	28.0	168
1923	157	149	11.5	1,714	1957	34	31	23.0	713	1991	7	4	30.0	120
1924	118	116	12.0	1,392	1958	35	32	22.0	704	1992	17	14	42.0	588
1925	146	139	13.0	1,807	1959	42	34	19.0	646	1993	18	13	42.0	546
1926	184	177	14.0	2,478	1960	35	30	20.0	600	1994	30	20	35.0	700
1927	212	200	15.0	3,000	1961	39	26	17.0	442	1995	25	20	38.0	760
1928	247	232	14.0	3,248	1962	28	23	24.0	552	1996	30	26	30.0	780
1929	218	209	12.5	2,612	1963	33	30	22.0	660	1997	20	17	36.0	612
1930	190	178	11.0	1,958	1964	23	21	20.0	420	1998	14	10	39.0	390
1931	207	75	11.0	825	1965	29	26	18.0	468	1999	10	8	33.0	264
1932	182	123	12.0	1,476	1966	27	18	18.0	324	2000	11	8	29.0	232
1933	180	123	10.0	1,230	1967	28	24	24.0	576	2001	8	6	28.0	168
1934	142	53	11.2	594	1968	23	18	23.0	414	2002	9	4	24.0	96
1935	146	127	11.0	1,397	1969	19	15	22.5	338	2003	8	6	30.0	180
1936	184	83	10.5	872	1970	20	17	24.0	408	2004	10	6	40.0	240
1937	173	145	11.5	1,668	1971	23	18	25.0	450	2005	9	7	45.0	315
1938	196	173	13.5	2,336	1972	15	12	30.0	360	2006	8	6	39.0	234
1939	131	87	12.9	1,122	1973	16	11	25.0	275	2007	6	5	35.0	175
1940	132	99	12.0	1,188	1974	23	18	21.0	378	2008	13	11	46.0	506
1941	94	89	17.0	1,513	1975	25	23	24.0	552					
1942	76	70	17.0	1,190	1976	40	35	25.0	875					

HISTORICAL BARLEY ESTIMATES: WYOMING

Year	Pltd	Harv	Yield	Prod	Year	Pltd	Harv	Yield	Prod	Year	Pltd	Harv	Yield	Prod
	1,000 acres		bu/ac	1,000 bu		1,000 acres		bu/ac	1,000 bu		1,000 acres		bu/ac	1,000 bu
1907		6	23.0	138	1941	104	97	32.0	3,104	1975	140	127	59.0	7,493
1908		7	21.0	147	1942	128	112	27.0	3,024	1976	146	135	62.0	8,370
1909		9	22.1	199	1943	145	129	30.0	3,870	1977	150	135	55.0	7,425
1910		10	18.0	180	1944	146	131	31.0	4,061	1978	160	150	63.0	9,450
1911		12	22.0	264	1945	143	124	30.0	3,720	1979	154	145	60.0	8,700
1912		12	26.0	312	1946	154	144	30.0	4,320	1980	145	133	65.0	8,645
1913		14	24.5	343	1947	149	138	32.0	4,416	1981	145	134	67.0	8,978
1914		17	25.0	425	1948	177	159	27.5	4,372	1982	155	144	65.0	9,360
1915		16	30.5	488	1949	168	151	29.8	4,500	1983	160	152	66.0	10,032
1916		16	22.5	360	1950	178	151	28.0	4,228	1984	170	160	65.0	10,400
1917		16	26.5	424	1951	153	134	34.0	4,556	1985	170	160	66.0	10,560
1918		13	35.0	455	1952	138	117	30.5	3,568	1986	155	145	68.0	9,860
1919		8	14.5	116	1953	120	101	27.5	2,778	1987	140	130	70.0	9,100
1920		8	26.0	208	1954	162	120	24.5	2,940	1988	130	115	58.0	6,670
1921		10	20.5	205	1955	130	110	28.0	3,080	1989	110	100	70.0	7,000
1922		14	21.0	294	1956	120	100	27.0	2,700	1990	130	125	74.0	9,250
1923		20	21.5	430	1957	122	112	37.0	4,144	1991	140	135	78.0	10,530
1924	26	23	20.5	472	1958	120	105	37.0	3,885	1992	130	125	81.0	10,125
1925	40	37	25.0	925	1959	130	117	31.0	3,627	1993	120	110	86.0	9,460
1926	51	48	25.5	1,224	1960	114	96	32.0	3,072	1994	110	100	76.0	7,600
1927	77	73	27.0	1,971	1961	124	103	33.0	3,399	1995	100	95	89.0	8,455
1928	111	104	24.0	2,496	1962	130	112	37.0	4,144	1996	125	120	86.0	10,320
1929	152	137	20.5	2,808	1963	131	118	36.0	4,248	1997	115	105	80.0	8,400
1930	170	145	19.5	2,828	1964	122	107	37.0	3,959	1998	105	85	84.0	7,140
1931	116	71	17.5	1,242	1965	137	125	43.0	5,375	1999	90	85	86.0	7,310
1932	119	86	20.0	1,720	1966	123	98	35.0	3,430	2000	105	95	83.0	7,885
1933	107	69	18.0	1,242	1967	111	96	47.0	4,512	2001	100	85	82.0	6,970
1934	80	38	22.0	836	1968	118	108	47.0	5,076	2002	85	65	72.0	4,680
1935	81	66	23.5	1,551	1969	132	116	49.5	5,742	2003	90	75	93.0	6,975
1936	90	38	20.5	779	1970	140	126	50.0	6,300	2004	90	75	94.0	7,050
1937	80	68	27.0	1,836	1971	140	125	54.0	6,750	2005	75	60	93.0	5,580
1938	90	74	27.5	2,035	1972	139	125	55.0	6,875	2006	70	57	85.0	4,845
1939	91	73	28.1	2,051	1973	140	123	50.0	6,150	2007	62	53	85.0	4,505
1940	100	87	27.0	2,349	1974	140	125	52.0	6,500	2008	90	75	92.0	6,900

HISTORICAL OATS ESTIMATES: WYOMING

Year	Pltd	Harv	Yield	Prod	Year	Pltd	Harv	Yield	Prod	Year	Pltd	Harv	Yield	Prod
	1,000 acres		bu/ac	1,000 bu		1,000 acres		bu/ac	1,000 bu		1,000 acres		bu/ac	1,000 bu
1907		69	32.0	2,208	1941	155	125	31.0	3,875	1975	68	50	41.0	2,050
1908		90	32.5	2,925	1942	140	126	31.0	3,906	1976	74	56	46.0	2,576
1909		104	32.5	3,380	1943	147	129	28.5	3,676	1977	85	51	38.0	1,938
1910		115	27.0	3,105	1944	182	150	31.4	4,710	1978	81	56	56.0	3,136
1911		125	29.5	3,688	1945	193	164	30.0	4,920	1979	81	52	44.0	2,288
1912		120	35.0	4,200	1946	174	153	30.5	4,666	1980	80	51	45.0	2,295
1913		132	33.0	4,356	1947	169	150	33.0	4,950	1981	80	51	45.0	2,295
1914		145	30.0	4,350	1948	172	143	30.0	4,290	1982	85	55	55.0	3,025
1915		133	35.0	4,655	1949	177	134	30.5	4,087	1983	96	69	49.0	3,381
1916		126	25.0	3,150	1950	186	152	32.0	4,864	1984	110	70	46.0	3,220
1917		107	32.5	3,478	1951	186	149	31.5	4,694	1985	96	45	45.0	2,025
1918		108	34.5	3,726	1952	184	145	31.0	4,495	1986	92	54	50.0	2,700
1919		75	17.5	1,312	1953	184	129	28.0	3,612	1987	75	45	49.0	2,205
1920		82	30.0	2,460	1954	162	95	26.0	2,470	1988	70	35	35.0	1,225
1921		106	23.5	2,491	1955	146	113	29.0	3,277	1989	67	30	47.0	1,410
1922		95	25.0	2,375	1956	134	93	31.0	2,883	1990	60	35	44.0	1,540
1923		109	27.0	2,943	1957	141	112	36.0	4,032	1991	55	32	53.0	1,696
1924	138	126	23.5	2,961	1958	138	109	38.0	4,142	1992	55	30	55.0	1,650
1925	149	142	29.0	4,118	1959	149	102	33.0	3,366	1993	55	25	62.0	1,550
1926	145	138	27.5	3,795	1960	145	92	31.0	2,852	1994	55	24	50.0	1,200
1927	148	141	30.0	4,230	1961	142	90	34.0	3,060	1995	68	33	64.0	2,112
1928	155	147	27.0	3,969	1962	135	94	40.0	3,760	1996	50	32	53.0	1,696
1929	212	165	24.5	4,042	1963	128	94	37.0	3,478	1997	70	35	54.0	1,890
1930	213	162	22.5	3,645	1964	106	85	35.0	2,975	1998	60	22	61.0	1,342
1931	147	86	22.5	1,935	1965	136	106	42.0	4,452	1999	60	27	57.0	1,539
1932	185	127	23.0	2,921	1966	122	67	36.0	2,412	2000	65	27	55.0	1,485
1933	231	149	21.0	3,129	1967	109	85	46.0	3,910	2001	75	28	48.0	1,344
1934	141	63	25.5	1,606	1968	99	68	48.0	3,264	2002	70	15	50.0	750
1935	171	125	26.0	3,250	1969	111	78	40.0	3,120	2003	60	23	48.0	1,104
1936	183	77	25.0	1,925	1970	112	79	49.0	3,871	2004	50	15	53.0	795
1937	132	105	27.0	2,835	1971	99	71	47.0	3,337	2005	55	12	50.0	600
1938	157	124	28.0	3,472	1972	78	53	50.0	2,650	2006	48	12	57.0	684
1939	144	95	28.7	2,726	1973	76	52	44.0	2,288	2007	40	8	47.0	376
1940	138	102	28.5	2,907	1974	70	47	38.0	1,786	2008	30	12	50.0	600

HISTORICAL DRY BEAN ESTIMATES: WYOMING

Year	Pltd	Harv	Yield	Prod	Year	Pltd	Harv	Yield	Prod	Year	Pltd	Harv	Yield	Prod
	1,000 acres		lbs	1,000 cwt.		1,000 acres		lbs	1,000 cwt.		1,000 acres		lbs	1,000 cwt.
1919	1.0	1.0	300	3	1949	83.0	81.0	1,368	1,108	1979	34.0	32.0	1,900	608
1920	1.0	1.0	800	8	1950	67.0	65.0	1,211	787	1980	46.0	45.0	1,980	891
1921	1.0	1.0	700	7	1951	56.0	52.0	1,204	626	1981	51.0	50.0	2,100	1,050
1922	2.0	2.0	650	13	1952	49.0	48.0	1,383	664	1982	36.0	35.0	1,800	630
1923	5.0	5.0	500	25	1953	56.0	55.0	1,453	799	1983	19.0	18.0	1,800	324
1924	8.0	8.0	575	46	1954	60.0	56.0	1,448	811	1984	38.0	37.0	2,050	759
1925	11.0	10.0	740	74	1955	59.0	53.0	1,110	589	1985	29.0	27.0	1,780	481
1926	16.0	15.0	633	95	1956	54.0	52.0	1,500	780	1986	33.0	32.0	1,890	605
1927	19.0	18.0	828	149	1957	58.0	56.0	1,550	868	1987	32.0	31.0	1,920	595
1928	24.0	23.0	865	199	1958	79.0	77.0	1,500	1,155	1988	36.0	35.0	1,930	676
1929	30.0	29.0	910	264	1959	76.0	74.0	1,500	1,110	1989	46.0	45.0	1,890	851
1930	38.0	36.0	1,092	393	1960	69.0	64.0	1,450	928	1990	50.0	49.0	1,970	965
1931	42.0	40.0	918	367	1961	57.0	55.0	1,690	930	1991	42.0	41.0	1,950	800
1932	22.0	20.0	865	173	1962	57.0	52.0	1,200	624	1992	34.0	32.0	1,850	592
1933	36.0	33.0	994	328	1963	54.0	53.0	1,680	890	1993	38.0	26.0	1,300	339
1934	37.0	32.0	884	283	1964	50.0	48.0	1,415	679	1994	42.0	39.0	1,910	743
1935	49.0	46.0	965	444	1965	50.0	46.0	1,480	681	1995	31.0	28.0	1,800	504
1936	46.0	43.0	1,133	487	1966	46.0	44.0	1,650	726	1996	32.0	31.0	2,250	699
1937	67.0	62.0	1,169	725	1967	38.0	38.0	1,650	627	1997	32.0	31.0	2,260	700
1938	55.0	51.0	1,143	583	1968	41.0	40.0	1,580	632	1998	39.0	37.0	2,180	808
1939	53.0	49.0	1,090	534	1969	31.0	30.0	1,585	476	1999	40.0	39.0	2,020	788
1940	61.0	58.0	1,103	640	1970	32.0	31.0	1,640	508	2000	36.0	34.0	2,240	762
1941	62.0	60.0	1,273	764	1971	27.0	26.0	1,800	468	2001	27.0	24.0	2,140	514
1942	80.0	77.0	1,197	922	1972	27.0	26.0	1,900	494	2002	32.0	29.0	2,150	624
1943	122.0	112.0	1,092	1,223	1973	20.0	19.0	1,840	350	2003	30.0	29.0	2,220	645
1944	90.0	86.0	1,128	970	1974	24.0	23.0	1,900	437	2004	25.0	24.0	2,250	541
1945	90.0	86.0	1,100	946	1975	26.0	25.0	1,700	425	2005	34.0	33.0	2,350	776
1946	93.0	90.0	1,349	1,214	1976	26.0	25.0	1,800	450	2006	29.0	27.5	2,150	590
1947	112.0	107.0	1,241	1,328	1977	24.0	23.0	1,650	380	2007	25.0	24.0	2,310	555
1948	98.0	95.0	1,260	1,197	1978	30.0	27.0	1,580	427	2008	31.5	30.5	2,310	705

HISTORICAL SUGARBEET ESTIMATES: WYOMING

Year	Pltd	Harv	Yield	Prod	Year	Pltd	Harv	Yield	Prod	Year	Pltd	Harv	Yield	Prod
	1,000 acres		tons/ acre	1,000 tons		1,000 acres		tons/ acre	1,000 tons		1,000 acres		tons/ acre	1,000 tons
1924	24.0	23.0	10.4	239	1953	35.6	33.9	14.9	504	1982	39.8	38.4	21.1	810
1925	30.0	29.0	12.6	364	1954	39.6	36.3	13.1	475	1983	32.6	32.1	19.2	616
1926	40.0	36.0	10.8	388	1955	34.5	30.3	13.9	421	1984	32.9	32.7	20.0	654
1927	39.0	37.0	11.6	431	1956	34.9	33.7	14.0	472	1985	50.2	49.4	20.9	1,032
1928	46.0	44.0	10.5	462	1957	37.8	36.9	15.1	559	1986	51.0	50.5	19.8	1,000
1929	54.0	47.0	10.4	487	1958	38.6	37.6	15.9	596	1987	54.1	53.4	21.1	1,127
1930	47.0	46.0	14.0	646	1959	40.4	38.0	16.2	616	1988	56.5	56.0	20.3	1,137
1931	52.0	49.0	11.3	552	1960	42.5	41.5	15.3	635	1989	61.8	59.3	19.2	1,139
1932	42.0	40.0	12.6	506	1961	53.7	51.6	13.7	706	1990	65.0	63.8	20.5	1,308
1933	55.0	52.0	11.4	593	1962	51.6	48.7	12.6	612	1991	69.0	66.4	20.6	1,368
1934	52.0	42.0	10.3	434	1963	58.7	57.6	17.4	1,000	1992	71.0	69.1	20.8	1,437
1935	42.0	40.0	13.1	525	1964	66.1	64.0	13.5	864	1993	66.0	64.4	19.7	1,269
1936	53.0	44.0	11.0	486	1965	55.0	53.3	12.4	662	1994	63.0	61.3	18.0	1,103
1937	49.0	47.0	13.0	612	1966	52.0	47.3	16.5	779	1995	63.0	61.5	20.3	1,249
1938	56.0	53.0	12.9	684	1967	53.5	51.2	16.6	849	1996	58.0	56.8	18.9	1,074
1939	55.0	49.0	11.0	539	1968	64.5	62.1	16.2	1,003	1997	63.0	60.9	20.4	1,240
1940	49.0	47.0	14.2	667	1969	68.8	67.4	18.6	1,254	1998	56.0	53.4	20.3	1,084
1941	40.0	39.0	13.6	530	1970	61.2	59.0	16.2	955	1999	58.0	57.1	21.1	1,205
1942	49.0	43.0	10.5	451	1971	64.2	61.7	20.0	1,234	2000	61.0	56.1	20.6	1,156
1943	26.0	25.0	10.8	270	1972	59.0	57.2	20.0	1,146	2001	43.1	39.1	20.3	794
1944	31.0	28.0	11.0	307	1973	55.8	54.1	18.2	985	2002	40.0	36.0	18.3	659
1945	37.0	35.0	9.8	343	1974	54.9	53.5	18.4	983	2003	35.0	33.7	22.3	752
1946	40.0	36.0	11.7	420	1975	58.3	57.7	18.4	1,060	2004	36.4	35.6	22.8	812
1947	39.0	36.0	12.7	457	1976	57.1	56.4	20.7	1,167	2005	36.2	35.9	22.3	801
1948	34.0	27.0	11.5	310	1977	49.5	48.4	19.6	949	2006	42.8	40.1	19.9	798
1949	30.0	28.0	14.5	406	1978	49.5	48.8	18.9	922	2007	30.8	30.2	21.8	658
1950	38.0	36.0	12.6	454	1979	48.9	48.2	18.8	906	2008	29.7	27.1	24.5	664
1951	32.4	31.2	14.0	438	1980	45.6	45.3	22.6	1,024					
1952	34.9	34.0	13.8	468	1981	45.2	44.9	24.0	1,078					

HISTORICAL CORN ESTIMATES: WYOMING

Year	Corn All Pltd	Harv for Grain	Yield	Prod	Harv for Silage	Yield	Prod
	1,000 acres		bu/ acre	1,000 bu	1,000 acres	tons/ acre	1,000 tons
1926	201	92	15.0	1,380	1	7.1	7
1927	183	93	18.5	1,720	6	6.5	39
1928	183	69	16.0	1,104	2	5.1	10
1929	172	76	14.0	1,064	2	7.0	14
1930	198	80	18.5	1,480	2	8.0	16
1931	202	72	10.5	756	2	4.0	8
1932	268	79	10.5	830	3	4.0	12
1933	257	90	12.0	1,080	4	5.0	20
1934	247	39	7.2	281	10	2.8	28
1935	247	140	11.5	1,610	5	5.4	27
1936	226	66	10.5	693	9	3.0	27
1937	249	125	12.0	1,500	7	2.0	14
1938	192	88	13.5	1,188	7	4.5	32
1939	161	58	12.7	737	7	4.3	30
1940	154	55	12.0	660	7	4.0	28
1941	160	68	17.0	1,156	8	6.0	48
1942	130	48	17.5	840	7	5.0	35
1943	120	44	15.0	660	6	4.5	27
1944	86	32	15.2	486	5	5.0	25
1945	77	29	16.5	478	3	5.5	16
1946	65	24	18.0	432	3	6.0	18
1947	57	21	17.5	368	5	6.5	32
1948	50	12	20.0	240	7	7.0	49
1949	54	12	22.1	265	8	7.7	62
1950	55	16	19.0	304	12	6.5	78
1951	54	10	21.0	210	10	7.5	75
1952	56	11	22.0	242	22	8.0	176
1953	60	7	23.0	161	29	8.0	232
1954	64	7	33.0	231	28	7.3	204
1955	76	18	30.0	540	34	9.0	306
1956	67	18	39.0	702	26	7.0	182
1957	66	21	44.0	924	28	9.0	252
1958	62	15	51.0	765	30	9.5	285
1959	63	22	56.5	1,243	25	9.7	242
1960	61	20	51.0	1,020	32	10.5	336
1961	59	20	60.0	1,200	31	13.0	403
1962	58	8	40.0	320	39	10.0	390
1963	55	17	55.0	935	28	12.5	350
1964	52	14	57.0	798	29	11.0	319
1965	51	14	50.0	700	27	11.0	297
1966	57	14	65.0	910	37	11.5	426
1967	56	20	70.0	1,400	32	14.5	464
1968	61	22	75.0	1,650	29	12.5	363
1969	66	22	72.5	1,595	37	13.5	500
1970	65	30	65.0	1,950	29	14.0	406
1971	74	29	78.0	2,262	39	13.5	527
1972	78	27	85.0	2,295	46	15.0	690
1973	86	30	89.0	2,670	49	15.0	735
1974	89	29	71.0	2,059	53	14.0	742
1975	81	20	80.0	1,600	54	14.5	783
1976	81	22	87.0	1,914	54	15.5	837
1977	89	30	85.0	2,550	55	13.5	743
1978	87	34	81.0	2,754	45	15.5	698
1979	87	29	87.0	2,523	54	16.5	891
1980	87	37	97.0	3,589	45	16.0	720
1981	88	46	110.0	5,060	40	17.0	680
1982	92	49	105.0	5,145	40	18.0	720
1983	110	68	104.0	7,072	39	17.0	663
1984	112	60	100.0	6,000	48	17.0	816
1985	114	53	98.0	5,194	56	16.5	924
1986	90	51	114.0	5,814	36	18.5	666
1987	80	41	111.0	4,551	35	19.0	665
1988	85	53	122.0	6,466	30	18.0	540
1989	90	41	95.0	3,895	47	16.0	752
1990	90	50	120.0	6,000	39	19.0	741
1991	80	49	119.0	5,831	30	19.0	570
1992	90	53	98.0	5,194	33	16.0	528
1993	95	44	80.0	3,520	46	16.0	736
1994	80	48	122.0	5,856	30	18.0	540
1995	80	48	104.0	4,992	29	17.0	493
1996	85	50	123.0	6,150	33	18.0	594
1997	85	52	135.0	7,020	32	21.0	672
1998	95	60	127.0	7,620	34	19.0	646
1999	85	52	118.0	6,136	31	20.0	620
2000	90	58	132.0	7,656	30	21.0	630
2001	90	51	125.0	6,375	37	21.0	777
2002	80	35	119.0	4,165	40	18.0	720
2003	85	50	129.0	6,450	34	22.0	748
2004	90	50	131.0	6,550	36	22.0	792
2005	80	49	140.0	6,860	30	22.0	660
2006	85	45	129.0	5,805	34	22.0	748
2007	95	60	129.0	7,740	31	20.0	620
2008	95	52	134.0	6,968	33	23.0	759

HISTORICAL ALFALFA HAY ESTIMATES: WYOMING

Year	Harv 1,000 acres	Yield tons/ acre	Prod 1,000 tons	Year	Harv 1,000 acres	Yield tons/ acre	Prod 1,000 tons	Year	Harv 1,000 acres	Yield tons/ acre	Prod 1,000 tons
1919	330	1.60	528	1949	285	1.65	470	1979	545	2.40	1,308
1920	418	1.75	732	1950	308	1.50	462	1980	505	2.15	1,086
1921	421	1.55	653	1951	333	1.70	566	1981	550	2.45	1,348
1922	417	1.50	626	1952	376	1.80	677	1982	565	2.50	1,413
1923	421	1.50	632	1953	417	1.75	730	1983	500	2.50	1,250
1924	400	1.40	560	1954	409	1.65	675	1984	510	2.45	1,250
1925	396	1.55	614	1955	458	1.75	802	1985	440	2.20	968
1926	388	1.60	621	1956	463	1.75	810	1986	600	2.50	1,500
1927	376	1.60	602	1957	482	1.90	916	1987	570	2.40	1,368
1928	384	1.55	595	1958	487	1.90	925	1988	520	2.30	1,196
1929	399	1.55	618	1959	468	1.70	796	1989	520	2.30	1,196
1930	390	1.40	546	1960	463	1.55	718	1990	570	2.40	1,368
1931	360	1.40	504	1961	468	1.85	866	1991	640	2.50	1,600
1932	380	1.45	551	1962	468	2.05	959	1992	520	2.30	1,196
1933	400	1.50	600	1963	463	2.10	972	1993	640	2.50	1,600
1934	301	1.40	412	1964	486	1.95	948	1994	610	2.30	1,403
1935	346	1.70	588	1965	437	2.10	918	1995	640	2.70	1,728
1936	318	1.60	509	1966	424	1.90	806	1996	620	2.40	1,488
1937	324	1.70	551	1967	437	2.35	1,027	1997	640	2.70	1,728
1938	305	1.65	503	1968	445	2.05	912	1998	600	2.60	1,560
1939	300	1.55	465	1969	449	2.00	898	1999	660	2.70	1,782
1940	330	1.70	561	1970	453	2.20	997	2000	630	2.30	1,449
1941	360	1.75	630	1971	458	2.30	1,053	2001	580	2.20	1,276
1942	378	1.65	624	1972	474	2.25	1,067	2002	500	2.30	1,150
1943	370	1.75	648	1973	483	2.25	1,087	2003	650	2.50	1,625
1944	370	1.70	629	1974	500	2.15	1,075	2004	450	2.90	1,305
1945	363	1.75	635	1975	530	2.35	1,246	2005	600	2.60	1,560
1946	348	1.55	539	1976	515	2.30	1,185	2006	500	2.80	1,400
1947	306	1.65	505	1977	525	2.00	1,050	2007	570	2.70	1,539
1948	288	1.55	446	1978	530	2.35	1,246	2008	530	2.90	1,537

HISTORICAL OTHER HAY ESTIMATES: WYOMING

Year	Harv 1,000 acres	Yield tons/ acre	Prod 1,000 tons	Year	Harv 1,000 acres	Yield tons/ acre	Prod 1,000 tons	Year	Harv 1,000 acres	Yield tons/ acre	Prod 1,000 tons
1919	460	0.80	367	1949	822	0.90	741	1979	655	1.25	819
1920	530	1.11	587	1950	798	0.82	652	1980	665	1.10	732
1921	577	0.99	569	1951	782	0.90	705	1981	672	1.20	806
1922	599	1.05	627	1952	780	0.90	702	1982	620	1.35	837
1923	605	1.19	719	1953	742	0.95	703	1983	680	1.40	952
1924	636	0.97	617	1954	575	0.77	442	1984	700	1.35	945
1925	639	1.07	684	1955	640	0.88	565	1985	590	1.25	738
1926	625	1.15	721	1956	624	0.88	547	1986	700	1.35	945
1927	625	1.12	702	1957	670	1.03	692	1987	630	1.35	851
1928	630	1.10	691	1958	662	1.02	673	1988	620	1.10	682
1929	642	0.96	614	1959	625	0.89	558	1989	580	1.00	580
1930	617	0.91	560	1960	598	0.79	473	1990	590	1.20	708
1931	588	0.70	410	1961	653	0.86	561	1991	680	1.50	1,020
1932	625	0.83	520	1962	727	0.89	649	1992	590	1.20	708
1933	743	0.79	584	1963	687	0.87	599	1993	630	1.60	1,008
1934	533	0.61	326	1964	694	0.96	665	1994	520	1.20	624
1935	696	0.91	630	1965	727	0.93	677	1995	660	1.50	990
1936	631	0.76	481	1966	647	0.94	609	1996	600	1.20	720
1937	688	0.91	623	1967	727	1.12	815	1997	620	1.40	868
1938	673	0.88	594	1968	669	0.97	648	1998	590	1.50	885
1939	659	0.79	523	1969	641	1.03	662	1999	630	1.60	1,008
1940	701	0.88	617	1970	700	1.08	756	2000	500	1.30	650
1941	762	1.01	773	1971	707	1.05	742	2001	550	1.10	605
1942	749	0.94	703	1972	679	1.10	747	2002	450	1.00	450
1943	740	0.86	634	1973	687	1.20	824	2003	550	1.40	770
1944	786	0.87	683	1974	610	1.10	671	2004	540	1.40	756
1945	740	0.86	639	1975	665	1.05	698	2005	540	1.40	756
1946	743	0.91	675	1976	700	1.10	770	2006	550	1.30	715
1947	774	0.98	760	1977	620	0.95	589	2007	520	1.40	728
1948	729	0.71	514	1978	670	1.20	804	2008	500	1.40	700

HISTORICAL ALL HAY ESTIMATES: WYOMING

Year	Harv 1,000 acres	Yield tons/ acre	Prod 1,000 tons	Year	Harv 1,000 acres	Yield tons/ acre	Prod 1,000 tons	Year	Harv 1,000 acres	Yield tons/ acre	Prod 1,000 tons
1910	548	1.08	594	1943	1,110	1.15	1,282	1976	1,215	1.61	1,955
1911	558	1.35	755	1944	1,156	1.13	1,312	1977	1,145	1.43	1,639
1912	649	1.48	961	1945	1,103	1.16	1,274	1978	1,200	1.71	2,050
1913	670	1.49	998	1946	1,091	1.11	1,214	1979	1,200	1.77	2,127
1914	674	1.42	958	1947	1,080	1.17	1,265	1980	1,170	1.55	1,818
1915	705	1.41	993	1948	1,017	.94	960	1981	1,222	1.76	2,154
1916	745	1.29	960	1949	1,107	1.09	1,211	1982	1,185	1.90	2,250
1917	777	1.40	1,085	1950	1,106	1.01	1,114	1983	1,180	1.87	2,202
1918	832	1.53	1,276	1951	1,115	1.14	1,271	1984	1,210	1.81	2,195
1919	790	1.13	895	1952	1,156	1.19	1,379	1985	1,030	1.66	1,706
1920	948	1.39	1,319	1953	1,159	1.24	1,433	1986	1,300	1.88	2,445
1921	998	1.22	1,222	1954	984	1.14	1,117	1987	1,200	1.85	2,219
1922	1,016	1.23	1,253	1955	1,098	1.24	1,367	1988	1,140	1.65	1,878
1923	1,026	1.32	1,351	1956	1,087	1.25	1,357	1989	1,100	1.61	1,776
1924	1,036	1.14	1,177	1957	1,152	1.40	1,608	1990	1,160	1.79	2,076
1925	1,035	1.25	1,298	1958	1,149	1.39	1,598	1991	1,320	1.98	2,620
1926	1,013	1.32	1,342	1959	1,093	1.24	1,354	1992	1,110	1.72	1,904
1927	1,001	1.30	1,304	1960	1,061	1.12	1,191	1993	1,270	2.05	2,608
1928	1,014	1.27	1,286	1961	1,121	1.27	1,427	1994	1,130	1.79	2,027
1929	1,041	1.18	1,232	1962	1,195	1.35	1,608	1995	1,300	2.09	2,718
1930	1,007	1.10	1,106	1963	1,150	1.37	1,571	1996	1,220	1.81	2,208
1931	948	.96	914	1964	1,180	1.37	1,613	1997	1,260	2.06	2,596
1932	1,005	1.07	1,071	1965	1,164	1.37	1,595	1998	1,190	2.05	2,445
1933	1,143	1.04	1,184	1966	1,071	1.32	1,415	1999	1,290	2.16	2,790
1934	834	.88	738	1967	1,164	1.58	1,842	2000	1,130	1.86	2,099
1935	1,042	1.17	1,218	1968	1,114	1.40	1,560	2001	1,130	1.66	1,881
1936	949	1.04	990	1969	1,090	1.43	1,560	2002	950	1.68	1,600
1937	1,012	1.16	1,174	1970	1,153	1.52	1,753	2003	1,200	2.00	2,395
1938	978	1.12	1,097	1971	1,165	1.54	1,795	2004	990	2.08	2,061
1939	959	1.03	988	1972	1,153	1.57	1,814	2005	1,140	2.03	2,316
1940	1,031	1.14	1,178	1973	1,170	1.63	1,911	2006	1,050	2.01	2,115
1941	1,122	1.25	1,403	1974	1,110	1.57	1,746	2007	1,120	2.10	2,348
1942	1,127	1.18	1,327	1975	1,195	1.63	1,944	2008	1,030	2.17	2,237

HISTORICAL CATTLE ESTIMATES:
WYOMING, JANUARY 1 INVENTORY AND ANNUAL CALF CROP

Year	All Cattle and Calves	All Cows	Calf Crop	Cattle On Feed	Year	All Cattle and Calves	All Cows	Calf Crop	Cattle On Feed	Year	All Cattle and Calves	All Cows	Calf Crop	Cattle On Feed
	1,000 Head					1,000 Head					1,000 Head			
1908	750				1942	885	457	384	18	1976	1,580	760	705	39
1909	765				1943	965	485	383	16	1977	1,600	755	670	55
1910	746				1944	1,033	512	420	14	1978	1,357	625	642	60
1911	675				1945	1,043	520	406	16	1979	1,380	662	580	60
1912	609				1946	1,043	517	414	21	1980	1,340	632	640	52
1913	669				1947	1,053	525	425	20	1981	1,350	647	650	40
1914	772				1948	1,053	509	407	20	1982	1,390	685	675	52
1915	887				1949	1,011	509	366	18	1983	1,475	704	640	127
1916	1,012				1950	991	484	421	15	1984	1,395	680	635	65
1917	1,052				1951	1,050	523	450	17	1985	1,365	630	700	110
1918	1,241				1952	1,144	582	495	24	1986	1,360	700	670	102
1919	1,301				1953	1,178	577	490	33	1987	1,340	680	650	70
1920	950	355			1954	1,178	580	516	35	1988	1,360	675	640	100
1921	859	357			1955	1,096	568	483	30	1989	1,300	660	620	109
1922	898	359			1956	1,118	553	481	28	1990	1,220	660	620	75
1923	881	362			1957	1,140	558	485	32	1991	1,190	660	670	50
1924	825	360	252		1958	1,140	552	497	40	1992	1,290	700	710	105
1925	795	352	248		1959	1,163	572	515	50	1993	1,350	730	770	90
1926	787	349	251		1960	1,175	585	509	55	1994	1,480	790	780	95
1927	779	351	247		1961	1,104	582	512	56	1995	1,470	780	790	100
1928	771	352	245		1962	1,115	590	525	47	1996	1,490	810	830	95
1929	778	363	255		1963	1,193	622	560	46	1997	1,580	870	870	80
1930	790	364	259	18	1964	1,300	676	595	40	1998	1,660	880	830	85
1931	837	399	297	15	1965	1,352	688	626	40	1999	1,560	830	830	100
1932	885	425	323	16	1966	1,379	719	640	41	2000	1,580	830	830	90
1933	956	466	357	16	1967	1,365	694	632	35	2001	1,550	850	840	80
1934	1,050	514	372	13	1968	1,447	734	661	46	2002	1,470	820	790	80
1935	858	419	289	6	1969	1,461	743	684	36	2003	1,320	720	700	75
1936	849	416	266	12	1970	1,476	732	681	31	2004	1,350	710	700	100
1937	781	392	294	15	1971	1,520	747	710	35	2005	1,300	710	700	80
1938	820	390	296	16	1972	1,550	777	729	37	2006	1,400	730	720	80
1939	828	407	317	13	1973	1,565	798	760	31	2007	1,400	740	690	90
1940	811	416	329	15	1974	1,600	816	785	39	2008	1,310	730	680	70
1941	827	429	352	16	1975	1,690	819	760	38	2009	1,350	720		70

HISTORICAL SHEEP AND WOOL ESTIMATES: WYOMING, JANUARY 1 INVENTORY, ANNUAL LAMB CROP AND WOOL PRODUCTION

Year	All Sheep and Lambs	Breeding Sheep and Lambs	Lamb Crop	Wool Prod	Year	All Sheep and Lambs	Breeding Sheep and Lambs	Lamb Crop	Wool Prod	Year	All Sheep and Lambs	Breeding Sheep and Lambs	Lamb Crop	Wool Prod
	1,000 Head			1,000 lbs		1,000 Head			1,000 lbs		1,000 Head			1,000 lbs
1908		5,019			1942	3,934	3,654	2,270	33,320	1976	1,268	1,103	763	11,283
1909		6,023		46,978	1943	3,744	3,544	2,218	32,997	1977	1,206	1,071	718	10,880
1910		5,480		41,723	1944	3,448	3,198	1,995	27,000	1978	1,115	1,010	615	10,317
1911		5,096		37,605	1945	3,040	2,800	1,852	24,700	1979	1,080	960	580	9,516
1912		4,077		28,704	1946	2,790	2,548	1,796	23,950	1980	1,050	960	640	10,205
1913		3,792		30,160	1947	2,519	2,344	1,672	21,810	1981	1,110	990	685	10,150
1914		3,527		28,394	1948	2,415	2,250	1,482	20,083	1982	1,130	1,000	660	10,118
1915		3,527		28,736	1949	2,070	1,980	1,115	17,285	1983	1,060	950	680	10,484
1916		3,633		29,369	1950	1,924	1,841	1,168	17,462	1984	1,090	960	540	8,806
1917		3,270		25,016	1951	2,022	1,951	1,344	20,568	1985	860	740	610	8,866
1918		3,335		28,144	1952	2,222	2,107	1,298	19,810	1986	819	720	520	8,240
1919		3,602		29,068	1953	2,195	2,065	1,313	20,209	1987	775	690	515	7,735
1920	3,000	2,960		20,655	1954	2,125	2,003	1,402	21,142	1988	875	760	570	8,195
1921	2,875	2,840		20,750	1955	2,036	1,903	1,298	19,320	1989	837	720	550	7,930
1922	2,676	2,641		19,024	1956	2,071	1,941	1,395	20,120	1990	805	705	550	8,135
1923	2,520	2,460		18,293	1957	2,095	1,980	1,314	19,354	1991	830	720	570	8,475
1924	2,520	2,432	1,610	19,090	1958	2,194	2,059	1,453	20,715	1992	870	720	580	8,068
1925	2,700	2,613	1,705	22,500	1959	2,276	2,141	1,403	21,386	1993	880	690	530	7,749
1926	2,835	2,722	1,782	22,338	1960	2,360	2,248	1,560	22,839	1994 1/	813	620	510	7,343
1927	3,119	3,064	1,531	26,460	1961	2,254	2,136	1,512	21,933	1995	790	538	460	6,411
1928	3,306	3,216	1,930	27,900	1962	2,198	2,093	1,448	21,056	1996	680	560	460	5,811
1929	3,471	3,361	1,613	26,502	1963	2,198	2,093	1,470	21,535	1997	720	550	460	5,690
1930	3,540	3,420	2,189	29,702	1964	2,178	2,072	1,355	19,513	1998	710	530	440	5,540
1931	3,894	3,722	2,419	36,000	1965	2,092	1,989	1,298	18,945	1999	630	480	390	4,930
1932	3,972	3,792	2,084	31,513	1966	2,029	1,909	1,338	19,526	2000	570	460	375	4,560
1933	3,893	3,703	1,651	29,808	1967	1,951	1,822	1,182	19,020	2001	530	420	345	3,950
1934	3,873	3,703	2,234	33,212	1968	1,873	1,749	1,203	17,572	2002	480	390	340	3,750
1935	3,599	3,444	1,728	30,153	1969	1,904	1,766	1,163	17,023	2003	460	360	300	3,550
1936	3,540	3,360	1,923	29,051	1970	1,883	1,713	1,115	16,573	2004	430	340	300	3,550
1937	3,500	3,250	1,985	29,634	1971	1,829	1,679	1,121	16,512	2005	445	340	285	3,400
1938	3,543	3,305	2,312	30,458	1972	1,735	1,561	1,077	16,062	2006	450	345	295	3,350
1939	3,723	3,478	2,203	30,729	1973	1,678	1,480	912	14,497	2007	440	335	270	3,150
1940	3,778	3,478	2,271	31,718	1974	1,532	1,347	910	13,691	2008	425	330	260	3,000
1941	3,838	3,548	2,373	33,379	1975	1,386	1,226	789	12,638	2009	420	325		

1/Includes new crop lambs (born Oct 1-Jan 1) beginning in 1994.

HISTORICAL HOG AND PIG ESTIMATES: WYOMING, DECEMBER 1, INVENTORY AND ANNUAL PIG CROP

Year	All Hogs and Pigs	Pig Crop	Year	All Hogs and Pigs	Pig Crop	Year	All Hogs and Pigs	Breeding	Market	Pig Crop
	1,000 Head			1,000 Head			1,000 Head			
1907	36		1938	60	94.0	1968	33	5	28	48.0
1908	37		1939	70	133.0	1969	41	6	35	53.0
1909	38		1940	87	116.0	1970	51	8	43	65.0
1910	40		1941	76	107.0	1971	61	7	54	71.0
1911	60		1942	84	169.0	1972	55	7	48	56.0
1912	57		1943	130	210.0	1973	44	6	38	49.0
1913	64		1944	164	114.0	1974	39	6	33	48.0
1914	80		1945	78	102.0	1975	30	5	25	39.0
1915	95		1946	74	113.0	1976	32	6	26	46.0
1916	90		1947	70	120.0	1977	32	5	27	41.0
1917	65		1948	76	124.0	1978	30	5	25	37.0
1918	68		1949	83	123.0	1979	32	4	28	39.0
1919	80		1950	75	100.0	1980	30	5	25	41.0
1920	72		1951	72	122.0	1981	33	5	28	46.0
1921	68		1952	76	83.0	1982	29	4	25	41.0
1922	83		1953	53	52.0	1983	27	4	23	38.0
1923	105		1954	34	53.0	1984	25	4	21	34.0
1924	129		1955	34	49.0	1985	34	5	29	57.0
1925	102		1956	33	52.0	1986	35	6	29	68.0
1926	94		1957	33	44.0	1987	27	4	23	44.0
1927	125		1958	31	58.0	1988	21	4	17	46.2
1928	170		1959	38	61.0	1989	16	2	14	34.0
1929	150		1960	35	41.0	1990	20	2	18	32.0
1930	130	153.0	1961	29	45.0	1991	24	3	21	42.4
1931	137	153.0	1962	28	35.0	1992	35	5	30	66.5
1932	123	106.0	1963	21	45.0	1993	36	5	31	70.0
1933	98	87.0	1964	31	41.0	1994	51	6	45	88.0
1934	87	61.0	1965	27	35.0	1995	73	9	64	123.0
1935	49	64.0	1966	25	36.0	1996	82	13	69	150.0
1936	47	100.0	1967	27	40.0	1997	95	19	76	243.0
1937	50	75.0				1998	140	20	120	306.0
						1999	105	18	87	249.0
						2000	108	29	79	280.0
						2001	117	21	96	312.0
						2002	115	20	95	365.0
						2003	124	19	105	406.0
						2004	114	20	94	378.0
						2005	105	19	86	384.0
						2006	100	25	75	377.0
						2007	107	29	78	488.0
						2008	89	29	60	625.0

General

Compliments of the Wyoming Business Council.
Photo by Edwin Carlson, Cheyenne Wyoming.

WYOMING AGRICULTURE 2008

The value of the ag sector output in Wyoming annually approaches or exceeds one billion dollars. Cash receipts has exceeded that threshold in 4 of the last 8 years. In 2008, 11,000 farms and ranches were operating in Wyoming with a total land area of 30.1 million acres. Wyoming ranks 11th nationally in total land in farms and ranches and 1st in average size of farms and ranches. The cattle industry is by far the largest component of Wyoming agriculture accounting for 61 percent of all cash receipts in 2008. Cattle also led the way in 2008 in terms of value of production at $463 million. All livestock production was valued at $598.8 million, up 8 percent from 2007. Sheep and wool and hogs were far behind cattle with value of production at $35.1 million and $60.6 million, respectively.

Hay is by far the leading crop in Wyoming in terms of value of production totaling $260.5 million in 2008, but most is fed to livestock. **Barley** had the next highest crop value in 2008 at $34.5 million, followed by **wheat** at $30.9 million, **corn** at $27.9 million, **sugarbeets** at $26.5 million, and **dry beans** at $26.2 million. In terms of cash receipts, hay and barley were the leading crops followed by wheat.

Cattle and calves inventory on January 1, 2009 totaled 1.35 million head with an inventory value of $1.23 billion. Cattle inventory was up 3 percent from January 1, 2008. The January 1, 2009 inventory of **sheep and lambs** was 420,000 head, valued at $54.6 million. The January 1, 2009 breeding sheep inventory was down 5,000 head from the previous year and the market sheep and lamb inventory was unchanged. **Hogs and pigs** decreased 17 percent to 89,000 head on December 1, 2008. The breeding herd was unchanged a year ago and the market hog inventory decreased 23 percent. The hog and pig inventory value on December 1, 2008 was $8.8 million.

WYOMING ANNUAL CROP SUMMARY

Crop	Planted		Harvested		Yield per Harvested Acre		Production		
	2007	2008	2007	2008	2007	2008	2007	2008	2008 as a percent of 2007
	1,000 Acres								Percent
Corn-Grain (bu) 1/	95	95	60	52	129.0	134.0	7,740	6,968	90
Corn Silage (tons)	—	—	31	33	20.0	23.0	620	759	122
Winter Wheat (bu)	140	150	125	135	25.0	28.0	3,125	3,780	121
Other Spring Wheat (bu)	6	13	5	11	35.0	46.0	175	506	289
Oats (bu)	40	30	8	12	47.0	50.0	376	600	160
Barley (bu)	62	90	53	75	85.0	92.0	4,505	6,900	153
Sugarbeets (tons)	30.8	29.7	30.2	27.1	21.8	24.5	658	664	101
Dry Beans (cwt)	25.0	31.5	24.0	30.5	23.1	23.1	555	705	127
Pinto	21.5	25.0	20.8	24.3	23.1	23.0	480	558	116
Great Northern	1.5	2.5	1.4	2.4	23.6	25.0	33	60	182
Navy	1.0	1.0	0.9	0.9	22.2	23.3	20	21	105
Other Classes	1.0	3.0	0.9	2.9	24.4	22.8	22	66	300
Alfalfa Hay (tons)	—	—	600	530	2.70	2.90	1,620	1,537	95
Other Hay (tons)	—	—	520	500	1.40	1.40	728	700	96
All Hay (tons)	—	—	1,120	1,030	2.10	2.17	2,348	2,237	95

WYOMING LIVESTOCK SUMMARY

Species	Date	Number of Head	2009 as a percent of 2008
All Cattle and Calves	January 1, 2008	1,310,000	103
	January 1, 2009	1,350,000	
All Sheep and Lambs	January 1, 2008	425,000	99
	January 1, 2009	420,000	
All Hogs and Pigs	December 1, 2007	107,000	83
	December 1, 2008	89,000	

WYOMING'S RANK IN THE NATION'S AGRICULTURE, 2008

Crop or Livestock Item	Unit	Production or Number		Wyoming's Rank
		U.S.	Wyoming	
		Thousand		
Average Size of Farms & Ranches 1/	Acres	418	2,736	1
Wool	Lbs.	32,963	3,000	3
Breeding Sheep 2/	Head	4,247	325	3
All Sheep & Lambs 2/	Head	5,747	420	3
Pinto Beans	Cwt.	10,257	558	3
Market Sheep & Lambs 2/	Head	1,500	95	4
Barley	Bu.	239,498	6,900	7
All Dry Beans	Cwt.	25,558	705	8
Sugarbeets	Tons	26,820	664	9
Land in Farms & Ranches	Acres	919,900	30,100	10
Spring Wheat (other than durum)	Bu.	546,744	506	11
Beef Cows 2/	Head	31,671	713	15
Alfalfa Hay	Tons	69,920	1,537	18
Cattle on Feed 2/ 3/	Head	13,851	70	21
Oats	Bu.	80,635	600	23
All Cattle & Calves 2/	Head	94,491	1,350	23
All Hay	Tons	145,672	2,237	26
Other Hay	Tons	76,052	700	29
All Hogs and Pigs 4/	Head	66,708	89	30
Corn for Silage	Tons	111,619	759	30
Winter Wheat	Bu.	1,867,903	3,780	35
Corn for Grain	Bu.	12,101,238	6,968	35

1/Actual number.
2/January 1, 2009
3/Tied with another state.
4/December 1, 2008

RANK OF WYOMING COUNTIES: LIVESTOCK INVENTORY AND CROP PRODUCTION

Crop	January 1, 2009		2008 Production						
	All Cattle	All Sheep	Winter Wheat	Barley	Oats Grain	Dry Beans	Sugarbeets	Corn Grain	All Hay
Albany	15*	21							11
Big Horn	12*	13*	13	3	2	3	2	5	7
Campbell	3*	5	7	13	5			8	15
Carbon	3*	15			10				3
Converse	8*	1	9	16	6				12
Crook	8*	10	4	15	3				8
Fremont	3*	6		5	12	5	4	7	1
Goshen	1	19	2	7	1	1	5	1	2
Hot Springs	21	18		9	14*	8		10	22
Johnson	11	4		12	14*				16
Laramie	8*	9	1		13	4	7	3	9
Lincoln	18*	2		4	11			11	4
Natrona	12*	7*	8	14	16*			9	18
Niobrara	7	17	5		10				19
Park	17	11*	11	1	4	2	1	4	5
Platte	2	22*	3	8	9	7	6	2	6
Sheridan	6	13*	6	11	7				10
Sublette	14	11*							13
Sweetwater	22	16		10	14				20
Teton	23	22*		6					23
Uinta	18*	3							14
Washakie	18*	7*	12	2	16*	6	3	6	17
Weston	15*	20	10		8				21

*Tied with another county.

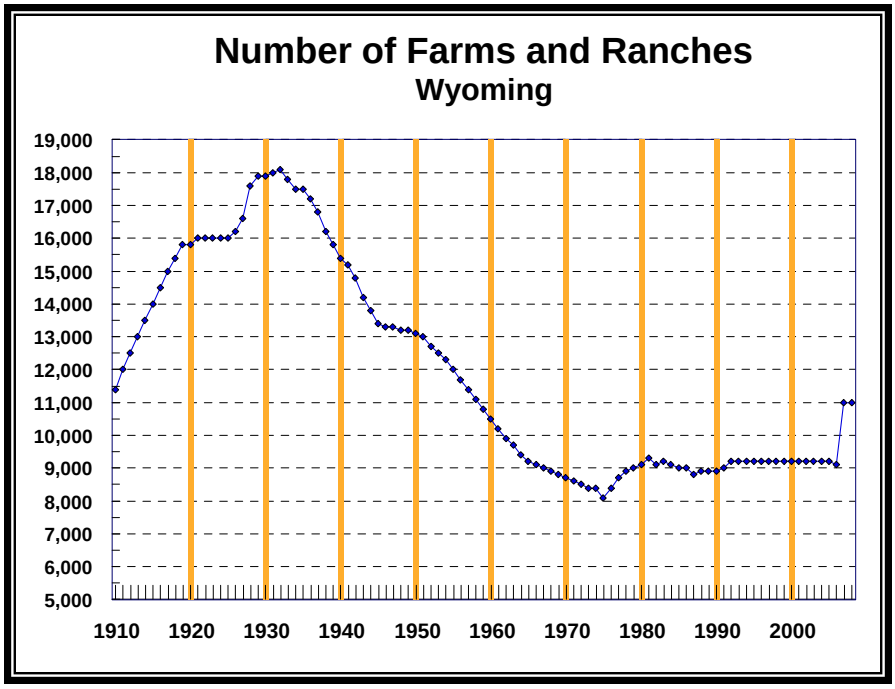

NUMBER OF FARMS AND RANCHES, LAND IN FARMS AND AVERAGE SIZE OF FARM, WYOMING, 1989-2008, U.S. 2007-08

Year	Number of Farms 1/			Land in Farms			Average Size of All Farms
	Sales Class 2/			Sales Class 2/			
	$1,000 - $9,999	$10,000 & Over	Total	$1,000 - $9,999	$10,000 & Over	Total	
		Number			1,000 Acres		Acres
1989			8,900			34,800	3,910
1990			8,900			34,700	3,899
1991			9,000			34,700	3,856
1992			9,200			34,600	3,761
1993			9,200			34,600	3,761
1994			9,200			34,600	3,761
1995			9,200			34,600	3,761
1996			9,200			34,600	3,761
1997			9,200			34,600	3,761
1998	3,400	5,800	9,200	3,200	31,400	34,600	3,761
1999	3,400	5,800	9,200	3,230	31,370	34,600	3,761
2000	3,500	5,700	9,200	3,290	31,210	34,500	3,750
2001	3,600	5,600	9,200	3,320	31,180	34,500	3,750
2002	3,700	5,500	9,200	3,360	31,140	34,500	3,750
2003	3,700	5,500	9,200	3,360	31,080	34,440	3,743
2004	3,600	5,600	9,200	3,360	31,080	34,440	3,743
2005	3,600	5,600	9,200	3,360	31,040	34,400	3,739
2006	3,600	5,500	9,100	3,300	31,100	34,400	3,780
2007	5,200	5,800	11,000	1,500	28,700	30,200	2,745
2008	5,200	5,800	11,000	1,500	28,600	30,100	2,736
U.S.							
2007	1,228,560	976,390	2,204,950	107,870	813,590	921,460	418
2008	1,222,000	978,000	2,200,000	106,700	813,200	919,900	418

1/A farm is any establishment from which $1,000 or more of agricultural products were sold or would normally be sold during the year.
2/Sales class estimates available for Wyoming beginning in 1998.

VALUE OF FARMLAND AND BUILDINGS, CROPLAND, AND PASTURE, CASH RENT FOR PASTURE: WYOMING 1999-2008

Year	Average Value per Acre, January 1				Cash Rent per Acre
	Farmland and Buildings	Cropland		Pasture	Pasture
		Irrigated	Non-Irrigated		
	Dollars				
1999	235	975	245	175	4.00
2000	255	1,000	260	190	3.50
2001	270	1,050	275	200	3.50
2002	285	1,100	295	210	3.80
2003	300	1,150	310	220	3.50
2004	320	1,250	330	230	4.00
2005	340	1,500	370	260	4.00
2006	400	1,700	500	320	4.50
2007	490	1,860	700	410	4.00
2008	560	2,090	750	480	4.00

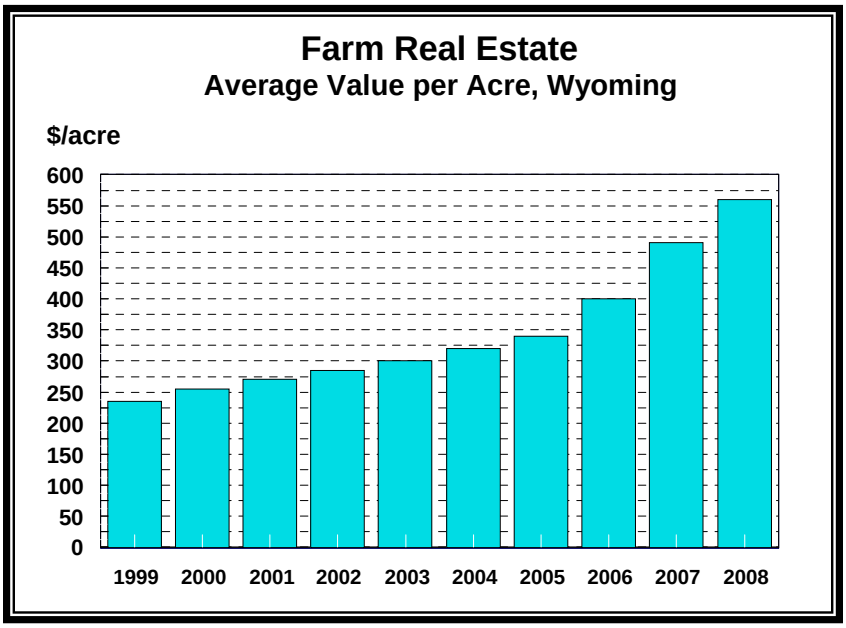

AVERAGE RATES FOR GRAZING CATTLE ON PRIVATE, NON-IRRIGATED LAND: WYOMING AND SELECTED REGIONS, 1999-2008

Year	Average Rates 1/				
	Wyoming			Eleven States	Sixteen States
	Animal Unit 2/	Cow-Calf	Per Head	Animal Unit 3/	Animal Unit 4/
	Dollars per month				
1999	11.70	13.50	12.00	11.40	12.30
2000	12.20	14.10	12.60	11.60	12.60
2001	12.90	15.00	13.10	12.30	13.10
2002	13.50	15.60	14.00	12.50	13.50
2003	13.40	15.50	13.90	12.80	13.80
2004	13.90	16.00	14.30	13.30	14.30
2005	14.80	17.00	15.50	13.70	14.60
2006	15.10	17.30	15.80	13.90	15.20
2007	15.40	17.90	16.10	14.90	15.90
2008	15.70	18.40	16.40	15.00	16.20

1/The average rates are estimates based on survey indications of monthly lease rates for private, non-irrigated grazing land from the January Cattle Survey.
2/Includes animal unit plus cow-calf rates. Cow-calf rate converted to animal unit (AUM) using (1 aum = cow-calf x 0.833).
3/Eleven states: AZ, CA, CO, ID, MT, NV, NM, OR, UT, WA, and WY.
4/Sixteen states: Previous eleven plus KS, NE, ND, OK, and SD.

VALUE ADDED TO U.S. ECONOMY BY AGRICULTURAL SECTOR: WYOMING, 2002-2007 1/

	2002	2003	2004	2005	2006	2007
			Million Dollars			
Value of Livestock Production	634.9	788.9	906.0	915.4	878.8	768.3
Meat Animals	718.6	687.5	911.4	785.1	827.3	822.3
Dairy Products	7.1	6.3	9.8	10.6	14.9	24.5
Poultry and Eggs	0.3	0.3	0.3	0.2	0.2	0.4
Miscellaneous Livestock	25.3	29.6	29.2	32.2	33.3	34.5
Home Consumption	1.1	1.3	1.5	1.8	2.1	2.0
Value of Inventory Adjustments 2/	-117.5	63.9	-46.3	85.5	0.9	-115.3
Value of Crop Production	119.2	185.4	135.1	170.2	150.1	199.6
Food Grains	9.0	11.3	13.6	14.0	16.2	19.9
Feed Crops	72.2	79.7	69.6	84.9	80.1	99.3
Oil Crops	0.6	0.7	1.1	1.1	0.8	0.6
Vegetables	11.8	12.0	15.4	16.5	14.2	16.5
All Other Crops	41.4	43.2	47.9	51.3	54.5	47.9
Home Consumption	1.0	0.8	0.6	0.6	0.5	0.5
Value of Inventory Adjustments 2/	-16.9	37.6	-13.3	1.5	-16.5	14.7
Revenues from Services and Forestry	190.5	183.8	178.8	219.8	252.9	280.2
Machine Hire and Custom Work	13.0	10.3	5.8	17.6	13.5	16.1
Forest Products Sold	4.5	4.5	4.5	4.5	4.5	4.5
Other Farm Income	71.7	66.6	49.3	56.1	61.8	63.1
Gross Imputed Rental Value of Farm Dwellings	101.4	102.4	119.3	141.5	173.1	196.5
Value of Agricultural Sector Production	944.6	1,158.1	1,219.9	1,305.3	1,281.8	1,248.0
Less: Purchased Inputs	586.9	682.1	700.6	737.5	820.0	799.5
Farm Origin	268.3	329.3	372.9	360.5	386.0	385.7
Manufactured Inputs	87.5	86.0	91.9	112.8	118.3	130.6
Other Purchased Inputs	231.1	266.9	235.8	264.2	315.4	283.7
Plus: Net Government Transactions	27.7	15.2	-0.8	86.7	-15.2	-25.8
+ Direct Government Payments	66.3	51.2	36.3	131.2	37.3	34.7
- Motor Vehicle Registration & Licensing Fees	3.6	4.1	4.0	4.0	3.4	4.1
- Property Taxes	34.9	31.9	33.1	40.5	49.1	56.5
Gross Value Added	385.4	491.2	518.6	654.6	446.5	422.7
Less: Capital Consumption	112.4	115.3	123.9	134.5	141.0	144.6
Net Value Added	273.1	375.9	394.6	520.1	305.7	278.1
Less: Payments to Stakeholders	176.7	166.7	169.4	199.7	187.3	188.1
Net Farm Income	**96.4**	**209.2**	**225.3**	**320.4**	**118.5**	**90.0**

1/Value of agricultural sector production is the gross value of the commodities and services produced within a year. Net value-added is the sector's contribution to the National economy and is the sum of the income from production earned by all factors-of-production. Net farm income is the farm operator's share of income from the sector's production activities. The concept presented is consistent with that employed by the Organization for Economic Cooperation and Development.

2/A positive value of inventory change represents current year production not sold by December 31. A negative value is an offset to production from prior years included in current year sales.

Source: USDA Economic Research Service

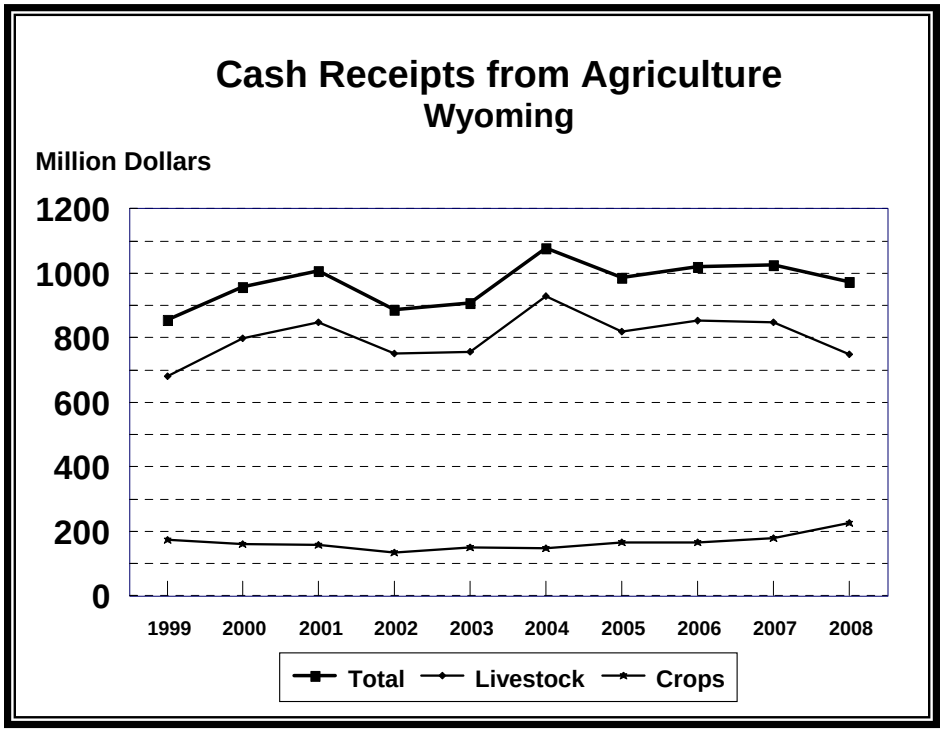

CASH RECEIPTS BY COMMODITY: WYOMING 2002-2008 1/

	2002	2003	2004	2005	2006	2007	2008 2/
				Million Dollars			
All Commodities	**886.3**	**907.6**	**1,079.2**	**987.1**	**1,019.8**	**1,026.2**	**974.2**
Livestock and Products	**751.2**	**757.7**	**930.2**	**820.1**	**853.8**	**847.8**	**748.7**
Meat Animals	718.6	707.1	878.1	770.0	808.1	790.3	692.1
Cattle and Calves	675.4	647.3	815.5	702.9	742.9	715.3	598.5
Sheep and Lambs	24.0	36.1	34.4	39.1	37.0	34.1	32.5
Hogs	19.1	23.8	28.2	28.0	28.3	40.9	61.1
Dairy Products	7.1	6.3	9.8	10.6	14.9	24.5	23.4
Poultry / Eggs	0.3	0.3	0.4	0.4	0.5	0.7	0.7
Miscellaneous Livestock	25.3	43.9	41.9	39.1	30.2	32.4	32.5
Wool	2.7	4.0	4.3	3.5	3.3	3.9	4.4
Honey	3.2	4.5	3.1	1.9	3.3	3.4	3.5
Crops	**135.1**	**150.0**	**149.0**	**167.0**	**166.0**	**178.4**	**225.6**
Wheat	9.0	11.3	13.6	14.0	16.2	19.4	28.9
Feed Crops	72.2	79.7	69.6	84.9	80.1	96.1	125.4
Hay	47.2	45.9	40.5	41.1	55.7	61.9	65.4
Barley	14.5	22.3	15.6	32.2	11.3	14.8	31.7
Corn	9.7	10.8	12.6	10.8	12.0	18.3	26.7
Oats	0.8	0.8	0.8	0.8	1.0	1.0	1.5
Oil Crops	0.6	0.7	1.1	1.1	0.8	0.6	1.1
Vegetables	11.8	13.4	15.9	16.8	14.7	17.7	25.4
Dry Beans	11.0	11.4	13.7	14.5	12.2	15.1	22.8
Fruits and Nuts	0.1	0.1	0.2	0.2	0.3	0.3	0.3
All Other Crops	41.4	44.6	48.6	49.9	53.9	44.2	44.4
Sugarbeets	27.9	31.0	33.9	34.3	37.3	26.5	26.7
Greenhouse and Nursery	6.4	6.5	6.4	6.1	6.0	6.2	6.2
Other Crops	7.1	7.2	8.4	9.5	10.5	11.6	11.6

1/Totals may not add due to rounding.
2/Totals are preliminary as of August 2008.
Source: USDA Economic Research Service.

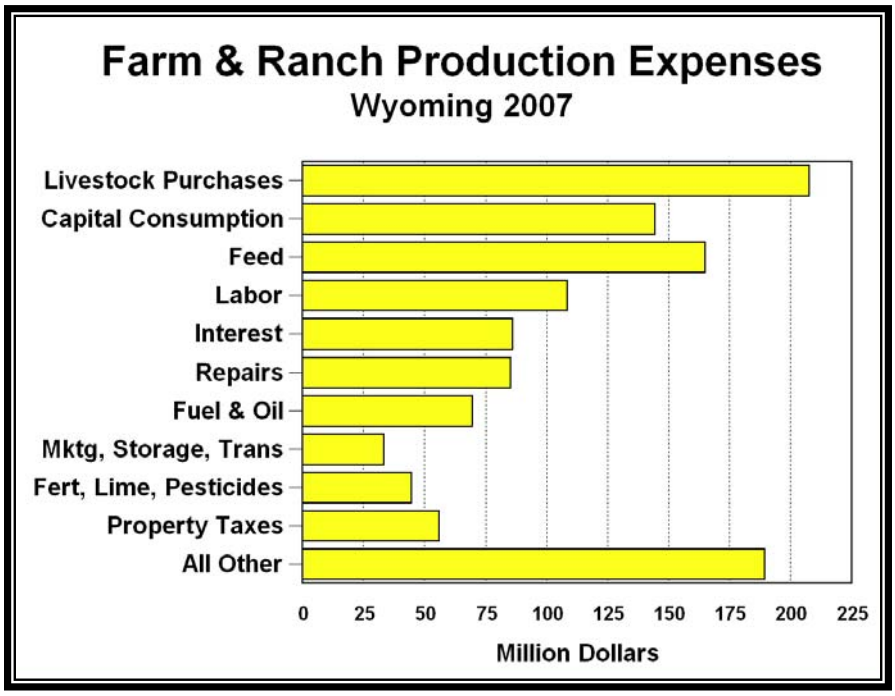

FARM AND RANCH PRODUCTION EXPENSES: WYOMING, 2000-2007 1/

	2000	2001	2002	2003	2004	2005	2006	2007
				Million Dollars				
Purchased Inputs	**633.5**	**590.3**	**586.9**	**682.1**	**700.6**	**737.5**	**820.0**	**799.5**
Farm Origin	305.6	280.1	268.3	329.3	372.9	360.5	386.0	385.7
Feed Purchased	93.3	91.2	114.8	116.2	131.0	125.2	149.2	165.4
Livestock & Poultry Purchased	202.4	179.8	141.2	201.3	231.4	221.7	223.2	208.0
Seed Purchased	9.9	9.1	12.2	11.8	10.5	13.6	13.6	12.3
Manufactured Inputs	91.5	87.9	87.5	86.0	91.9	112.8	118.3	130.6
Fertilizers & Lime	21.9	23.0	23.9	21.0	21.9	28.6	28.8	32.2
Pesticides	12.2	11.4	12.0	11.4	12.0	12.8	13.3	13.0
Petroleum Fuel & Oils	46.7	42.0	36.6	39.1	45.8	56.6	62.1	69.8
Electricity	10.6	11.4	15.1	14.4	12.2	14.7	14.2	15.6
Other Purchased Inputs	236.4	222.3	231.1	266.9	235.8	264.2	315.7	283.2
Repair & Maintenance	64.8	62.0	70.6	66.0	69.0	71.6	84.6	85.6
Machine Hire & Custom Work	13.1	12.5	10.6	13.4	11.4	8.5	11.8	13.1
Marketing, Storage, Transportation	32.4	25.8	29.0	33.3	31.0	39.1	49.0	33.7
Contract Labor	8.6	7.0	7.6	6.3	10.1	9.1	11.4	14.4
Miscellaneous Expenses	117.5	115.0	113.4	147.9	114.3	136.0	158.9	136.4
Government Transactions	**38.1**	**37.2**	**38.5**	**36.0**	**37.1**	**44.5**	**52.5**	**61.4**
Vehicle Registration & Licensing	4.8	4.5	3.6	4.1	4.0	4.0	3.4	4.1
Property Taxes	33.3	32.8	34.9	31.9	33.1	40.5	49.1	56.5
Capital Consumption	**105.5**	**109.5**	**112.4**	**115.3**	**123.9**	**134.5**	**140.8**	**144.6**
Payments to Stakeholders	**178.8**	**171.7**	**176.7**	**166.7**	**169.4**	**199.7**	**187.3**	**188.1**
Employee Compensation	78.7	79.9	90.1	80.2	88.2	103.9	107.3	108.7
Real Estate & Non-Real Estate Interest	88.4	79.3	73.7	66.4	66.2	75.9	80.1	86.4
Net Rent Rec'd by Non-Operator Landlords	11.7	12.5	12.9	20.1	14.9	19.9	- 0.2	- 7.1
Total Expenses	**955.9**	**908.8**	**914.6**	**1,000.3**	**1,031.2**	**1,116.3**	**1,200.6**	**1,193.6**

1/Totals may not add due to rounding.
Source: USDA Economic Research Service

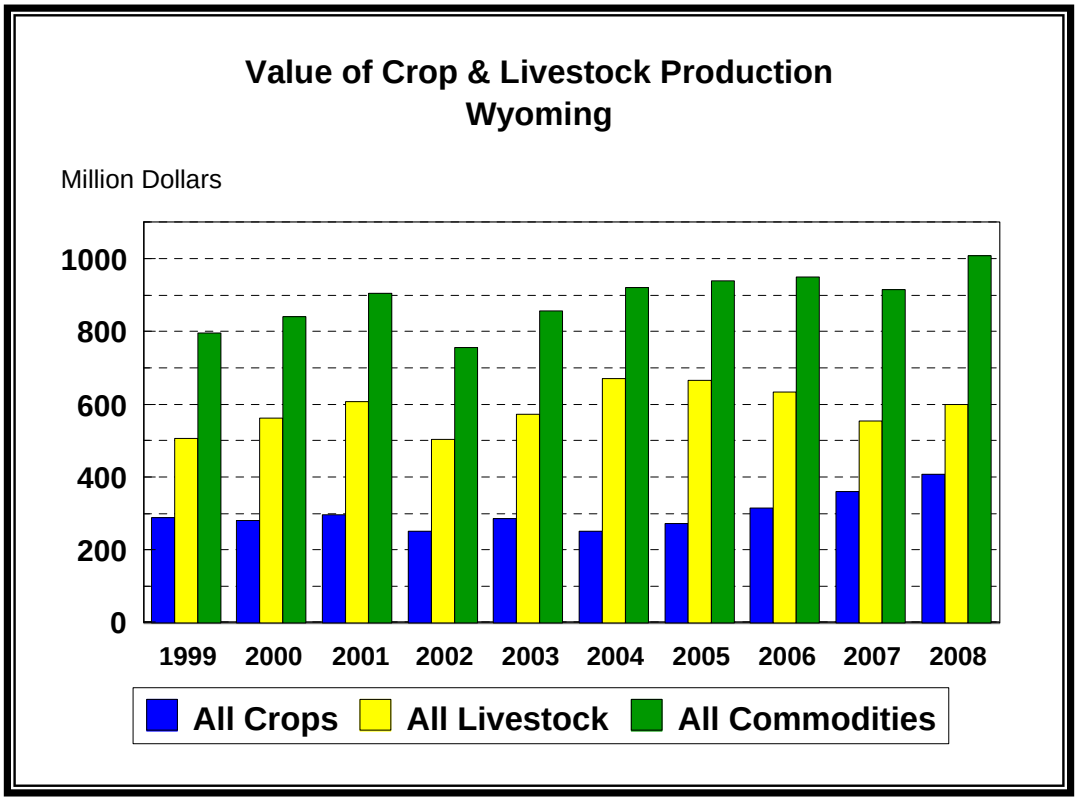

VALUE OF PRODUCTION BY COMMODITY: WYOMING 1999-2008

Commodity	1999	2000	2001	2002	2003	2004	2005	2006	2007	2008
					1,000 Dollars					
All Commodities	**796,201**	**840,460**	**903,844**	**755,084**	**856,594**	**921,119**	**938,195**	**949,721**	**915,975**	**1,008,262**
Livestock and Products	**506,825**	**561,228**	**608,331**	**503,682**	**572,055**	**669,953**	**666,048**	**633,886**	**554,819**	**599,704**
Cattle and Calves	452,058	497,851	542,823	449,894	481,680	556,374	566,158	525,294	436,790	462,999
Sheep and Lambs	22,489	23,479	19,155	21,412	32,044	34,092	37,055	34,575	31,896	31,170
Wool	2,416	2,143	2,015	2,738	4,015	4,259	3,530	3,266	3,969	4,380
Hogs	17,720	27,088	33,321	19,080	24,342	28,508	27,685	28,083	40,614	60,634
Chickens 1/	2	2	1	-	-	-	-	-	-	-
Eggs	141	165	168	146	186	182	119	138	242	193
Honey	1,625	2,140	1,902	3,184	4,454	3,130	1,904	3,315	3,440	3,259
Milk (farm value)	10,374	8,360	8,946	7,228	6,480	10,017	10,789	15,104	24,735	23,612
Crops	**289,376**	**279,232**	**295,513**	**251,402**	**284,539**	**251,166**	**272,525**	**315,835**	**361,156**	**408,558**
Crops (excl. sugarbeets)	242,381	241,662	263,991	223,526	253,557	217,306	238,242	278,489	334,704	381,865
Corn for Grain	11,904	15,465	14,663	10,829	16,125	16,244	16,807	15,325	24,149	27,872
All Wheat	13,614	11,642	8,263	9,162	13,878	12,012	16,230	17,583	22,048	30,861
Oats	2,232	2,302	2,218	1,650	1,987	1,232	960	1,471	1,060	2,010
Barley	22,149	24,286	23,140	15,116	24,134	24,041	18,302	16,085	16,308	34,500
All Hay	179,874	175,165	203,885	175,350	186,210	149,765	171,432	215,045	255,932	260,466
Dry Beans	12,608	12,802	11,822	11,419	11,223	14,012	14,511	12,980	15,207	26,156
Sugarbeets 2/	46,995	37,570	31,522	27,876	30,982	33,860	34,283	37,346	26,452	26,693

1/ Value of sales.
2/ The 2008 value of sugarbeet production is based on 2007 price and 2008 production. The 2008 price is not available until January 2010.

LAND USE AND AGRICULTURAL VALUE IN WYOMING COUNTIES

The following estimates of the county value of livestock inventories are based on State average inventory values multiplied by county livestock inventory estimates. The reference date for cattle and sheep is January 1, 2009 and for hogs is December 1, 2008. The value of livestock also includes 2008 wool and milk production apportioned to counties based on the number of sheep and milk cows. For crops, the 2008 county production estimates are multiplied by preliminary marketing year average prices for the State. The previous year price is used for sugarbeets. Crops include alfalfa and other hay, all wheat, barley, oats, corn grain and silage, dry beans, and sugarbeets.

County	No. of Farms 1/	Land in Farms 1/	Total Public Land 2/	Land Assessed as Agricultural Use 2/	Value of Livestock Inventory	Value of Crop Production	Total Value	Rank Among Wyoming Counties
			1,000 Acres			Million Dollars		
Albany	448	1,856.1	935.0	1,719.2	41.4	23.2	64.6	15
Big Horn	621	438.0	1,629.0	313.3	51.8	36.7	88.5	9
Campbell	633	2,345.9	571.7	2,172.4	85.6	9.5	95.1	7
Carbon	287	2,172.5	3,080.2	1,924.3	83.2	33.7	116.9	3
Converse	435	2,366.0	652.0	1,920.7	71.5	17.9	89.4	8
Crook	457	1,569.9	460.3	1,370.4	61.2	13.3	74.6	12
Fremont	1394	1,800.5	5,099.0	744.9	85.3	11.1	96.4	5
Goshen	815	1,368.3	123.3	1,269.4	110.0	44.7	154.7	1
Hot Springs	180	547.1	892.4	388.1	23.5	13.4	36.9	21
Johnson	319	1,946.2	1,067.8	1,864.5	59.0	12.9	71.9	13
Laramie	844	1,691.6	187.5	1,375.6	79.6	28.9	108.5	4
Lincoln	535	342.6	2,063.0	513.7	42.9	9.5	52.4	18
Natrona	413	2,181.5	1,896.8	1,306.1	53.3	13.8	67.1	14
Niobrara	235	1,449.1	291.1	1,363.1	64.6	11.8	76.4	10
Park	782	881.7	3,763.5	673.2	41.1	34.3	75.5	11
Platte	487	1,308.2	1,066.5	1,007.3	106.0	18.4	124.3	2
Sheridan	599	1,224.6	575.1	987.8	78.9	16.9	95.8	6
Sublette	366	599.3	2,579.9	546.1	47.2	15.9	63.1	16
Sweetwater	244	1,486.4	4,920.6	1,725.5	14.6	9.9	24.5	22
Teton	180	52.9	2,625.0	35.0	4.6	7.3	11.9	23
Uinta	344	742.8	628.5	718.5	38.3	2.9	41.3	20
Washakie	214	469.8	1,061.7	348.8	35.0	21.0	56.0	17
Weston	237	1,328.3	422.7	1,045.6	41.5	2.1	43.6	19
State Total	**11,069**	**30,169.5**	**36592.6**	**25,333.3**	**1,320.0**	**409.3**	**1,729.2**	

1/2007 Census of Agriculture
2/From "The Equality State Almanac", 2008, Wyoming Department of Administration and Information, Division of Economic Analysis

Weather

Compliments of USDA - NASS, Wyoming Field Office.

AVERAGE MONTHLY AND ANNUAL TEMPERATURES: SELECTED STATIONS AND DRAINAGE AREAS, WYOMING, 2008

Station	Jan	Feb	Mar	Apr	May	Jun	Jul	Aug	Sep	Oct	Nov	Dec	Annual Average	Annual Change from Normal
							Fahrenheit							
NW DISTRICT														
Basin	14.2	26.2	34.5	41.6	53.9	64.5	73.4	*	56.9	45.5	38.5	14.2	*	*
Cody	23.4	31.4	35.3	42.7	53.8	64.0	73.0	71.5	58.6	47.8	40.7	18.6	46.7	0.5
Lander A.P.	15.0	25.4	32.9	41.0	50.7	61.0	73.5	70.4	57.0	44.6	38.7	21.6	44.3	-0.7
Lovell	16.1	26.8	34.1	40.3	52.0	61.2	70.7	68.7	54.6	44.7	38.2	15.8	43.6	-1.1
Pavillion	13.6*	28.1*	34.5*	41.1*	50.3*	60.9*	70.8*	*	*	45.9*	*	*	*	*
Powell F.S.	15.9	25.6	31.0	39.3	51.6	60.9	69.7	67.8	54.0	43.4	37.6	15.6	42.7	-2.3
Riverton	10.4	25.1	33.8	40.9	52.2	62.2	73.5	70.1	56.0	44.6	36.1	19.5	43.7	0.5
Thermopolis	21.7	30.1	36.6	44.1	53.8	63.0	74.8	72.5	58.6	46.8	40.3	20.2	46.9	0.9
Worland	14.5	26.6	34.6	40.5	53.8	63.4	74.2	71.3	57.0	45.2	38.7	15.4	44.6	-0.3
NE DISTRICT														
Buffalo	23.8	26.3	31.4	37.8	47.9	58.5	70.6	69.7	55.4	45.9	40.6	18.3	43.9	-0.8
Colony	22.5	25.0	34.1	41.6	50.9	60.7	71.2	71.4	59.0	46.8	36.6	17.0*	49.2*	*
Dillinger	17.5	24.1	33.8	40.7	50.1	59.9	71.0	70.2	55.8	44.5	37.0	*	*	*
Kaycee	17.6	25.3	32.4*	39.4	49.9	60.6	73.7	70.1	56.5	45.6	*	17.7	*	*
Moorcroft 3S	13.8	21.4	*	*	*	*	*	*	*	45.5	37.7	16.8	*	*
Newcastle	19.2	25.4	34.5	43.2	52.3	62.5	73.3	72.2	58.7	48.0	38.1	18.5	45.5	-0.8
Sheridan A.P.	18.9*	26.8	33.3	39.9	50.9	58.5	69.9	69.2	54.9	45.7	39.4	16.9	43.7	-1.0
Sundance	20.5	24.9	32.5	41.8	*	*	70.6	70.0	56.6	45.9	37.7	19.1	*	*
WEST DISTRICT														
Afton	14.4*	29.5	26.7	*	47.3	55.3*	65.3	63.9	53.5*	42.7	*	22.0	*	*
Evanston 1E	16.5*	21.3	27.2*	34.7	47.5	*	*	63.3	53.3	*	*	22.4*	*	*
Jackson	12.1	20.8	26.0	32.6	44.0	52.1	61.2	61.4	51.2	40.7	33.3	20.9	38.0	-1.0
Kemmerer 2N	6.2	15.2	19.3	27.3	42.7	51.6	61.8	59.4	49.7	39.0	32.7	16.6	35.1	-3.3
Moran 5WNW	10.3	17.3	20.4	28.0	42.0	51.2	*	59.6	48.7	*	30.0	*	*	*
Pinedale	6.7	15.0	21.2	30.2	43.0	*	*	58.7	*	39.1	32.2	15.8	*	*
SC DISTRICT														
Casper WSCMO	20.5	27.8	32.3	39.7	49.7	59.3	71.6	68.3	55.8	44.9	38.8	20.0*	44.1*	*
Green River	*	22.1*	*	*	*	*	*	69.3*	*	45.9	39.7*	*	*	*
Jeffrey City	13.0	18.9	26.9	36.2	47.4	57.4	68.6	65.3	53.4	44.0	36.6	19.1	41.7	0.2
Laramie 2NW	16.6	23.0	29.0	34.9		58.1	64.7	62.2	52.4	41.9	*	20.8	*	*
Rock Springs A.P.	13.1	21.9	27.9	37.0	48.1	59.2	71.2	67.1	55.1	44.5	35.9	21.9	42.1	-0.6
Seminoe Dam	*	*	*	*	*	*	*	*	*	*	*	*	*	*
SE DISTRICT														
Albin	22.6	29.5	36.1	43.6	53.3	63.8	73.7	67.3	58.5	48.2	40.6*	25.6	46.9*	*
Cheyenne A.P.	23.5	27.8	34.2	40.6	50.4	61.2	72.2	66.2	56.4	46.8	39.2	24.5	45.3	0.3
Chugwater	24.6	29.6	35.8	40.5	51.1	61.3	72.3	67.6	56.9	46.5	41.9	24.8	46.1	1.1
Douglas 1SE	22.7	26.9	24.8	40.8	50.9	61.6	72.0	69.1	55.8	44.5	39.3	20.7*	45.3*	*
Lagrange	25.9	31.3	39.9	45.9	55.5	65.3	74.7	70.7	59.4	50.1	42.5	28.0	49.1	0.3
Torrington 29N	18.1	24.4	33.5	40.2	50.0	60.4	71.7	68.4	57.0	44.9	37.9	19.4	44.3	-3.3
Wheatland 4N	27.0	32.0	38.5	44.7	*	*	73.3	*	58.7	*	42.3	26.9	*	*
DRAINAGE AREA														
Yellowstone	14.4	21.4	22.8	30.7	45.8	52.1	62.5	61.7	49.7	39.9	33.2	15.1	37.4	-0.7
Snake	10.4	18.0	21.2	27.9	42.6	51.5	60.3	58.7	49.0	39.1	30.9	17.1	36.5	-0.1
Green & Bear	9.2	17.9	23.6	33.3	46.2	54.9	66.0	63.8	52.6	42.2	34.7	19.2	39.3	0.1
Big Horn	17.4	27.6	33.1	39.8	51.1	60.9	70.6	68.4	55.6	44.4	40.0	16.8	44.1	-0.5
Powder, Little MO &Tongue	19.4	25.2	31.6	38.2	49.1	58.9	69.0	69.2	55.2	44.7	38.6	17.1	43.0	-1.4
Belle Fourche	18.6	23.5	33.1	40.6	49.6	59.8	70.4	69.6	56.2	45.1	37.2	16.7	43.3	-2.4
Cheyenne & Niobrara	19.1	25.7	34.4	41.7	51.0	61.4	72.4	70.9	57.8	46.1	37.3	18.5	45.9	2.2
Lower Platte	22.9	28.8	35.6	41.8	51.5	61.7	72.3	68.0	57.1	46.5	40.2	24.2	46.8	0.4
Wind River	14.1	26.1	32.4	39.2	50.0	59.8	69.8	67.3	54.8	44.3	37.6	20.3	43.8	0.1
Upper Platte	15.0	20.2	25.9	34.9	46.0	56.1	66.1	63.0	53.0	42.8	36.0	20.4	40.5	-1.1

Source: Climatological Data, U. S. Dept. of Commerce, NOAA.
* = Data are partially or entirely missing.
See River Drainage Area Map on Page 36.

MONTHLY AND ANNUAL PRECIPITATION: SELECTED STATIONS AND DRAINAGE AREAS, WYOMING, 2008

Station	Jan	Feb	Mar	Apr	May	Jun	Jul	Aug	Sep	Oct	Nov	Dec	Annual Total	Annual Change from Normal
								Inches						
NW DISTRICT														
Basin	0.56	0.02	0.30	0.46	2.34	0.59	0.42	*	1.22	0.95	0.48	0.56	*	*
Cody	0.02	0.28	0.45	0.22	4.58	0.32	0.26	0.88	2.17	0.49	0.09	0.67*	10.43*	*
Lander A.P.	0.21	0.69	0.58	0.90	6.13	0.82	0.21	0.84	0.80	2.21	0.21	0.54	14.14	0.93
Lovell	0.52	0.00	0.18	0.15	2.58	0.09	0.06	T	1.59	0.46	0.35	0.39	6.37*	-0.44
Pavillion	0.48	0.07*	0.06	0.44*	3.67	0.41	0.59	*	0.90	1.48*	0.06*	0.30	*	*
Powell F.S.	0.26	0.00	0.14	0.05	2.56	0.18	0.35	0.18	1.32	0.87	0.13	0.02	6.06	-0.93
Riverton	0.19	0.40	0.27	0.31	4.75	0.50	0.39	0.51	0.69	1.34	0.05	0.21	9.61	1.41
Thermopolis	0.13	0.07	0.51	0.61	5.01	0.50	0.42	0.07	1.55	2.01*	0.30	0.34	11.52*	*
Worland	0.25	T	0.50*	0.59	2.67	0.10	0.43	T	1.50	1.24	0.56	0.13	7.97*	*
NE DISTRICT														
Buffalo	0.66	0.48	0.80*	0.49	6.21	1.14	0.49	0.09	1.48	1.32	0.47	0.16*	13.79*	*
Colony	0.06	0.71	0.15	1.01	6.19	4.75	1.78	0.16	0.94	0.87	1.18	0.51*	18.31*	*
Dillinger	1.00	0.36	1.13	0.58	7.34	3.31	1.27	0.31	1.86	1.95	0.46	*	*	*
Kaycee	0.05*	0.15	0.38	0.43*	6.61*	0.36*	0.45	0.36	1.01	0.55	T	0.31	10.66*	*
Moorcroft 3S	0.15	0.36	0.38*	*	6.50*	*	0.06*	*	*	1.05	1.31	0.23	*	*
Newcastle	0.76	0.56	0.94	0.81	4.48	1.11*	3.58	0.40	2.03	1.20	1.52	0.30	17.69*	*
Sheridan A.P.	0.70	0.35	0.93	1.12	4.73	2.08	0.92	0.28	1.99	1.53	0.75	0.66	16.04	0.96
Sundance	0.48	0.59	0.92	1.55	*	*	1.62	1.62	2.12	1.26	2.09	0.43	*	*
WEST DISTRICT														
Afton	1.15*	1.26	1.57	0.67*	3.84	1.38	0.00*	1.35*	0.87	1.45	2.22*	1.11*	16.87*	*
Evanston 1E	1.56*	0.49*	0.18	0.02*	1.36*	*	*	0.41	1.76	*	*	1.54*	*	*
Jackson	1.67	1.38	0.96	0.18	1.75	0.97	0.25	0.17	1.00	1.11	1.39	2.25	13.08	-3.04
Kemmerer 2N	0.97	1.13	0.30	0.15	0.71	0.10	0.34	1.50	0.33	0.70	0.15*	0.44*	6.82*	*
Moran 5WNW	4.19	2.51	4.01	0.96	2.18	2.11	*	0.40	1.08	*	2.10	*	*	*
Pinedale	1.09	1.11	0.38	0.29	3.04	*	*	0.80	*	1.3	0.27	1.07	*	*
SC DISTRICT														
Casper WSCMO	0.30	0.37	0.69	1.27	4.26	0.57	0.66	0.72	0.74	1.58	0.36	0.38	11.90	-0.58
Green River	0.72*	1.20*	0.58*	0.06*	0.65*	0.58	*	0.60*	2.26*	1.25	0.21*	*	*	*
Jeffrey City	0.25	0.62	0.37	0.18	2.85	0.43	T	0.44	1.10	1.27	0.07	0.11	7.69	-2.83
Laramie 2NW	0.07	0.12	0.32	0.52	2.11	2.32	0.83	1.78	1.01	0.15	0.30	0.30	9.83	-1.09
Rock Springs A.P.	0.16	0.60	0.43	0.19	1.43	0.69	T	0.26	1.32	0.75	0.19	0.01	6.03	-3.09
Seminoe Dam	*	1.07	0.85	0.68	4.59	1.05	0.04	0.96	1.36	2.23	0.61	0.52	*	*
SE DISTRICT														
Albin	0.05	0.23	1.29	1.37	3.55	1.18	1.25	4.55	1.81	0.76	0.68	0.30	17.02	-1.46
Cheyenne A.P.	0.02	0.17	0.74	0.54	2.50	1.91	0.43	6.55	1.12	0.57	0.40	0.31	15.26	-0.26
Chugwater	0.37	0.90	0.56	0.72	4.33	1.22	2.31	3.50	1.34	0.54	0.20	0.26	16.25	0.52
Douglas 1SE	0.41	0.34	1.06	0.65	5.51	1.01	0.48	0.50	1.42	0.99	0.57	0.45	13.39	0.81
Lagrange	0.07	0.91	0.98	1.10	2.62	0.86	0.97	4.45	1.45	0.76	0.55	0.40	15.12	-0.77
Torrington 29N	0.13	0.17	0.44	0.30	3.54	3.27	1.62	1.25	1.87	0.56	0.51	0.10	13.76	0.27
Wheatland 4N	0.09	0.14	0.16	0.42	*	*	1.41	*	1.20*	*	0.37	T	*	*
DRAINAGE AREA														
Yellowstone	1.38	0.50	0.79	0.42	2.74	1.53	0.87	0.56	0.76	0.80	1.23	1.02	12.60	-2.48
Snake	0.55	2.06	2.62	0.58	3.05	1.62	0.44	0.62	1.03	1.34	2.05	2.98	18.94	-2.76
Green & Bear	0.76	0.76	0.49	0.15	1.52	0.47	0.20	0.54	1.51	0.89	0.27	0.45	8.01	-1.84
Big Horn	0.48	0.18	0.44	0.43	3.66	0.65	0.36	0.34	1.51	1.27	0.40	0.66	10.38	0.09
Powder, Little MO &Tongue	0.71	0.51	1.14	1.06	6.23	2.53	1.39	0.45	1.63	1.45	0.75	0.82	18.67	4.21
Belle Fourche	0.61	0.61	0.82	1.24	6.72	3.79	1.44	0.61	1.38	1.36	0.96	0.40	19.94	3.12
Cheyenne & Niobrara	0.46	0.42	0.97	0.79	5.51	2.25	2.35	0.65	1.45	1.21	0.87	0.37	17.30	3.32
Lower Platte	0.12	0.38	0.66	0.75	3.65	1.39	1.08	3.08	1.30	0.73	0.47	0.28	13.89	-0.52
Wind River	0.21	0.32	0.21	0.39	4.49	0.56	0.24	0.49	0.78	1.31	0.19	0.33	9.52	0.28
Upper Platte	0.49	0.67	0.97	0.63	3.16	0.86	0.42	0.88	1.19	0.97	0.36	0.39	10.99	-0.88

Source: Climatological Data, U. S. Dept. of Commerce, NOAA.
* = Data are partially or entirely missing.
See River Drainage Area Map on Page 36.

SPRING FREEZE HAZARD TABLE

This table shows the probability of the temperature dropping below 32 degrees or 28 degrees later in the spring than indicated.

Station	Below 32 Degrees			Below 28 Degrees		
	90%	50%	10%	90%	50%	10%
Afton	Jun 16	Jul 02	Jul 19	May 16	Jun 07	Jun 28
Albin	May 01	May 13	May 26	Apr 21	May 04	May 16
Alta 1NNW	Jun 04	Jun 25	Jul 15	May 04	May 28	Jun 21
Archer	May 08	May 26	Jun 12	Apr 27	May 08	May 19
Basin	Apr 25	May 13	May 31	Apr 18	May 01	May 14
Big Piney	Jun 15	Jul 06	Jul 27	May 23	Jun 15	Jul 08
Bondurant 3NW	Jul 20	Jul 27	Aug 02	Jun 30	Jul 14	Jul 28
Boysen Dam	Apr 22	May 08	May 24	Apr 05	Apr 24	May 13
Buffalo Bill Dam	Apr 19	May 12	Jun 04	Mar 28	Apr 23	May 20
Carpenter 3E	May 02	May 18	Jun 03	Apr 27	May 07	May 18
Casper AP	May 05	May 22	Jun 08	Apr 21	May 05	May 18
Cheyenne AP	Apr 27	May 12	May 26	Apr 18	May 01	May 14
Chugwater	May 11	May 28	Jun 15	Apr 26	May 11	May 26
Clearmont	May 06	May 31	Jun 24	May 01	May 13	May 26
Cody	May 01	May 17	Jun 01	Apr 17	May 02	May 17
Colony	Apr 27	May 11	May 25	Apr 15	Apr 30	May 15
Deaver	May 03	May 19	Jun 04	Apr 20	May 05	May 20
Dillinger	May 05	May 28	Jun 20	Apr 28	May 12	May 26
Diversion Dam	May 11	May 27	Jun 12	Apr 27	May 10	May 23
Dubois	Jun 04	Jun 24	Jul 14	May 09	Jun 01	Jun 24
Dull Center 1SE	Apr 28	May 21	Jun 13	Apr 24	May 04	May 15
Elk Mountain	May 19	Jun 04	Jun 20	May 01	May 18	Jun 05
Emblem	Apr 26	May 11	May 25	Apr 16	Apr 29	May 12
Evanston 1E	May 25	Jun 18	Jul 11	May 10	May 30	Jun 19
Farson 5N	Jun 06	Jun 25	Jul 14	May 19	June 05	Jun 22
Gillette 6SE	May 05	May 18	May 30	Apr 19	May 03	May 16
Glenrock 5ESE	Apr 27	May 11	May 26	Apr 17	Apr 29	May 12
Green River	May 16	Jun 04	Jun 23	May 05	May 24	Jun 11
Heart Mountain	May 05	May 21	Jun 07	Apr 24	May 09	May 23
Hulett	May 05	May 27	Jun 18	Apr 19	May 06	May 24
Jackson	Jun 24	Jul 10	Jul 26	May 27	Jun 19	Jul 11
Jeffrey City	May 20	Jun 06	Jun 23	May 06	May 23	Jun 08
Kaycee	May 02	May 21	Jun 09	Apr 25	May 07	May 18
Kemmerer 2N	Jun 05	Jun 24	Jul 13	May 11	Jun 05	Jul 01
Lagrange	May 03	May 21	Jun 07	Apr 24	May 06	May 18
Lander AP	Apr 30	May 19	Jun 06	Apr 21	May 04	May 17
Laramie FAA Airport	May 20	Jun 07	Jun 25	May 04	May 21	Jun 08
Lovell	Apr 27	May 15	Jun 01	Apr 15	Apr 27	May 09
Lusk 2SW	May 11	May 27	Jun 12	Apr 28	May 11	May 25
Mammoth, Y.P.	May 20	Jun 09	Jun 28	Apr 28	May 21	Jun 13
Medicine Bow	May 15	Jun 05	Jun 27	Apr 28	May 17	Jun 06
Midwest	Apr 30	May 16	Jun 02	Apr 22	May 04	May 16
Moorcroft 3S	May 02	May 21	Jun 09	Apr 19	May 06	May 23
Moran 5WNW	Jun 08	Jul 03	Jul 18	May 21	Jun 08	Jun 27
Newcastle	May 02	May 14	May 27	Apr 20	May 01	May 12
Pavillion	May 07	May 22	Jun 06	Apr 17	May 06	May 25
Phillips	May 01	May 21	Jun 10	Apr 21	May 06	May 21
Pinedale	Jun 19	Jul 05	Jul 21	May 26	Jun 13	Jun 30
Rawlins AP	May 11	Jun 01	Jun 21	Apr 28	May 18	Jun 07
Redbird	May 06	May 21	Jun 05	Apr 21	May 03	May 15
Riverton	May 03	May 26	Jun 18	Apr 24	May 08	May 23
Rochelle 3E	May 11	Jun 01	Jun 22	Apr 28	May 11	May 24
Rock Springs AP	May 12	May 28	Jun 13	Apr 25	May 12	May 29
Saratoga	May 17	Jun 02	Jun 17	Apr 30	May 19	Jun 07
Sheridan Field Station	May 06	May 28	Jun 18	Apr 23	May 10	May 27
Sundance	May 09	May 28	Jun 16	Apr 23	May 06	May 19
Thermopolis	Apr 10	Apr 24	May 08	Apr 05	Apr 16	Apr 28
Torrington Exp. Farm	May 01	May 15	May 30	Apr 21	May 03	May 15
Upton	Apr 30	May 25	Jun 20	Apr 25	May 09	May 23
Weston 1 E	May 03	May 22	Jun 09	Apr 24	May 07	May 19
Wheatland 4N	Apr 30	May 15	May 30	Apr 18	May 01	May 14
Worland	Apr 24	May 09	May 23	Apr 12	Apr 25	May 09
Yoder 2 WSW	May 01	May 16	Jun 01	Apr 22	May 05	May 17

Source: Climatology of the United States, No. 20, 1971-2000. National Climatic Data Center, U.S. Dept. of Commerce, NOAA.

FALL FREEZE HAZARD TABLE

This table shows the probability of the temperature dropping below 32 degrees or 28 degrees earlier in the fall than indicated.

Station	Below 32 Degrees			Below 28 Degrees		
	10%	50%	90%	10%	50%	90%
Afton	Aug 07	Aug 26	Sep 13	Aug 22	Sep 08	Sep 25
Albin	Sep 13	Sep 24	Oct 05	Sep 19	Oct 04	Oct 18
Alta 1NNW	Aug 16	Sep 05	Sep 25	Sep 01	Sep 16	Oct 02
Archer	Sep 12	Sep 21	Sep 30	Sep 16	Sep 28	Oct 10
Basin	Sep 09	Sep 20	Oct 02	Sep 18	Oct 02	Oct 16
Big Piney	Aug 02	Aug 14	Aug 26	Aug 09	Aug 28	Sep 16
Bondurant	Jul 29	Aug 05	Aug 12	Jul 30	Aug 11	Aug 25
Boysen Dam	Sep 19	Oct 05	Oct 20	Sep 28	Oct 16	Nov 02
Buffalo Bill Dam	Sep 18	Oct 05	Oct 22	Sep 24	Oct 13	Oct 31
Carpenter 3E	Sep 13	Sep 24	Oct 06	Sep 19	Oct 01	Oct 12
Casper AP	Sep 10	Sep 19	Sep 29	Sep 15	Sep 28	Oct 12
Cheyenne AP	Sep 14	Sep 26	Oct 08	Sep 19	Oct 06	Oct 22
Chugwater	Sep 05	Sep 18	Sep 30	Sep 12	Sep 24	Oct 05
Clearmont	Aug 27	Sep 12	Sep 27	Sep 10	Sep 21	Oct 03
Cody	Sep 10	Sep 21	Oct 03	Sep 17	Oct 02	Oct 17
Colony	Sep 15	Sep 28	Oct 11	Sep 21	Oct 09	Oct 27
Deaver	Sep 06	Sep 18	Sep 29	Sep 10	Sep 26	Oct 12
Dillinger	Sep 05	Sep 16	Sep 27	Sep 10	Sep 25	Oct 09
Diversion Dam	Sep 05	Sep 17	Sep 29	Sep 13	Sep 26	Oct 09
Dubois	Aug 11	Aug 30	Sep 17	Aug 27	Sep 12	Sep27
Dull Center 1SE	Sep 08	Sep 20	Oct 01	Sep 16	Sep 29	Oct 11
Elk Mountain	Sep 03	Sep 13	Sep 23	Sep 11	Sep 22	Oct 03
Emblem	Sep 10	Sep 20	Oct 01	Sep 19	Oct 03	Oct 17
Evanston 1E	Aug 16	Sep 05	Sep 24	Sep 01	Sep 16	Oct 01
Farson 5N	Aug 10	Aug 28	Sep 15	Aug 22	Sep 06	Sep 20
Gillette 6SE	Sep 12	Sep 22	Oct 03	Sep 15	Oct 02	Oct 18
Glenrock 5ESE	Sep 09	Sep 20	Oct 01	Sep 17	Oct 01	Oct 15
Green River	Aug 15	Sep 04	Sep 25	Sep 06	Sep 18	Sep 29
Heart Mountain	Sep 04	Sep 16	Sep 29	Sep 11	Sep 25	Oct 10
Hulett	Sep 07	Sep 18	Sep 28	Sep 11	Sep 28	Oct 15
Jackson	Jul 31	Aug 16	Sep 01	Aug 14	Aug 30	Sep 16
Jeffrey City	Sep 01	Sep 12	Sep 23	Sep 08	Sep 19	Sep 30
Kaycee	Sep 08	Sep 18	Sep 29	Sep 14	Sep 29	Oct 14
Kemmerer 2N	Aug 11	Aug 30	Sep 18	Aug 25	Sep 11	Sep28
Lagrange	Sep 09	Sep 20	Oct 01	Sep 15	Sep 28	Oct 11
Lander AP	Sep 13	Sep 24	Oct 05	Sep 18	Oct 03	Oct 18
Laramie Airport	Sep 01	Sep 14	Sep 27	Sep 07	Sep 19	Oct 01
Lovell	Sep 07	Sep 20	Oct 04	Sep 14	Oct 01	Oct 18
Lusk 2SW	Sep 08	Sep 18	Sep 28	Sep 11	Sep 24	Oct 06
Mammoth, Y.P.	Aug 24	Sep 10	Sep 26	Sep 03	Sep 18	Oct 03
Medicine Bow	Aug 26	Sep 09	Sep 24	Sep 02	Sep 17	Oct 01
Midwest	Aug 25	Sep 13	Oct 01	Sep 14	Sep 28	Oct 11
Moorcroft 3S	Sep 11	Sep 18	Sep 26	Sep 15	Sep 27	Oct 09
Moran 5WNW	Aug 11	Aug 27	Sep 12	Aug 24	Sep 08	Sep 24
Newcastle	Sep 11	Sep 23	Oct 05	Sep 16	Oct 03	Oct 21
Pavillion	Sep 12	Sep 22	Oct 03	Sep 16	Oct 03	Oct 19
Phillips	Sep 05	Sep 19	Oct 04	Sep 10	Sep 26	Oct 13
Pinedale	Aug 02	Aug 18	Sep 04	Aug 12	Aug 28	Sep 13
Rawlins AP	Sep 10	Sep 18	Sep 25	Sep 12	Sep 23	Oct 05
Redbird	Sep 08	Sep 17	Sep 27	Sep 11	Sep 25	Oct 09
Riverton	Sep 03	Sep 15	Sep 28	Sep 14	Sep 25	Oct 06
Rochelle 3E	Sep 03	Sep 14	Sep 25	Sep 08	Sep 20	Oct 01
Rock Springs AP	Sep 09	Sep 19	Sep 30	Sep 13	Sep 28	Oct 13
Saratoga	Sep 01	Sep 13	Sep 25	Sep 12	Sep 23	Oct 05
Sheridan Field Station	Aug 30	Sep 13	Sep 28	Sep 10	Sep 24	Oct 08
Sundance	Sep 09	Sep 19	Sep 28	Sep 14	Sep 30	Oct 15
Thermopolis	Sep 25	Oct 06	Oct 16	Oct 01	Oct 16	Oct 31
Torrington Exp. Farm	Sep 11	Sep 20	Sep 29	Sep 17	Sep 29	Oct 11
Upton	Sep 07	Sep 19	Sep 30	Sep 09	Sep 25	Oct 10
Weston 1E	Sep 06	Sep 17	Sep 27	Sep 12	Sep 25	Oct 08
Wheatland 4N	Sep 10	Sep 21	Oct 01	Sep 18	Sep 30	Oct 12
Worland	Sep 11	Sep 24	Oct 08	Sep 18	Oct 06	Oct 23
Yoder 2WSW	Sep 11	Sep 21	Oct 01	Sep 16	Sep 30	Oct 13

Source: Climatology of the United States, No. 20, 1971-2000. National Climatic Data Center, U.S. Dept. of Commerce, NOAA.

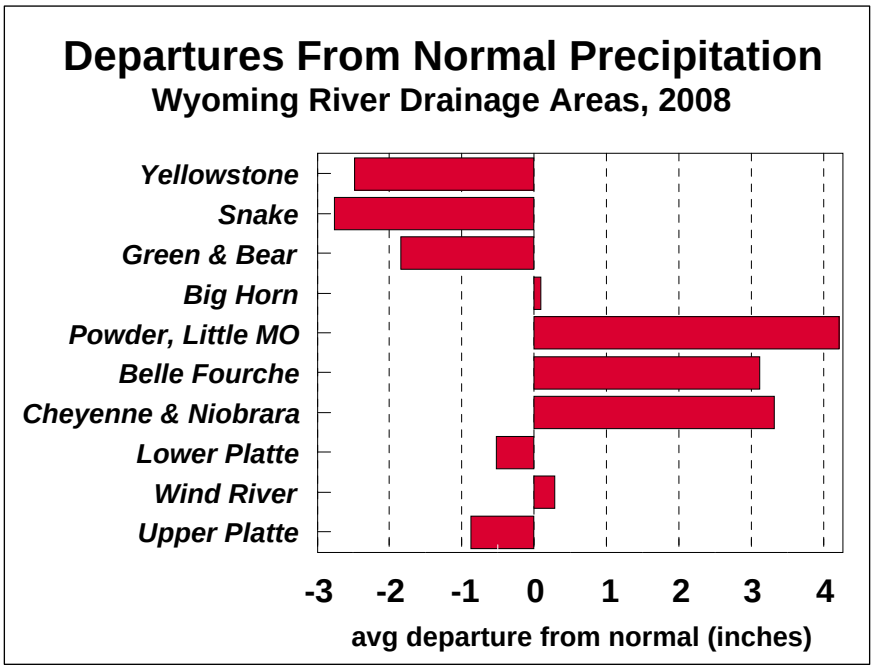

Wyoming River Basin Compacts and Decrees

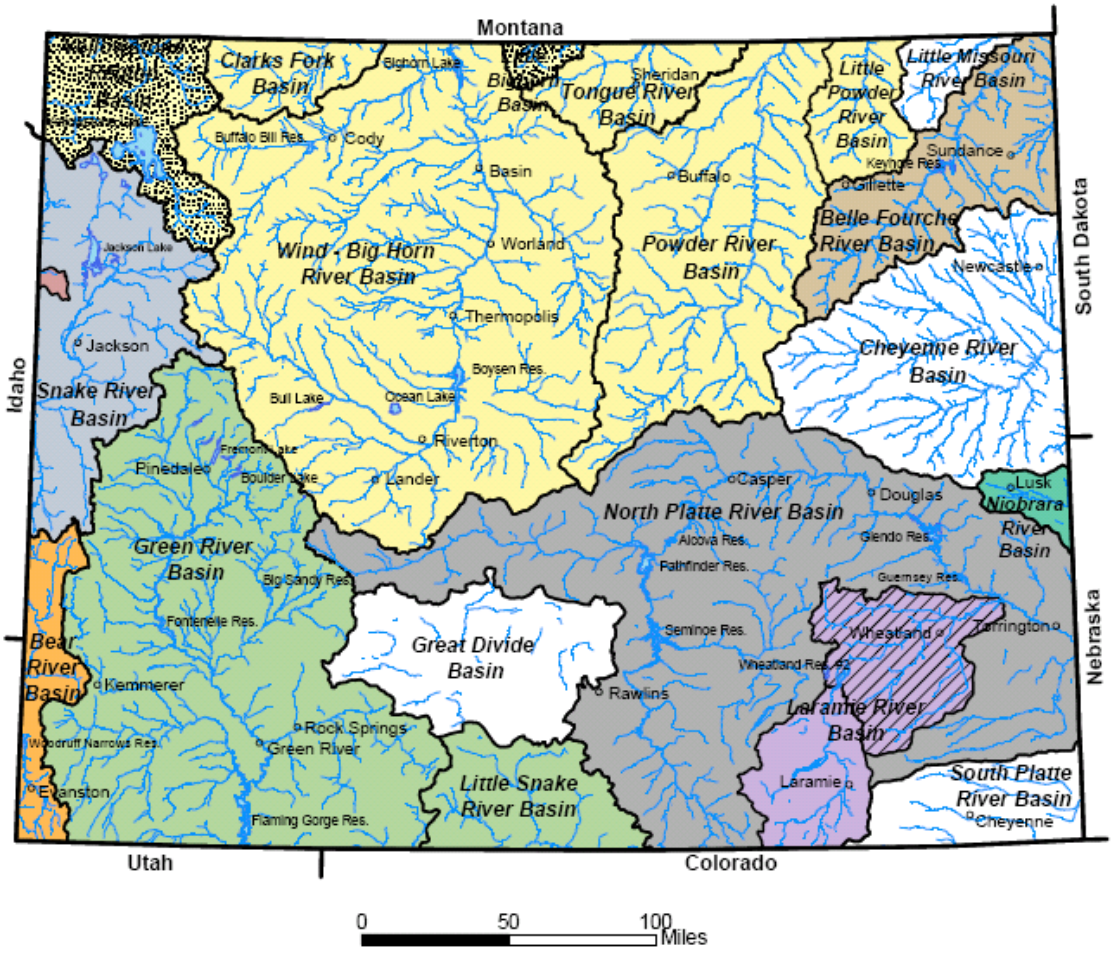

September 2003
Wyoming State Engineer's Office

Livestock

Compliments of the Wyoming Business Council.
Photo by Helen Mitchell, Sheridan Wyoming.

LIVESTOCK



The number of **cattle and calves** on Wyoming farms and ranches on January 1, 2009, was 1,350,000 head, 3 percent above one year ago. The inventory of beef cows fell 1 percent to 713,000 head. Beef cow replacement heifers remain unchanged at 150,000 head. The total inventory of other heifers, steers, bulls and all calves under 500 pounds increased 12 percent from the previous year. The 2008 calf crop, at 680,000 calves, was down 1 percent from 2007. The January 1, 2009 average value per head for all cattle and calves was $910.00, down $110.00 from a year earlier.

The number of **milk cows** in Wyoming herds during 2008 averaged 7,000 head, down 1 percent from a year ago. Milk production in 2008 totaled 135.7 million pounds, up from 133.7 million in 2007. Average production per cow increased 3 percent to 19,386 pounds. The average price per hundredweight received for milk dropped $0.09 to $18.41 in 2008.



The number of **hogs and pigs** in Wyoming on December 1, 2008 was 89,000 head, down 18,000 head from a year earlier. Breeding inventory remains unchanged at 29,000, while market hogs and pigs decreased 18,000 head to 60,000. The 2008 pig crop totaled 625,000 pigs, up 28 percent from 2007. The average value per head for hogs and pigs was $99.00 on December 1, 2008, up $17.00 from a year earlier.

Sheep and lamb inventory in Wyoming on January 1, 2009 totaled 420,000 head, down 5,000 head from the previous year. Breeding sheep, replacement lambs, was down 5,000 head from the previous year at 325,000 head. The 2008 lamb crop totaled 260,000 lambs, down 10,000 head from 2007. An average of 100 lambs were saved per every 100 ewes. The average value per head for sheep and lambs declined from 133.00 on January 1, 2008 to $130.00 on January 1, 2009.

Sheep and lamb losses to all causes during 2008 totaled 49,000 head, down 1,000 head from 2007. Losses to predators were up 900 head from the previous year to 20,500 head, while non-predator losses were down 1,900 head. Losses due to weather for 2008 were half of what we saw during 2007 as a result of severe spring blizzards. Total predator losses were valued at $1.44 million and all losses at $3.82 million.

Wyoming sheep and lambs produced 3.00 million pounds of wool in 2008, down 5 percent from 2007. The price per pound averaged $1.46, up from 20 cents in 2007. The total value of wool rose 10 percent to $4.38 million.

There were an estimated 13,000 **chickens** in Wyoming flocks on December 1, 2008, unchanged from a year earlier. An average of 11,000 hens and pullets of laying age produced 2.4 million eggs in the 12-month period ending December 1, 2008, down 31 percent from the previous year.

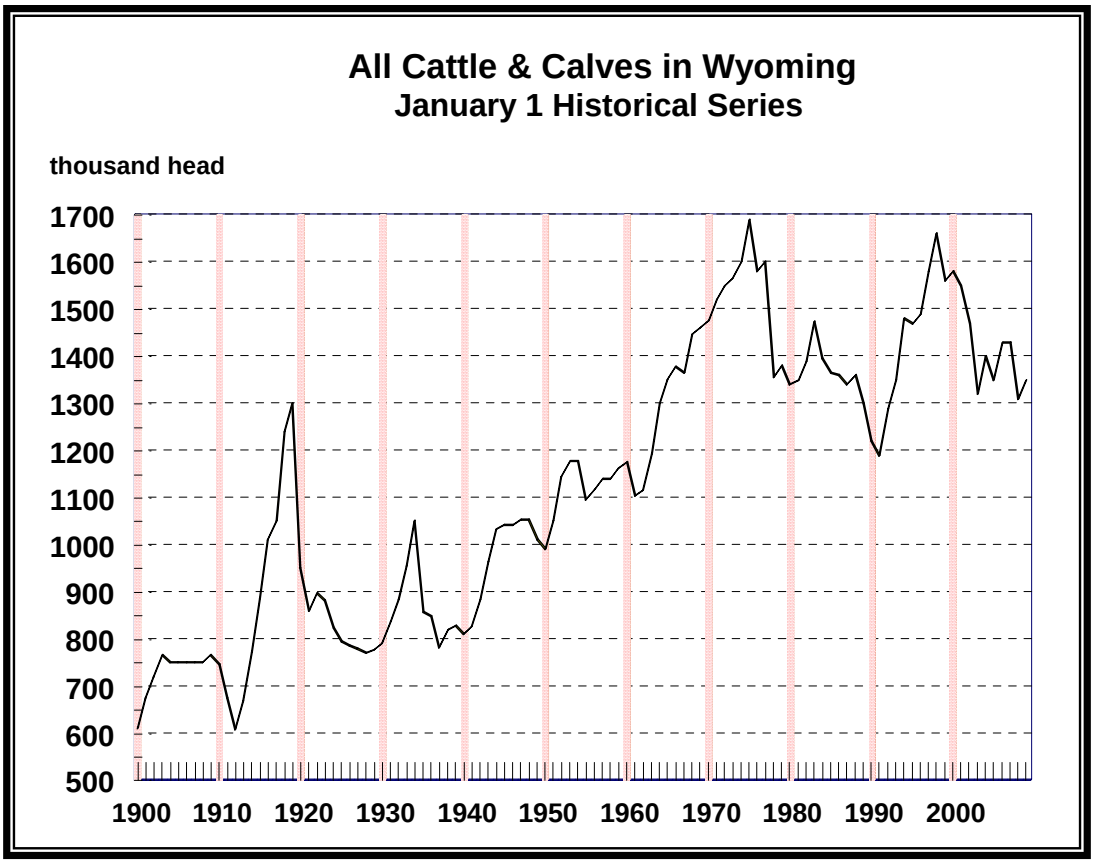

CATTLE AND CALVES: NUMBER ON FARMS AND RANCHES, WYOMING, JANUARY 1, 2005-2008, U.S. JANUARY 1, 2008-09

Year	All Cattle and Calves	All Cows that have Calved	Beef Cows that have Calved	Milk Cows that have Calved
		1,000 Head		
2005	1,350	760	756	4
2006	1,430	765	758	7
2007	1,430	770	763	7
2008	1,310	730	723	7
2009	1,350	750	713	7
U.S.				
2008	96,034.5	41,691.5	32,434.5	9,257.0
2009	94,491.0	41,004.6	31,671.3	9,333.3

Year	Heifers 500 Pounds and Over			Steers 500 Pounds and Over	Bulls 500 Pounds and Over	Steers, Heifers and Bulls Under 500 Pounds	Cattle On Feed for Slaughter
	Beef Cow Replacements	Milk Cow Replacements	Other				
				1,000 Head			
2005	145	3	142	165	45	90	80
2006	175	5	155	200	45	85	80
2007	180	5	145	190	45	95	90
2008	150	5	120	150	40	115	70
2009	150	5	155	165	40	115	70
U.S.							
2008	5,646.6	4,415.0	9,792.6	17,163.2	2,207.2	15,118.4	14,826.7
2009	5,526.2	4,409.5	9,649.8	16,774.1	2,184.1	14,942.7	13,850.7

CATTLE AND CALVES: NUMBER OF OPERATIONS AND INVENTORY BY SIZE GROUP, WYOMING, 2004-2008, U.S. 2007-2008 1/

Year	Number of Operations with Cattle & Calves Having						Percent of Inventory on Operations Having				
	1-49 Head	50-99 Head	100-499 Head	500-999 Head	1,000+ Head	Total Operations	1-49 Head	50-99 Head	100-499 Head	500-999 Head	1,000 + Head
	Number						Percent				
2004	2,300	600	2,000	550	350	5,800	2.4	2.6	29.0	25.0	41.0
2005	2,300	600	2,100	500	300	5,800	2.5	3.0	31.5	26.0	37.0
2006	2,400	600	2,000	500	300	5,800	2.5	3.0	30.5	23.0	41.0
2007	2,600	730	1,600	430	240	5,600	3.0	4.0	29.0	23.0	41.0
2008	2/	2/	2/	2/	2/	2/	2/	2/	2/	2/	2/
U.S.											
2007	646,100	137,560	151,850	19,190	10,810	965,510	11.5	9.8	31.4	13.4	33.9
2008	646,000	133,000	147,600	19,100	10,800	956,500	11.5	9.7	31.2	13.4	34.2

1/An operation is any place having one or more head of cattle on hand at any time during the year.
2/Not available at time of publication.

BEEF COWS: NUMBER OF OPERATIONS AND INVENTORY BY SIZE GROUP, WYOMING, 2004-2008, U.S. 2006-2007 1/

Year	Number of Operations with Beef Cows Having					Percent of Inventory on Operations Having			
	1-49 Head	50-99 Head	100-499 Head	500 + Head	Total Operations	1-49 Head	50-99 Head	100-499 Head	500 + Head
	Number					Percent			
2004	2,300	700	1,500	300	4,800	4.5	6.5	47.0	42.0
2005	2,100	800	1,600	300	4,800	4.5	7.5	50.0	38.0
2006	2,000	800	1,700	300	4,800	4.0	7.0	49.0	40.0
2007	2,300	670	1,500	330	4,800	5.0	6.0	47.0	42.0
2008	2/	2/	2/	2/	2/	2/	2/	2/	2/
U.S.									
2007	606,200	85,850	68,450	5,850	766,350	28.7	17.2	38.0	16.1
2008	601,000	83,000	67,200	5,800	757,000	28.5	17.1	38.0	16.4

1/An operation is any place having one or more head of cattle on hand at any time during the year.
2/Not available at time of publication.

CATTLE AND CALVES: NUMBER ON FARMS AND RANCHES, BY CLASS, U.S., JULY 1, 2004-2008

Year	All Cattle and Calves	All Cows that have Calved	Beef Cows that have Calved	Milk Cows that have Calved
	1,000 Head			
2004	102,900	42,200	33,200	9,000
2005	103,800	42,300	33,250	9,050
2006	105,200	42,600	33,450	9,150
2007	104,800	42,500	33,350	9,150
2008	104,300	42,400	33,150	9,250

Year	Heifers 500 Pounds and Over			Steers 500 Pounds and Over	Bulls 500 Pounds and Over	Steers, Heifers and Bulls Under 500 Pounds
	Beef Cow Replacements	Milk Cow Replacements	Other			
	1,000 Head					
2004	4,800	3,600	7,550	14,200	2,050	28,800
2005	5,000	3,700	7,500	14,500	2,100	28,900
2006	5,000	3,800	7,800	15,000	2,100	28,900
2007	4,700	3,900	8,000	14,900	2,100	28,700
2008	4,600	8,000	8,000	14,700	2,100	28,600

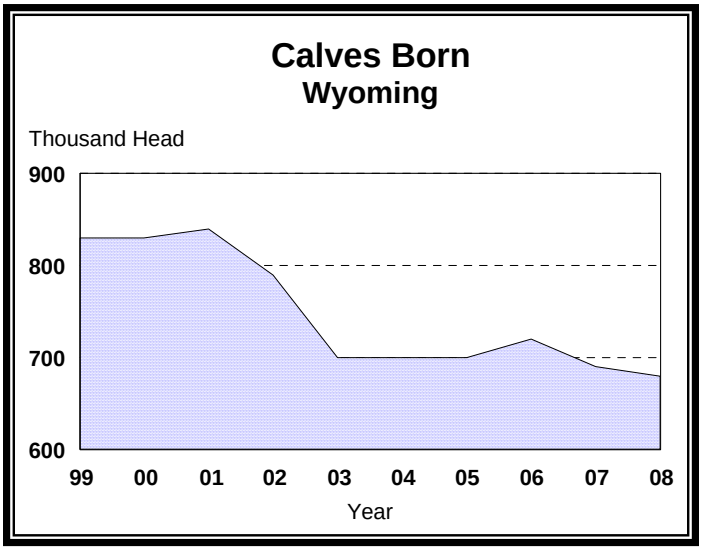

CATTLE AND CALVES: INVENTORY, SUPPLY, DISPOSITION, AND VALUE, WYOMING, 1999-2008, U.S. 2007-08

Year	Inventory Beginning of Year	Calves Born	Inshipments	Marketings 1/	
				Cattle	Calves
			1,000 Head		
1999	1,560	830	330	870	219
2000	1,580	830	330	916	225
2001	1,550	840	297	936	230
2002	1,470	790	255	920	230
2003	1,320	700	305	745	185
2004	1,350	700	315	820	203
2005	1,300	700	320	704	173
2006	1,400	720	315	795	195
2007	1,400	690	310	839	205
2008	1,310	680	273	696	172
U.S.					
2007	96,573.0	36,758.7	21,103.9	45,007.6	8,956.4
2008	96,034.5	36,112.5	19,535.4	44,034.1	8,897.9

Year	Farm Slaughter 2/	Deaths		Inventory End of Year	Value End of Year	
		Cattle	Calves		Per Head	Total
		1,000 Head			Dollars	1,000 Dollars
1999	1	15	35	1,580	770	1,216,600
2000	1	14	34	1,550	780	1,209,000
2001	1	16	34	1,470	780	1,146,600
2002	1	12	32	1,320	760	1,003,200
2003	1	12	32	1,350	890	1,201,500
2004	1	11	30	1,300	1,020	1,326,000
2005	1	11	31	1,400	1,140	1,596,000
2006	1	12	32	1,400	1,010	1,414,000
2007	1	12	33	1,310	1,020	1,336,200
2008	1	13	31	1,350	910	1,228.500
U.S.						
2007	187.5	1,855.8	2,393.8	96,034.5	990	95,112,820
2008	185.5	1,759.5	2,314.4	94,491.0	874	82,542,050

1/Includes custom slaughter for use on farms where produced and State outshipments, but excludes interfarm sales within Wyoming.
2/Excludes custom slaughter for farmers at commercial establishments.

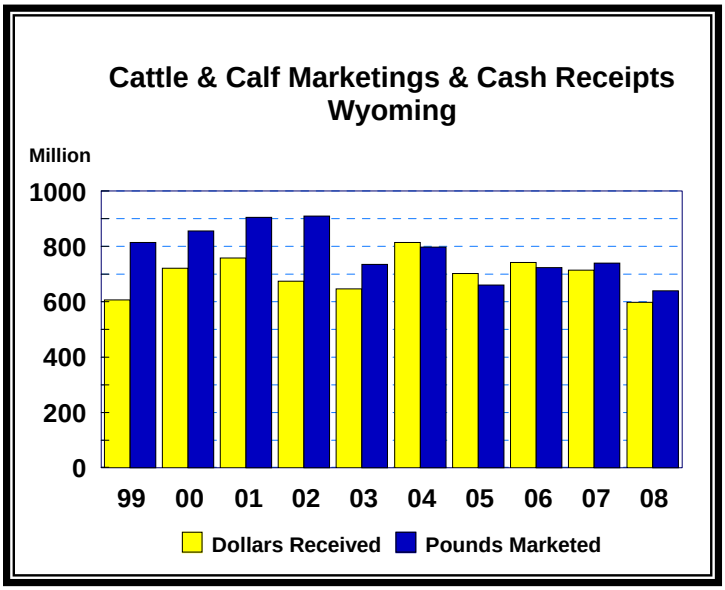

CATTLE AND CALVES: PRODUCTION AND INCOME, WYOMING, 1999-2008, U.S. 2007-08

Year	Production 1/	Marketings 2/	Average Price per 100 Pounds	
			Cattle	Calves
	1,000 Pounds		Dollars	
1999	613,065	815,550	71.70	95.40
2000	589,237	856,650	81.50	107.00
2001	652,685	904,550	81.20	106.00
2002	610,890	911,210	71.90	92.60
2003	554,893	735,445	85.50	109.00
2004	548,950	798,805	98.80	130.00
2005	539,961	660,760	102.00	140.00
2006	508,456	723,270	98.90	131.00
2007	442,094	739,405	92.90	124.00
2008	495,217	640,660	91.20	110.00
U.S.				
2007	41,437,021	54,907,941	89.90	119.00
2008	40,679,348	54,234,340	89.20	114.00

Year	Value of Production	Cash Receipts 3/	Value of Home Consumption	Gross Income
	1,000 Dollars			
1999	452,058	606,030	5,747	611,777
2000	497,851	721,694	6,591	728,285
2001	542,823	758,166	6,525	764,691
2002	449,894	675,394	5,918	681,312
2003	481,680	647,282	8,164	655,446
2004	556,374	815,504	10,517	826,021
2005	566,158	702,901	10,915	713,816
2006	525,294	742,856	10,568	753,424
2007	436,790	715,278	9,930	725,208
2008	462,999	598,510	8,807	607,317
U.S.				
2007	35,973,068	49,843,322	441,051	50,284,373
2008	34,858,846	48,189,201	416,268	48,605,469

1/Adjustments made for changes in inventory and for inshipments.
2/Excludes custom slaughter for use on farms where produced and interfarm sales within Wyoming.
3/Receipts from marketings and sale of farm slaughter.

MILK COWS AND PRODUCTION OF MILK AND MILKFAT: WYOMING, 1999-2008, U.S. 2007-08

Year	Farms with Milk Cows 1/	Number of Milk Cows 2/	Production of Milk and Milkfat 3/				
			Per Milk Cow		Fat Percent in all Milk Produced	Total	
			Milk	Milkfat		Milk	Milkfat
	Number	1,000 Head	Pounds		Percent	Million Pounds	
1999	300	6.0	13,300	483	3.63	79.8	2.9
2000	280	5.6	13,571	501	3.69	76.0	2.8
2001	270	4.5	14,000	511	3.65	63.0	2.3
2002	260	4.4	14,409	529	3.67	63.4	2.3
2003	260	3.8	14,211	514	3.62	54.0	2.0
2004	260	4.3	14,744	543	3.68	63.4	2.3
2005	250	4.9	14,878	548	3.68	72.9	2.7
2006	240	6.7	17,612	641	3.64	118.0	4.3
2007	120	7.1	18,831	674	3.58	133.7	4.8
2008	120	7.0	19,386	677	3.49	135.7	4.7
U.S.							
2007	69,995	9,189	20,204	744	3.68	185,654	6,831.8
2008	67,000	9,315	20,396	751	3.68	189,992	6,998.4

1/An operation is any place having one or more head of milk cows, excluding cows used to nurse calves, on hand at any time during the year.
2/Average number during year, excluding heifers not yet fresh.
3/Excludes milk sucked by calves.

MILK USED AND MARKETED BY PRODUCERS: WYOMING, 1999-2008, U.S. 2007-08

Year	Milk Used Where Produced			Milk Marketed by Producers	
	Fed to Calves 1/	Used for Milk, Cream, and Butter	Total	Total Quantity 2/	Fluid Grade 3/
	Million Pounds			Million Pounds	Percent
1999	1.4	0.2	1.6	78.2	80
2000	1.4	0.2	1.6	74.4	76
2001	1.3	0.2	1.5	61.5	77
2002	0.9	0.2	1.1	62.3	79
2003	1.0	0.2	1.2	52.8	79
2004	1.0	0.2	1.2	62.2	83
2005	1.2	0.2	1.4	71.5	85
2006	1.3	0.2	1.5	116.5	80
2007	1.3	0.2	1.5	132.2	85
2008	1.3	0.2	1.5	134.2	87
U.S.					
2007	952	137	1,089	184,565	99
2008	949	129	1,078	188,914	99

1/Excludes milk sucked by calves.
2/Milk sold to plants and dealers as whole milk and equivalent amounts of milk for cream. Includes milk produced by dealers' own herds and milk sold directly to consumers. Also includes milk produced by institutional herds.
3/Percentage of milk sold that is eligible for fluid use (grade A in most States). Includes fluid-grade milk used in manufacturing dairy products.

MILK AND CREAM: MARKETINGS AND INCOME, WYOMING, 1999-2008, U.S. 2007-08

Year	Milk Marketed	Average Returns		Cash Receipts from Marketings
		Per 100 Pounds of all Milk	Per Pound of Milkfat	
	Million Pounds	Dollars		1,000 Dollars
1999	78.2	13.00	3.58	10,166
2000	74.4	11.00	2.98	8,184
2001	61.5	14.20	3.89	8,733
2002	62.3	11.40	3.11	7,102
2003	52.8	12.00	3.31	6,336
2004	62.2	15.80	4.29	9,828
2005	71.5	14.80	4.02	10,582
2006	116.5	12.80	3.52	14,912
2007	132.2	18.50	5.17	24,457
2008	134.2	17.40	4.99	23,351
U.S.				
2007	184,565	19.21	5.22	35,453,399
2008	188,914	18.41	5.00	34,772,735

VALUE OF MILK PRODUCTION, WYOMING, 1999-2008, U.S. 2007-08

Year	Used for Milk, Cream, and Butter by Producers		Gross Producer Income 2/	Value of Milk Produced 1/ 3/
	Milk Utilized	Value 1/		
	Million Pounds	1,000 Dollars	1,000 Dollars	
1999	0.2	26	10,192	10,374
2000	0.2	22	8,206	8,360
2001	0.2	28	8,761	8,946
2002	0.2	23	7,125	7,228
2003	0.2	24	6,360	6,480
2004	0.2	32	9,860	10,017
2005	0.2	30	10,612	10,789
2006	0.2	26	14,938	15,104
2007	0.2	37	24,494	24,735
2008	0.2	35	23,386	23,612
U.S.				
2007	137	27,073	35,480,472	35,665,894
2008	129	24,681	34,797,416	34,976,573

1/Value at average returns per 100 pounds of milk in combined marketings of milk and cream.
2/Cash receipts from marketings of milk and cream plus value of milk used for home consumption.
3/Includes value of milk fed to calves.

ALL CATTLE AND CALVES ON WYOMING FARMS AND RANCHES, BY COUNTY, JANUARY 1, 2002-2009

County and District	2002	2003	2004	2005	2006	2007	2008	2009
				Number of Head				
Big Horn	53,000	47,000	50,000	45,000	60,000	50,000	50,000	55,000
Fremont	110,000	100,000	90,000	85,000	80,000	80,000	85,000	90,000
Hot Springs	27,000	21,000	20,000	25,000	25,000	25,000	23,000	25,000
Park	58,000	47,000	50,000	45,000	50,000	50,000	52,000	40,000
Washakie	32,000	30,000	30,000	30,000	35,000	45,000	30,000	35,000
NW District	280,000	245,000	240,000	230,000	250,000	250,000	240,000	245,000
Campbell	88,000	79,000	80,000	80,000	84,000	86,000	85,000	90,000
Crook	59,000	69,000	65,000	60,000	61,000	62,000	65,000	65,000
Johnson	63,000	61,000	65,000	56,000	60,000	58,000	57,000	60,000
Sheridan	85,000	70,000	80,000	70,000	73,000	77,000	70,000	85,000
Weston	50,000	51,000	50,000	44,000	47,000	47,000	43,000	45,000
NE District	345,000	330,000	340,000	310,000	325,000	330,000	320,000	345,000
Lincoln	42,000	36,000	39,000	40,000	44,000	42,000	36,000	35,000
Sublette	44,000	54,000	60,000	60,000	63,000	64,000	58,000	50,000
Teton	9,000	5,000	9,000	7,000	7,000	6,000	6,000	5,000
Uinta	40,000	40,000	42,000	38,000	41,000	43,000	40,000	35,000
West District	135,000	135,000	150,000	145,000	155,000	155,000	140,000	125,000
Albany	63,000	47,000	55,000	51,000	50,000	48,000	46,000	45,000
Carbon	90,000	83,000	90,000	90,000	98,000	97,000	83,000	90,000
Natrona	62,000	61,000	60,000	60,000	62,000	60,000	58,000	55,000
Sweetwater	15,000	14,000	15,000	14,000	15,000	15,000	13,000	15,000
SC District	230,000	205,000	220,000	215,000	225,000	220,000	200,000	205,000
Converse	78,000	59,000	60,000	60,000	64,000	60,000	60,000	65,000
Goshen	140,000	123,000	120,000	110,000	129,000	130,000	120,000	120,000
Laramie	87,000	64,000	60,000	60,000	71,000	70,000	67,000	65,000
Niobrara	65,000	62,000	60,000	60,000	65,000	70,000	58,000	70,000
Platte	110,000	97,000	100,000	110,000	116,000	115,000	105,000	110,000
SE District	480,000	405,000	400,000	400,000	445,000	445,000	410,000	430,000
STATE	**1,470,000**	**1,320,000**	**1,350,000**	**1,300,000**	**1,400,000**	**1,400,000**	**1,310,000**	**1,350,000**

All Cattle & Calves
Wyoming, January 1, 2009

ALL COWS ON WYOMING FARMS AND RANCHES THAT HAVE CALVED, BY COUNTY, JANUARY 1, 2002-2009

County and District	2002	2003	2004	2005	2006	2007	2008	2009
				Number of Head				
Big Horn	32,000	26,000	25,000	25,000	27,000	25,000	24,000	24,000
Fremont	65,000	54,000	51,000	51,000	57,000	55,000	60,000	57,000
Hot Springs	17,000	14,000	14,000	14,000	18,000	17,000	16,000	15,000
Park	34,000	23,000	25,000	25,000	23,000	25,000	23,000	23,000
Washakie	17,000	15,000	15,000	15,000	15,000	18,000	17,000	14,000
NW District	165,000	132,000	130,000	130,000	140,000	140,000	140,000	133,000
Campbell	56,000	48,000	50,000	50,000	50,000	51,000	48,000	49,000
Crook	38,000	38,000	35,000	35,000	41,000	39,000	36,000	37,000
Johnson	40,000	39,000	40,000	40,000	39,000	37,000	34,000	35,000
Sheridan	54,000	40,000	40,000	40,000	42,000	43,000	40,000	43,000
Weston	32,000	32,000	35,000	35,000	28,000	30,000	27,000	27,000
NE District	220,000	197,000	200,000	200,000	200,000	200,000	185,000	191,000
Lincoln	29,000	23,000	25,000	25,000	28,000	29,000	28,000	25,000
Sublette	29,000	30,000	31,000	31,000	35,000	36,000	35,000	30,000
Teton	5,000	3,000	3,000	3,000	4,000	5,000	4,000	4,000
Uinta	27,000	27,000	26,000	26,000	28,000	25,000	28,000	23,000
West District	90,000	83,000	85,000	85,000	95,000	95,000	95,000	82,000
Albany	30,000	23,000	23,000	23,000	22,000	21,000	30,000	30,000
Carbon	56,000	52,000	50,000	50,000	50,000	50,000	56,000	55,000
Natrona	37,000	43,000	40,000	40,000	40,000	45,000	46,000	42,000
Sweetwater	12,000	10,000	7,000	7,000	8,000	9,000	8,000	9,000
SC District	135,000	128,000	120,000	120,000	120,000	125,000	140,000	136,000
Converse	47,000	36,000	35,000	35,000	35,000	38,000	36,000	36,000
Goshen	45,000	37,000	37,000	37,000	39,000	37,000	35,000	34,000
Laramie	34,000	29,000	27,000	27,000	25,000	28,000	26,000	29,000
Niobrara	37,000	37,000	33,000	33,000	35,000	34,000	32,000	36,000
Platte	47,000	41,000	43,000	43,000	41,000	43,000	41,000	43,000
SE District	210,000	180,000	175,000	175,000	175,000	180,000	170,000	178,000
STATE	**820,000**	**720,000**	**710,000**	**710,000**	**730,000**	**740,000**	**730,000**	**720,000**

MILK COWS ON WYOMING FARMS AND RANCHES THAT HAVE CALVED, BY COUNTY, JANUARY 1, 2002-2009

County and District	2002	2003	2004	2005	2006	2007	2008	2009 1/
				Number of Head				
Big Horn		10						
Fremont	100	90						
Park	1,000	900	900	900	900	1,000	1,000	
Other Cnty	100		100	100	100	100	100	
NW District	1,200	1,000	1,000	1,000	1,000	1,100	1,100	
Campbell		60						
Crook		170						
Johnson		10						
Sheridan		20						
Weston		10						
Other Cnty	200		200	200	150	150	150	
NE District	200	270	200	200	150	150	150	
Lincoln	2,200	1,800	1,700	1,650	1,600	1,600	1,400	
Uinta		10						
Other Cnty	200	70	100	50	50	50	50	
West District	2,400	1,880	1,800	1,700	1,650	1,650	1,450	
Albany		20						
Carbon		10						
Natrona		10						
Sweetwater		10						
Other Cnty	100							
SC District	100	50						
Goshen		50		250	300	350	350	
Platte	500	550	800	800	750	750	750	
Other Cnty	600	200	200	50	2,150	3,000	3,200	
SE District	1,100	800	1,000	1,100	3,200	4,100	4,300	
STATE	**5,000**	**4,000**	**4,000**	**4,000**	**6,000**	**7,000**	**7,000**	**7,000**

1/Milk cow county estimates have been discontinued.



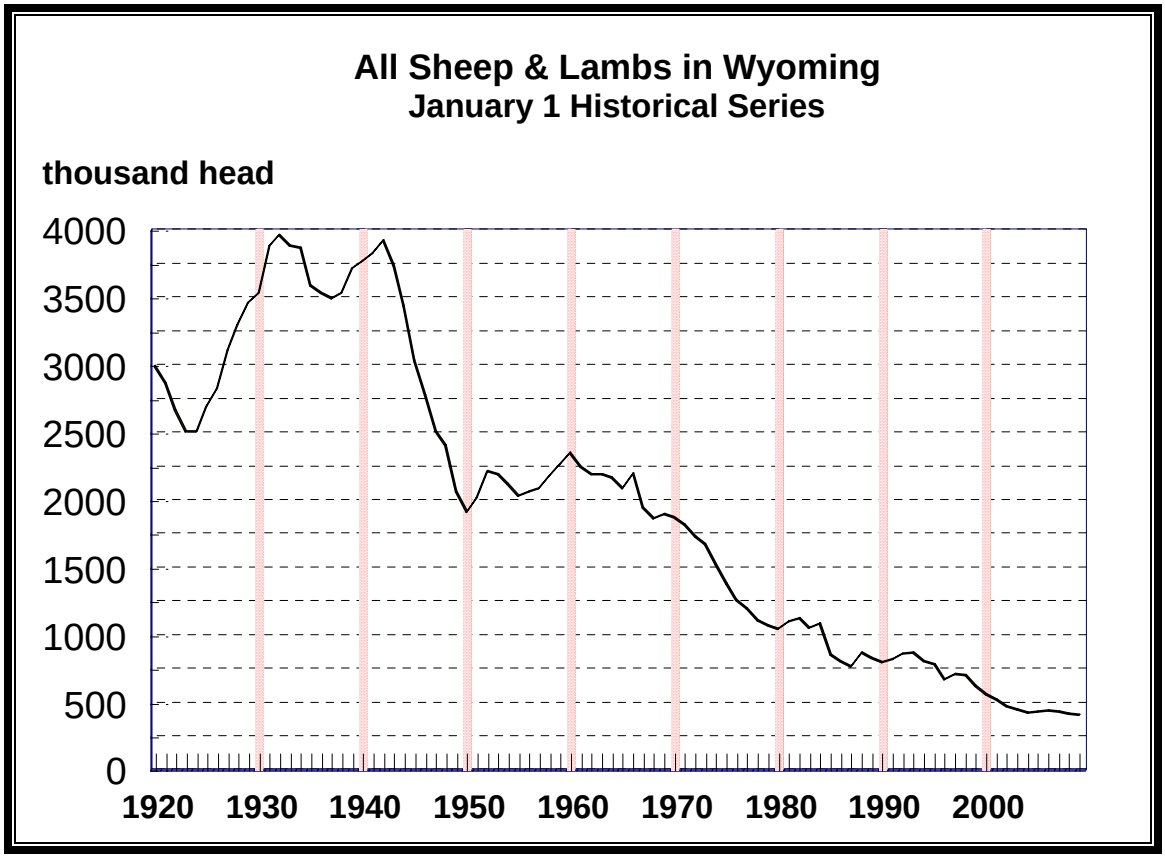

SHEEP AND LAMBS: NUMBER OF OPERATIONS WITH SHEEP, WYOMING, 2000-2008, U.S. 2008, AND NUMBER AND VALUE OF SHEEP, WYOMING, JANUARY 1, 2000-2009, U.S. JANUARY 1, 2008-09

Year	Operations with Sheep 1/	Sheep on January 1				
		All Sheep			Breeding Sheep and Lambs	Market Sheep and Lambs
		Number	Value			
			Per Head	Total		
	Number	1,000 Head	Dollars	1,000 Dollars	1,000 Head	
2000	900	570	90.00	51,300	460	110
2001	900	530	92.00	48,760	420	110
2002	900	480	80.00	38,400	390	90
2003	900	460	91.00	41,860	360	100
2004	900	430	112.00	48,160	340	90
2005	900	445	130.00	57,850	340	105
2006	900	450	148.00	66,600	345	105
2007	900	440	137.00	60,280	335	105
2008	900	425	133.00	56,525	330	95
2009	2/	420	130.00	54,600	325	95
U.S.						
2008	83,130	5,930	138.00	823,424	4,432	1,518
2009	2/	5,747	133.00	765,194	4,247	1,500

1/An operation is any place having one or more head of sheep at any time during the year.
2/Data available January 2010.

SHEEP AND LAMBS: NUMBER ON FARMS AND RANCHES, WYOMING, JANUARY 1, 2000-2009, U.S. JANUARY 1, 2008-09; LAMB CROP, WYOMING 2000-2008, U.S. 2008

Year	All Sheep and Lambs	Ewes 1 Year and Older	Rams	Replacement Lambs	Total Breeding Sheep and Lambs	Lamb Crop
			1,000 Head			
2000	570	365	13	82	460	375
2001	530	340	12	68	420	345
2002	480	320	11	59	390	340
2003	460	295	10	55	360	310
2004	430	270	9	61	340	300
2005	450	278	10	62	350	300
2006	450	278	10	62	350	310
2007	460	280	10	60	350	270
2008	425	260	9	61	330	260
2009	420	260	10	55	325	
U.S.						
2008	5,950.0	3,540.0	194.5	697.0	4,431.5	3,710.0
2009	5,747.0	3,403.5	195.0	648.5	4,247.0	

Year	Total Market Sheep and Lambs	Market Lambs					Market Sheep
		Under 65 Pounds	65 - 84 Pounds	85 - 105 Pounds	Over 105 Pounds	Total	
			1,000 Head				
2000	110.0	2.0	13.0	52.0	41.0	108.0	2.0
2001	110.0	2.0	15.0	47.0	43.0	107.0	3.0
2002	90.0	2.0	12.0	34.0	39.0	87.0	3.0
2003	100.0	2.0	17.0	43.0	36.0	98.0	2.0
2004	90.0	2.0	18.0	29.0	40.0	89.0	1.0
2005	100.0	1.0	6.0	36.0	56.0	99.0	1.0
2006	100.0	1.0	7.0	29.0	62.0	99.0	1.0
2007	110.0	2.0	4.0	45.0	57.0	108.0	2.0
2008	95.0	2.0	5.0	35.0	50.0	92.0	3.0
2009	95.0	4.0	7.0	46.0	37.0	94.0	1.0
U.S.							
2008	1,518.5	350.7	197.5	355.9	531.9	1,436.0	82.5
2009	1,500.0	349.9	170.4	314.0	584.7	1,419.0	81.0

SHEEP SHORN: NUMBER, AVERAGE FLEECE WEIGHT, WOOL PRODUCTION AND VALUE, WYOMING, 1999-2008, U.S. 2007-08

Year	Sheep Shorn	Weight per Fleece	Shorn Wool Production	Price per Pound	Total Value
	1,000 Head	Pounds	1,000 Pounds	Dollars	1,000 Dollars
1999	570	8.6	4,930	.49	2,416
2000	520	8.8	4,560	.47	2,143
2001	440	9.0	3,950	.51	2,015
2002	420	8.9	3,750	.73	2,738
2003	390	9.4	3,650	1.10	4,015
2004	390	9.3	3,640	1.17	4,259
2005	380	9.3	3,530	1.00	3,530
2006	370	9.6	3,550	.92	3,266
2007	330	9.5	3,150	1.26	3,969
2008	320	9.4	3,000	1.46	4,380
U.S.					
2007	4,657.0	7.5	34,723	.87	30,242
2008	4,434.0	7.4	32,963	.99	32,486

SHEEP AND LAMBS: INVENTORY, SUPPLY, AND DISPOSITION, WYOMING, 1999-2008, U.S. 2007-2008

Year	Inventory Beginning of Year 1/	Lamb Crop	Inshipments	Marketings 2/	
				Sheep	Lambs
			1,000 Head		
1999	630	390	47	99	343.0
2000	570	375	39	103	297.0
2001	530	345	32	86	296.0
2002	480	340	46	79	284.0
2003	460	300	42	83.5	255.0
2004	430	300	34	58.5	229.5
2005	445	285	41	60.5	232.5
2006	450	295	38	69.5	243.5
2007	440	270	31	67.5	214.5
2008	425	260	22	56.5	202.5
U.S.					
2007	6,120.0	3,895.0	1,397.9	780.4	3,926.5
2008	5,950.0	3,710.0	1,230.2	736.1	3,649.7

Year	Farm Slaughter 3/	Deaths		Inventory End of Year 1/
		Sheep	Lambs 4/	
		1,000 Head		
1999	2.0	18	35	570
2000	2.0	19	33	530
2001	2.0	15	28	480
2002	1.0	16	26	460
2003	1.5	12	20	430
2004	2.0	11	18	445
2005	2.0	10	16	450
2006	2.0	11	17	440
2007	2.0	13	19	425
2008	2.0	10	16	420
U.S.				
2007	84.5	245.5	426.0	5,950.0
2008	92.4	249.0	416.0	5,747.0

1/Includes new crop lambs.
2/Includes custom slaughter for use on farms where produced and State outshipments, but excludes interfarm sales within Wyoming.
3/Excludes custom slaughter for farmers at commercial establishments.
4/Includes all lamb losses after docking.

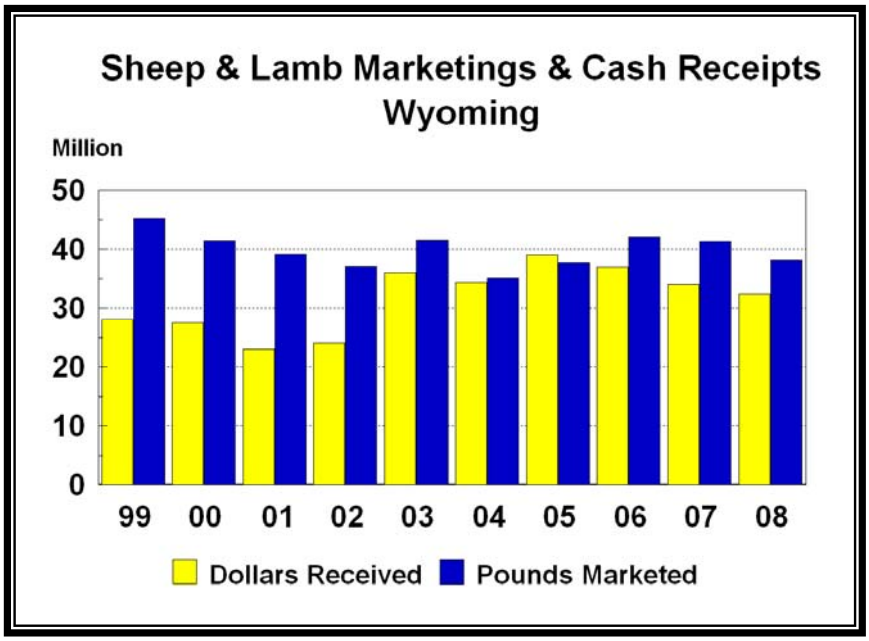

SHEEP AND LAMBS: PRODUCTION AND INCOME, WYOMING, 1999-2008, U.S. 2007-08

Year	Production 1/	Marketings 2/	Average Price per 100 Pounds	
			Sheep	Lambs
	1,000 Pounds		Dollars	
1999	35,409	45,263	28.90	75.70
2000	33,767	41,467	31.70	82.70
2001	31,248	39,129	30.00	70.80
2002	30,777	37,030	29.10	78.90
2003	34,481	41,502	39.60	104.00
2004	34,425	35,142	40.30	114.00
2005	35,535	37,771	45.90	121.00
2006	38,294	42,089	30.80	107.00
2007	37,478	41,342	28.70	101.00
2008	36,535	38,201	23.50	104.00
U.S.				
2007	440,286	559,120	31.00	98.50
2008	416,861	525,707	27.20	99.60

Year	Value of Production	Cash Receipts 3/	Value of Home Consumption	Gross Income
		1,000 Dollars		
1999	22,489	28,148	179	28,327
2000	23,479	27,359	207	27,566
2001	19,155	23,072	185	23,257
2002	21,412	24,024	214	24,238
2003	32,044	36,064	302	36,366
2004	34,092	34,371	419	34,790
2005	37,055	39,069	439	39,508
2006	34,575	36,985	385	37,370
2007	31,896	34,093	387	34,480
2008	31,170	32,497	391	32,888
U.S.				
2007	362,941	474,749	13,705	488,454
2008	350,179	450,761	13,957	464,718

1/Adjustments made for changes in inventory and for inshipments.
2/Excludes custom slaughter for use on farms where produced and interfarm sales within Wyoming.
3/Receipts from marketings and sale of farm slaughter.

SHEEP LOSSES TO ALL CAUSES - 2008

TOTAL DEATH LOSS DOWN: Wyoming sheep and lamb producers lost an estimated 49,000 head of sheep and lambs to predators, weather, lambing problems, disease and other causes in 2008. Total losses were down 1,000 head from the previous year. Predators accounted for almost 42 percent of the losses. The 2008 lamb crop totaled 260,000 lambs marked, docked, or branded which was down 4 percent from 2007. Adding in the lambs lost before docking results in a potential lamb supply of 283,000 head. Of these, 15,000 or 53 percent were lost to various non-predator causes, unchanged from 2007.

PREDATOR LOSSES HIGHER: Wyoming sheep producers lost 20,500 sheep and lambs to predators in 2008, up 4 percent from 2007. Coyotes were again the biggest predator taking 70 percent of the total predator losses and 29 percent of all losses. Losses to weather, disease, and other non-predator causes decreased by 1,900 head to 28,500.

NON-PREDATOR LAMB LOSSES UP SLIGHTLY: Sheep producers lost 39,000 lambs before or after docking in 2008, up 2,000 head from 2007. Losses to predators accounted for 47 percent of the total, up 1,100 from 2007. Losses of lambs to weather, disease, and other non-predator causes were up 900 head to 20,600.

SHEEP LOSSES LOWER: Sheep losses in Wyoming during 2008 totaled 10,000 head, down 3,000 head from 2007. Predator losses were down 200 head at 2,100 and non-predator losses were down 2,800 head to 7,900.

VALUE OF LOSSES DOWN: Sheep producers lost an estimated $3.8 million due to sheep and lamb deaths in 2008, down from the previous year. Predation accounted for $1.4 million or 38 percent of the total.

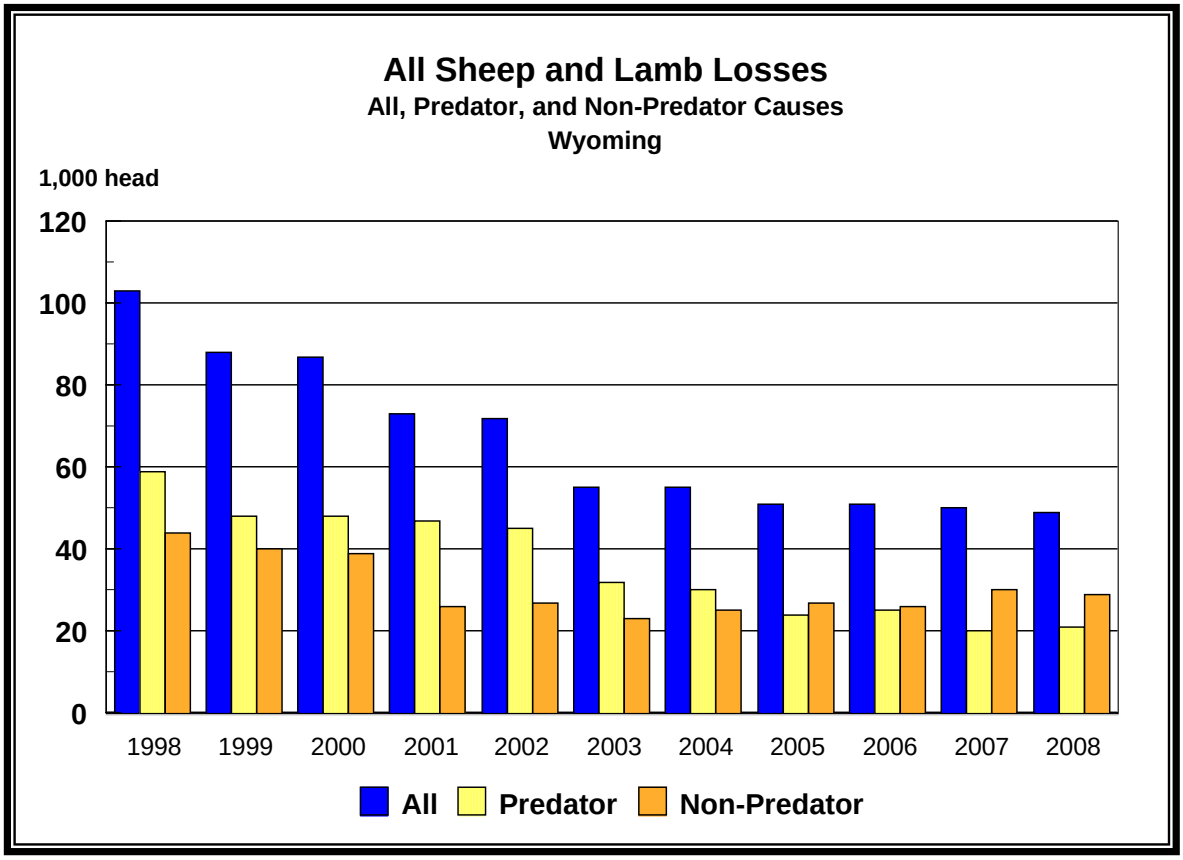

LOSSES OF SHEEP AND LAMBS BY CAUSE: WYOMING, 2004-2008 1/

Cause of Loss	2004	2005	2006	2007	2008
			Number of Head		
Coyotes	19,700	15,600	17,200	12,900	14,400
Bobcats	300	600	600	600	300
Dogs	500	300	500	900	400
Bears	1,000	1,300	1,300	900	1,000
Eagles	3,500	1,700	1,800	1,400	1,600
Fox	2,700	1,800	1,400	1,200	1,700
Mountain Lions	1,400	1,200	1,100	800	800
Wolves	200	1,000	300	500	100
Ravens 2/	400	—	—	—	—
Other Predators	300	500	400	400	200
Total Predators	**30,000**	**24,000**	**24,600**	**19,600**	**20,500**
Weather	6,600	9,100	7,200	15,000	14,200
Disease	5,700	4,200	4,200	4,400	4,800
Lambing Complications	6,700	7,100	6,900	4,400	3,600
Poison	2,000	2,800	2,300	1,700	1,500
Old Age	1,900	1,500	2,200	1,500	2,700
On Back	700	500	900	700	500
Theft	300	200	300	600	400
Other Causes	1,100	1,600	2,400	2,100	800
Total Non-Predators	**25,000**	**27,000**	**26,400**	**30,400**	**28,500**
Total Loss From All Causes	**55,000**	**51,000**	**51,000**	**50,000**	**49,000**
			Percent of Total by Cause		
Coyotes	35.8	30.6	33.7	25.8	29.4
Bobcats	0.5	1.2	1.2	1.2	0.6
Dogs	0.9	0.6	1.0	1.8	0.8
Bears	1.8	2.5	2.5	1.8	2.0
Eagles	6.4	3.3	3.5	2.8	3.3
Fox	4.9	3.5	2.7	2.4	3.5
Mountain Lions	2.5	2.4	2.2	1.6	1.6
Wolves	0.4	2.0	0.6	1.0	0.2
Ravens 2/	0.7	—	—	—	—
Other Predators	0.5	1.0	0.8	0.8	0.4
Total Predators	**54.5**	**47.1**	**48.2**	**39.2**	**41.9**
Weather	12.0	17.8	14.1	30.0	29.0
Disease	10.4	8.2	8.2	8.8	9.8
Lambing Complications	12.2	13.9	13.5	8.8	7.4
Poison	3.6	5.5	4.5	3.4	3.1
Old Age	3.5	2.9	4.3	3.0	5.5
On Back	1.3	1.0	1.8	1.4	1.0
Theft	0.5	0.4	0.6	1.2	0.8
Other Causes	2.0	3.1	4.7	4.2	1.6
Total Non-Predators	**45.5**	**52.9**	**51.8**	**60.8**	**58.2**
Total Loss From All Causes	**100.0**	**100.0**	**100. 0**	**100.00**	**100.0**
			Dollar Value of Losses by Cause 3/		
Coyotes	1,455,800	1,259,300	1,281,300	896,010	989,880
Bobcats	20,500	43,600	47,000	45,150	18,720
Dogs	39,400	28,800	40,600	72,120	32,570
Bears	78,700	129,600	117,200	80,910	85,230
Eagles	244,600	123,400	115,600	84,840	107,450
Fox	184,700	130,700	89,900	72,720	121,300
Mountain Lions	116,400	108,200	87,500	66,060	65,140
Wolves	18,800	86,700	27,700	39,090	6,240
Ravens 2/	27,400	—	—	—	—
Other Predators	20,500	43,300	25,700	33,030	12,480
Total Predators	**2,206,800**	**1,953,600**	**1,832,500**	**1,389,930**	**1,439,010**
Weather	472,100	702,900	529,700	1,392,450	1,023,060
Disease	467,300	375,300	328,700	328,170	360,400
Lambing Complications	551,200	649,200	586,300	372,120	308,350
Poison	198,700	280,700	257,300	173,340	146,870
Old Age	228,000	214,500	326,700	222,750	373,950
On Back	78,800	64,500	125,200	77,580	69,250
Theft	36,000	21,600	36,100	62,730	32,570
Other Causes	90,700	144,300	179,400	153,630	65,140
Total Non-Predators	**2,122,800**	**2,453,000**	**2,369,400**	**2,782,770**	**2,379,590**
Total Loss From All Causes	**4,329,600**	**4,406,600**	**4,201,900**	**4,172,700**	**3,818,600**

See footnotes on page 57.

LOSSES OF SHEEP AND LAMBS BY CAUSE: WYOMING, 2004-2008 1/

Cause of Loss	2004	2005	2006	2007	2008
			Number of Head		
Coyotes	19,700	15,600	17,200	12,900	14,400
Bobcats	300	600	600	600	300
Dogs	500	300	500	900	400
Bears	1,000	1,300	1,300	900	1,000
Eagles	3,500	1,700	1,800	1,400	1,600
Fox	2,700	1,800	1,400	1,200	1,700
Mountain Lions	1,400	1,200	1,100	800	800
Wolves	200	1,000	300	500	100
Ravens 2/	400	—	—	—	—
Other Predators	300	500	400	400	200
Total Predators	**30,000**	**24,000**	**24,600**	**19,600**	**20,500**
Weather	6,600	9,100	7,200	15,000	14,200
Disease	5,700	4,200	4,200	4,400	4,800
Lambing Complications	6,700	7,100	6,900	4,400	3,600
Poison	2,000	2,800	2,300	1,700	1,500
Old Age	1,900	1,500	2,200	1,500	2,700
On Back	700	500	900	700	500
Theft	300	200	300	600	400
Other Causes	1,100	1,600	2,400	2,100	800
Total Non-Predators	**25,000**	**27,000**	**26,400**	**30,400**	**28,500**
Total Loss From All Causes	**55,000**	**51,000**	**51,000**	**50,000**	**49,000**
			Percent of Total by Cause		
Coyotes	35.8	30.6	33.7	25.8	29.4
Bobcats	0.5	1.2	1.2	1.2	0.6
Dogs	0.9	0.6	1.0	1.8	0.8
Bears	1.8	2.5	2.5	1.8	2.0
Eagles	6.4	3.3	3.5	2.8	3.3
Fox	4.9	3.5	2.7	2.4	3.5
Mountain Lions	2.5	2.4	2.2	1.6	1.6
Wolves	0.4	2.0	0.6	1.0	0.2
Ravens 2/	0.7	—	—	—	—
Other Predators	0.5	1.0	0.8	0.8	0.4
Total Predators	**54.5**	**47.1**	**48.2**	**39.2**	**41.9**
Weather	12.0	17.8	14.1	30.0	29.0
Disease	10.4	8.2	8.2	8.8	9.8
Lambing Complications	12.2	13.9	13.5	8.8	7.4
Poison	3.6	5.5	4.5	3.4	3.1
Old Age	3.5	2.9	4.3	3.0	5.5
On Back	1.3	1.0	1.8	1.4	1.0
Theft	0.5	0.4	0.6	1.2	0.8
Other Causes	2.0	3.1	4.7	4.2	1.6
Total Non-Predators	**45.5**	**52.9**	**51.8**	**60.8**	**58.2**
Total Loss From All Causes	**100.0**	**100.0**	**100. 0**	**100.00**	**100.0**
			Dollar Value of Losses by Cause 3/		
Coyotes	1,455,800	1,259,300	1,281,300	896,010	989,880
Bobcats	20,500	43,600	47,000	45,150	18,720
Dogs	39,400	28,800	40,600	72,120	32,570
Bears	78,700	129,600	117,200	80,910	85,230
Eagles	244,600	123,400	115,600	84,840	107,450
Fox	184,700	130,700	89,900	72,720	121,300
Mountain Lions	116,400	108,200	87,500	66,060	65,140
Wolves	18,800	86,700	27,700	39,090	6,240
Ravens 2/	27,400	—	—	—	—
Other Predators	20,500	43,300	25,700	33,030	12,480
Total Predators	**2,206,800**	**1,953,600**	**1,832,500**	**1,389,930**	**1,439,010**
Weather	472,100	702,900	529,700	1,392,450	1,023,060
Disease	467,300	375,300	328,700	328,170	360,400
Lambing Complications	551,200	649,200	586,300	372,120	308,350
Poison	198,700	280,700	257,300	173,340	146,870
Old Age	228,000	214,500	326,700	222,750	373,950
On Back	78,800	64,500	125,200	77,580	69,250
Theft	36,000	21,600	36,100	62,730	32,570
Other Causes	90,700	144,300	179,400	153,630	65,140
Total Non-Predators	**2,122,800**	**2,453,000**	**2,369,400**	**2,782,770**	**2,379,590**
Total Loss From All Causes	**4,329,600**	**4,406,600**	**4,201,900**	**4,172,700**	**3,818,600**

See footnotes on page 57.

LOSSES OF LAMBS BY CAUSE: WYOMING, 2004-2008 1/

Cause of Loss	2004	2005	2006	2007	2008
			Number of Head		
Coyotes	17,600	13,800	15,100	11,600	13,200
Bobcats	300	600	500	500	300
Dogs	400	200	400	700	300
Bears	800	800	900	600	700
Eagles	3,400	1,700	1,800	1,400	1,500
Fox	2,700	1,800	1,400	1,200	1,500
Mountain Lions	1,000	900	900	600	600
Wolves	100	800	200	400	100
Ravens 2/	400	—	—	—	—
Other Predators	300	400	400	300	200
Total Predators	**27,000**	**21,000**	**21,600**	**17,300**	**18,400**
Weather	6,200	8,500	6,400	9,500	12,400
Disease	4,200	3,200	3,500	3,700	4,000
Lambing Complications	4,900	5,200	5,200	3,200	2,500
Poison	800	1,700	1,000	900	800
On Back	100	100	100	300	—
Theft	—	100	100	300	300
Other Causes	800	1,200	2,100	1,800	600
Total Non-Predators	**17,000**	**20,000**	**18,400**	**19,700**	**20,600**
Total Loss From All Causes	**44,000**	**41,000**	**40,000**	**37,000**	**39,000**
			Percent of Total by Cause		
Coyotes	40.0	33.7	37.8	31.4	33.9
Bobcats	0.7	1.5	1.3	1.4	0.8
Dogs	0.9	0.5	1.0	1.9	0.8
Bears	1.8	2.0	2.2	1.6	1.8
Eagles	7.7	4.1	4.5	3.8	3.9
Fox	6.1	4.4	3.5	3.2	3.9
Mountain Lions	2.3	2.2	2.2	1.6	1.5
Wolves	0.2	2.0	0.5	1.1	0.3
Ravens 2/	0.9	—	—	—	—
Other Predators	0.7	1.0	1.0	0.8	0.5
Total Predators	**61.4**	**51.4**	**54.0**	**46.8**	**47.2**
Weather	14.1	20.7	16.0	25.7	31.8
Disease	9.5	7.8	8.7	10.0	10.2
Lambing Complications	11.1	12.7	13.0	8.6	6.4
Poison	1.8	4.1	2.5	2.4	2.0
On Back	0.2	0.2	0.3	0.8	—
Theft	—	0.2	0.3	0.8	0.8
Other Causes	1.8	2.9	5.2	4.9	1.5
Total Non-Predators	**38.6**	**48.6**	**46.0**	**53.2**	**52.8**
Total Loss From All Causes	**100.0**	**100.0**	**100.0**	**100.0**	**100.0**
			Dollar Value of Losses by Cause 5/		
Coyotes	1,203,800	1,001,900	969,400	702,960	823,680
Bobcats	20,500	43,600	32,100	30,300	18,720
Dogs	27,400	14,500	25,700	42,420	18,720
Bears	54,700	58,100	57,800	36,360	43,680
Eagles	232,600	123,400	115,600	85,840	93,600
Fox	184,700	130,700	89,900	72,720	93,600
Mountain Lions	68,400	65,300	57,800	36,360	37,440
Wolves	6,800	58,100	12,800	24,240	6,240
Ravens 2/	27,400	—	—	—	—
Other Predators	20,500	29,000	25,700	18,180	12,480
Total Predators	**1,846,800**	**1,524,600**	**1,386,800**	**1,048,380**	**1,148,160**
Weather	424,100	617,100	410,900	575,700	773,760
Disease	287,300	232,300	224,700	224,220	249,600
Lambing Complications	335,200	377,500	333,800	193,920	156,000
Poison	54,700	123,400	64,200	54,540	49,920
On Back	6,800	7,300	6,400	18,180	—
Theft	—	7,300	6,400	18,180	18,720
Other Causes	54,700	87,100	134,800	109,080	37,440
Total Non-Predators	**1,162,800**	**1,452,000**	**1,181,200**	**1,193,820**	**1,285,400**
Total Loss From All Causes	**3,009,600**	**2,976,600**	**2,568,000**	**2,242,200**	**2,433,600**

See footnotes on page 57.

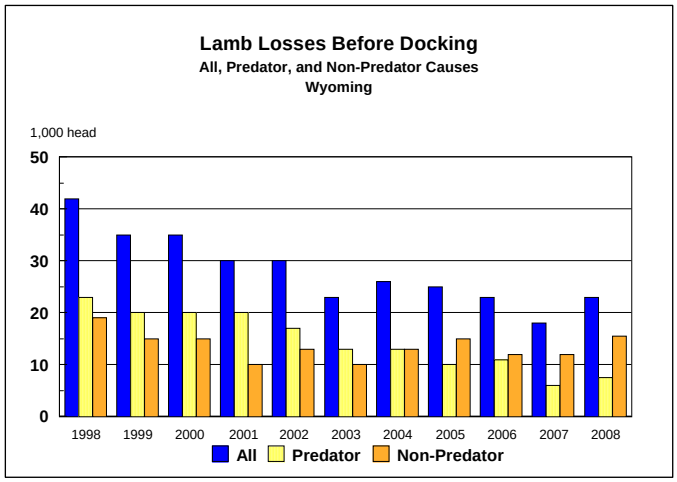

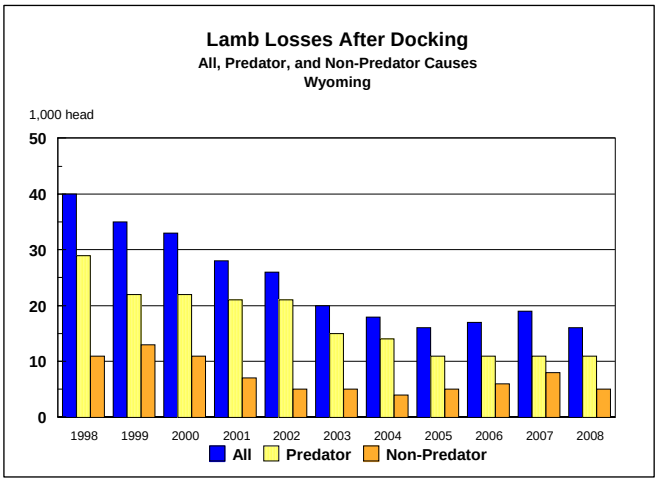

LOSSES OF LAMBS BEFORE DOCKING: WYOMING, 2004-2008

Cause of Loss	2004	2005	2006	2007	2008
			Number of Head		
Coyotes	7,100	5,800	7,000	4,100	4,600
Bobcats	200	400	400	200	100
Dogs	100	100	100	200	100
Bears	100	100	200	—	100
Eagles	2,600	1,200	1,400	800	1,200
Fox	1,900	1,300	1,000	700	1,100
Mountain Lions	400	200	400	—	100
Wolves	—	500	100	—	—
Ravens 2/	400	—	—	—	—
Other Predators	200	400	400	200	200
Total Predators	**13,000**	**10,000**	**11,000**	**6,200**	**7,500**
Weather	5,400	7,600	4,800	7,000	11,100
Disease	1,900	1,100	1,100	1,300	1,200
Lambing Complications	4,900	5,200	5,200	3,200	2,500
Poison	200	400	200	100	300
On Back	—	100	100	—	—
Theft	—	—	—	—	100
Other Causes	600	600	600	200	300
Total Non-Predators	**13,000**	**15,000**	**12,000**	**11,800**	**15,500**
Total Loss From All Causes	**26,000**	**25,000**	**23,000**	**18,000**	**23,000**

LOSSES OF LAMBS AFTER DOCKING: WYOMING, 2004-2008

Cause of Loss	2004	2005	2006	2007	2008
			Number of Head		
Coyotes	10,500	8,000	8,100	7,500	8,600
Bobcats	100	200	100	300	200
Dogs	300	100	300	500	200
Bears	700	700	700	600	600
Eagles	800	500	400	600	300
Fox	800	500	400	500	400
Mountain Lions	600	700	500	600	500
Wolves	100	300	100	400	100
Ravens 2/	—	—	—	—	—
Other Predators	100	—	—	100	—
Total Predators	**14,000**	**11,000**	**10,600**	**11,100**	**10,900**
Weather	800	900	1,600	2,500	1,300
Disease	2,300	2,100	2,400	2,400	2,800
Poison	600	1,300	800	800	500
On Back	100	—	—	300	—
Theft	—	100	100	300	200
Other Causes	200	600	1,500	1,600	300
Total Non-Predators	**4,000**	**5,000**	**6,400**	**7,900**	**5,100**
Total Loss From All Causes	**18,000**	**16,000**	**17,000**	**19,000**	**16,000**

See footnotes on page 57.

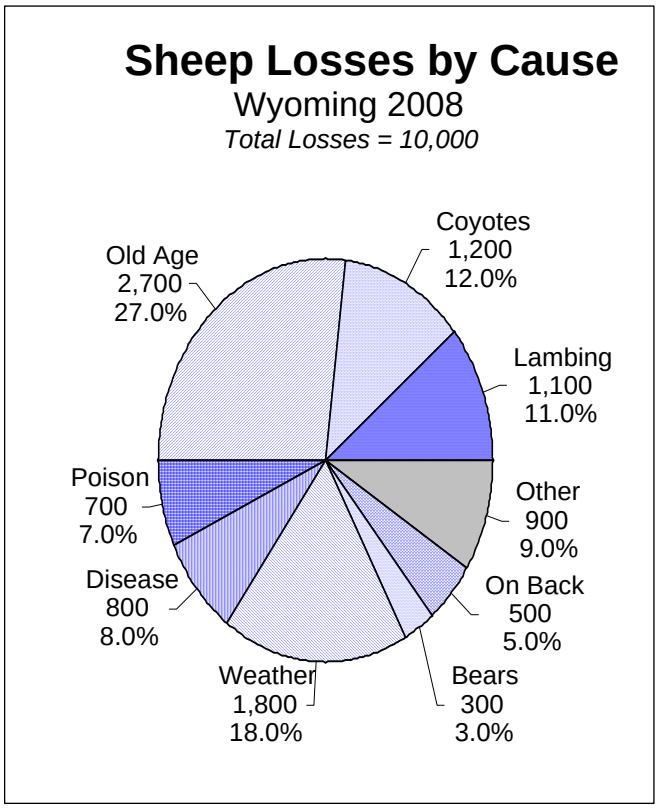

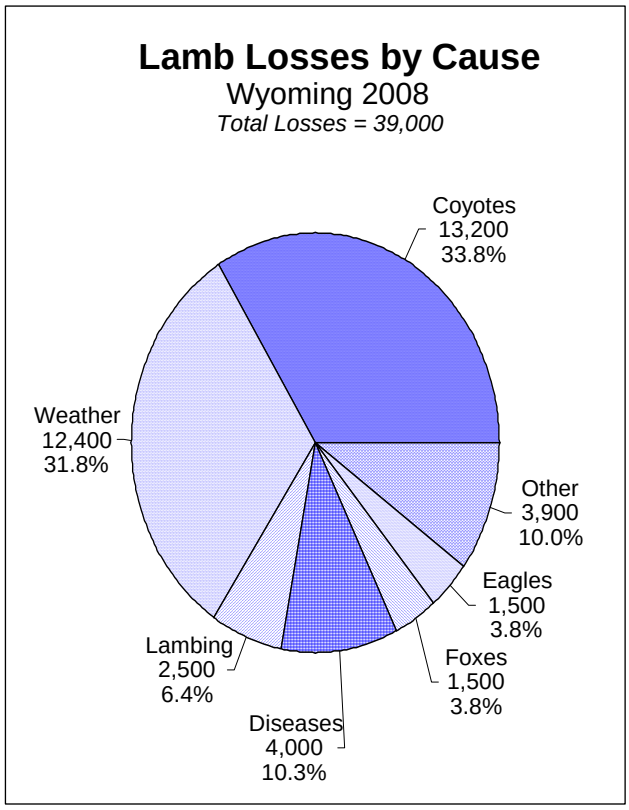

LOSSES OF SHEEP AND LAMBS: PERCENT BY CAUSE WITHIN EACH AGRICULTURAL STATISTICS DISTRICT, WYOMING 2008 1/

Cause of Loss	North West	North East	West	South Central	South East	State
			Percent			
Coyotes	17.8	28.8	35.0	31.1	30.8	29.4
Bobcats	—	0.8	—	—	1.7	0.6
Dogs	4.1	—	0.8	—	—	0.8
Bears	4.1	1.5	3.3	2.2	—	2.0
Eagles	1.4	3.8	0.8	2.2	6.8	3.3
Fox	2.7	1.5	4.9	2.2	5.1	3.5
Mountain Lions	4.1	3.8	—	—	—	1.6
Wolves	—	—	0.8	—	—	0.2
Other Predators	—	—	0.8	2.2	—	0.4
Total Predators	**34.3**	**40.2**	**46.3**	**40.0**	**44.4**	**41.8**
Weather	16.4	31.8	26.0	24.4	38.5	29.0
Disease	24.7	6.8	5.7	15.6	6.0	9.9
Lambing Complications	9.6	7.6	8.1	8.9	4.3	7.4
Poison	1.4	2.3	5.7	4.4	1.7	3.1
Old Age	8.2	6.1	6.5	4.4	2.6	5.5
On Back	1.4	1.5	0.8	2.2	—	1.0
Theft	—	3.0	—	—	—	0.8
Other Causes	4.1	0.8	0.8	—	2.6	1.6
Total Non-Predators	**65.8**	**59.9**	**53.7**	**60.0**	**55.6**	**58.2**
Total Loss All Causes	**100.0**	**100.0**	**100.0**	**100.0**	**100.0**	**100.0**

1/Includes all lamb losses both before and after docking.
2/Included in "Other Predators" except in 2004.
3/Sheep value is based on a two-year average value per head of ewes 1+ years. Lamb value per head is based on the annual average price received by farmers and ranchers for a 60lb. lamb.
4/Sheep value: 2004-$120.00; 2005-$143.00; 2006-$157.00; 2007-$140.00; 2008-$137.00.
5/Lamb value: 2004-$68.40; 2005-$72.60; 2006-$64.20; 2007-$61.20; 2008-$62.40.

ALL SHEEP & LAMBS ON WYOMING FARMS AND RANCHES, BY COUNTY, JANUARY 1, 2002-2009

County and District	2002	2003	2004	2005	2006	2007	2008	2009
Big Horn	15,000	12,000	14,600	15,000	14,000	18,000	16,000	10,500
Fremont	32,000	44,000	40,000	40,000	42,800	34,500	26,000	23,000
Hot Springs	5,000	2,000	1,500	2,000	2,200	2,500	3,500	5,000
Park	25,000	25,000	23,500	18,500	11,000	13,000	13,000	11,500
Washakie	14,000	19,000	15,900	20,000	22,000	23,000	19,500	22,500
NW District	91,000	102,000	95,500	95,500	92,000	91,000	78,000	72,500
Campbell	42,000	41,000	36,000	36,500	31,000	27,000	24,000	26,000
Crook	17,000	18,000	14,500	23,000	21,000	19,000	15,500	14,500
Johnson	50,000	44,000	42,000	39,000	40,000	38,500	27,000	31,000
Sheridan	8,000	7,000	3,800	4,000	4,600	15,500	11,500	10,500
Weston	4,000	3,000	2,700	2,500	6,400	5,000	3,500	3,500
NE District	121,000	113,000	99,000	105,000	103,000	105,000	81,500	85,500
Lincoln	32,500	33,000	32,800	40,500	36,000	37,000	47,000	47,500
Sublette	13,000	14,000	13,200	10,500	12,200	15,000	13,000	11,500
Teton		1,000	400	500	700	500	500	500
Uinta	50,500	44,000	43,600	44,500	46,100	45,000	49,000	46,000
West District	96,000	92,000	90,000	96,000	95,000	97,500	109,500	105,500
Albany	5,000	3,000	3,300	3,500	3,400	2,500	1,500	2,500
Carbon	13,500	13,500	13,600	14,500	19,400	17,000	11,000	9,000
Natrona	31,500	28,000	23,300	24,500	20,100	18,500	20,000	22,500
Sweetwater	10,000	9,500	11,100	10,000	10,100	9,000	6,500	6,500
SC District	60,000	54,000	51,300	52,500	53,000	47,000	39,000	40,500
Converse	65,000	66,000	65,000	68,000	72,800	68,000	85,000	87,000
Goshen	3,500	3,500	2,500	3,000	3,000	4,000	5,000	4,000
Laramie	32,000	20,000	19,500	18,500	24,000	21,500	21,000	18,500
Niobrara	10,500	8,500	6,700	6,000	6,100	5,000	5,500	6,000
Platte	1,000	1,000	500	500	1,100	1,000	500	500
SE District	112,000	99,000	94,200	96,000	107,000	99,500	117,000	116,000
STATE	**480,000**	**460,000**	**430,000**	**445,000**	**450,000**	**440,000**	**425,000**	**420,000**

All Sheep & Lambs
Wyoming, January 1, 2009

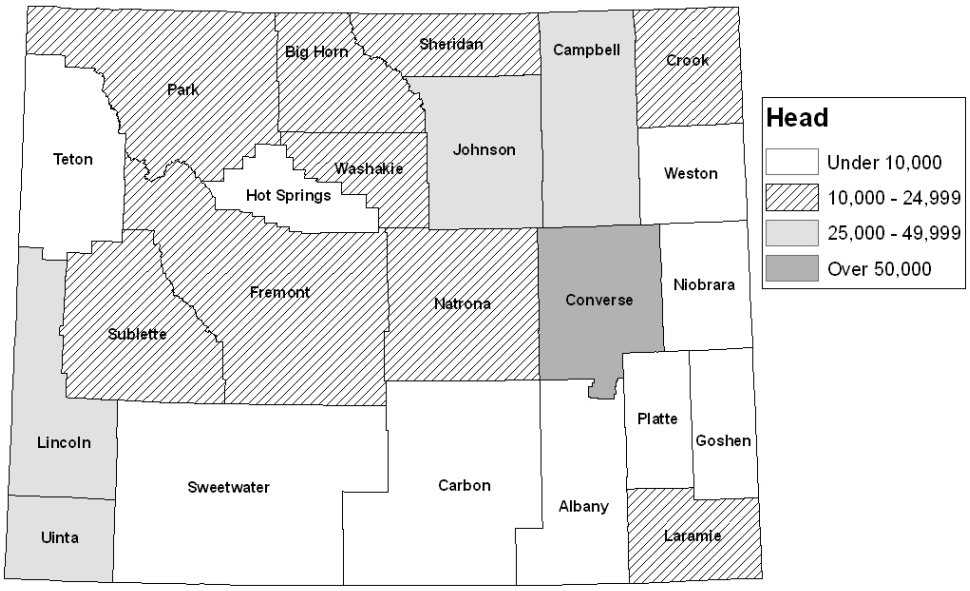

HOGS AND PIGS: NUMBER OF OPERATIONS WITH HOGS, WYOMING, 1999-2008, U.S. 2007-08, AND NUMBER AND VALUE OF HOGS, WYOMING, DECEMBER 1, 1999-2008, U.S. DECEMBER 1, 2007-08

Year	Operations with Hogs 1/	Hogs on December 1				
		Kept for Breeding	Market Hogs	Total Hogs	Value	
					Per Head	Total
	Number		1,000 Head		Dollars	1,000 Dollars
1999	250	18	87	105	85.00	8,925
2000	200	29	79	108	91.00	9,828
2001	150	21	96	117	91.00	10,647
2002	150	20	95	115	84.00	9,660
2003	150	19	105	124	79.00	9,796
2004	150	20	94	114	120.00	13,680
2005	150	19	86	105	110.00	11,550
2006	150	25	75	100	100.00	10,000
2007	270	29	78	107	82.00	8,774
2008	2/	29	60	89	99.00	8,811
U.S.						
2007	75,450	6,233	61,944	68,177	73.00	4,986,206
2008	73,150	6,081	60,627	66,708	87.00	5,833,608

1/An operation is any place having one or more hogs or pigs on hand at any time during the year.
2/Not available at time of publication.



PIG CROP: SOWS FARROWED AND PIG CROP, WYOMING 1999-2008, U.S. 2007-08

Year	Pig Crop December - November 1/		
	Sows Farrowed	Pigs per Litter	Pig Crop
	1,000 Head	Head	1,000 Head
1999	29.0	8.6	249.0
2000	32.0	8.8	280.0
2001	36.0	8.7	312.0
2002	42.0	8.7	365.0
2003	45.0	9.0	406.0
2004	43.0	8.8	378.0
2005	44.0	8.7	384.0
2006	43.5	8.7	377.0
2007	53.0	9.2	488.0
2008	63.5	9.8	625.0
U.S.			
2007	12,247	9.2	112,874
2008	12,190	9.4	114,704

1/December preceding year.

HOGS AND PIGS: INVENTORY, SUPPLY, AND DISPOSITION, WYOMING, 1999-2008, U.S. 2007-08

Year	Inventory December 1, Previous Year	Annual Pig Crop	Inshipments	Marketings 1/	Farm Slaughter 2/	Deaths	Inventory End of Year
				1,000 Head			
1999	140	249.0	1.0	274.0	2.0	9.0	105
2000	105	280.0	17.0	279.0	2.0	13.0	108
2001	108	312.0	18.5	301.5	2.0	18.0	117
2002	117	365.0	3.5	355.5	2.0	13.0	115
2003	115	406.0	1.5	380.5	2.0	16.0	124
2004	124	378.0	1.5	374.5	2.0	13.0	114
2005	114	384.0	1.3	380.3	2.0	12.0	105
2006	105	377.0	4.6	365.1	2.0	19.5	100
2007	100	488.0	6.0	470.4	2.0	14.6	107
2008	107	625.0	5.0	634.8	2.0	11.2	89.0
U.S.							
2007	62,515.8	112,873.8	39,433.2	137,519.0	106.3	9,020.6	68,176.8
2008	68,176.8	114,666.6	42,195.6	149,078.2	106.4	9,086.4	66,768.1

1/Includes custom slaughter for use on farms where produced and state outshipments, but excludes interfarm sales within Wyoming.
2/Excludes custom slaughter for farmers at commercial establishments.

HOGS AND PIGS: PRODUCTION AND INCOME, WYOMING, 1999-2008, U.S. 2007-08

Year	Production 1/	Marketings 2/	Average Price per 100 Pounds	Value of Production 3/	Cash Receipts 3/ 4/	Value of Consumption	Gross Income
	1,000 Pounds		Dollars	1,000 Dollars			
1999	65,006	67,875	27.30	17,720	18,530	307	18,837
2000	67,526	69,245	41.00	27,088	28,581	465	29,046
2001	72,910	77,250	43.60	33,321	35,991	499	36,490
2002	50,584	50,170	31.30	19,080	19,134	360	19,494
2003	58,243	56,420	36.20	24,342	23,761	417	24,178
2004	54,201	53,320	46.40	28,508	28,176	553	28,729
2005	51,766	52,348	46.60	27,685	28,022	544	28,566
2006	62,296	62,210	41.10	28,083	28,264	489	28,753
2007	86,982	86,994	42.20	40,614	40,947	503	41,450
2008	136,259	136,787	42.20	60,634	61,110	507	61,617
U.S.							
2007	29,606,420	30,221,861	46.60	13,468,332	14,750,490	32,148	14,782,638
2008	31,383,832	32,688,409	47.00	14,435,204	16,077,382	33,529	16,110,911

1/Adjustments made for changes in inventory and for inshipments.
2/Excludes custom slaughter for use on farms where produced and interfarm sales within Wyoming.
3/Includes allowance for higher average price of State inshipments and outshipments of feeder pigs.
4/Receipts from marketings and sales of farm slaughter.

GOATS: NUMBER BY CLASS
WYOMING, JANUARY 1, 2005-09, U.S. 2008-09

Year	Milk Goats	Meat and Other Goats
	Head	Head
2005	2,100	3,800
2006	1,600	7,000
2007	1,800	6,500
2008	1,700	6,000
2009	1,800	5,000
U.S.		
2008	323,000	2,590,000
2009	335,000	2,550,000

CHICKEN AND EGGS: NUMBER AND VALUE,
WYOMING, DECEMBER 1, 2004-2008, U.S. 2007-08

Year	Layers 20 Weeks Old and Older	Pullets Under 20 Weeks of Age	Other Chickens	Total Chickens	Value		Eggs per Layer	Total Egg Production	Value of Egg Production
					Per Head	Total			
	1,000 Head				Dollars	1,000 Dollars	Number	Million Eggs	1,000 Dollars
2004	12	3	1	16	3.30	53	300	3.6	182
2005	12	3	0	15	3.20	48	300	3.6	119
2006	12	3	0	15	3.20	48	300	3.6	138
2007	11	2	0	13	3.20	42	292	3.5	242
2008	11	2	0	13	3.20	42	218	2.4	193
U.S.									
2007	346,613	103,816	8,164	458,593	2.95	1,351,549	263	91,101	6,718,853
2008	339,642	98,843	7,587	446,072	3.38	1,506,573	266	90,151	8,225,486

1/Excludes commercial broilers.

BEES AND HONEY:
NUMBER OF COLONIES, PRODUCTION, VALUE, AND STOCKS,
WYOMING, 2004-2008, U.S. 2007-08 1/

Year	Honey Producing Colonies 2/	Production		Price Per Pound 3/	Value of Production	Stocks Dec 15 4/
		Per Colony	Total			
	1,000 Colonies	Pounds	1,000 Pounds	Cents	1,000 Dollars	1,000 Pounds
2004	39	75	2,925	110	3,218	380
2005	40	56	2,240	85	1,904	291
2006	39	85	3,315	100	3,315	497
2007	43	80	3,440	100	3,440	894
2008	39	61	2,379	137	3,259	381
U.S.						
2007	2,443	60.7	148,341	107.7	159,763	52,635
2008	2,301	69.9	160,861	141.0	226,814	50,445

1/For producers with 5 or more colonies. Colonies which produced honey in more than one state were counted in each state.
2/Honey producing colonies are the maximum number of colonies from which honey was taken during the year. It is possible to take honey from colonies which did not survive the entire year.
3/Average price per pound based on expanded sales.
4/Stocks held by producers.

COMMERCIAL RED MEAT PRODUCTION: TOTAL PRODUCTION AND NUMBER OF HEAD SLAUGHTERED, WYOMING 2004-2008, U.S. 2007-08

Year	Jan	Feb	Mar	Apr	May	Jun	Jul	Aug	Sep	Oct	Nov	Dec	Total 1/
RED MEAT PRODUCTION - 1,000 Pounds 2/													
2004	600	500	500	500	500	600	600	1,000	700	300	600	600	6,900
2005	600	500	600	500	500	500	600	1,000	500	300	500	500	6,500
2006	600	500	500	400	500	500	500	900	500	300	500	500	6,200
2007	600	600	500	500	500	400	500	900	500	300	400	500	6,100
2008	600	500	400	500	500	500	600	900	500	300	400	600	6,200
U.S.							Million Pounds						
2007	4,094	3,615	4,012	3,753	4,076	4,028	3,940	4,326	3,864	4,616	4,300	4,060	48,684
2008	4,418	3,967	4,090	4,298	4,222	4,050	4,250	4,095	4,273	4,529	3,870	4,163	50,225
NUMBER OF CATTLE SLAUGHTERED - Head													
2004	700	600	600	600	600	700	700	1,000	700	400	700	800	8,200
2005	800	600	700	600	600	600	700	900	600	300	600	700	7,600
2006	800	600	500	500	600	600	600	800	500	300	600	600	7,000
2007	800	700	500	600	600	500	600	800	500	300	600	600	7,000
2008	700	600	500	500	600	600	700	800	600	300	500	800	7,200
U.S.							1,000 Head						
2007	2,800	2,561	2,793	2,701	3,051	3,077	2,903	3,132	2,665	3,102	2,831	2,648	34,264
2008	2,899	2,643	2,728	2,961	3,140	2,957	3,063	2,908	2,889	2,989	2,516	2,672	34,365
NUMBER OF CALVES SLAUGHTERED 3/													
U.S.							1,000 Head						
2007	74	67	71	57	59	61	63	66	56	65	59	61	758
2008	72	69	71	73	71	75	88	79	87	96	81	94	957
NUMBER OF SHEEP AND LAMBS SLAUGHTERED - Head													
2004	200	100	100	100	100	100	200	400	200	100	100	200	1,800
2005	100	100	100	100	100	100	100	500	200	100	200	100	1,700
2006	100	100	100	100	100	100	100	400	200	100	100	100	1,600
2007	200	100	100	100	100	—	200	400	100	100	100	100	1,600
2008	100	100	100	100	100	100	200	400	200	100	100	100	1,700
U.S.							1,000 Head						
2007	215	205	280	217	219	201	206	228	211	248	237	229	2,694
2008	213	212	231	221	207	192	207	200	224	225	193	231	2,556
NUMBER OF HOGS AND PIGS SLAUGHTERED - Head													
2004	400	300	400	300	200	300	300	1,600	600	100	300	300	5,200
2005	300	400	500	300	200	300	400	1,500	500	200	400	300	5,300
2006	300	300	400	300	300	300	300	1,300	500	200	300	400	4,900
2007	400	400	400	300	200	200	400	1,400	400	200	300	300	5,000
2008	300	400	300	400	200	200	400	1,200	500	200	200	300	4,800
U.S.							1,000 Head						
2007	9,365	8,117	9,202	8,467	8,762	8,297	8,399	9,395	8,773	10,657	10,049	9,690	109,172
2008	10,563	9,377	9,661	9,996	9,062	8,883	9,463	9,264	9,970	10,746	9,323	10,145	116,452

1/Totals may not add due to rounding.
2/Includes total beef, veal, pork, lamb and mutton, excluding farm slaughter.
3/Number of calves slaughtered in Wyoming not shown because of insignificant numbers.

Crops

Compliments of the Wyoming Business Council.
Photo by Graig Mars, SE Wyoming.

2008 CROP YEAR IN REVIEW

March 2008 was cold and dry. Topsoil moisture was rated adequate to surplus in 58 percent of the State at month's end. Cool weather with light precipitation during most of April held back small grain development and sugarbeet planting. May brought mostly cool, dry conditions until late in the month when the State received heavy rainfall. All crops were behind in progress. A cold front in early June brought rain and cool temperatures. Dry and warm conditions prevailed the remainder of the month. Crop progress continued to lag behind. Irrigation water supplies were in good shape. Hay harvest was also behind.

Unrelenting heat with little moisture came in July which pushed crop development but crop conditions started to decline. At month's end, only 47 percent of the State had adequate topsoil moisture. Harvest of winter wheat started in mid July. Small grain and hay harvest stayed behind average pace. August remained hot with scattered moisture. Small grains harvested caught up to average pace while corn development continued to lag behind. Despite scattered storms during August, dry conditions continued to plague producers. Only 51 percent of the State had adequate topsoil moisture supplies by the end of the month. September was mild and some producers were able to get a third cutting of alfalfa. Corn silage and dry bean harvest made good progress. October was mild with below normal rainfall. Corn for grain, sugarbeet and dry bean harvests lagged behind.

Average yields per acre in 2008 improved for barley, winter wheat, spring wheat, oats, corn for grain, corn for silage, dry beans, sugarbeets, and alfalfa hay. Dry beans and other hay yields were unchanged from 2007.

WINTER WHEAT production in 2008 increased 21 percent from 2007. Harvested acreage was up 10,000 acres and the average yield per acre increased 3 bushels to 28 bushels per acre.

SPRING WHEAT production in 2008 was up 289 percent. Acres harvested for grain were up 6,000 acres and the average yield per acre, at 46 bushels, was up 11 bushels from last year.

BARLEY production in 2008 was 53 percent above 2007 and 42 percent above 2006. Harvested acreage was up 22,000 acres and yields averaged 92 bushels per acre, up 7 bushels from 2007.

OAT production in 2008 was 600,000 bushels, up 60 percent from 2007. Grain was harvested from 12,000 acres. The average yield was up 3 bushels to 50 bushels per acre.

CORN FOR GRAIN production was down 10 percent from 2007. Acreage harvested for grain was down 8,000 acres and yields averaged 134 bushels per acre.

CORN FOR SILAGE production was up 22 percent from the previous year due to a 2,000 acre increase in area harvested and an increase in yield of 3 tons per acre.

DRY BEAN production in 2008 increased 27 percent from 2007. Acreage harvested was up 6,500 acres. The average yield was unchanged at 2,310 pounds per acre.

SUGARBEET production was up 1 percent from 2007. Acreage harvested decreased 3,100 acres and was the smallest since 1943. The average yield per acre was up 2.9 tons to 24.5 tons per acre.

ALFALFA HAY production in 2008 dropped 5 percent from 2007 to 1.54 million tons but was up 10 percent from 2006. Acreage cut for alfalfa was down 70,000 acres but average yields increased from 2.7 tons to 2.9 tons per acre. Production of all **OTHER HAY** was down 4 percent from 2007. Acreage cut was down 20,000 acres and average yield was unchanged at 1.4 tons per acre. **ALL HAY** production was down 5 percent from 2007 but up 6 percent from 2006.

ALFALFA SEED production in 2008 totaled 5.41 million pounds of seed from 8,864 acres according to the Wyoming Seed Certification Service. Production declined by 20 percent from the 2007 crop.

WHEAT: ACREAGE, YIELD AND PRODUCTION, WYOMING, BY CROPPING PRACTICE, 1999-2008, U.S. 2007-08

Year	Cropping Practice	Planted	Harvested	Yield per Harv Acre	Production	Planted	Harvested	Yield per Harv Acre	Production
		1,000 Acres		Bu.	1,000 Bu.	1,000 Acres		Bu.	1,000 Bu.
			WINTER WHEAT				**OTHER SPRING WHEAT**		
1999	Irrigated	12.0	10.0	70.0	700.0	2.5	2.4	54.0	129.0
	Non-Irrigated	188.0	175.0	31.0	5,405.0	7.5	5.6	24.0	135.0
	Total	200.0	185.0	33.0	6,105.0	10.0	8.0	33.0	264.0
2000	Irrigated	12.0	10.0	70.0	700.0	2.0	1.8	51.0	92.0
	Non-Irrigated	178.0	160.0	21.0	3,380.0	9.0	6.2	23.0	140.0
	Total	190.0	170.0	24.0	4,080.0	11.0	8.0	29.0	232.0
2001	Irrigated	13.0	10.0	70.0	700.0	1.4	1.0	63.0	63.0
	Non-Irrigated	147.0	110.0	20.0	2,180.0	6.6	5.0	21.0	105.0
	Total	160.0	120.0	24.0	2,880.0	8.0	6.0	28.0	168.0
2002	Irrigated	9.0	6.0	60.0	360.0	1.7	1.2	55.0	66.0
	Non-Irrigated	141.0	119.0	17.0	2,015.0	7.3	2.8	11.0	30.0
	Total	150.0	125.0	19.0	2,375.0	9.0	4.0	24.0	96.0
2003	Irrigated	14.0	11.0	66.0	724.0	2.0	1.7	63.0	107.0
	Non-Irrigated	146.0	134.0	24.0	3,191.0	6.0	4.3	17.0	73.0
	Total	160.0	145.0	27.0	3,915.0	8.0	6.0	30.0	180.0
2004	Irrigated	13.0	11.5	64.0	737.0	3.2	3.0	61.0	183.0
	Non-Irrigated	137.0	123.5	22.0	2,773.0	6.8	3.0	19.0	57.0
	Total	150.0	135.0	26.0	3,510.0	10.0	6.0	40.0	240.0
2005	Irrigated	14.0	13.0	71.0	919.0	2.9	2.5	74.0	186.0
	Non-Irrigated	146.0	132.0	26.0	3,431.0	6.1	4.5	29.0	129.0
	Total	160.0	145.0	30.0	4,350.0	9.0	7.0	45.0	315.0
2006	Irrigated	14.0	13.0	73.0	953.0	3.4	2.8	61.0	171.0
	Non-Irrigated	136.0	122.0	22.0	2,692.0	4.6	3.2	20.0	63.0
	Total	150.0	135.0	27.0	3,645.0	8.0	6.0	39.0	234.0
2007	Irrigated	12.0	11.0	61.0	668.0	2.4	2.0	61.0	121.0
	Non-Irrigated	128.0	114.0	22.0	2,457.0	3.6	3.0	18.0	54.0
	Total	140.0	125.0	25.0	3,125.0	6.0	5.0	35.0	175.0
2008	Irrigated	19.0	15.0	69.5	1,040.0	6.0	5.5	68.0	375.0
	Non-Irrigated	131.0	120.0	23.0	2,740.0	7.0	5.5	24.0	131.0
	Total	150.0	135.0	28.0	3,780.0	13.0	11.0	46.0	506.0
U.S.									
2007	Total	45,012.0	35,938.0	41.7	1,499,241.0	13,292.0	12,942.0	37.1	479,623.0
2008	Total	46,281.0	39,614.0	47.2	1,867,903.0	14,135.0	13,487.0	40.5	546,744.0

ALL WHEAT AND BARLEY: ACREAGE, YIELD AND PRODUCTION, WYOMING, BY CROPPING PRACTICE, 1999-2008, U.S. 2007-08

Year	Cropping Practice	Planted	Harvested	Yield per Harv Acre	Production	Planted	Harvested	Yield per Harv Acre	Production
		1,000 Acres		Bu.	1,000 Bu.	1,000 Acres		Bu.	1,000 Bu.
			ALL WHEAT				BARLEY		
1999	Irrigated	14.5	12.4	67.0	829.0	75.0	72.0	95.0	6,840.0
	Non-Irrigated	195.5	180.6	31.0	5,540.0	15.0	13.0	36.0	470.0
	Total	210.0	193.0	33.0	6,369.0	90.0	85.0	86.0	7,310.0
2000	Irrigated	14.0	11.8	67.0	792.0	90.0	84.0	90.0	7,566.0
	Non-Irrigated	187.0	166.2	21.0	3,520.0	15.0	11.0	29.0	319.0
	Total	201.0	178.0	24.2	4,312.0	105.0	95.0	83.0	7,885.0
2001	Irrigated	14.4	11.0	69.0	763.0	84.0	76.0	88.0	6,670.0
	Non-Irrigated	153.6	115.0	20.0	2,285.0	16.0	9.0	33.0	300.0
	Total	168.0	126.0	24.2	3,048.0	100.0	85.0	82.0	6,970.0
2002	Irrigated	10.7	7.2	59.0	426.0	72.0	59.0	77.0	4,515.0
	Non-Irrigated	148.3	121.8	17.0	2,045.0	13.0	6.0	28.0	165.0
	Total	159.0	129.0	19.2	2,471.0	85.0	65.0	72.0	4,680.0
2003	Irrigated	16.0	12.7	65.0	831.0	77.0	67.0	100.0	6,695.0
	Non-Irrigated	152.0	138.3	24.0	3,264.0	13.0	8.0	35.0	280.0
	Total	168.0	151.0	27.1	4,095.0	90.0	75.0	93.0	6,975.0
2004	Irrigated	16.2	14.5	63.0	920.0	77.0	67.0	102.0	6,810.0
	Non-Irrigated	143.8	126.5	22.0	2,830.0	13.0	8.0	30.0	240.0
	Total	160.0	141.0	26.6	3,750.0	90.0	75.0	94.0	7,050.0
2005	Irrigated	16.9	15.5	71.0	1,105.0	64.0	54.0	100.0	5,400.0
	Non-Irrigated	152.1	136.5	26.0	3,560.0	11.0	6.0	30.0	180.0
	Total	169.0	152.0	30.7	4,665.0	75.0	60.0	93.0	5,580.0
2006	Irrigated	17.4	15.8	71.0	1,124.0	58.0	51.0	92.0	4,677.0
	Non-Irrigated	140.6	125.2	22.0	2,755.0	12.0	6.0	28.0	168.0
	Total	158.0	141.0	27.5	3,879.0	70.0	57.0	85.0	4,845.0
2007	Irrigated	14.4	13.0	61.0	789.0	52.0	47.0	93.0	4,359.5
	Non-Irrigated	131.6	117.0	21.0	2,511.0	10.0	6.0	24.0	145.5
	Total	146.0	130.0	25.4	3,300.0	62.0	53.0	85.0	4,505.0
2008	Irrigated	25.0	20.5	69.0	1,415.0	80.0	71.0	96.0	6,785.0
	Non-Irrigated	138.0	125.5	23.0	2,871.0	10.0	4.0	29.0	115.0
	Total	163.0	146.0	29.4	4,286.0	90.0	75.0	92.0	6,900.0
U.S.									
2007	Total	60,460.0	50,999.0	40.2	2,051,088.0	4,018.0	3,502.0	60.0	210,110.0
2008	Total	63,147.0	55,685.0	44.9	2,499,524.0	4,234.0	3,767.0	63.6	239,498.0

OATS: ACREAGE, YIELD AND PRODUCTION, WYOMING, BY CROPPING PRACTICE, 1999-2008, U.S. 2007-08

Year	Cropping Practice	Planted	Harvested	Yield per Harv Acre	Production	Year	Planted	Harvested	Yield per Harv Acre	Production
		1,000 Acres		Bu.	1,000 Bu.		1,000 Acres		Bu.	1,000 Bu.
1999	Irrigated	38.0	13.0	82	1,060.0	2004	26.0	8.0	81	648.0
	Non-Irrigated	22.0	14.0	34	479.0		24.0	7.0	21	147.0
	Total	60.0	27.0	57	1,539.0		50.0	15.0	53	795.0
2000	Irrigated	39.0	14.0	81	1,134.0	2005	30.0	5.5	83	457.0
	Non-Irrigated	26.0	13.0	27	351.0		25.0	6.5	22	143.0
	Total	65.0	27.0	55	1,485.0		55.0	12.0	50	600.0
2001	Irrigated	42.0	12.0	72	859.0	2006	28.0	6.0	86	516.0
	Non-Irrigated	33.0	16.0	30	485.0		20.0	6.0	28	168.0
	Total	75.0	28.0	48	1,344.0		48.0	12.0	57	684.0
2002	Irrigated	41.0	9.0	73	660.0	2007	20.0	3.5	76	267.0
	Non-Irrigated	29.0	6.0	15	90.0		20.0	4.5	24	109.0
	Total	70.0	15.0	50	750.0		40.0	8.0	47	376.0
2003	Irrigated	35.0	11.0	75	828.0	2008	18.0	5.0	84	418.0
	Non-Irrigated	25.0	12.0	23	276.0		12.0	7.0	26	182.0
	Total	60.0	23.0	48	1,104.0		30.0	12.0	50	600.0
U.S.										
2007	Total	3,763.0	1,504.0	60.1	90,430.0					
2008	Total	3,217.0	1,395.0	63.5	88,635.0					

SMALL GRAINS: PRODUCTION AND VALUE, WYOMING, 1999-2008

Year	Production	Mkt Yr Avg Price	Value of Production	Production	Mkt Yr Avg Price	Value of Production	Production	Mkt Yr Avg Price	Value of Production
	1,000 Bu.	Dollars per Bu.	1,000 Dollars	1,000 Bu.	Dollars per Bu.	1,000 Dollars	1,000 Bu.	Dollars per Bu.	1,000 Dollars
	WINTER WHEAT			**SPRING WHEAT**			**ALL WHEAT**		
1999	6,105	2.12	12,943	264	2.54	671	6,369	2.12	13,614
2000	4,080	2.70	11,016	232	2.70	626	4,312	2.70	11,642
2001	2,880	2.70	7,776	168	2.90	487	3,048	2.70	8,263
2002	2,375	3.70	8,788	96	3.90	374	2,471	3.70	9,162
2003	3,915	3.40	13,311	180	3.15	567	4,095	3.40	13,878
2004	3,510	3.20	11,232	240	3.25	780	3,750	3.20	12,012
2005	4,350	3.50	15,225	315	3.19	1,005	4,665	3.48	16,230
2006	3,645	4.58	16,694	234	3.80	889	3,879	4.53	17,583
2007	3,125	6.68	20,875	175	6.70	1,173	3,300	6.68	22,048
2008	3,780	7.10	26,838	506	7.95	4,023	4,286	7.20	30,861
	OATS			**BARLEY**					
1999	1,539	1.45	2,232	7,310	3.03	22,149			
2000	1,485	1.55	2,302	7,885	3.08	24,286			
2001	1,344	1.65	2,218	6,970	3.32	23,140			
2002	750	2.20	1,650	4,680	3.23	15,116			
2003	1,104	1.80	1,987	6,975	3.46	24,134			
2004	795	1.55	1,232	7,050	3.41	24,041			
2005	600	1.60	960	5,580	3.28	18,302			
2006	684	2.15	1,471	4,845	3.32	16,085			
2007	376	2.82	1,060	4,505	3.62	16,308			
2008	600	3.35	2,010	6,900	5.00	34,500			

CORN: ACREAGE, YIELD, PRODUCTION, AND VALUE, WYOMING, 1999-2008, U.S. 2007-08

Year	Planted	Harvested for Grain	Yield per Harvested Acre	Production	Mkt Year Avg Price	Value of Production	Harvested for Silage	Yield per Harvested Acre	Production
	1,000 Acres		Bushels	1,000 Bushels	Dollars per Bu.	1,000 Dollars	1,000 Acres	Tons	1,000 Tons
			CORN FOR GRAIN					**CORN FOR SILAGE**	
1999	85	52	118.0	6,136	1.94	11,904	31	20.0	620
2000	90	58	132.0	7,656	2.02	15,465	30	21.0	630
2001	90	51	125.0	6,375	2.30	14,663	37	21.0	777
2002	80	35	119.0	4,165	2.60	10,829	40	18.0	720
2003	85	50	129.0	6,450	2.50	16,125	34	22.0	748
2004	90	50	131.0	6,550	2.48	16,244	36	22.0	792
2005	80	49	140.0	6,860	2.45	16,807	30	22.0	660
2006	85	45	129.0	5,805	2.64	15,325	34	22.0	748
2007	95	60	129.0	7,740	3.12	24,149	31	20.0	620
2008	95	52	134.0	6,968	4.00	27,872	33	23.0	759
U.S.									
2007	93,527	86,520	150.7	13,037,875	4.20	54,666,959	6,060	17.5	106,229
2008	85,982	78,640	153.9	12,101,238	3.90	47,377,576	5,965	18.7	111,619

SUGARBEETS: ACREAGE, YIELD, PRODUCTION, AND VALUE, WYOMING, 1999-2008, U.S. 2007-08

Year	Planted	Harvested	Yield per Harv Acre	Production	Mkt Year Avg Price	Value of Production
	1,000 Acres		Tons	1,000 Tons	Dollars per Ton	1,000 Dollars
			SUGARBEETS			
1999	58.0	57.1	21.1	1,205	39.00	46,995
2000	61.0	56.1	20.6	1,156	32.50	37,570
2001	43.1	39.1	20.3	794	39.70	31,522
2002	40.0	36.0	18.3	659	42.30	27,876
2003	35.0	33.7	22.3	752	41.20	30,982
2004	36.4	35.6	22.8	812	41.70	33,860
2005	36.2	35.9	22.3	801	42.80	34,283
2006	42.8	40.1	19.9	798	46.80	37,346
2007	30.8	30.2	21.8	658	40.20	26,452
2008	29.7	27.1	24.5	664	1/	1/
U.S.						
2007	1,268.8	1,246.8	25.5	31,834	41.90	1,334,701
2008	1,090.8	1,004.6	26.7	26,820	1/	1/

1/Data not available at time of publication.

DRY BEANS: ACREAGE, YIELD, PRODUCTION, AND VALUE, WYOMING, 1999-2008, U.S. 2007-08

Year	Class	Planted	Harvested	Yield per Harvested Acre	Production	Mkt Yr Avg Price	Value of Production
		1,000 Acres		Pounds	1,000 Cwt.	Dollars per Cwt.	1,000 Dollars
1999	Total	40.0	39.0	2,020	788	16.00	12,608
	Pinto	28.0	27.5	2,030	558		
	Great Northern	8.0	7.7	2,000	154		
	Black	2.0	1.9	2,050	39		
	Other	2.0	1.9	1,950	37		
2000	Total	36.0	34.0	2,240	762	16.80	12,802
	Pinto	26.0	24.5	2,210	542		
	Great Northern	7.0	6.8	2,370	161		
	Navy	2.0	1.8	2,220	40		
	Other	1.0	0.9	2,110	19		
2001	Total	27.0	24.0	2,140	514	23.00	11,822
	Pinto	22.0	20.0	2,200	440		
	Great Northern	3.0	2.5	1,840	46		
	Navy	1.0	0.8	1,630	13		
	Other	1.0	0.7	2,140	15		
2002	Total	32.0	29.0	2,150	624	18.30	11,419
	Pinto	27.0	25.0	2,180	544		
	Great Northern	2.0	1.6	1,750	28		
	Navy	1.0	0.8	2,250	18		
	Other	2.0	1.6	2,130	34		
2003	Total	30.0	29.0	2,220	645	17.40	11,223
	Pinto	24.5	23.8	2,210	526		
	Great Northern	3.5	3.4	2,300	78		
	Navy	1.0	0.9	2,220	20		
	Other	1.0	0.9	2,330	21		
2004	Total	25.0	24.0	2,250	541	25.90	14,012
	Pinto	22.0	21.3	2,250	479		
	Great Northern	1.0	0.9	2,330	21		
	Navy	0.5	0.4	2,500	10		
	Other	1.5	1.4	2,210	31		
2005	Total	34.0	33.0	2,350	776	18.70	14,511
	Pinto	29.0	28.3	2,380	674		
	Great Northern	1.8	1.7	2,180	37		
	Navy	1.0	1.0	2,300	23		
	Other	2.2	2.0	2,100	42		
2006	Total	29.0	27.5	2,150	590	22.00	12,980
	Pinto	25.0	24.0	2,130	510		
	Great Northern	1.0	0.7	2,430	17		
	Navy	1.5	1.4	2,500	35		
	Other	1.5	1.4	2,000	28		
2007	Total	25.0	24.0	2,310	555	27.40	15,207
	Pinto	21.5	20.8	2,310	480		
	Great Northern	1.5	1.4	2,360	33		
	Navy	1.0	0.9	2,220	20		
	Other	1.0	0.9	2,440	22		
2008	Total	31.5	30.5	2,310	705	37.10	26,156
	Pinto	25.0	24.3	2,300	558		
	Great Northern	2.5	2.4	2,500	60		
	Navy	1.0	0.9	2,330	21		
	Other	3.0	2.9	2,280	66		
U.S.							
2007	Total	1,527.4	1,479.2	1,730	25,586	28.80	748,680
2008	Total	1,495.0	1,445.2	1,768	25,558	37.70	975,469

HAY: ACREAGE, YIELD AND PRODUCTION, WYOMING, BY CROPPING PRACTICE, 1999-2008, U.S. 2007-08

Year	Cropping Practice	Acres Harvested	Yield per Acre	Production	Acres Harvested	Yield per Acre	Production	Acres Harvested	Yield per Acre	Production
		1,000 Acres	Tons	1,000 Tons	1,000 Acres	Tons	1,000 Tons	1,000 Acres	Tons	1,000 Tons
		ALFALFA HAY			**OTHER HAY**			**ALL HAY**		
1999	Irrigated	450	3.3	1,470	470	1.7	800	920	2.5	2,270
	Non-Irrigated	210	1.5	312	160	1.3	208	370	1.4	520
	Total	660	2.7	1,782	630	1.6	1,008	1,290	2.16	2,790
2000	Irrigated	450	2.9	1,305	400	1.5	580	850	2.2	1,885
	Non-Irrigated	180	0.8	144	100	0.7	70	280	0.8	214
	Total	630	2.3	1,449	500	1.3	650	1,130	1.86	2,099
2001	Irrigated	400	2.9	1,150	400	1.3	515	800	2.1	1,665
	Non-Irrigated	180	0.7	126	150	0.6	90	330	0.7	216
	Total	580	2.2	1,276	550	1.1	605	1,130	1.66	1,881
2002	Irrigated	408	2.7	1,117	343	1.2	408	751	2.0	1,525
	Non-Irrigated	92	0.4	33	107	0.4	42	199	0.4	75
	Total	500	2.3	1,150	450	1.0	450	950	1.68	1,600
2003	Irrigated	450	3.3	1,465	370	1.8	650	820	2.6	2,115
	Non-Irrigated	200	0.8	160	180	0.7	120	380	0.7	280
	Total	650	2.5	1,625	550	1.4	770	1,200	2.00	2,395
2004	Irrigated	370	3.4	1,265	400	1.7	670	770	2.5	1,935
	Non-Irrigated	80	0.5	40	140	0.6	86	220	0.6	126
	Total	450	2.9	1,305	540	1.4	756	990	2.08	2,061
2005	Irrigated	440	3.3	1,448	390	1.7	651	830	2.5	2,099
	Non-Irrigated	160	0.7	112	150	0.7	105	310	0.7	217
	Total	600	2.6	1,560	540	1.4	756	1,140	2.03	2,316
2006	Irrigated	390	3.4	1,312	425	1.5	640	815	2.4	1,952
	Non-Irrigated	110	0.8	88	125	0.6	75	235	0.7	163
	Total	500	2.8	1,400	550	1.3	715	1,050	2.01	2,115
2007	Irrigated	420	3.3	1,368	430	1.7	725	850	2.5	2,093
	Non-Irrigated	150	1.1	171	100	1.2	123	250	1.2	294
	Total	570	2.7	1,539	530	1.6	848	1,100	2.17	2,387
2008	Irrigated	380	3.6	1,361	395	1.55	604	775	2.54	1,965
	Non-Irrigated	150	1.15	176	105	0.9	96	255	1.07	272
	Total	530	2.9	1,537	500	1.4	700	1,030	2.17	2,237
U.S.										
2007	Total	21,126	3.31	69,880	39,880	1.93	77,021	61,006	2.41	146,901
2008	Total	20,980	3.32	69,620	39,082	1.95	76,052	60,062	2.43	145,672

HAY: PRODUCTION AND VALUE, WYOMING 1999-2008

Year	Production	Mkt Yr Avg Price	Value of Production	Production	Mkt Yr Avg Price	Value of Production	Production	Mkt Yr Avg Price	Value of Production
	1,000 Tons	Dollars/Ton	1,000 Dollars	1,000 Tons	Dollars/Ton	1,000 Dollars	1,000 Tons	Dollars/Ton	1,000 Dollars
	ALFALFA HAY			**OTHER HAY**			**ALL HAY**		
1999	1,782	67.00	119,394	1,008	60.00	60,480	2,790	65.00	179,874
2000	1,449	85.00	123,165	650	80.00	52,000	2,099	84.50	175,165
2001	1,276	110.00	140,360	605	105.00	63,525	1,881	109.00	203,885
2002	1,150	111.00	127,650	450	106.00	47,700	1,600	110.00	175,350
2003	1,625	80.00	130,000	770	73.00	56,210	2,395	79.00	186,210
2004	1,305	74.50	97,223	756	69.50	52,542	2,061	73.50	149,765
2005	1,560	75.00	117,000	756	71.50	54,054	2,316	74.50	171,054
2006	1,400	101.00	141,400	715	103.00	73,645	2,115	101.00	215,045
2007	1,620	109.00	176,580	728	109.00	79,352	2,348	109.00	255,932
2008	1,537	118.00	181,366	700	113.00	79,100	2,237	117.00	260,466

HAY STOCKS: WYOMING 2004-2008

	ALL HAY - 1,000 Tons	
Year	May 1	Dec 1
2004	478	1,860
2005	383	1,876
2006	394	1,600
2007	220	1,900
2008	240	1,532



ALFALFA SEED: ACREAGE AND PRODUCTION, WYOMING 2004-2008

Year	Harvested Acres	Pounds per Harvested Acre	Production
	Acres	Pounds	1,000 Pounds
2004	4,020	685	2,755
2005	5,600	620	3,472
2006	5,665	623	3,529
2007	10,315	656	6,763
2008	8,864	610	5,410

Source: Wyoming Seed Certification Service; includes both certified and common seed acres.

OFF-FARM GRAIN STOCKS: WYOMING, 2004-2008

Year	Mar 1	Jun 1	Sep 1	Dec 1
		1,000 Bu.		
		ALL WHEAT		
2004	1/	1/	1/	1,148
2005	1,017	749	1,451	1,410
2006	1/	1/	1/	1/
2007	1/	1/	1/	1/
2008	1/	1/	1/	1/
		BARLEY		
2004	1/	1/	1/	1/
2005	1/	1/	1/	1/
2006	1/	1/	1/	1/
2007	1/	1/	1/	1/
2008	1/	1/	1/	1/
		OATS		
2004	11	1/	1/	14
2005	1/	4	1/	1/
2006	1/	1/	6	7
2007	6	7	1/	1/
2008	1/	1/	1/	13
		CORN		
2004	130	37	1/	160
2005	538	277	235	181
2006	599	1/	1/	1/
2007	1/	1/	1/	1/
2008	1/	1/	1/	1/

1/Off-farm data not published to avoid individual disclosure.

OFF-FARM STORAGE CAPACITY: WYOMING, 2004-2008

Date	Number of Facilities	Rated Capacity
		1,000 Bu.
December 1, 2004	19	8,500
December 1, 2005	18	8,600
December 1, 2006	16	8,600
December 1, 2007	15	9,100
December 1, 2008	15	10,000

WINTER WHEAT: PERCENT OF TOTAL ACREAGE SEEDED BY VARIETY, WYOMING, CROP YEARS 2000-2009

Variety	2000	2001	2002	2003	2004	2005	2006	2007	2008	2009
					Percent					
Buckskin	57.6	60.7	61.8	61.5	60.1	54.7	56.5	57.1	52.7	44.1
Jagalene					0 .4	2.2	3.2	4.9	11.0	8.4
Pronghorn	4.1	5.0	12.3	10.8	6.7	9.3	7.9	8.3	10.7	17.4
Good Streak					0.7	0.1	1.8	2.0	5.9	4.8
Cheyenne	1.0	0.7	1.6	1.0	2.6	2.6	4.8	3.8	2.0	2.2
Neeley	6.3	2.5	0.4	1.5	1.6	3.2	2.3	3.3		1.4
Bond CL									1.8	2.2
Ogallala	0.2	1.1	0.9	0.9	1.6	1.0	0.8	0.8	1.8	0.5
Wesley					0.2		0.4	0.3	1.7	1.8
Jerry						1.4	1.7	2.3	1.6	1.6
Clearfield				0.7	2.7	1.9	1.3	1.8	1.4	3.5
Akron	6.6	9.4	7.9	8.1	7.0	7.9	8.6	6.4	1.4	5.9
Scout/Scout 66	6.3	5.3	2.9	2.8	5.3	3.1	3.9	3.5	1.2	0.9
Yuma	0.5	0.3	0.1	0.3		0.4		0.3		1.1
Others	17.4	15.0	12.1	12.4	11.1	12.2	6.8	5.2	6.8	4.2 1/
Total	**100.0**	**100.0**	**100.0**	**100.0**	**100.0**	**100.0**	**100.0**	**100.0**	**100.0**	**100.0**

1/Other varieties include Abilene, Alliance, Antelope, Centurk, Infinity CL, Lamar, Millennium, Tomahawk, Wahoo, Yellowstone, and other unknown varieties.

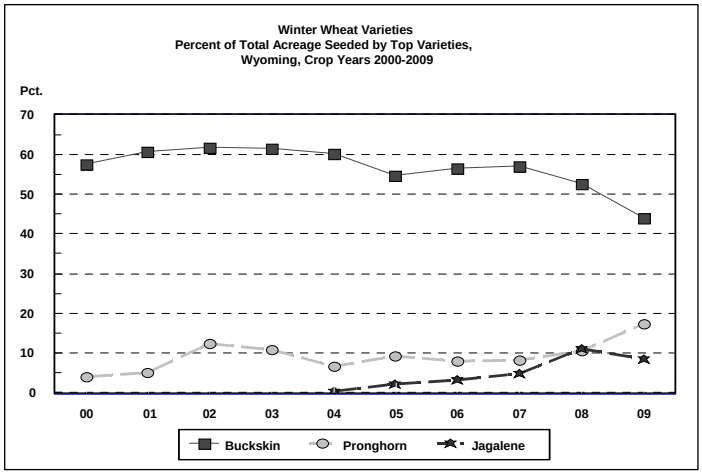

WINTER WHEAT: PERCENT OF TOTAL ACREAGE SEEDED BY VARIETY WITHIN DISTRICT, WYOMING, 2009 CROP 1/

Variety	District 2 Northeast 2/	District 5 Southeast 3/	State
Buckskin	22.5	46.9	44.1
Jagalene	10.0	8.2	8.4
Pronghorn	0.3	19.5	17.4
Good Streak		5.4	4.8
Cheyenne	2.5	2.2	2.2
Neeley	9.8		1.4
Bond CL		2.5	2.2
Ogallala		0.6	0.5
Wesley	9.2	0.9	1.8
Jerry	14.7		1.6
Clearfield	10.5	2.6	3.5
Akron		6.6	5.9
Scout/Scout 66		1.0	0.9
Yuma	3.3	0.8	1.1
Others 4/	17.2	2.8	4.2
Total	**100.0**	**100.0**	**100.0**

1/District 1, 3, and 4 not published due to lack of data.
2/District 2 includes Campbell, Crook, Johnson, Sheridan, and Weston Counties.
3/District 5 includes Converse, Goshen, Laramie, Niobrara, and Platte Counties.
4/Other varieties are shown in the footnote to the table above.

BARLEY: PERCENT OF TOTAL ACREAGE SEEDED BY VARIETY, WYOMING, 2002-2008

Variety	2002	2003	2004	2005	2006	2007	2008
Moravian 69				20.4	25.7	27.6	25.7
Conrad 1/				0.8	21.4	14.7	24.2
Merit 1/	9.0	2.2	4.7	6.6	16.3	13.2	18.1
Haybet	3.1	4.0	7.0	11.2	12.6	21.3	11.0
AC Metcalfe 1/					1.1	2.7	7.3
Westford					0.2	1.0	1.3
Harrington 1/	4.2	3.7	3.9	0.9	2.4	2.6	3.0
Baronesse	4.3	6.4	4.4	6.7	6.1	5.8	3.2
Hazen				1.1	1.0	1.0	1.1
Buron							0.9
Steptoe	0.8	2.1	2.0	2.4	1.7	0.5	0.6
Xena	1.2	3.3	3.5	2.1	2.0	0.8	1.1
Other 2/	77.4	78.3	74.5	47.8	9.5	8.8	2.5
Total	**100.0**	**100.0**	**100.0**	**100.0**	**100.0**	**100.0**	**100.0**

1/ Variety recommended for malting purposes in Wyoming for 2008 by the American Malting Barley Association.
2/ Other feed and malting varieties reported with less than one percent of the total for 2008 include AB 2657, CDC Copeland, Clark, Conlon, Gallatin, Hector, Legacy, and Smyrna. Unknown varieties are excluded.

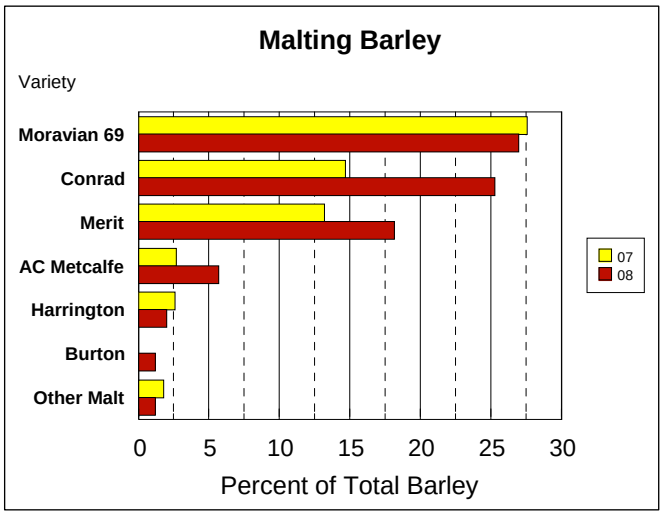

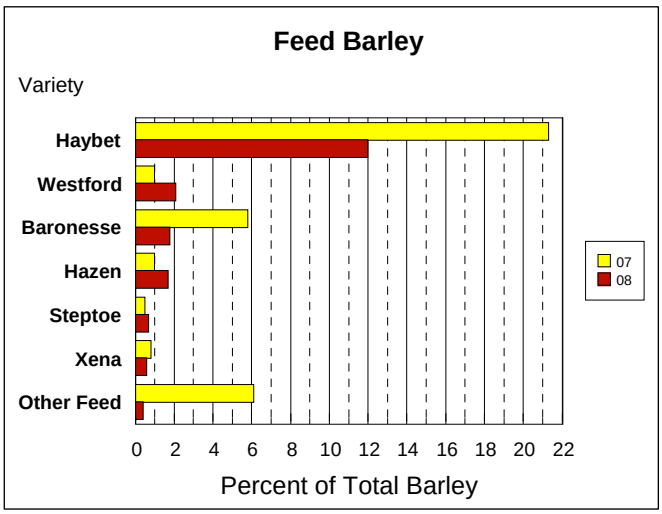

WYOMING BARLEY VARIETIES: SEEDED ACREAGE BY DISTRICTS, 2008

Variety	District 10 Northwest	District 20 Northeast	District 30 West	District 40 South Central	District 50 Southeast	STATE
			Acres			
Moravian 69	20,700	500	800		1,100	23,100
Conrad 1/	21,800					21,800
Merit 1/	14,400	500	1,400			16,300
Haybet	1,000	6,300	600	800	1,200	9,900
AC Metcalfe 1/	2,900		3,500	200		6,600
Westford	100				1,100	1,200
Harrington 1/	800		1,900			2,700
Baronesse		200	2,700			2,900
Hazen	100	200			700	1,000
Burton			200		600	800
Steptoe		500				500
Xena			1,000			1,000
Other 2/	400	300	1,500			2,200
Total	**62,200**	**8,500**	**13,600**	**1,000**	**4,700**	**90,000**

1/ Variety recommended for malting purposes in Wyoming for 2008 by the American Malting Barley Association.
2/ Feed and malting varieties reported include AB2657, CDC Copeland, Clark, Conlon, Hector, Legacy, and Smyrna. Unknown varieties are excluded.

Crop County Estimates

Compliments of USDA - NASS, Wyoming Field Office.
Photo by Kay Moyer, Cheyenne Wyoming.

Small Grains Distribution Maps

2008 Winter Wheat Production

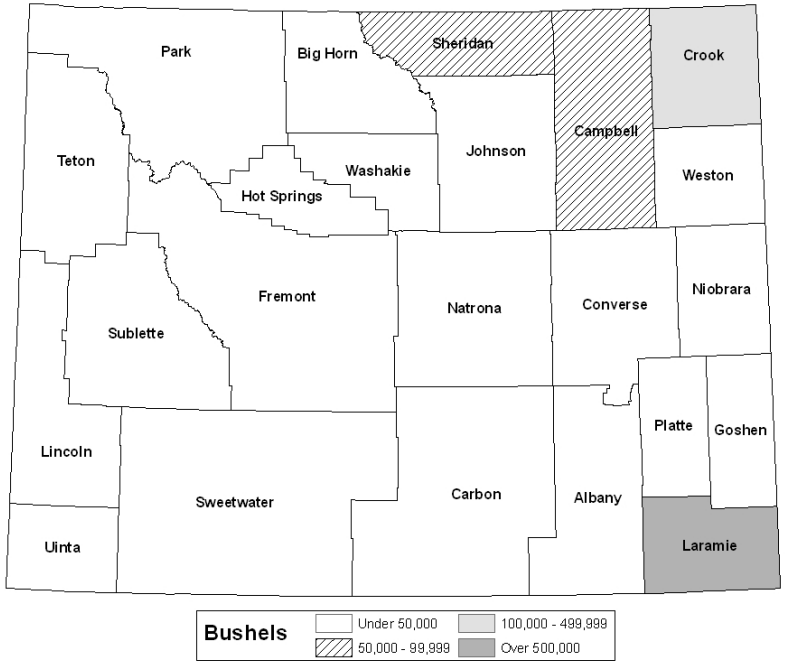

2008 Spring Wheat Production

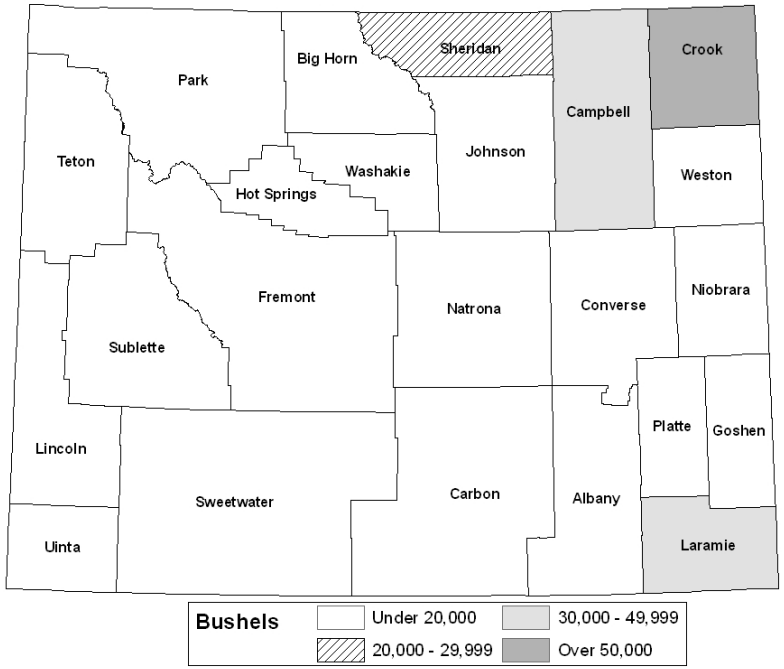

2008 Barley Production

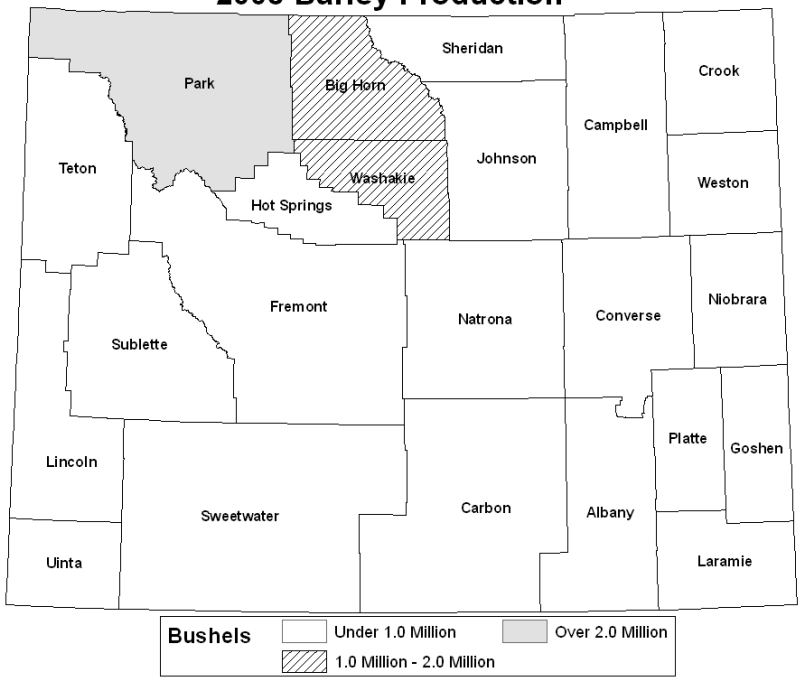

2008 Oat Production

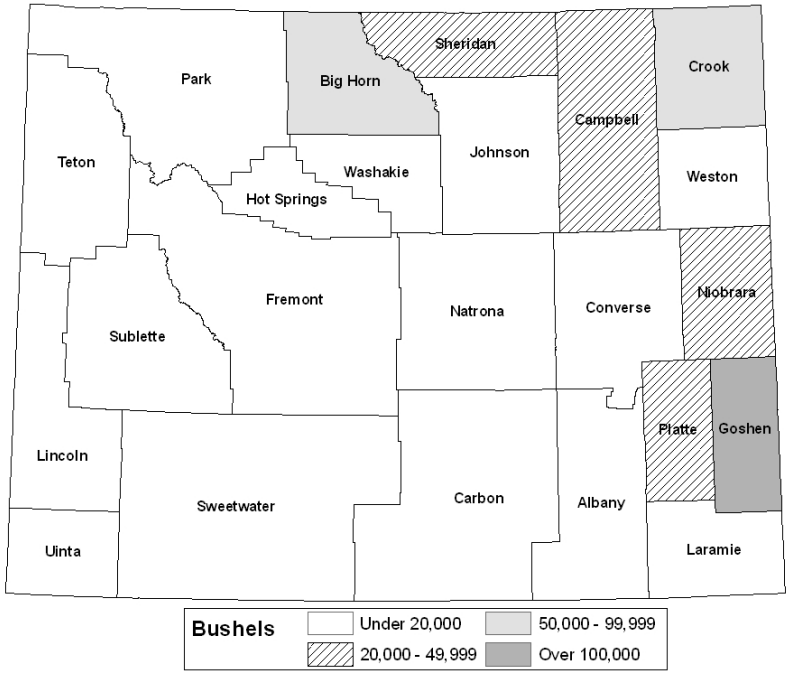

WINTER WHEAT: ACREAGE, YIELD, AND PRODUCTION, BY COUNTY, WYOMING, 2006

County and District	Total				Irrigated			Non-Irrigated		
	Planted	Harv	Yield	Production	Harv	Yield	Production	Harv	Yield	Production
	Acres	Acres	Bu.	Bu.	Acres	Bu.	Bu.	Acres	Bu.	Bu.
Campbell	6,300	5,100	27.0	139,900						
Crook	6,500	3,200	37.0	118,400	400	44.0	17,600	2,800	36.0	100,800
Other Cnty	2,200	1,200	26.0	31,200	100	49.0	4,900	6,200	27.0	166,200
NE District	15,000	9,500	30.0	289,500	500	45.0	22,500	9,000	30.0	267,000
Goshen	33,000	31,900	31.0	999,000	5,400	77.0	415,800	26,500	22.0	583,200
Laramie	80,000	76,000	25.0	1,914,000	6,000	74.0	444,000	70,000	21.0	1,470,000
Niobrara	5,500	4,700	21.0	98,700				4,700	21.0	98,700
Other Cnty	13,500	11,900	26.0	304,300	600	67.0	40,200	11,300	23.0	264,100
SE District	132,000	124,500	27.0	3,316,000	12,000	75.0	900,000	112,500	21.0	2,416,000
Other Dist	3,000	1,000	40.0	39,500	500	61.0	30,500	500	18.0	9,000
STATE	**150,000**	**135,000**	**27.0**	**3,645,000**	**13,000**	**73.0**	**953,000**	**122,000**	**22.0**	**2,692,000**

WINTER WHEAT: ACREAGE, YIELD, AND PRODUCTION, BY COUNTY, WYOMING, 2007

County and District	Total				Irrigated			Non-Irrigated		
	Planted	Harv	Yield	Production	Harv	Yield	Production	Harv	Yield	Production
	Acres	Acres	Bu.	Bu.	Acres	Bu.	Bu.	Acres	Bu.	Bu.
Campbell	5,600	5,200	36.0	186,000						
Crook	7,200	4,400	42.0	186,000						
Sheridan	2,200	1,900	30.0	57,000						
Other Cnty	1,800	500	34.0	17,000						
NE District	16,800	12,000	37.0	446,000						
Goshen	35,400	35,000	22.0	759,000	3,000	51.0	153,000	32,000	19.0	606,000
Laramie	66,100	60,900	25.0	1,523,000	5,800	68.0	396,000	55,100	20.0	1,127,000
Platte	12,000	10,000	24.0	240,000						
Other Cnty	6,500	4,700	18.0	83,000	700	66.0	46,000	14,000	20.0	277,000
SE District	120,000	110,600	24.0	2,605,000	9,500	63.0	595,000	101,100	20.0	2,010,000
Other Dist	3,200	2,400	31.0	74,000	1,500	49.0	73,000	12,900	35.0	447,000
STATE	**140,000**	**125,000**	**25.0**	**3,125,000**	**11,000**	**61.0**	**668,000**	**114,000**	**22.0**	**2,457,000**

WINTER WHEAT: ACREAGE, YIELD, AND PRODUCTION, BY COUNTY, WYOMING, 2008

County and District	Total				Irrigated			Non-Irrigated		
	Planted	Harv	Yield	Production	Harv	Yield	Production	Harv	Yield	Production
	Acres	Acres	Bu.	Bu.	Acres	Bu.	Bu.	Acres	Bu.	Bu.
Campbell	4,800	3,400	21.5	73,000						
Crook	6,900	4,500	23.5	106,000						
Sheridan	2,600	2,300	41.0	94,000						
Other Cnty	1,700	800	26.5	21,000						
NE District	16,000	11,000	26.5	294,000						
Laramie	78,900	74,900	29.0	2,179,000	7,900	75.5	597,000	67,000	23.5	1,582,000
Other Cnty	52,600	47,300	26.0	1,241,000	5,300	63.0	333,000	42,000	21.5	908,000
SE District	131,500	122,200	28.0	3,420,000	13,200	70.5	930,000	109,000	23.0	2,490,000
Other Dist	2,500	1,800	36.5	66,000	1,800	61.0	110,000	11,000	22.5	250,000
STATE	**150,000**	**135,000**	**28.0**	**3,780,000**	**15,000**	**69.5**	**1,040,000**	**120,000**	**23.0**	**2,740,000**

WINTER WHEAT: ACREAGE, YIELD, AND PRODUCTION, BY COUNTY, WYOMING, 2003

County and District	Total				Irrigated			Non-Irrigated		
	Planted	Harv	Yield	Production	Harv	Yield	Production	Harv	Yield	Production
	Acres	Acres	Bu.	Bu.	Acres	Bu.	Bu.	Acres	Bu.	Bu.
Campbell	6,100	5,000	29.0	144,000				5,000	29.0	144,000
Crook	5,700	2,900	33.0	95,000	400	50.0	20,000	2,500	30.0	75,000
Sheridan	2,400	1,400	31.0	43,000						
Other Cnty	1,200	400	25.0	10,000	100	50.0	5,000	1,700	28.0	48,000
NE District	15,400	9,700	30.0	292,000	500	50.0	25,000	9,200	29.0	267,000
Goshen	34,000	31,000	25.0	761,000	3,000	58.0	174,000	28,000	21.0	587,000
Laramie	84,500	81,000	29.0	2,314,000	5,800	71.0	414,000	75,200	25.0	1,900,000
Platte	13,000	12,000	22.0	258,000						
Other Cnty	5,500	5,000	23.0	117,000	600	50.0	30,000	16,400	21.0	345,000
SE District	137,000	129,000	27.0	3,450,000	9,400	66.0	618,000	119,600	24.0	2,832,000
Other Dist	7,600	6,300	27.0	173,000	1,100	74.0	81,000			
STATE	**160,000**	**145,000**	**27.0**	**3,915,000**	**11,000**	**66.0**	**724,000**	**134,000**	**24.0**	**3,191,000**

WINTER WHEAT: ACREAGE, YIELD, AND PRODUCTION, BY COUNTY, WYOMING, 2004

County and District	Total				Irrigated			Non-Irrigated		
	Planted	Harv	Yield	Production	Harv	Yield	Production	Harv	Yield	Production
	Acres	Acres	Bu.	Bu.	Acres	Bu.	Bu.	Acres	Bu.	Bu.
Other Cnty	200	200	65.0	13,000	200	65.0	13,000			
NW District	200	200	65.0	13,000	200	65.0	13,000			
Campbell	7,000	5,200	23.0	119,500				5,200	23.0	119,500
Crook	6,100	2,300	23.0	53,400						
Sheridan	1,600	1,000	24.0	24,000				1,000	24.0	24,000
Other Cnty	1,000	300	27.0	8,100	100	50.0	5,000	2,500	23.0	56,500
NE District	15,700	8,800	23.0	205,000	100	50.0	5,000	8,700	23.0	200,000
Converse	1,000									
Goshen	32,000	31,300	28.0	864,400	4,000	73.0	290,400	27,300	21.0	574,000
Laramie	77,000	73,500	27.0	2,019,400	5,400	71.0	381,400	68,100	24.0	1,638,000
Niobrara	5,500	4,300	24.0	102,700						
Platte	12,500	11,600	23.0	268,500						
Other Cnty					800	49.0	39,200	15,100	22.0	332,000
SE District	128,000	120,700	27.0	3,255,000	10,200	70.0	711,000	110,500	23.0	2,544,000
Other Dist	6,100	5,300	7.0	37,000	1,000	8.0	8,000	4,300	7.0	29,000
STATE	**150,000**	**135,000**	**26.0**	**3,510,000**	**11,500**	**64.0**	**737,000**	**123,500**	**22.0**	**2,773,000**

WINTER WHEAT: ACREAGE, YIELD, AND PRODUCTION, BY COUNTY, WYOMING, 2005

County and District	Total				Irrigated			Non-Irrigated		
	Planted	Harv	Yield	Production	Harv	Yield	Production	Harv	Yield	Production
	Acres	Acres	Bu.	Bu.	Acres	Bu.	Bu.	Acres	Bu.	Bu.
Other Cnty	500	500	66.0	33,000	500	66.0	33,000			
NW District	500	500	66.0	33,000	500	66.0	33,000			
Campbell	7,300	5,500	28.0	154,000						
Crook	6,500	3,100	39.0	121,000						
Sheridan	1,900	1,800	47.0	84,000						
Other Cnty	1,300	500	20.0	10,000						
NE District	17,000	10,900	34.0	369,000						
Other Cnty	8,000	8,000	13.0	100,000				8,000	13.0	100,000
SC District	8,000	8,000	13.0	100,000				8,000	13.0	100,000
Goshen	35,000	33,200	29.0	960,800	4,200	74.0	310,800	29,000	22.0	650,000
Laramie	80,000	76,100	31.0	2,355,100	6,100	71.0	432,100	70,000	27.0	1,923,000
Niobrara	5,500	5,000	34.0	170,000						
Platte								9,000	29.0	261,000
Other Cnty	14,000	11,300	32.0	362,100	1,300	65.0	84,100	6,000	31.0	187,000
SE District	134,500	125,600	31.0	3,848,000	11,600	71.0	827,000	114,000	27.0	3,021,000
Other Dist					900	66.0	59,000	10,000	31.0	310,000
STATE	**160,000**	**145,000**	**30.0**	**4,350,000**	**13,000**	**71.0**	**919,000**	**132,000**	**26.0**	**3,431,000**

WINTER WHEAT: ACREAGE, YIELD, AND PRODUCTION, BY COUNTY, WYOMING, 2006

County and District	Total				Irrigated			Non-Irrigated		
	Planted	Harv	Yield	Production	Harv	Yield	Production	Harv	Yield	Production
	Acres	Acres	Bu.	Bu.	Acres	Bu.	Bu.	Acres	Bu.	Bu.
Campbell	6,300	5,100	27.0	139,900						
Crook	6,500	3,200	37.0	118,400	400	44.0	17,600	2,800	36.0	100,800
Other Cnty	2,200	1,200	26.0	31,200	100	49.0	4,900	6,200	27.0	166,200
NE District	15,000	9,500	30.0	289,500	500	45.0	22,500	9,000	30.0	267,000
Goshen	33,000	31,900	31.0	999,000	5,400	77.0	415,800	26,500	22.0	583,200
Laramie	80,000	76,000	25.0	1,914,000	6,000	74.0	444,000	70,000	21.0	1,470,000
Niobrara	5,500	4,700	21.0	98,700				4,700	21.0	98,700
Other Cnty	13,500	11,900	26.0	304,300	600	67.0	40,200	11,300	23.0	264,100
SE District	132,000	124,500	27.0	3,316,000	12,000	75.0	900,000	112,500	21.0	2,416,000
Other Dist	3,000	1,000	40.0	39,500	500	61.0	30,500	500	18.0	9,000
STATE	**150,000**	**135,000**	**27.0**	**3,645,000**	**13,000**	**73.0**	**953,000**	**122,000**	**22.0**	**2,692,000**

WINTER WHEAT: ACREAGE, YIELD, AND PRODUCTION, BY COUNTY, WYOMING, 2007

County and District	Total				Irrigated			Non-Irrigated		
	Planted	Harv	Yield	Production	Harv	Yield	Production	Harv	Yield	Production
	Acres	Acres	Bu.	Bu.	Acres	Bu.	Bu.	Acres	Bu.	Bu.
Campbell	5,600	5,200	36.0	186,000						
Crook	7,200	4,400	42.0	186,000						
Sheridan	2,200	1,900	30.0	57,000						
Other Cnty	1,800	500	34.0	17,000						
NE District	16,800	12,000	37.0	446,000						
Goshen	35,400	35,000	22.0	759,000	3,000	51.0	153,000	32,000	19.0	606,000
Laramie	66,100	60,900	25.0	1,523,000	5,800	68.0	396,000	55,100	20.0	1,127,000
Platte	12,000	10,000	24.0	240,000						
Other Cnty	6,500	4,700	18.0	83,000	700	66.0	46,000	14,000	20.0	277,000
SE District	120,000	110,600	24.0	2,605,000	9,500	63.0	595,000	101,100	20.0	2,010,000
Other Dist	3,200	2,400	31.0	74,000	1,500	49.0	73,000	12,900	35.0	447,000
STATE	**140,000**	**125,000**	**25.0**	**3,125,000**	**11,000**	**61.0**	**668,000**	**114,000**	**22.0**	**2,457,000**

WINTER WHEAT: ACREAGE, YIELD, AND PRODUCTION, BY COUNTY, WYOMING, 2008

County and District	Total				Irrigated			Non-Irrigated		
	Planted	Harv	Yield	Production	Harv	Yield	Production	Harv	Yield	Production
	Acres	Acres	Bu.	Bu.	Acres	Bu.	Bu.	Acres	Bu.	Bu.
Campbell	4,800	3,400	21.5	73,000						
Crook	6,900	4,500	23.5	106,000						
Sheridan	2,600	2,300	41.0	94,000						
Other Cnty	1,700	800	26.5	21,000						
NE District	16,000	11,000	26.5	294,000						
Laramie	78,900	74,900	29.0	2,179,000	7,900	75.5	597,000	67,000	23.5	1,582,000
Other Cnty	52,600	47,300	26.0	1,241,000	5,300	63.0	333,000	42,000	21.5	908,000
SE District	131,500	122,200	28.0	3,420,000	13,200	70.5	930,000	109,000	23.0	2,490,000
Other Dist	2,500	1,800	36.5	66,000	1,800	61.0	110,000	11,000	22.5	250,000
STATE	**150,000**	**135,000**	**28.0**	**3,780,000**	**15,000**	**69.5**	**1,040,000**	**120,000**	**23.0**	**2,740,000**

ALL WHEAT: ACREAGE, YIELD, AND PRODUCTION, BY COUNTY, WYOMING, 2003

County and District	Total				Irrigated			Non-Irrigated		
	Planted	Harv	Yield	Production	Harv	Yield	Production	Harv	Yield	Production
	Acres	Acres	Bu.	Bu.	Acres	Bu.	Bu.	Acres	Bu.	Bu.
Big Horn	800	700	70.0	49,000	700	70.0	49,000			
Other Cnty	200	100	70.0	7,000	100	70.0	7,000			
NW District	1,000	800	70.0	56,000	800	70.0	56,000			
Campbell	8,100	6,800	24.0	162,000				6,800	24.0	162,000
Crook	5,700	2,900	33.0	95,000	400	50.0	20,000	2,500	30.0	75,000
Sheridan	2,600	1,400	31.0	43,000						
Other Cnty	4,200	2,100	22.0	47,000	100	50.0	5,000	3,400	25.0	85,000
NE District	20,600	13,200	26.0	347,000	500	50.0	25,000	12,700	25.0	322,000
Natrona								2,800	26.0	73,000
Other Cnty								2,400	8.0	19,000
SC District								5,200	18.0	92,000
Goshen	34,000	31,000	25.0	761,000	3,000	58.0	174,000	28,000	21.0	587,000
Laramie	84,500	81,000	29.0	2,314,000	5,800	71.0	414,000	75,200	25.0	1,900,000
Platte	13,000	12,000	22.0	258,000						
Other Cnty	5,500	5,000	23.0	117,000	600	50.0	30,000	16,400	21.0	345,000
SE District	137,000	129,000	27.0	3,450,000	9,400	66.0	618,000	119,600	24.0	2,832,000
Other Dist	9,400	8,000	30.0	242,000	2,000	65.0	132,000	800	23.0	18,000
STATE	**168,000**	**151,000**	**27.0**	**4,095,000**	**12,700**	**65.0**	**831,000**	**138,300**	**24.0**	**3,264,000**

ALL WHEAT: ACREAGE, YIELD, AND PRODUCTION, BY COUNTY, WYOMING, 2004

County and District	Total				Irrigated			Non-Irrigated		
	Planted	Harv	Yield	Production	Harv	Yield	Production	Harv	Yield	Production
	Acres	Acres	Bu.	Bu.	Acres	Bu.	Bu.	Acres	Bu.	Bu.
Fremont	600	600	59.0	35,400	600	59.0	35,400			
Other Cnty	1,400	1,400	66.0	92,600	1,400	66.0	92,600			
NW District	2,000	2,000	64.0	128,000	2,000	64.0	128,000			
Weston	1,800	700	24.0	16,600						
Other Cnty	19,700	10,500	23.0	240,400						
NE District	21,500	11,200	23.0	257,000						
Converse	1,000									
Laramie	77,400	73,900	28.0	2,036,200						
Other Cnty	51,000	47,700	27.0	1,264,800						
SE District	129,400	121,600	27.0	3,301,000						
Other Dist	7,100	6,200	10.0	64,000	12,500	63.0	792,000	126,500	22.0	2,830,000
STATE	**160,000**	**141,000**	**27.0**	**3,750,000**	**14,500**	**63.0**	**920,000**	**126,500**	**22.0**	**2,830,000**

ALL WHEAT: ACREAGE, YIELD, AND PRODUCTION, BY COUNTY, WYOMING, 2005

County and District	Total				Irrigated			Non-Irrigated		
	Planted	Harv	Yield	Production	Harv	Yield	Production	Harv	Yield	Production
	Acres	Acres	Bu.	Bu.	Acres	Bu.	Bu.	Acres	Bu.	Bu.
Other Cnty	2,600	2,500	73.0	182,000	2,500	73.0	182,000			
NW District	2,600	2,500	73.0	182,000	2,500	73.0	182,000			
Other Cnty	23,000	15,300	32.0	496,000						
NE District	23,000	15,300	32.0	496,000						
Other Cnty								8,000	13.0	100,000
SC District								8,000	13.0	100,000
Other Dist	143,400	134,200	30.0	3,987,000	13,000	71.0	923,000	128,500	27.0	3,460,000
STATE	**169,000**	**152,000**	**31.0**	**4,665,000**	**15,500**	**71.0**	**1,105,000**	**136,500**	**26.0**	**3,560,000**

SPRING WHEAT: ACREAGE, YIELD, AND PRODUCTION, BY COUNTY, WYOMING, 2006

County and District	Total				Irrigated			Non-Irrigated		
	Planted	Harv	Yield	Production	Harv	Yield	Production	Harv	Yield	Production
	Acres	Acres	Bu.	Bu.	Acres	Bu.	Bu.	Acres	Bu.	Bu.
Big Horn	500	500	52.0	26,000	500	52.0	26,000			
Fremont	1,400	1,300	54.0	70,000	1,300	54.0	70,000			
Other Cnty	400	400	85.0	34,000	400	85.0	34,000			
NW District	2,300	2,200	59.0	130,000	2,200	59.0	130,000			
Campbell	1,700	1,500	18.0	27,000				1,500	18.0	27,000
Other Cnty	2,500	1,600	20.0	32,000				1,600	20.0	32,000
NE District	4,200	3,100	19.0	59,000				3,100	19.0	59,000
Other Dist	1,500	700	64.0	45,000	600	68.0	41,000	100	40.0	4,000
STATE	**8,000**	**6,000**	**39.0**	**234,000**	**2,800**	**61.0**	**171,000**	**3,200**	**20.0**	**63,000**

SPRING WHEAT: ACREAGE, YIELD, AND PRODUCTION, BY COUNTY, WYOMING, 2007

County and District	Total				Irrigated			Non-Irrigated		
	Planted	Harv	Yield	Production	Harv	Yield	Production	Harv	Yield	Production
	Acres	Acres	Bu.	Bu.	Acres	Bu.	Bu.	Acres	Bu.	Bu.
Big Horn	700	700	47.0	33,000	700	47.0	33,000			
Other Cnty	800	800	71.0	57,000	800	71.0	57,000			
NW District	1,500	1,500	60.0	90,000	1,500	60.0	90,000			
Other Dist	4,500	3,500	24.0	85,000	500	62.0	31,000	3,000	18.0	54,000
STATE	**6,000**	**5,000**	**35.0**	**175,000**	**2,000**	**61.0**	**121,000**	**3,000**	**18.0**	**54,000**

SPRING WHEAT: ACREAGE, YIELD, AND PRODUCTION, BY COUNTY, WYOMING, 2008

County and District	Total				Irrigated			Non-Irrigated		
	Planted	Harv	Yield	Production	Harv	Yield	Production	Harv	Yield	Production
	Acres	Acres	Bu.	Bu.	Acres	Bu.	Bu.	Acres	Bu.	Bu.
Campbell	1,800	1,700	20.0	34,000						
Crook	4,100	3,000	30.5	91,000						
Sheridan	500	500	40.0	20,000						
Other Cnty	900	700	31.5	22,000						
NE District	7,300	5,900	28.5	167,000						
Laramie	600	600	55.0	33,000	600	55.0	33,000			
Other Cnty	1,100	1,000	41.0	41,000	600	53.5	32,000	400	22.5	9,000
SE District	1,700	1,600	46.5	74,000	1,200	54.0	65,000	400	22.5	9,000
Other Dist	4,000	3,500	75.5	265,000	4,300	72.0	310,000	5,100	24.0	122,000
STATE	**13,000**	**11,000**	**46.0**	**506,000**	**5,500**	**68.0**	**375,000**	**5,500**	**24.0**	**131,000**

SPRING WHEAT: ACREAGE, YIELD, AND PRODUCTION, BY COUNTY, WYOMING, 2003

County and District	Total				Irrigated			Non-Irrigated		
	Planted	Harv	Yield	Production	Harv	Yield	Production	Harv	Yield	Production
	Acres	Acres	Bu.	Bu.	Acres	Bu.	Bu.	Acres	Bu.	Bu.
Big Horn	800	700	70.0	49,000	700	70.0	49,000			
Other Cnty	200	100	70.0	7,000	100	70.0	7,000			
NW District	1,000	800	70.0	56,000	800	70.0	56,000			
Campbell	2,000	1,800	10.0	18,000				1,800	10.0	18,000
Sheridan	200									
Other Cnty	3,000	1,700	22.0	37,000				1,700	22.0	37,000
NE District	5,200	3,500	16.0	55,000				3,500	16.0	55,000
Other Dist	1,800	1,700	41.0	69,000	900	57.0	51,000	800	23.0	18,000
STATE	**8,000**	**6,000**	**30.0**	**180,000**	**1,700**	**63.0**	**107,000**	**4,300**	**17.0**	**73,000**

SPRING WHEAT: ACREAGE, YIELD, AND PRODUCTION, BY COUNTY, WYOMING, 2004

County and District	Total				Irrigated			Non-Irrigated		
	Planted	Harv	Yield	Production	Harv	Yield	Production	Harv	Yield	Production
	Acres	Acres	Bu.	Bu.	Acres	Bu.	Bu.	Acres	Bu.	Bu.
Big Horn	800	800	63.0	50,500	800	63.0	50,500			
Fremont	600	600	59.0	35,400	600	59.0	35,400			
Other Cnty	400	400	73.0	29,100	400	73.0	29,100			
NW District	1,800	1,800	64.0	115,000	1,800	64.0	115,000			
Other Cnty	5,800	2,400	22.0	52,000						
NE District	5,800	2,400	22.0	52,000						
Laramie	400	400	42.0	16,800						
Other Cnty	1,000	500	58.0	29,200						
SE District	1,400	900	51.0	46,000						
Other Dist	1,000	900	30.0	27,000	1,200	57.0	68,000	3,000	19.0	57,000
STATE	**10,000**	**6,000**	**40.0**	**240,000**	**3,000**	**61.0**	**183,000**	**3,000**	**19.0**	**57,000**

SPRING WHEAT: ACREAGE, YIELD, AND PRODUCTION, BY COUNTY, WYOMING, 2005

County and District	Total				Irrigated			Non-Irrigated		
	Planted	Harv	Yield	Production	Harv	Yield	Production	Harv	Yield	Production
	Acres	Acres	Bu.	Bu.	Acres	Bu.	Bu.	Acres	Bu.	Bu.
Big Horn	600	600	59.0	35,500	600	59.0	35,500			
Fremont	1,000	1,000	78.0	78,000	1,000	78.0	78,000			
Other Cnty	500	400	89.0	35,500	400	89.0	35,500			
NW District	2,100	2,000	75.0	149,000	2,000	75.0	149,000			
Other Cnty	6,000	4,400	29.0	127,000				4,400	29.0	127,000
NE District	6,000	4,400	29.0	127,000				4,400	29.0	127,000
Other Dist	900	600	65.0	39,000	500	74.0	37,000	100	20.0	2,000
STATE	**9,000**	**7,000**	**45.0**	**315,000**	**2,500**	**74.0**	**186,000**	**4,500**	**29.0**	**129,000**

SPRING WHEAT: ACREAGE, YIELD, AND PRODUCTION, BY COUNTY, WYOMING, 2006

County and District	Total				Irrigated			Non-Irrigated		
	Planted	Harv	Yield	Production	Harv	Yield	Production	Harv	Yield	Production
	Acres	Acres	Bu.	Bu.	Acres	Bu.	Bu.	Acres	Bu.	Bu.
Big Horn	500	500	52.0	26,000	500	52.0	26,000			
Fremont	1,400	1,300	54.0	70,000	1,300	54.0	70,000			
Other Cnty	400	400	85.0	34,000	400	85.0	34,000			
NW District	2,300	2,200	59.0	130,000	2,200	59.0	130,000			
Campbell	1,700	1,500	18.0	27,000				1,500	18.0	27,000
Other Cnty	2,500	1,600	20.0	32,000				1,600	20.0	32,000
NE District	4,200	3,100	19.0	59,000				3,100	19.0	59,000
Other Dist	1,500	700	64.0	45,000	600	68.0	41,000	100	40.0	4,000
STATE	**8,000**	**6,000**	**39.0**	**234,000**	**2,800**	**61.0**	**171,000**	**3,200**	**20.0**	**63,000**

SPRING WHEAT: ACREAGE, YIELD, AND PRODUCTION, BY COUNTY, WYOMING, 2007

County and District	Total				Irrigated			Non-Irrigated		
	Planted	Harv	Yield	Production	Harv	Yield	Production	Harv	Yield	Production
	Acres	Acres	Bu.	Bu.	Acres	Bu.	Bu.	Acres	Bu.	Bu.
Big Horn	700	700	47.0	33,000	700	47.0	33,000			
Other Cnty	800	800	71.0	57,000	800	71.0	57,000			
NW District	1,500	1,500	60.0	90,000	1,500	60.0	90,000			
Other Dist	4,500	3,500	24.0	85,000	500	62.0	31,000	3,000	18.0	54,000
STATE	**6,000**	**5,000**	**35.0**	**175,000**	**2,000**	**61.0**	**121,000**	**3,000**	**18.0**	**54,000**

SPRING WHEAT: ACREAGE, YIELD, AND PRODUCTION, BY COUNTY, WYOMING, 2008

County and District	Total				Irrigated			Non-Irrigated		
	Planted	Harv	Yield	Production	Harv	Yield	Production	Harv	Yield	Production
	Acres	Acres	Bu.	Bu.	Acres	Bu.	Bu.	Acres	Bu.	Bu.
Campbell	1,800	1,700	20.0	34,000						
Crook	4,100	3,000	30.5	91,000						
Sheridan	500	500	40.0	20,000						
Other Cnty	900	700	31.5	22,000						
NE District	7,300	5,900	28.5	167,000						
Laramie	600	600	55.0	33,000	600	55.0	33,000			
Other Cnty	1,100	1,000	41.0	41,000	600	53.5	32,000	400	22.5	9,000
SE District	1,700	1,600	46.5	74,000	1,200	54.0	65,000	400	22.5	9,000
Other Dist	4,000	3,500	75.5	265,000	4,300	72.0	310,000	5,100	24.0	122,000
STATE	**13,000**	**11,000**	**46.0**	**506,000**	**5,500**	**68.0**	**375,000**	**5,500**	**24.0**	**131,000**

ALL WHEAT: ACREAGE, YIELD, AND PRODUCTION, BY COUNTY, WYOMING, 2003

County and District	Total				Irrigated			Non-Irrigated		
	Planted	Harv	Yield	Production	Harv	Yield	Production	Harv	Yield	Production
	Acres	Acres	Bu.	Bu.	Acres	Bu.	Bu.	Acres	Bu.	Bu.
Big Horn	800	700	70.0	49,000	700	70.0	49,000			
Other Cnty	200	100	70.0	7,000	100	70.0	7,000			
NW District	1,000	800	70.0	56,000	800	70.0	56,000			
Campbell	8,100	6,800	24.0	162,000				6,800	24.0	162,000
Crook	5,700	2,900	33.0	95,000	400	50.0	20,000	2,500	30.0	75,000
Sheridan	2,600	1,400	31.0	43,000						
Other Cnty	4,200	2,100	22.0	47,000	100	50.0	5,000	3,400	25.0	85,000
NE District	20,600	13,200	26.0	347,000	500	50.0	25,000	12,700	25.0	322,000
Natrona								2,800	26.0	73,000
Other Cnty								2,400	8.0	19,000
SC District								5,200	18.0	92,000
Goshen	34,000	31,000	25.0	761,000	3,000	58.0	174,000	28,000	21.0	587,000
Laramie	84,500	81,000	29.0	2,314,000	5,800	71.0	414,000	75,200	25.0	1,900,000
Platte	13,000	12,000	22.0	258,000						
Other Cnty	5,500	5,000	23.0	117,000	600	50.0	30,000	16,400	21.0	345,000
SE District	137,000	129,000	27.0	3,450,000	9,400	66.0	618,000	119,600	24.0	2,832,000
Other Dist	9,400	8,000	30.0	242,000	2,000	65.0	132,000	800	23.0	18,000
STATE	**168,000**	**151,000**	**27.0**	**4,095,000**	**12,700**	**65.0**	**831,000**	**138,300**	**24.0**	**3,264,000**

ALL WHEAT: ACREAGE, YIELD, AND PRODUCTION, BY COUNTY, WYOMING, 2004

County and District	Total				Irrigated			Non-Irrigated		
	Planted	Harv	Yield	Production	Harv	Yield	Production	Harv	Yield	Production
	Acres	Acres	Bu.	Bu.	Acres	Bu.	Bu.	Acres	Bu.	Bu.
Fremont	600	600	59.0	35,400	600	59.0	35,400			
Other Cnty	1,400	1,400	66.0	92,600	1,400	66.0	92,600			
NW District	2,000	2,000	64.0	128,000	2,000	64.0	128,000			
Weston	1,800	700	24.0	16,600						
Other Cnty	19,700	10,500	23.0	240,400						
NE District	21,500	11,200	23.0	257,000						
Converse	1,000									
Laramie	77,400	73,900	28.0	2,036,200						
Other Cnty	51,000	47,700	27.0	1,264,800						
SE District	129,400	121,600	27.0	3,301,000						
Other Dist	7,100	6,200	10.0	64,000	12,500	63.0	792,000	126,500	22.0	2,830,000
STATE	**160,000**	**141,000**	**27.0**	**3,750,000**	**14,500**	**63.0**	**920,000**	**126,500**	**22.0**	**2,830,000**

ALL WHEAT: ACREAGE, YIELD, AND PRODUCTION, BY COUNTY, WYOMING, 2005

County and District	Total				Irrigated			Non-Irrigated		
	Planted	Harv	Yield	Production	Harv	Yield	Production	Harv	Yield	Production
	Acres	Acres	Bu.	Bu.	Acres	Bu.	Bu.	Acres	Bu.	Bu.
Other Cnty	2,600	2,500	73.0	182,000	2,500	73.0	182,000			
NW District	2,600	2,500	73.0	182,000	2,500	73.0	182,000			
Other Cnty	23,000	15,300	32.0	496,000						
NE District	23,000	15,300	32.0	496,000						
Other Cnty								8,000	13.0	100,000
SC District								8,000	13.0	100,000
Other Dist	143,400	134,200	30.0	3,987,000	13,000	71.0	923,000	128,500	27.0	3,460,000
STATE	**169,000**	**152,000**	**31.0**	**4,665,000**	**15,500**	**71.0**	**1,105,000**	**136,500**	**26.0**	**3,560,000**

ALL WHEAT: ACREAGE, YIELD, AND PRODUCTION, BY COUNTY, WYOMING, 2006

County and District	Total				Irrigated			Non-Irrigated		
	Planted	Harv	Yield	Production	Harv	Yield	Production	Harv	Yield	Production
	Acres	Acres	Bu.	Bu.	Acres	Bu.	Bu.	Acres	Bu.	Bu.
Campbell	8,000	6,600	25.0	166,900						
Sheridan	2,000	1,700	25.0	43,100						
Other Cnty	9,200	4,300	32.0	138,500	500	45.0	22,500	12,100	27.0	326,000
NE District	19,200	12,600	28.0	348,500	500	45.0	22,500	12,100	27.0	326,000
Other Dist	138,800	128,400	27.0	3,530,500	15,300	72.0	1,101,500	113,100	21.0	2,429,000
STATE	**158,000**	**141,000**	**28.0**	**3,879,000**	**15,800**	**71.0**	**1,124,000**	**125,200**	**22.0**	**2,755,000**

ALL WHEAT: ACREAGE, YIELD, AND PRODUCTION, BY COUNTY, WYOMING, 2007 1/

County and District	Total				Irrigated			Non-Irrigated		
	Planted	Harv	Yield	Production	Harv	Yield	Production	Harv	Yield	Production
	Acres	Acres	Bu.	Bu.	Acres	Bu.	Bu.	Acres	Bu.	Bu.
Other Dist	146,000	130,000	25.0	3,300,000	13,000	61.0	789,000	117,000	21.0	2,511,000
STATE	**146,000**	**130,000**	**25.0**	**3,300,000**	**13,000**	**61.0**	**789,000**	**117,000**	**21.0**	**2,511,000**

1/No districts or counties were published to prevent disclosure. Districts and counties were published when possible for winter wheat and spring wheat.

ALL WHEAT: ACREAGE, YIELD, AND PRODUCTION, BY COUNTY, WYOMING, 2008

County and District	Total				Irrigated			Non-Irrigated		
	Planted	Harv	Yield	Production	Harv	Yield	Production	Harv	Yield	Production
	Acres	Acres	Bu.	Bu.	Acres	Bu.	Bu.	Acres	Bu.	Bu.
Big Horn	2,700	2,300	68.5	158,000	2,300	68.5	158,000			
Park	600	600	80.0	48,000	600	80.0	48,000			
Other Cnty	900	700	91.5	64,000	700	91.5	64,000			
NW District	4,200	3,600	75.0	270,000	3,600	75.0	270,000			
Campbell	6,600	5,100	21.0	107,000				5,100	21.0	107,000
Crook	11,000	7,500	26.5	197,000						
Sheridan	3,100	2,800	40.5	114,000						
Other Cnty	2,600	1,500	28.5	43,000	1,800	64.0	115,000	10,000	24.0	239,000
NE District	23,300	16,900	27.5	461,000	1,800	64.0	115,000	15,100	23.0	346,000
Natrona	2,300	1,700	36.0	61,000						
SC District	2,300	1,700	36.0	61,000						
Goshen	33,800	30,600	28.0	864,000						
Laramie	79,500	75,500	29.5	2,212,000	8,500	74.0	630,000	67,000	23.5	1,582,000
Platte	13,200	11,700	25.0	295,000						
Other Cnty	6,700	6,000	20.5	123,000	5,900	62.0	365,000	42,400	21.5	917,000
SE District	133,200	123,800	28.0	3,494,000	14,400	69.0	995,000	109,400	23.0	2,499,000
Other Dist					700	50.0	35,000	1,000	26.0	26,000
STATE	**163,000**	**146,000**	**29.5**	**4,286,000**	**20,500**	**69.0**	**1,415,000**	**125,500**	**23.0**	**2,871,000**

BARLEY: ACREAGE, YIELD, AND PRODUCTION, BY COUNTY, WYOMING, 2003

County and District	Total				Irrigated			Non-Irrigated		
	Planted	Harv	Yield	Production	Harv	Yield	Production	Harv	Yield	Production
	Acres	Acres	Bu.	Bu.	Acres	Bu.	Bu.	Acres	Bu.	Bu.
Big Horn	16,000	14,700	98	1,434,000	14,700	98	1,434,000			
Park	21,000	20,000	111	2,210,000	20,000	111	2,210,000			
Washakie	13,500	12,800	109	1,389,000	12,800	109	1,389,000			
NW District	3,500	3,000	94	283,000	3,000	94	283,000			
Campbell	2,400	1,200	30	36,000				1,200	30	36,000
Crook	2,100	600	33	20,000						
Sheridan	2,700	2,300	66	151,000	1,000	80	80,000	1,300	55	71,000
Other Cnty	800	400	63	25,000	500	64	32,000	500	26	13,000
NE District	8,000	4,500	52	232,000	1,500	75	112,000	3,000	40	120,000
Lincoln	10,500	8,000	70	558,000	5,200	93	481,000	2,800	28	77,000
Other Cnty	3,500	2,500	67	167,000	1,800	74	134,000	700	47	33,000
West District	14,000	10,500	69	725,000	7,000	88	615,000	3,500	31	110,000
Other Cnty	2,000	500	64	32,000	500	64	32,000			
SC District	2,000	500	64	32,000	500	64	32,000			
Converse	800	700	43	30,000						
Goshen	4,000	3,400	70	238,000	3,100	74	228,000			
Platte	5,000	4,100	89	364,000	3,900	92	357,000			
Other Cnty	2,200	800	48	38,000	500	70	35,000	1,500	33	50,000
SE District	12,000	9,000	74	670,000	7,500	83	620,000	1,500	33	50,000
STATE	**90,000**	**75,000**	**93**	**6,975,000**	**67,000**	**100**	**6,695,000**	**8,000**	**35**	**280,000**

BARLEY: ACREAGE, YIELD, AND PRODUCTION, BY COUNTY, WYOMING, 2004

County and District	Total				Irrigated			Non-Irrigated		
	Planted	Harv	Yield	Production	Harv	Yield	Production	Harv	Yield	Production
	Acres	Acres	Bu.	Bu.	Acres	Bu.	Bu.	Acres	Bu.	Bu.
Big Horn	15,500	14,900	100	1,485,000	14,900	100	1,485,000			
Fremont	4,000	3,200	99	317,000	3,200	99	317,000			
Hot Springs	500	500	116	58,000	500	116	58,000			
Park	20,500	20,100	103	2,070,000	20,100	103	2,070,000			
Washakie	14,500	14,300	115	1,640,000	14,300	115	1,640,000			
Other Cnty	55,000	53,000	105	5,570,000	53,000	105	5,570,000			
NW District	15,500	14,900	100	1,485,000	14,900	100	1,485,000			
Other Cnty	9,000	4,000	32	129,000						
NE District	9,000	4,000	32	129,000						
Lincoln	11,000	8,300	66	551,000	5,100	79	402,000	3,200	47	149,000
Other Cnty	3,000	2,200	80	177,000	1,900	86	163,000	300	47	14,000
West District	14,000	10,500	69	728,000	7,000	81	565,000	3,500	47	163,000
Other Cnty	1,500	500	90	45,000						
SC District	1,500	500	90	45,000						
Goshen	3,500	2,500	57	142,000						
Platte	4,500	3,100	69	214,000						
Other Cnty	2,500	1,400	51	72,000	5,500	72	395,000	1,500	22	33,000
SE District	10,500	7,000	61	428,000	5,500	72	395,000	1,500	22	33,000
Other Dist					1,500	87	130,000	3,000	15	44,000
STATE	**90,000**	**75,000**	**92**	**6,900,000**	**67,000**	**99**	**6,660,000**	**8,000**	**30**	**240,000**

BARLEY: ACREAGE, YIELD, AND PRODUCTION, BY COUNTY, WYOMING, 2005

County and District	Total				Irrigated			Non-Irrigated		
	Planted	Harv	Yield	Production	Harv	Yield	Production	Harv	Yield	Production
	Acres	Acres	Bu.	Bu.	Acres	Bu.	Bu.	Acres	Bu.	Bu.
Big Horn	11,500	11,200	100	1,125,000	11,200	100	1,125,000			
Fremont	3,000	2,100	103	217,000	2,100	103	217,000			
Hot Springs	500	500	116	58,000	500	116	58,000			
Park	16,500	15,300	107	1,640,000	15,300	107	1,640,000			
Washakie	12,500	11,900	111	1,325,000	11,900	111	1,325,000			
NW District	44,000	41,000	106	4,365,000	41,000	106	4,365,000			
Lincoln	9,700	8,000	67	533,000	5,300	82	433,000	2,700	37	100,000
Teton	1,500	1,300	63	82,000						
Other Cnty	800	200	80	16,000	1,200	73	87,000	300	37	11,000
West District	12,000	9,500	66	631,000	6,500	80	520,000	3,000	37	111,000
Goshen	2,100	1,700	85	144,000						
Laramie	600	600	80	48,000						
Platte	3,700	2,300	72	166,000						
Other Cnty	1,600	900	44	40,000	4,500	82	370,000	1,000	28	28,000
SE District	8,000	5,500	72	398,000	4,500	82	370,000	1,000	28	28,000
Other Dist	11,000	4,000	47	186,000	2,000	73	145,000	2,000	21	41,000
STATE	**75,000**	**60,000**	**93**	**5,580,000**	**54,000**	**100**	**5,400,000**	**6,000**	**30**	**180,000**

BARLEY: ACREAGE, YIELD, AND PRODUCTION, BY COUNTY, WYOMING, 2006

County and District	Total				Irrigated			Non-Irrigated		
	Planted	Harv	Yield	Production	Harv	Yield	Production	Harv	Yield	Production
	Acres	Acres	Bu.	Bu.	Acres	Bu.	Bu.	Acres	Bu.	Bu.
Big Horn	12,100	11,500	80	915,000	11,500	80	915,000			
Fremont	2,500	2,100	69	145,000	2,100	69	145,000			
Hot Springs	700	600	107	64,000	600	107	64,000			
Park	14,300	14,000	95	1,325,000	14,000	95	1,325,000			
Washakie	12,000	11,500	106	1,218,000	11,500	106	1,218,000			
NW District	41,600	39,700	92	3,667,000	39,700	92	3,667,000			
Lincoln	9,000	8,200	68	557,000	5,500	83	457,000	2,700	37	100,000
Teton	1,600	1,200	78	93,000						
Other Cnty	800	400	30	12,000	1,300	76	99,000	300	20	6,000
West District	11,400	9,800	68	662,000	6,800	82	556,000	3,000	35	106,000
Platte	3,300	2,100	55	116,000						
Other Cnty	2,800	1,800	72	129,000	3,100	74	229,000	800	20	16,000
SE District	6,100	3,900	63	245,000	3,100	74	229,000	800	20	16,000
Other Dist	10,900	3,600	44	157,000	1,400	79	111,000	2,200	21	46,000
STATE	**70,000**	**57,000**	**83**	**4,731,000**	**51,000**	**89**	**4,563,000**	**6,000**	**28**	**168,000**

BARLEY: ACREAGE, YIELD, AND PRODUCTION, BY COUNTY, WYOMING, 2007

County and District	Total				Irrigated			Non-Irrigated		
	Planted	Harv	Yield	Production	Harv	Yield	Production	Harv	Yield	Production
	Acres	Acres	Bu.	Bu.	Acres	Bu.	Bu.	Acres	Bu.	Bu.
Big Horn	10,100	10,000	90	902,000	10,000	90	902,000			
Fremont	2,200	2,100	95	200,000	2,100	95	200,000			
Hot Springs	800	800	86	69,000	800	86	69,000			
Park	12,500	12,300	99	1,215,000	12,300	99	1,215,000			
Washakie	10,400	10,300	107	1,102,000	10,300	107	1,102,000			
NW District	36,000	35,500	98	3,488,000	35,500	98	3,488,000			
Lincoln	8,200	7,900	62	486,000						
Other Cnty	1,800	1,000	72	72,000	6,100	78	477,000	2,800	29	81,000
West District	10,000	8,900	63	558,000	6,100	78	477,000	2,800	29	81,000
Goshen	1,300	1,200	63	76,000						
Platte	1,600	1,500	63	95,000						
Other Cnty	2,100	1,000	28	28,000						
SE District	5,000	3,700	54	199,000						
Other Dist	11,000	4,900	53	260,000	5,400	73	394,500	3,200	20	64,500
STATE	**62,000**	**53,000**	**85**	**4,505,000**	**47,000**	**93**	**4,359,500**	**6,000**	**24**	**145,500**

BARLEY: ACREAGE, YIELD, AND PRODUCTION, BY COUNTY, WYOMING, 2008

County and District	Total				Irrigated			Non-Irrigated		
	Planted	Harv	Yield	Production	Harv	Yield	Production	Harv	Yield	Production
	Acres	Acres	Bu.	Bu.	Acres	Bu.	Bu.	Acres	Bu.	Bu.
Big Horn	17,400	16,000	96	1,533,300	16,000	96	1,533,300			
Park	22,700	21,600	106	2,286,500	21,600	106	2,286,500			
Washakie	15,600	15,000	105	1,576,700	15,000	105	1,576,700			
Other Cnty	6,500	5,600	81	451,800	5,600	81	451,800			
NW District	62,200	58,200	100	5,848,300	58,200	100	5,848,300			
Other Cnty	8,500	2,300	49	112,100						
NE District	8,500	2,300	49	112,100						
Other Cnty	13,600	11,000	64	705,900	8,500	72	613,400	2,500	37	92,500
West District	13,600	11,000	64	705,900	8,500	72	613,400	2,500	37	92,500
Other Cnty	1,000	800	73	58,300						
SC District	1,000	800	73	58,300						
Other Cnty	4,700	2,700	65	175,400						
SE District	4,700	2,700	65	175,400						
Other Dist					4,300	75	323,300	1,500	15	22,500
STATE	**90,000**	**75,000**	**92**	**6,900,000**	**71,000**	**96**	**6,785,000**	**4,000**	**29**	**115,000**

OATS: ACREAGE, YIELD, AND PRODUCTION, BY COUNTY, WYOMING, 2003

County and District	Total				Irrigated			Non-Irrigated		
	Planted	Harv	Yield	Production	Harv	Yield	Production	Harv	Yield	Production
	Acres	Acres	Bu.	Bu.	Acres	Bu.	Bu.	Acres	Bu.	Bu.
Big Horn	3,500	1,800	86	155,000	1,800	86	155,000			
Fremont	5,000	1,200	77	92,000	1,200	77	92,000			
Hot Springs	1,000	300	93	28,000	300	93	28,000			
Park	2,000	1,400	105	147,000	1,400	105	147,000			
Washakie	1,000	300	73	22,000	300	73	22,000			
NW District	12,500	5,000	89	444,000	5,000	89	444,000			
Campbell	2,500	1,400	26	37,000				1,400	26	37,000
Crook	5,500	2,200	24	53,000						
Johnson	1,000	600	55	32,800						
Sheridan	1,500	1,000	60	60,200	600	78	47,000	400	33	13,200
Weston	2,500	1,300	18	23,000						
Other Cnty					600	60	36,000	3,500	21	72,800
NE District	13,000	6,500	32	206,000	1,200	69	83,000	5,300	23	123,000
Teton	500									
Uinta	300	200	70	14,000						
Other Cnty	5,200	700	57	40,000						
West District	6,000	900	60	54,000						
Carbon	500									
Sweetwater	1,700	200	35	7,000						
Other Cnty	1,800	600	77	46,000	800	66	53,000			
SC District	4,000	800	66	53,000	800	66	53,000			
Goshen	6,500	2,100	45	94,000						
Laramie	4,500	1,900	35	66,000						
Niobrara								1,500	17	26,000
Platte	7,000	3,600	34	121,000						
Other Cnty	6,500	2,200	30	66,000	3,200	61	196,000		25	125,000
SE District	24,500	9,800	35	347,000	3,200	61	196,000	6,600	23	151,000
Other Dist					800	65	52,000	100	20	2,000
STATE	**60,000**	**23,000**	**48**	**1,104,000**	**11,000**	**75**	**828,000**	**12,000**	**23**	**276,000**

OATS: ACREAGE, YIELD, AND PRODUCTION, BY COUNTY, WYOMING, 2004

County and District	Total				Irrigated			Non-Irrigated		
	Planted	Harv	Yield	Production	Harv	Yield	Production	Harv	Yield	Production
	Acres	Acres	Bu.	Bu.	Acres	Bu.	Bu.	Acres	Bu.	Bu.
Big Horn	4,000	1,900	99	188,600	1,900	99	188,600			
Fremont	2,900	700	93	65,200	700	93	65,200			
Hot Springs	500	300	99	29,600	300	99	29,600			
Park	1,100	600	99	59,400	600	99	59,400			
Washakie	500	200	96	19,200	200	96	19,200			
NW District	9,000	3,700	98	362,000	3,700	98	362,000			
Johnson	800	400	70	28,000	400	70	28,000			
Sheridan	1,100	400	43	17,100						
Weston	2,600	700	31	21,600						
Other Cnty	9,100	800	27	21,300	300	67	20,000	1,600	25	40,000
NE District	13,600	2,300	38	88,000	700	69	48,000	1,600	25	40,000
Lincoln	3,500	400	74	29,600	400	74	29,600			
Sublette	600									
Uinta	500									
West District	4,600	400	74	29,600	400	74	29,600			
Carbon	300									
Natrona	1,400	400	62	24,800	400	62	24,800			
Other Cnty	900	100	63	6,300	100	63	6,300			
SC District	2,600	500	62	31,100	500	62	31,100			
Goshen	4,300	2,800	40	112,800						
Laramie	3,600	1,500	56	84,300						
Platte	6,500	2,800	21	57,600						
Other Cnty	5,800	1,000	30	29,600	2,700	66	177,300	5,400	20	107,000
SE District	20,200	8,100	35	284,300	2,700	66	177,300	5,400	20	107,000
STATE	**50,000**	**15,000**	**53**	**795,000**	**8,000**	**81**	**648,000**	**7,000**	**21**	**147,000**

OATS: ACREAGE, YIELD, AND PRODUCTION, BY COUNTY, WYOMING, 2005

County and District	Total				Irrigated			Non-Irrigated		
	Planted	Harv	Yield	Production	Harv	Yield	Production	Harv	Yield	Production
	Acres	Acres	Bu.	Bu.	Acres	Bu.	Bu.	Acres	Bu.	Bu.
Big Horn	4,000	1,100	95	104,500	1,100	95	104,500			
Fremont	3,900	600	95	57,200	600	95	57,200			
Hot Springs	600	100	140	14,000	100	140	14,000			
Park	1,400	400	125	50,000	400	125	50,000			
Washakie	600	200	87	17,300	200	87	17,300			
NW District	10,500	2,400	101	243,000	2,400	101	243,000			
Campbell	2,900	500	19	9,500				500	19	9,500
Crook	7,400	200	23	4,600				200	23	4,600
Johnson	700	300	65	19,500	300	65	19,500			
Sheridan	1,000	200	83	16,500						
Weston	2,000	200	23	4,600						
Other Cnty					200	83	16,500	200	23	4,600
NE District	14,000	1,400	39	54,700	500	72	36,000	900	21	18,700
Converse	1,800	400	51	20,400						
Goshen	6,400	2,000	29	58,300						
Laramie	3,900	1,700	30	51,000						
Other Cnty	8,900	2,600	30	77,600	1,200	72	86,000	5,500	22	121,300
SE District	21,000	6,700	31	207,300	1,200	72	86,000	5,500	22	121,300
Other District	9,500	1,500	63	95,000	1,400	66	92,000	100	30	3,000
STATE	**55,000**	**12,000**	**50**	**600,000**	**5,500**	**83**	**457,000**	**6,500**	**22**	**143,000**

OATS: ACREAGE, YIELD, AND PRODUCTION, BY COUNTY, WYOMING, 2006

County and District	Total				Irrigated			Non-Irrigated		
	Planted	Harv	Yield	Production	Harv	Yield	Production	Harv	Yield	Production
	Acres	Acres	Bu.	Bu.	Acres	Bu.	Bu.	Acres	Bu.	Bu.
Big Horn	3,900	2,400	86	206,400	2,400	86	206,400			
Fremont	3,800	400	62	24,600	400	62	24,600			
Park	1,300	500	110	55,000	500	110	55,000			
Other Cnty	1,000	400	78	31,000	400	78	31,000			
NW District	10,000	3,700	86	317,000	3,700	86	317,000			
Crook	7,300	1,800	33	58,500				1,800	33	58,500
Sheridan	800	600	70	41,800						
Weston	1,800	200	42	8,400				200	42	8,400
Other Cnty	3,100	200	27	5,300	400	85	34,000	400	33	13,100
NE District	13,000	2,800	41	114,000	400	85	34,000	2,400	33	80,000
Goshen	5,000	900	44	39,200						
Laramie	3,500	600	77	45,900						
Other Cnty	8,500	2,800	29	81,400	1,000	89	89,000	3,300	23	77,500
SE District	17,000	4,300	39	166,500	1,000	89	89,000	3,300	23	77,500
Other District	8,000	1,200	72	86,500	900	84	76,000	300	35	10,500
STATE	**48,000**	**12,000**	**57**	**684,000**	**6,000**	**86**	**516,000**	**6,000**	**28**	**168,000**

OATS: ACREAGE, YIELD, AND PRODUCTION, BY COUNTY, WYOMING, 2007

County and District	Total				Irrigated			Non-Irrigated		
	Planted	Harv	Yield	Production	Harv	Yield	Production	Harv	Yield	Production
	Acres	Acres	Bu.	Bu.	Acres	Bu.	Bu.	Acres	Bu.	Bu.
Fremont	3,300	600	72	43,300	600	72	43,300			
Park	1,400	800	93	74,500	800	93	74,500			
Other Cnty	3,300	400	66	26,400	400	66	26,400			
NW District	8,000	1,800	80	144,200	1,800	80	144,200			
Crook	5,400	800	34	27,100				800	34	27,100
Weston	2,100	600	32	19,000						
Other Cnty	4,500	1,100	52	56,700	500	71	35,500	1,200	34	40,200
NE District	12,000	2,500	41	102,800	500	71	35,500	2,000	34	67,300
Goshen	3,900	900	25	22,400						
Laramie	2,500	600	48	28,700						
Platte	4,300	1,300	19	25,100						
Other Cnty	3,700	300	29	8,800	700	67	47,200	2,400	16	37,800
SE District	14,400	3,100	27	85,000	700	67	47,200	2,400	16	37,800
Other District	5,600	600	73	44,000	500	80	40,100	100	39	3,900
STATE	**40,000**	**8,000**	**47**	**376,000**	**3,500**	**76**	**267,000**	**4,500**	**24**	**109,000**

OATS: ACREAGE, YIELD, AND PRODUCTION, BY COUNTY, WYOMING, 2008

County and District	Total				Irrigated			Non-Irrigated		
	Planted	Harv	Yield	Production	Harv	Yield	Production	Harv	Yield	Production
	Acres	Acres	Bu.	Bu.	Acres	Bu.	Bu.	Acres	Bu.	Bu.
Big Horn	2,800	1,000	81	81,000	1,000	81	81,000			
Other Cnty	4,000	800	103	82,000	800	103	82,000			
NW District	6,800	1,800	91	163,000	1,800	91	163,000			
Campbell	1,700	1,300	31	40,000						
Crook	4,400	2,400	31	74,000						
Sheridan	800	600	50	30,000						
Other Cnty	2,200	600	67	40,000						
NE District	9,100	4,900	38	184,000						
Goshen	3,500	1,900	69	131,000						
Niobrara	1,600	1,100	20	22,000						
Platte	2,400	1,200	22	26,000						
Other Cnty	2,200	500	90	45,000	2,100	87	182,000	2,600	16	42,000
SE District	9,700	4,700	48	224,000	2,100	87	182,000	2,600	16	42,000
Other District	4,400	600	48	29,000	1,100	66	73,000	4,400	32	140,000
STATE	**30,000**	**12,000**	**50**	**600,000**	**5,000**	**84**	**418,000**	**7,000**	**26**	**182,000**

Row Crops and Hay Distribution Maps

2008 Dry Bean Production

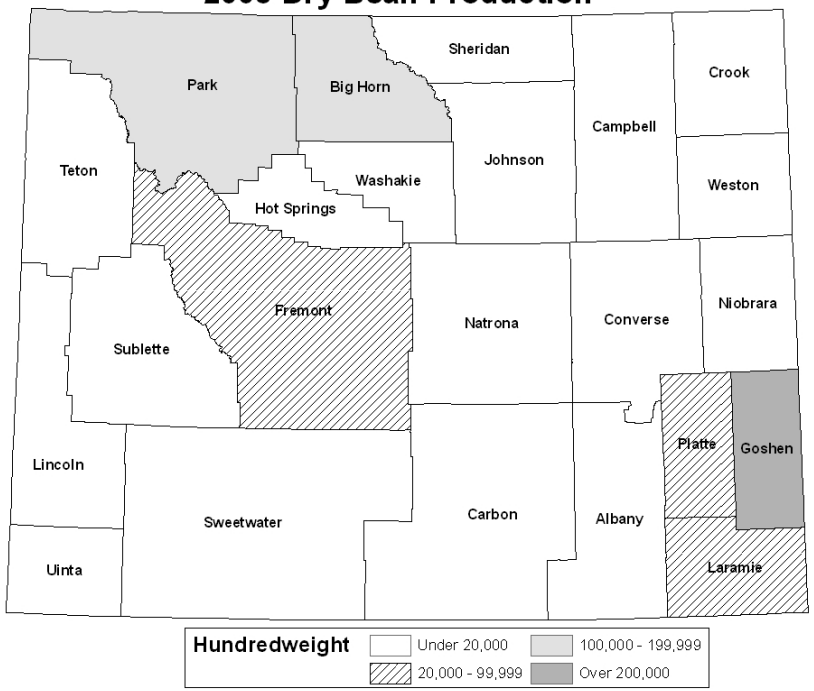

2008 Sugarbeet Production

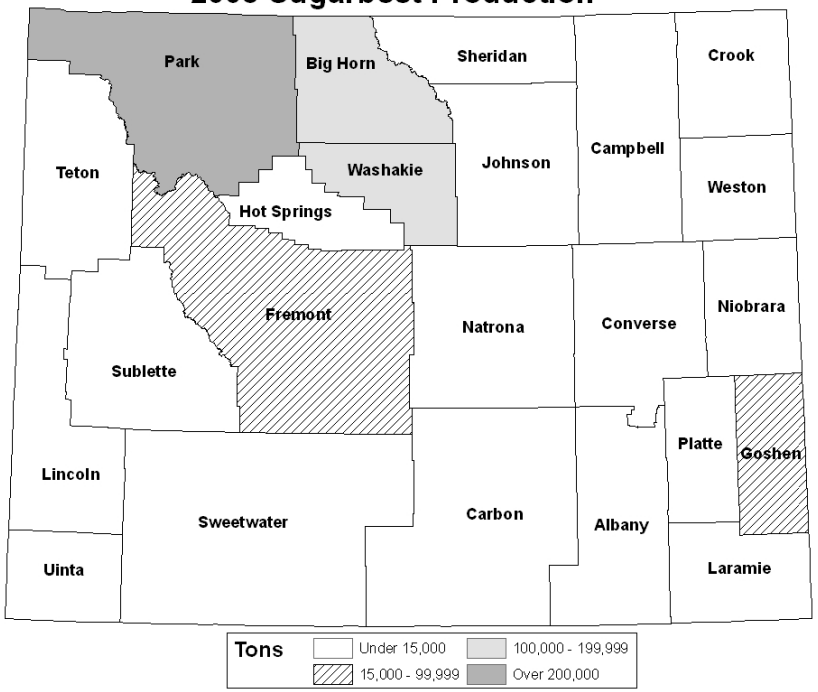

2008 Corn for Grain Production

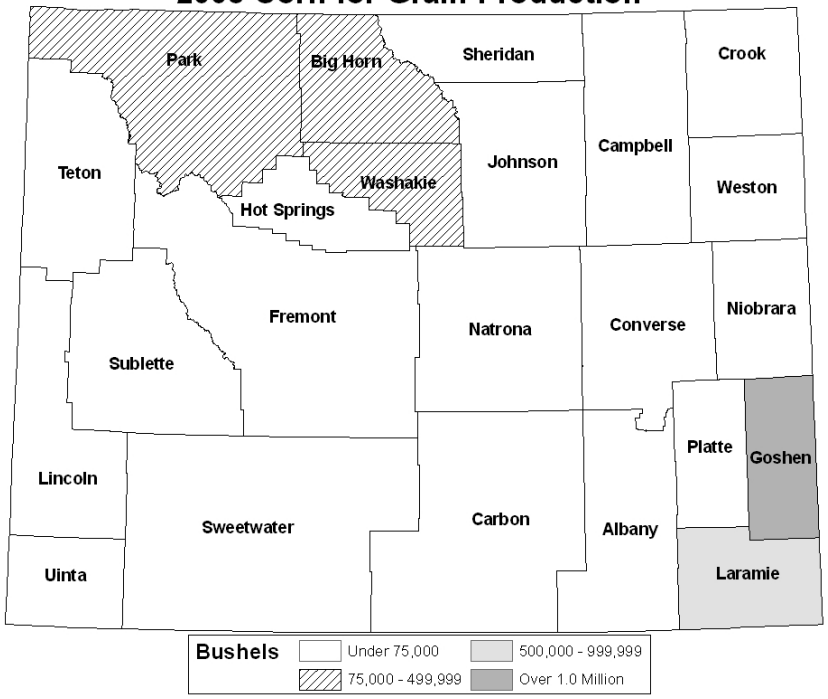

2008 All Hay Production

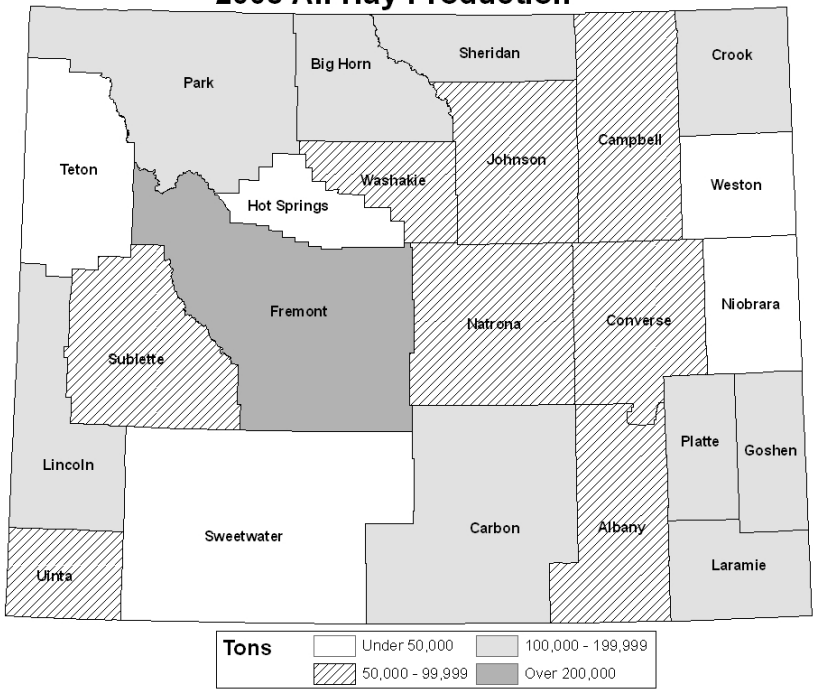

DRY BEANS: ACREAGE, YIELD, AND PRODUCTION, BY COUNTY, WYOMING, 2003

County and District	Total				Pinto Beans			All Other Beans		
	Planted	Harv	Yield	Production	Harv	Yield	Production	Harv	Yield	Production
	Acres	Acres	Pounds	Cwt.	Acres	Pounds	Cwt.	Acres	Pounds	Cwt.
Big Horn	5,800	5,600	2,180	121,900	5,000	2,220	111,000	600	1,820	10,900
Fremont	1,200	1,100	1,880	20,700	1,100	1,880	20,700			
Hot Springs	400	400	1,930	7,700	200	2,350	4,700	200	1,500	3,000
Park	10,100	9,900	2,190	216,800	8,200	2,150	176,500	1,700	2,370	40,300
Washakie	1,000	1,000	2,240	22,400	700	2,160	15,100	300	2,430	7,300
NW District	18,500	18,000	2,160	389,500	15,200	2,160	328,000	2,800	2,200	61,500
Goshen	6,600	6,300	2,360	148,800	4,100	2,350	96,500	2,200	2,380	52,300
Other Cnty	4,900	4,700	2,270	106,700	4,500	2,260	101,500	200	2,600	5,200
SE District	11,500	11,000	2,320	255,500	8,600	2,300	198,000	2,400	2,400	57,500
STATE	**30,000**	**29,000**	**2,220**	**645,000**	**23,800**	**2,210**	**526,000**	**5,200**	**2,290**	**119,000**

DRY BEANS: ACREAGE, YIELD, AND PRODUCTION, BY COUNTY, WYOMING, 2004

County and District	Total				Pinto Beans			All Other Beans		
	Planted	Harv	Yield	Production	Harv	Yield	Production	Harv	Yield	Production
	Acres	Acres	Pounds	Cwt.	Acres	Pounds	Cwt.	Acres	Pounds	Cwt.
Big Horn	2,600	2,400	2,480	59,500	2,000	2,530	50,600	400	2,230	8,900
Fremont	1,100	1,000	2,230	22,300	900	2,300	20,700	100	1,600	1,600
Hot Springs	1,100	1,000	2,590	25,900	400	2,650	10,600	600	2,550	15,300
Park	9,500	9,400	2,170	204,400	8,400	2,160	181,400	1,000	2,300	23,000
Washakie	1,200	1,100	1,790	19,700	1,100	1,790	19,700			
NW District	15,500	14,900	2,230	331,800	12,800	2,210	283,000	2,100	2,320	48,800
Goshen	5,900	5,700	2,460	140,200	5,100	2,490	127,000	600	2,200	13,200
Laramie	3,400	3,200	2,030	65,000	3,200	2,030	65,000			
Other Cnty	200	200	2,000	4,000	200	2,000	4,000			
SE District	9,500	9,100	2,300	209,200	8,500	2,310	196,000	600	2,200	13,200
STATE	**25,000**	**24,000**	**2,250**	**541,000**	**21,300**	**2,250**	**479,000**	**2,700**	**2,300**	**62,000**

DRY BEANS: ACREAGE, YIELD, AND PRODUCTION, BY COUNTY, WYOMING, 2005

County and District	Total				Pinto Beans			All Other Beans		
	Planted	Harv	Yield	Production	Harv	Yield	Production	Harv	Yield	Production
	Acres	Acres	Pounds	Cwt.	Acres	Pounds	Cwt.	Acres	Pounds	Cwt.
Big Horn	7,000	6,500	2,340	152,300	5,700	2,370	135,000	800	2,160	17,300
Fremont	1,200	1,200	2,090	25,100	1,200	2,090	25,100			
Hot Springs	700	600	2,670	16,000	300	2,830	8,500	300	2,500	7,500
Park	10,800	10,600	2,240	237,300	8,800	2,270	200,000	1,800	2,070	37,300
Washakie	1,700	1,700	2,160	36,700	1,500	2,160	32,400	200	2,150	4,300
NW District	21,400	20,600	2,270	467,400	17,500	2,290	401,000	3,100	2,140	66,400
Goshen	8,000	7,800	2,380	186,000	6,500	2,420	157,200	1,300	2,220	28,800
Laramie	3,800	3,800	2,750	104,500	3,800	2,750	104,500			
Platte	800	800	2,260	18,100	500	2,260	11,300	300	2,270	6,800
SE District	12,600	12,400	2,490	308,600	10,800	2,530	273,000	1,600	2,230	35,600
STATE	**34,000**	**33,000**	**2,350**	**776,000**	**28,300**	**2,380**	**674,000**	**4,700**	**2,170**	**102,000**

DRY BEANS: ACREAGE, YIELD, AND PRODUCTION, BY COUNTY, WYOMING, 2006

County and District	Total				Pinto Beans			All Other Beans		
	Planted	Harv	Yield	Production	Harv	Yield	Production	Harv	Yield	Production
	Acres	Acres	Pounds	Cwt.	Acres	Pounds	Cwt.	Acres	Pounds	Cwt.
Big Horn	6,400	6,100	2,230	136,000	4,800	2,170	104,000	1,300	2,460	32,000
Fremont	1,100	1,000	2,150	21,500	1,000	2,150	21,500			
Hot Springs	500	500	2,700	13,500						
Park	9,000	8,700	2,100	183,000	7,300	2,120	154,500	1,400	2,040	28,500
Washakie	1,000	1,000	1,950	19,500						
Other Cnty					1,400	2,210	31,000	100	2,000	2,000
NW District	18,000	17,300	2,160	373,500	14,500	2,140	311,000	2,800	2,230	62,500
Goshen	6,500	5,800	2,130	123,500	5,300	2,090	111,000	500	2,500	12,500
Laramie	3,500	3,500	2,160	75,500	3,500	2,160	75,500			
Platte	1,000	900	1,940	17,500	700	1,790	12,500	200	2,500	5,000
SE District	11,000	10,200	2,120	216,500	9,500	2,090	199,000	700	2,500	17,500
STATE	**29,000**	**27,500**	**2,150**	**590,000**	**24,000**	**2,130**	**510,000**	**3,500**	**2,290**	**80,000**

DRY BEANS: ACREAGE, YIELD, AND PRODUCTION, BY COUNTY, WYOMING, 2007

County and District	Total				Pinto Beans			All Other Beans		
	Planted	Harv	Yield	Production	Harv	Yield	Production	Harv	Yield	Production
	Acres	Acres	Pounds	Cwt.	Acres	Pounds	Cwt.	Acres	Pounds	Cwt.
Big Horn	4,800	4,500	2,000	90,000	3,500	1,940	68,000	1,000	2,200	22,000
Fremont	1,300	1,200	2,500	30,000	1,200	2,500	30,000			
Park	8,100	7,800	2,330	182,000	7,000	2,300	161,000	800	2,630	21,000
Other Cnty	1,300	1,300	2,580	33,500	1,300	2,580	33,500			
NW District	15,500	14,800	2,270	335,500	13,000	2,250	292,500	1,800	2,390	43,000
Goshen	6,400	6,200	2,440	151,000	5,100	2,470	126,000	1,100	2,270	25,000
Laramie	2,700	2,600	2,350	61,000	2,400	2,330	56,000	200	2,500	5,000
Platte	400	400	1,880	7,500	300	1,830	5,500	100	2,000	2,000
SE District	9,500	9,200	2,390	219,500	7,800	2,400	187,500	1,400	2,290	32,000
STATE	**25,000**	**24,000**	**2,310**	**555,000**	**20,800**	**2,310**	**480,000**	**3,200**	**2,340**	**75,000**

DRY BEANS: ACREAGE, YIELD, AND PRODUCTION, BY COUNTY, WYOMING, 2008

County and District	Total				Pinto Beans			All Other Beans		
	Planted	Harv	Yield	Production	Harv	Yield	Production	Harv	Yield	Production
	Acres	Acres	Pounds	Cwt.	Acres	Pounds	Cwt.	Acres	Pounds	Cwt.
Big Horn	7,600	7,200	2,340	168,500	5,700	2,350	134,000	1,500	2,300	34,500
Fremont	2,000	1,900	2,290	43,500	1,900	2,290	43,500			
Park	8,400	8,300	2,080	172,500	6,200	2,000	124,000	2,100	2,300	48,500
Other Cnty	1,800	1,700	2,180	37,000	1,200	2,130	25,500	500	2,300	11,500
NW District	19,800	19,100	2,210	421,500	15,000	2,180	327,000	4,100	2,300	94,500
Goshen	8,300	8,000	2,510	200,500	5,900	2,510	148,000	2,100	2,500	52,500
Laramie	2,500	2,500	2,400	60,000	2,500	2,400	60,000			
Platte	900	900	2,560	23,000	900	2,560	23,000			
SE District	11,700	11,400	2,490	283,500	9,300	2,480	231,000	2,100	2,500	52,500
STATE	**31,500**	**30,500**	**2,310**	**705,000**	**24,300**	**2,300**	**558,000**	**6,200**	**2,370**	**147,000**

SUGARBEETS: ACREAGE, YIELD, AND PRODUCTION, BY COUNTY, WYOMING, 2003

County and District	Planted	Harvested	Yield	Production
	Acres		Tons	
Big Horn	8,800	8,400	20.3	170,500
Fremont	2,500	2,000	23.8	47,600
Park	12,100	12,000	22.9	274,800
Washakie	7,700	7,600	25.3	192,300
NW District	31,100	30,000	22.8	685,200
Goshen	1,000	900	19.1	17,200
Laramie	1,100	1,100	16.8	18,500
Platte	1,800	1,700	18.3	31,100
SE District	3,900	3,700	18.1	66,800
STATE	**35,000**	**33,700**	**22.3**	**752,000**

SUGARBEETS: ACREAGE, YIELD, AND PRODUCTION, BY COUNTY, WYOMING, 2004

County and District	Planted	Harvested	Yield	Production
	Acres		Tons	
Big Horn	8,100	8,000	21.6	172,700
Fremont	2,800	2,700	23.5	63,400
Park	12,300	12,200	23.7	288,900
Washakie	8,400	8,200	24.9	204,200
NW District	31,600	31,100	23.4	729,200
Goshen	1,300	1,200	21.2	25,400
Laramie	1,200	1,100	20.0	22,000
Platte	2,300	2,200	16.1	35,400
SE District	4,800	4,500	18.4	82,800
STATE	**36,400**	**35,600**	**22.8**	**812,000**

SUGARBEETS: ACREAGE, YIELD, AND PRODUCTION, BY COUNTY, WYOMING, 2005

County and District	Planted	Harvested	Yield	Production
	Acres		Tons	
Big Horn	8,200	8,200	22.3	183,200
Fremont	3,100	3,100	22.8	70,800
Park	12,300	12,100	22.2	269,000
Washakie	8,600	8,600	23.9	205,500
NW District	32,200	32,000	22.8	728,500
Goshen	1,200	1,200	16.0	19,200
Laramie	700	600	20.5	12,300
Platte	2,100	2,100	19.5	41,000
SE District	4,000	3,900	18.6	72,500
STATE	**36,200**	**35,900**	**22.3**	**801,000**

SUGARBEETS: ACREAGE, YIELD, AND PRODUCTION, BY COUNTY, WYOMING, 2006

County and District	Planted	Harvested	Yield	Production
	Acres		Tons	
Big Horn	12,400	11,300	18.0	203,800
Fremont	2,900	2,200	18.7	41,200
Park	12,700	12,600	22.2	280,000
Washakie	9,400	9,100	19.6	178,000
NW District	37,400	35,200	20.0	703,000
Goshen	1,600	1,400	21.9	30,600
Laramie	1,000	900	20.7	18,600
Platte	2,800	2,600	17.6	45,800
SE District	5,400	4,900	19.4	95,000
STATE	**42,800**	**40,100**	**19.9**	**798,000**

SUGARBEETS: ACREAGE, YIELD, AND PRODUCTION, BY COUNTY, WYOMING, 2007

County and District	Planted	Harvested	Yield	Production
	Acres		Tons	
Big Horn	6,700	6,500	18.9	123,000
Fremont	1,400	1,400	24.3	34,000
Park	11,800	11,600	21.9	254,000
Washakie	6,700	6,600	24.1	159,000
NW District	26,600	26,100	21.8	570,000
Goshen	1,200	1,200	23.5	28,200
Laramie	900	800	21.1	16,900
Platte	2,100	2,100	20.4	42,900
SE District	4,200	4,100	21.5	88,000
STATE	**30,800**	**30,200**	**21.8**	**658,000**

SUGARBEETS: ACREAGE, YIELD, AND PRODUCTION, BY COUNTY, WYOMING, 2008

County and District	Planted	Harvested	Yield	Production
	Acres		Tons	
Big Horn	8,300	8,100	23.4	189,300
Fremont	1,1500	1,500	20.1	30,200
Park	10,300	9,900	25.4	251,900
Washakie	5,700	5,500	27.0	148,400
NW District	25,800	25,000	24.8	619,800
Goshen	1,200	1,100	21.5	23,700
Laramie	500	300	20.7	6,200
Platte	2,200	700	20.4	14,300
SE District	3,900	2,100	21.0	44,200
STATE	**29,700**	**27,100**	**24.5**	**664,000**

CORN: ACREAGE, YIELD, AND PRODUCTION, BY COUNTY, WYOMING, 2003

County and District	All Planted	Grain			Silage		
		Harvested	Yield	Production	Harvested	Yield	Production
	Acres	Acres	Bu.	Bu.	Acres	Tons	Tons
Big Horn	7,300	2,600	132	344,000	4,600	21.5	99,000
Park	4,000	1,900	133	253,000	2,000	24.0	48,000
Washakie	4,500	1,800	134	241,000	2,600	24.0	62,500
Other Cnty	6,200	1,200	123	147,000	4,900	21.5	104,500
NW District	22,000	7,500	131	985,000	14,100	22.5	314,000
Other Cnty	500				500	19.0	9,400
SC District	500				500	19.0	9,400
Converse	800				800	22.5	18,000
Goshen	35,000	29,900	134	4,013,000	4,900	23.0	112,000
Laramie	8,200	5,900	107	630,000	2,100	21.0	44,000
Niobrara	500	500	114	57,000			
Platte	11,000	2,200	150	330,000	8,800	20.5	180,000
SE District	55,500	38,500	131	5,030,000	16,600	21.5	354,000
Other District	7,000	4,000	109	435,000	2,800	25.0	70,600
STATE	**85,000**	**50,000**	**129**	**6,450,000**	**34,000**	**22.0**	**748,000**

CORN: ACREAGE, YIELD, AND PRODUCTION, BY COUNTY, WYOMING, 2004

County and District	All Planted	Grain			Silage		
		Harvested	Yield	Production	Harvested	Yield	Production
	Acres	Acres	Bu.	Bu.	Acres	Tons	Tons
Big Horn	7,000	3,600	126	453,900	3,300	24.5	80,200
Fremont	5,000	1,100	143	157,200	3,700	22.0	81,100
Park	4,700	1,600	142	226,500	3,000	22.0	66,700
Other Cnty	4,800	1,700	147	250,200	3,000	27.0	81,500
NW District	21,500	8,000	136	1,087,800	13,000	24.0	309,500
Other Cnty	2,000				1,900	20.0	38,400
NE District	2,000				1,900	20.0	38,400
Converse	500				500	21.5	10,700
Goshen	44,000	34,700	133	4,622,300	8,500	23.5	200,500
Laramie	9,000	5,700	118	675,200	2,900	19.0	55,400
Niobrara	500	200	106	21,200	300	14.5	4,300
Platte	12,000	2,300	114	262,500	9,500	19.5	187,300
SE District	66,000	42,900	130	5,581,200	21,700	21.0	458,200
Other District	500	100	120	12,000	400	20.0	7,900
STATE	**90,000**	**51,000**	**131**	**6,681,000**	**37,000**	**22.0**	**814,000**

CORN: ACREAGE, YIELD, AND PRODUCTION, BY COUNTY, WYOMING, 2005

County and District	All Planted	Grain			Silage		
		Harvested	Yield	Production	Harvested	Yield	Production
	Acres	Acres	Bu.	Bu.	Acres	Tons	Tons
Big Horn	7,800	3,000	125	375,000	4,700	23.0	107,000
Fremont	4,400	1,300	111	144,000	2,900	24.0	69,500
Hot Springs	300	300	143	43,000			
Park	4,500	1,300	135	175,000	3,100	24.0	74,000
Washakie	4,500	3,100	135	419,000	1,300	25.0	32,500
NW District	21,500	9,000	128	1,156,000	12,000	23.5	283,000
Campbell	400						
Sheridan	2,000				2,000	20.0	40,000
Other Cnty	400				700	20.0	14,000
NE District	2,800				2,700	20.0	54,000
Converse	600				600	18.0	10,800
Goshen	36,000	29,600	147	4,337,000	6,100	22.5	138,000
Laramie	7,700	5,000	129	647,000	2,600	21.5	56,000
Niobrara	400	300	120	36,000	100	22.0	2,200
Platte	10,500	5,000	135	673,000	5,400	20.0	108,000
SE District	55,200	39,900	143	5,693,000	14,800	21.5	315,000
Other District	500	100	110	11,000	500	16.0	8,000
STATE	**80,000**	**49,000**	**140**	**6,860,000**	**30,000**	**22.0**	**660,000**

CORN: ACREAGE, YIELD, AND PRODUCTION, BY COUNTY, WYOMING, 2006

County and District	All Planted	Grain			Silage		
		Harvested	Yield	Production	Harvested	Yield	Production
	Acres	Acres	Bu.	Bu.	Acres	Tons	Tons
Big Horn	7,700	2,100	112	235,000	5,400	22.5	122,500
Fremont	3,500	600	147	88,000	2,500	20.5	51,000
Park	5,100	1,700	139	236,000	3,200	24.5	77,800
Other Cnty	4,200	2,100	143	301,000	1,900	24.5	46,700
NW District	20,500	6,500	132	860,000	13,000	23.0	298,000
Campbell	1,800						
Johnson	300				300	15.0	4,500
Other Cnty	2,100	2,000	57	114,000	1,700	19.5	33,500
NE District	4,200	2,000	57	114,000	2,000	19.0	38,000
Goshen	41,000	29,600	133	3,944,000	7,400	23.0	171,000
Laramie	7,500	4,800	137	659,000	2,200	26.0	57,000
Platte	10,500	1,900	109	207,000	8,400	19.5	162,000
Other Cnty	1,000	200	105	21,000	700	18.5	13,000
SE District	60,000	36,500	132	4,831,000	18,700	21.5	403,000
Other District	300				300	30.0	9,000
STATE	**85,000**	**45,000**	**129**	**5,805,000**	**34,000**	**22.0**	**748,000**

CORN: ACREAGE, YIELD, AND PRODUCTION, BY COUNTY, WYOMING, 2007

County and District	All Planted	Grain			Silage		
		Harvested	Yield	Production	Harvested	Yield	Production
	Acres	Acres	Bu.	Bu.	Acres	Tons	Tons
Big Horn	8,100	3,800	100	380,000	4,300	23.0	98,400
Park	5,600	2,800	145	405,000	2,800	24.0	67,600
Washakie	5,000	2,400	149	357,000	2,600	25.5	66,700
Other Cnty	4,100	1,400	134	188,000	2,700	23.5	62,900
NW District	22,800	10,400	128	1,330,000	12,400	24.0	295,600
Sheridan	1,700				1,700	24.0	41,100
Other Cnty	1,600	700	89	62,500	800	19.0	15,100
NE District	3,300	700	89	62,500	2,500	22.5	56,200
Goshen	44,400	36,700	128	4,698,500	5,000	16.5	81,500
Laramie	11,100	5,900	135	794,000	4,200	18.5	78,000
Platte	11,100	5,600	145	810,000	5,300	20.5	108,000
Other Cnty	1,300				1,300	20.0	25,700
SE District	67,900	48,200	131	6,302,500	15,800	18.5	293,200
Other District	1,000	700	64	45,000	300	20.0	6,000
STATE	**95,000**	**60,000**	**129**	**7,740,000**	**31,000**	**21.0**	**651,000**

CORN: ACREAGE, YIELD, AND PRODUCTION, BY COUNTY, WYOMING, 2008

County and District	All Planted	Grain			Silage		
		Harvested	Yield	Production	Harvested	Yield	Production
	Acres	Acres	Bu.	Bu.	Acres	Tons	Tons
Big Horn	8,200	2,900	130	376,000	5,200	24.0	124,000
Fremont					2,100	19.5	41,000
Park	4,600	2,300	140	321,000	2,200	25.0	55,000
Washakie	3,500	1,400	155	217,000	2,000	26.0	52,000
Other Cnty	3,700	1,600	116	186,000			
NW District	20,000	8,200	134	1,100,000	11,500	23.5	272,000
Goshen	46,200	31,400	133	4,171,000	8,000	24.0	190,000
Laramie	11,800	5,800	128	742,000	4,400	22.5	99,000
Platte					6,000	22.0	131,000
Other Cnty	13,500	5,500	152	838,000	1,200	22.5	27,000
SE District	71,500	42,700	135	5,751,000	19,600	23.0	447,000
Other District	3,500	1,100	106	117,000	1,900	21.0	40,000
STATE	**95,000**	**52,000**	**134**	**6,968,000**	**33,000**	**23.0**	**759,000**

ALFALFA HAY: ACREAGE, YIELD, AND PRODUCTION, BY COUNTY, WYOMING, 2003

County and District	Total			Irrigated			Non-Irrigated		
	Harv	Yield	Production	Harv	Yield	Production	Harv	Yield	Production
	Acres	Tons	Tons	Acres	Tons	Tons	Acres	Tons	Tons
Big Horn	31,000	3.7	115,100	30,000	3.8	114,000	1,000	1.1	1,100
Fremont	69,000	4.0	275,700	66,000	4.1	273,000	3,000	0.9	2,700
Hot Springs	9,000	3.2	28,500	9,000	3.2	28,500			
Park	35,000	3.5	122,000	35,000	3.5	122,000			
Washakie	16,000	3.1	50,200	15,000	3.3	49,500	1,000	0.7	700
NW District	160,000	3.7	591,500	155,000	3.8	587,000	5,000	0.9	4,500
Campbell	44,000	0.9	39,500	5,000	2.4	12,000	39,000	0.7	27,500
Crook	75,000	0.9	65,500	6,000	1.7	10,000	69,000	0.8	55,500
Johnson	27,000	2.3	63,000	23,000	2.6	59,500	4,000	0.9	3,500
Sheridan	51,000	3.0	154,500	40,000	3.5	140,000	11,000	1.3	14,500
Weston	27,000	0.9	24,500	4,000	2.1	8,500	23,000	0.7	16,000
NE District	224,000	1.5	347,000	78,000	2.9	230,000	146,000	0.8	117,000
Lincoln	39,000	2.3	88,000	29,000	2.7	77,500	10,000	1.1	10,500
Sublette	11,000	0.8	9,000	3,000	1.7	5,000	8,000	0.5	4,000
Teton	8,500	2.4	20,500						
Uinta	9,500	1.3	12,500						
Other Cnty				13,000	2.3	29,500	5,000	0.7	3,500
West District	68,000	1.9	130,000	45,000	2.5	112,000	23,000	0.8	18,000
Albany	11,000	1.5	16,900						
Carbon	16,000	1.6	25,400						
Natrona	22,000	3.0	65,700	20,000	3.2	64,000	2,000	0.9	1,700
Sweetwater	11,000	1.5	16,500	11,000	1.5	16,500			
Other Cnty				26,000	1.6	41,500	1,000	0.8	800
SC District	60,000	2.1	124,500	57,000	2.1	122,000	3,000	0.8	2,500
Converse	23,000	2.3	52,500	19,000	2.6	49,500	4,000	0.8	3,000
Goshen	43,000	3.9	167,000	40,000	4.1	164,000	3,000	1.0	3,000
Laramie	25,000	3.4	86,200	22,000	3.8	83,500	3,000	0.9	2,700
Niobrara	20,000	2.5	50,000	11,000	4.0	43,500	9,000	0.7	6,500
Platte	27,000	2.8	76,300	23,000	3.2	73,500	4,000	0.7	2,800
SE District	138,000	3.1	432,000	115,000	3.6	414,000	23,000	0.8	18,000
STATE	**650,000**	**2.5**	**1,625,0000**	**450,000**	**3.3**	**1,465,000**	**200,000**	**0.8**	**160,000**

ALFALFA HAY: ACREAGE, YIELD, AND PRODUCTION, BY COUNTY, WYOMING, 2004

County and District	Total			Irrigated			Non-Irrigated		
	Harv	Yield	Production	Harv	Yield	Production	Harv	Yield	Production
	Acres	Tons	Tons	Acres	Tons	Tons	Acres	Tons	Tons
Big Horn	29,000	3.7	107,300	29,000	3.7	107,300			
Fremont	59,000	3.7	218,300	59,000	3.7	218,300			
Hot Springs	8,000	2.7	21,600						
Park	28,000	3.4	94,600						
Washakie	11,000	3.7	40,700	11,000	3.7	40,700			
Other Cnty				35,000	3.3	115,700	1,000	0.5	500
NW District	135,000	3.6	482,500	134,000	3.6	482,000	1,000	0.5	500
Campbell	9,000	2.2	19,600						
Crook	35,000	0.7	23,900	5,000	2.6	12,800	30,000	0.4	11,100
Johnson	18,000	1.7	31,000	17,000	1.8	30,600	1,000	0.4	400
Sheridan	32,000	2.3	72,400	28,000	2.5	70,000	4,000	0.6	2,400
Weston	21,000	0.7	14,100						
Other Cnty				7,000	3.5	24,600	23,000	0.4	9,100
NE District	115,000	1.4	161,000	57,000	2.4	138,000	58,000	0.4	23,000
Lincoln	29,000	2.7	78,900	24,000	2.9	69,800	5,000	1.8	9,100
Sublette	5,000	1.9	9,400						
Teton	1,000	1.5	1,500	500	1.8	900	500	1.2	600
Uinta	5,000	2.2	11,200						
Other Cnty				8,500	2.3	19,300	1,500	0.9	1,300
West District	40,000	2.5	101,000	33,000	2.7	90,000	7,000	1.6	11,000
Albany	5,000	1.3	6,600	3,000	2.0	6,000	2,000	0.3	600
Carbon	8,000	2.5	20,000						
Natrona	17,000	2.7	45,700						
Sweetwater	10,000	2.3	22,200	9,000	2.4	21,600	1,000	0.6	600
Other Cnty				24,000	2.7	65,400	1,000	0.3	300
SC District	40,000	2.4	94,500	36,000	2.6	93,000	4,000	0.4	1,500
Converse	20,000	2.0	40,200	17,000	2.3	39,000	3,000	0.4	1,200
Goshen	45,000	4.1	185,900	44,000	4.2	184,800	1,000	1.1	1,100
Laramie	23,000	3.7	84,800	21,000	4.0	84,000	2,000	0.4	800
Niobrara	13,000	3.0	39,300	10,000	3.9	39,000	3,000	0.1	300
Platte	19,000	3.7	70,800	18,000	3.9	70,200	1,000	0.6	600
SE District	120,000	3.5	421,000	110,000	3.8	417,000	10,000	0.4	4,000
STATE	**450,000**	**2.8**	**1,260,0000**	**370,000**	**3.3**	**1,220,000**	**80,000**	**0.5**	**40,000**

ALFALFA HAY: ACREAGE, YIELD, AND PRODUCTION, BY COUNTY, WYOMING, 2005

County and District	Total			Irrigated			Non-Irrigated		
	Harv	Yield	Production	Harv	Yield	Production	Harv	Yield	Production
	Acres	Tons	Tons	Acres	Tons	Tons	Acres	Tons	Tons
Big Horn	35,000	3.4	119,000	35,000	3.4	119,000			
Fremont	68,000	3.7	249,000	68,000	3.7	249,000			
Hot Springs	15,000	2.4	36,000	15,000	2.4	36,000			
Park	34,000	3.3	110,700	33,000	3.3	110,000	1,000	0.7	700
Washakie	13,000	3.7	48,000	13,000	3.7	48,000			
NW District	165,000	3.4	562,700	164,000	3.4	562,000	1,000	0.7	700
Campbell	34,000	1.1	36,500	6,000	2.8	16,500	28,000	0.7	20,000
Crook	67,000	0.6	42,000	5,000	1.8	9,000	62,000	0.5	33,000
Johnson	25,000	2.2	54,000	23,000	2.3	53,000	2,000	0.5	1,000
Sheridan	49,000	2.7	133,000	34,000	3.4	115,000	15,000	1.2	18,000
Weston	21,000	0.8	16,500	2,000	2.3	4,500	19,000	0.6	12,000
NE District	196,000	1.4	282,000	70,000	2.8	198,000	126,000	0.7	84,000
Lincoln	37,000	2.4	88,700	30,000	2.7	81,000	7,000	1.1	7,700
Sublette	5,000	2.0	9,800						
Teton	4,000	2.4	9,500	3,500	2.6	9,000	500	1.0	500
Uinta	4,000	2.0	8,000						
Other Cnty				7,500	2.3	17,000	1,500	0.5	800
West District	50,000	2.3	116,000	41,000	2.6	107,000	9,000	1.0	9,000
Albany	4,000	1.6	6,500						
Carbon	11,000	1.7	18,500	11,000	1.7	18,500			
Natrona	20,000	3.2	63,500						
Sweetwater	13,000	2.6	33,800	12,000	2.8	33,000	1,000	0.8	800
Other Cnty				23,000	3.0	69,500	1,000	0.5	500
SC District	48,000	2.5	122,300	46,000	2.6	121,000	2,000	0.7	1,300
Converse	22,000	2.1	47,000	18,000	2.5	45,000	4,000	0.5	2,000
Goshen	47,000	4.3	201,600	44,000	4.5	198,000	3,000	1.2	3,600
Laramie	24,000	3.9	93,200	22,000	4.1	91,000	2,000	1.1	2,200
Niobrara	22,000	2.4	52,000	12,000	3.8	45,000	10,000	0.7	7,000
Platte	26,000	3.2	83,200	23,000	3.5	81,000	3,000	0.7	2,200
SE District	141,000	3.4	477,000	119,000	3.9	460,000	22,000	0.8	17,000
STATE	**600,000**	**2.6**	**1,560,000**	**440,000**	**3.3**	**1,448,000**	**160,000**	**0.7**	**112,000**

ALFALFA HAY: ACREAGE, YIELD, AND PRODUCTION, BY COUNTY, WYOMING, 2006

County and District	Total			Irrigated			Non-Irrigated		
	Harv	Yield	Production	Harv	Yield	Production	Harv	Yield	Production
	Acres	Tons	Tons	Acres	Tons	Tons	Acres	Tons	Tons
Big Horn	34,000	3.7	126,000	34,000	3.7	126,000			
Fremont	65,000	3.7	241,000	65,000	3.7	241,000			
Hot Springs	13,000	2.8	37,000	13,000	2.8	37,000			
Park	32,000	3.6	116,000	32,000	3.6	116,000			
Washakie	12,000	3.6	43,000	12,000	3.6	43,000			
NW District	156,000	3.6	563,000	156,000	3.6	563,000			
Campbell	23,000	1.3	29,200	5,000	3.7	18,600	18,000	0.6	10,600
Crook	60,000	1.0	59,500	5,000	2.1	10,500	55,000	0.9	49,000
Johnson	20,000	1.7	34,400	18,000	1.9	33,800	2,000	0.3	600
Sheridan	24,000	2.1	50,800	20,000	2.5	49,600	4,000	0.3	1,200
Weston	16,000	1.3	20,100	2,000	3.8	7,500	14,000	0.9	12,600
NE District	143,000	1.4	194,000	50,000	2.4	120,000	93,000	0.8	74,000
Lincoln	34,000	2.8	94,800	30,000	3.0	88,800	4,000	1.5	6,000
Sublette	4,000	2.1	8,300						
Teton	4,000	2.7	10,700						
Uinta	2,000	2.6	5,200	2,000	2.6	5,200			
Other Cnty				7,000	2.6	18,000	1,000	1.0	1,000
West District	44,000	2.7	119,000	39,000	2.9	112,000	5,000	1.4	7,000
Albany	3,000	1.8	5,500	3,000	1.8	5,500			
Carbon	9,000	2.1	19,000	9,000	2.1	19,000			
Natrona	18,000	2.9	53,000						
Sweetwater	13,000	2.9	37,500						
Other Cnty				29,000	3.1	89,500	2,000	0.5	1,000
SC District	43,000	2.7	115,000	41,000	2.8	114,000	2,000	0.5	1,000
Converse	14,000	1.8	24,800	12,000	2.0	24,000	2,000	0.4	800
Goshen	42,500	4.5	189,400	42,000	4.5	189,000	500	0.8	400
Laramie	23,500	3.6	85,300	23,000	3.7	85,000	500	0.6	300
Niobrara	11,500	2.5	28,900	8,000	3.4	27,000	3,500	0.5	1,900
Platte	22,500	3.6	80,600	19,000	4.1	78,000	3,500	0.7	2,600
SE District	114,000	3.6	409,000	104,000	3.9	403,000	10,000	0.6	6,000
STATE	**500,000**	**2.8**	**1,400,000**	**390,000**	**3.4**	**1,312,000**	**110,000**	**0.8**	**88,000**

ALFALFA HAY: ACREAGE, YIELD, AND PRODUCTION, BY COUNTY, WYOMING, 2007

County and District	Total			Irrigated			Non-Irrigated		
	Harv	Yield	Production	Harv	Yield	Production	Harv	Yield	Production
	Acres	Tons	Tons	Acres	Tons	Tons	Acres	Tons	Tons
Big Horn	30,000	3.5	106,000	30,000	3.5	106,000			
Fremont	65,000	3.7	243,000	65,000	3.7	243,000			
Park	37,000	3.6	133,000						
Other Cnty	26,000	3.1	80,000	61,000	3.4	209,500	2,000	1.8	3,500
NW District	158,000	3.6	562,000	156,000	3.6	558,500	2,000	1.8	3,500
Campbell	35,000	1.2	43,000	6,000	3.2	19,000	29,000	0.8	24,000
Crook	72,000	1.5	110,000	6,000	2.5	15,000	66,000	1.4	95,000
Johnson	22,000	3.0	66,000	20,500	3.1	64,200	1,500	1.2	1,800
Sheridan	28,000	2.7	76,000	18,500	3.2	59,800	9,500	1.7	16,200
Weston	23,000	0.8	19,000	3,000	3.3	10,000	20,000	0.5	9,000
NE District	180,000	1.7	314,000	54,000	3.1	168,000	126,000	1.2	146,000
Lincoln	35,000	2.1	72,100	30,000	2.2	65,500	5,000	1.3	6,600
Sublette	4,000	2.1	8,500						
Teton	5,000	2.3	11,700						
Uinta	3,000	3.2	9,700	3,000	3.2	9,700			
Other Cnty				8,000	2.4	18,800	1,000	1.4	1,400
West District	47,000	2.2	102,000	41,000	2.3	94,000	6,000	1.3	8,000
Albany	5,000	1.9	9,500	4,500	2.0	9,000	500	1.0	500
Carbon	16,000	1.8	28,500	13,000	2.0	25,500	3,000	1.0	3,000
Natrona	25,000	3.1	77,500						
Sweetwater	14,000	2.5	34,500						
Other Cnty				38,500	2.9	111,500	500	1.0	500
SC District	60,000	2.5	150,00	56,000	2.6	146,000	4,000	1.0	4,000
Converse	22,000	2.0	44,000	20,500	2.1	42,600	1,500	0.9	1,400
Goshen	43,000	4.2	182,000	41,000	4.4	179,800	2,000	1.1	2,200
Laramie	22,000	2.8	62,000	21,000	2.9	61,500	1,000	0.5	500
Niobrara	15,000	2.7	40,000	9,000	4.0	35,700	6,000	0.7	4,300
Platte	23,000	3.6	83,000	21,500	3.8	81,900	1,500	0.7	1,100
SE District	125,000	3.3	411,000	113,000	3.6	401,500	12,000	0.8	9,500
STATE	**570,000**	**2.7**	**1,539,000**	**420,000**	**3.3**	**1,368,000**	**150,000**	**1.1**	**171,000**

ALFALFA HAY: ACREAGE, YIELD, AND PRODUCTION, BY COUNTY, WYOMING, 2008

County and District	Total			Irrigated			Non-Irrigated		
	Harv	Yield	Production	Harv	Yield	Production	Harv	Yield	Production
	Acres	Tons	Tons	Acres	Tons	Tons	Acres	Tons	Tons
Big Horn	25,000	3.8	96,100						
Fremont	58,000	4.3	249,000						
Hot Springs	8,000	2.5	20,000						
Park	29,900	3.9	117,600						
Washakie	14,000	4.0	55,800						
Other Cnty				134,000	4.0	538,000	900	0.6	500
NW District	134,900	4.0	538,500	134,000	4.0	538,000	900	0.6	500
Campbell	36,000	1.4	49,400				31,700	1.2	36,600
Crook	64,700	1.3	83,500				60,700	1.2	73,200
Johnson	19,000	2.7	52,200	18,300	2.8	50,700	700	2.1	1,500
Sheridan	34,000	2.5	84,000	21,600	3.1	67,400	12,400	1.3	16,600
Weston	20,700	1.7	34,900				17,200	1.3	21,700
Other Cnty				11,800	3.1	36,300			
NE District	174,400	1.7	304,000	51,700	3.0	154,400	122,700	1.2	149,600
Lincoln	32,000	2.4	77,800	24,400	2.7	65,900	7,600	1.6	11,900
Sublette	3,000	1.9	5,700						
Teton	4,000	2.1	8,200	3,200	2.3	7,200	800	1.3	1,000
Uinta	6,000	2.2	13,300						
Other Cnty				8,400	2.2	18,600	600	0.7	400
West District	45,000	2.3	105,000	36,000	2.5	91,700	9,000	1.5	13,300
Albany	7,000	2.5	17,500						
Carbon	16,000	1.9	30,400						
Natrona	16,400	3.2	52,100						
Sweetwater	10,000	2.7	26,600						
Other Cnty				47,000	2.7	124,900	2,400	0.7	1,700
SC District	49,400	2.6	126,600	47,000	2.7	124,900	2,400	0.7	1,700
Converse	21,000	3.5	74,400	20,300	3.6	74,000	700	0.6	400
Goshen	39,000	4.6	178,200	37,200	4.8	177,600	1,800	0.3	600
Laramie	24,300	3.5	85,800	22,800	3.7	85,000	1,500	0.5	800
Niobrara	19,000	2.1	39,100	9,700	3.2	31,300	9,300	0.8	7,800
Platte	23,000	3.7	85,400	21,300	3.9	84,100	1,700	0.8	1,300
SE District	126,300	3.7	462,900	111,300	4.1	452,000	15,000	0.7	10,900
STATE	**530,000**	**2.9**	**1,537,000**	**380,000**	**3.6**	**1,361,000**	**150,000**	**1.2**	**176,000**

OTHER HAY: ACREAGE, YIELD, AND PRODUCTION, BY COUNTY, WYOMING, 2003

County and District	Total			Irrigated			Non-Irrigated		
	Harv	Yield	Production	Harv	Yield	Production	Harv	Yield	Production
	Acres	Tons	Tons	Acres	Tons	Tons	Acres	Tons	Tons
Big Horn	4,000	3.1	12,500	4,000	3.1	12,500			
Fremont	24,000	2.0	48,000	22,000	2.1	46,600	2,000	0.7	1,400
Hot Springs	4,000	2.3	9,000	4,000	2.3	9,000			
Park	5,000	2.5	12,500	5,000	2.5	12,500			
Washakie	3,000	2.3	7,000	3,000	2.3	7,000			
NW District	40,000	2.2	89,000	38,000	2.3	87,600	2,000	0.7	1,400
Campbell	20,000	0.9	18,000	4,000	1.6	6,200	16,000	0.7	11,800
Crook	25,000	0.9	23,500						
Johnson	4,000	1.6	6,500	3,000	2.0	6,000	1,000	0.5	500
Sheridan	15,000	1.9	28,000	9,000	2.4	21,500	6,000	1.1	6,500
Weston	11,000	0.9	10,000						
Other Cnty				4,000	2.1	8,300	32,000	0.8	25,200
NE District	75,000	1.1	86,000	20,000	2.1	42,000	55,000	0.8	44,000
Lincoln	41,000	1.9	76,500	33,000	2.2	71,000	8,000	0.7	5,500
Sublette	84,000	0.9	74,500	48,000	1.2	55,500	36,000	0.5	19,000
Teton	7,000	1.6	11,500						
Uinta	33,000	1.4	46,500						
Other Cnty				34,000	1.6	55,500	6,000	0.4	2,500
West District	165,000	1.3	209,000	115,000	1.6	182,000	50,000	0.5	27,000
Albany	87,000	1.4	122,500	76,000	1.5	117,500	11,000	0.5	5,000
Carbon	74,000	1.7	124,500	70,000	1.7	122,000	4,000	0.6	2,500
Natrona	6,000	2.0	12,000	5,000	2.3	11,500	1,000	0.5	500
Sweetwater	8,000	1.9	15,000	6,000	2.3	14,000	2,000	0.5	1,000
SC District	175,000	1.6	274,000	157,000	1.7	265,000	18,000	0.5	9,000
Converse	10,000	1.2	11,500	6,000	1.4	8,400	4,000	0.8	3,100
Goshen	15,000	1.4	21,000	6,000	2.5	15,000	9,000	0.7	6,000
Laramie	33,000	1.1	36,500	14,000	1.6	22,000	19,000	0.8	14,500
Niobrara	18,000	1.2	21,000	5,000	2.6	13,000	13,000	0.6	8,000
Platte	19,000	1.2	22,000	9,000	1.7	15,000	10,000	0.7	7,000
SE District	95,000	1.2	112,000	40,000	1.8	73,400	55,000	0.7	38,600
STATE	**550,000**	**1.4**	**770,000**	**370,000**	**1.8**	**650,000**	**180,000**	**0.7**	**120,000**

OTHER HAY: ACREAGE, YIELD, AND PRODUCTION, BY COUNTY, WYOMING, 2004

County and District	Total			Irrigated			Non-Irrigated		
	Harv	Yield	Production	Harv	Yield	Production	Harv	Yield	Production
	Acres	Tons	Tons	Acres	Tons	Tons	Acres	Tons	Tons
Big Horn	4,000	2.2	8,700	4,000	2.2	8,700			
Fremont	23,000	2.7	61,700	23,000	2.7	61,700			
Hot Springs	4,000	2.3	9,000						
Park	6,000	1.7	9,900						
Washakie	3,000	2.2	6,600	3,000	2.2	6,600			
Other Cnty				9,000	2.0	18,000	1,000	0.9	900
NW District	40,000	2.4	95,900	39,000	2.4	95,000	1,000	0.9	900
Campbell	15,000	1.0	14,700	6,000	1.6	9,500	9,000	0.6	5,200
Crook	22,000	0.7	16,400						
Johnson	4,000	1.6	6,500	3,000	2.0	6,000	1,000	0.5	500
Sheridan	16,000	1.6	26,200	11,000	2.2	24,100	5,000	0.4	2,100
Weston	8,000	0.9	7,200						
Other Cnty				5,000	1.5	7,400	25,000	0.6	16,200
NE District	65,000	1.1	71,000	25,000	1.9	47,000	40,000	0.6	24,000
Lincoln	41,000	1.7	71,100	35,000	1.8	63,000	6,000	1.4	8,100
Sublette	97,000	1.0	97,900	58,000	1.3	75,200	39,000	0.6	22,700
Teton	14,000	1.8	25,200						
Uinta	43,000	1.5	66,000						
Other Cnty				52,000	1.7	88,000	5,000	0.6	3,200
West District	195,000	1.3	260,200	145,000	1.6	226,200	50,000	0.7	34,000
Albany	73,000	1.1	79,900	63,000	1.2	75,600	10,000	0.4	4,300
Carbon	74,000	1.8	130,200						
Natrona	6,000	2.3	13,700	5,000	2.6	13,000	1,000	0.7	700
Sweetwater	7,000	1.4	10,000						
Other Cnty				78,000	1.8	139,200	3,000	0.3	1,000
SC District	160,000	1.5	233,800	146,000	1.6	227,800	14,000	0.4	6,000
Converse	12,000	0.8	9,600	7,000	1.1	7,700	5,000	0.4	1,900
Goshen	9,000	1.1	9,500	5,000	1.4	7,000	4,000	0.6	2,500
Laramie	31,000	1.2	35,900	19,000	1.5	28,500	12,000	0.6	7,400
Niobrara	13,000	1.4	17,700	4,000	2.7	10,800	9,000	0.8	6,900
Platte	15,000	1.5	22,400	10,000	2.0	20,000	5,000	0.5	2,400
SE District	80,000	1.2	95,100	45,000	1.6	74,000	35,000	0.6	21,100
STATE	**540,000**	**1.4**	**756,000**	**400,000**	**1.7**	**670,000**	**140,000**	**0.6**	**86,000**

OTHER HAY: ACREAGE, YIELD, AND PRODUCTION, BY COUNTY, WYOMING, 2005

County and District	Total			Irrigated			Non-Irrigated		
	Harv	Yield	Production	Harv	Yield	Production	Harv	Yield	Production
	Acres	Tons	Tons	Acres	Tons	Tons	Acres	Tons	Tons
Big Horn	5,000	2.6	13,000	5,000	2.6	13,000			
Fremont	19,000	1.9	36,000	19,000	1.9	36,000			
Hot Springs	3,000	1.8	5,400	3,000	1.8	5,400			
Park	5,000	1.8	9,000	5,000	1.8	9,000			
Washakie	3,000	1.8	5,500	2,000	2.3	4,600	1,000	0.9	900
NW District	35,000	2.0	68,900	34,000	2.0	68,000	1,000	0.9	900
Campbell	17,000	0.9	15,600	2,000	2.1	4,200	15,000	0.8	11,400
Crook	23,000	0.8	19,300	1,000	1.9	1,900	22,000	0.8	17,400
Johnson	6,000	1.4	8,400	5,000	1.6	8,000	1,000	0.4	400
Sheridan	14,000	1.6	22,100	7,000	2.2	15,300	7,000	1.0	6,800
Weston	10,000	1.1	10,600	2,000	2.8	5,600	8,000	0.6	5,000
NE District	70,000	1.1	76,000	17,000	2.1	35,000	53,000	0.8	41,000
Lincoln	40,000	1.6	65,300	31,000	1.9	59,000	9,000	0.7	6,300
Sublette	98,000	1.0	102,200	59,000	1.4	82,000	39,000	0.5	20,200
Teton	8,000	1.8	14,500						
Uinta	44,000	1.7	76,000						
Other Cnty				46,000	1.9	86,000	6,000	0.8	4,500
West District	190,000	1.4	258,000	136,000	1.7	227,000	54,000	0.6	31,000
Albany	75,000	1.2	93,000	70,000	1.3	91,000	5,000	0.4	2,000
Carbon	77,000	1.7	130,600	76,000	1.7	130,000	1,000	0.6	600
Natrona	5,000	1.5	7,300	4,000	1.7	6,800	1,000	0.5	500
Sweetwater	9,000	1.7	15,200	8,000	1.8	14,200	1,000	1.0	1,000
SC District	166,000	1.5	246,100	158,000	1.5	242,000	8,000	0.5	4,100
Converse	8,000	1.1	8,600	5,000	1.3	6,500	3,000	0.7	2,100
Goshen	12,000	1.7	20,700	7,000	2.4	16,700	5,000	0.8	4,000
Laramie	30,000	1.3	39,500	18,000	1.6	28,800	12,000	0.9	10,700
Niobrara	13,000	1.1	14,400	4,000	1.8	7,200	9,000	0.8	7,200
Platte	16,000	1.5	23,800	11,000	1.8	19,800	5,000	0.8	4,000
SE District	79,000	1.4	107,000	45,000	1.8	79,000	34,000	0.8	28,000
STATE	**540,000**	**1.4**	**756,000**	**390,000**	**1.7 597,00**	**651,000**	**150,000**	**0.7**	**105,000**

OTHER HAY: ACREAGE, YIELD, AND PRODUCTION, BY COUNTY, WYOMING, 2006

County and District	Total			Irrigated			Non-Irrigated		
	Harv	Yield	Production	Harv	Yield	Production	Harv	Yield	Production
	Acres	Tons	Tons	Acres	Tons	Tons	Acres	Tons	Tons
Big Horn	5,000	2.7	13,600	5,000	2.7	13,600			
Fremont	20,000	1.7	34,000	20,000	1.7	34,000			
Hot Springs	2,500	1.7	4,200	2,500	1.7	4,200			
Park	7,000	2.6	18,300	7,000	2.6	18,300			
Washakie	2,500	2.0	4,900	25,000	2.0	4,900			
NW District	37,000	2.0	75,000	37,000	2.0	75,000			
Campbell	15,000	0.9	13,600	1,500	2.3	3,400	13,500	0.8	10,200
Crook	30,000	0.9	26,100	1,000	2.2	2,200	29,000	0.8	23,900
Johnson	5,000	1.3	6,600	4,000	1.6	6,200	1,000	0.4	400
Sheridan	9,000	1.3	12,000	6,000	1.7	10,400	3,000	0.5	1,600
Weston	7,000	1.1	7,700	500	3.6	1,800	6,500	0.9	5,900
NE District	66,000	1.0	66,000	13,000	1.8	24,000	53,000	0.8	42,000
Lincoln	45,000	1.5	69,600	33,000	1.9	62,200	12,000	0.6	7,400
Sublette	98,000	1.1	104,600	74,000	1.3	94,900	24,000	0.4	9,700
Teton	8,000	1.4	11,400	7,000	1.6	10,900	1,000	0.5	500
Uinta	40,000	1.8	73,400	39,000	1.9	73,000	1,000	0.4	400
West District	191,000	1.4	259,000	153,000	1.6	241,000	38,000	0.5	18,000
Albany	65,000	0.9	60,200	64,000	0.9	59,700	1,000	0.5	500
Carbon	88,000	1.3	112,900	88,000	1.3	112,900			
Natrona	8,000	1.7	13,800	6,500	2.0	13,000	1,500	0.5	800
Sweetwater	7,000	1.4	10,100	5,500	1.7	9,400	1,500	0.5	700
SC District	168,000	1.2	197,000	164,000	1.2	195,000	4,000	0.5	2,000
Converse	9,000	1.0	8,700	6,000	1.3	8,000	3,000	0.2	700
Goshen	16,000	2.1	33,700	13,000	2.5	32,400	3,000	0.4	1,300
Laramie	32,000	1.0	32,200	13,000	1.8	23,200	19,000	0.5	9,000
Niobrara	8,000	1.6	12,700	5,000	2.3	11,700	3,000	0.3	1,000
Platte	23,000	1.3	30,700	21,000	1.4	29,700	2,000	0.5	1,000
SE District	88,000	1.3	118,000	58,000	1.8	105,000	30,000	0.4	13,000
STATE	**550,000**	**1.3**	**715,000**	**425,000**	**1.5**	**640,000**	**125,000**	**0.6**	**75,000**

OTHER HAY: ACREAGE, YIELD, AND PRODUCTION, BY COUNTY, WYOMING, 2007

County and District	Total			Irrigated			Non-Irrigated		
	Harv	Yield	Production	Harv	Yield	Production	Harv	Yield	Production
	Acres	Tons	Tons	Acres	Tons	Tons	Acres	Tons	Tons
Big Horn	4,000	2.2	8,600	4,000	2.2	8,600			
Fremont	25,000	2.2	56,000	25,000	2.2	56,000			
Park	6,000	2.3	14,000						
Other Cnty	7,000	1.8	12,400	12,500	2.1	26,000	500	0.8	400
NW District	42,000	2.2	91,000	41,500	2.2	90,600	500	0.8	400
Campbell	10,000	1.0	10,000	500	1.2	600	9,500	1.0	9,400
Crook	23,000	1.0	23,000	500	2.4	1,200	22,500	1.0	21,800
Johnson	6,000	2.3	13,500	5,000	2.5	12,500	1,000	1.0	1,000
Sheridan	10,000	1.9	18,500	6,000	2.1	12,600	4,000	1.5	5,900
Weston	6,000	0.8	5,000	1,000	2.6	2,600	5,000	0.5	2,400
NE District	55,000	1.3	70,000	13,000	2.3	29,500	42,000	1.0	40,500
Lincoln	35,000	1.8	63,000	27,000	1.6	44,300	8,000	2.3	18,700
Sublette	92,000	1.2	112,000						
Teton	7,000	1.9	13,000						
Uinta	44,000	1.8	80,000	44,000	1.8	80,000			
Other Cnty				81,000	1.1	90,600	18,000	1.9	34,400
West District	178,000	1.5	268,000	152,000	1.4	214,900	26,000	2.0	53,100
Albany	66,000	1.2	81,000	65,000	1.2	80,500	1,000	0.5	500
Carbon	85,000	2.0	173,000	83,000	2.1	171,000	2,000	1.0	2,000
Natrona	3,000	1.6	4,900						
Sweetwater	6,000	1.4	8,100						
Other Cnty				8,500	1.5	12,500	500	1.0	500
SC District	160,000	1.7	267,000	156,500	1.7	264,000	3,500	0.9	3,000
Converse	10,000	1.8	18,000	8,500	1.9	16,300	1,500	1.1	1,700
Goshen	16,000	2.0	32,000	10,000	2.5	25,000	6,000	1.2	7,000
Laramie	35,000	1.5	54,000	21,000	2.0	42,000	14,000	0.9	12,000
Niobrara	5,000	1.6	8,000	2,500	2.5	6,200	2,500	0.7	1,800
Platte	29,000	1.4	40,000	25,000	1.5	36,500	4,000	0.9	3,500
SE District	95,000	1.6	152,000	67,000	1.9	126,000	28,000	0.9	26,000
STATE	**530,000**	**1.6**	**848,000**	**430,000**	**1.7**	**725,000**	**100,000**	**1.2**	**123,000**

OTHER HAY: ACREAGE, YIELD, AND PRODUCTION, BY COUNTY, WYOMING, 2008

County and District	Total			Irrigated			Non-Irrigated		
	Harv	Yield	Production	Harv	Yield	Production	Harv	Yield	Production
	Acres	Tons	Tons	Acres	Tons	Tons	Acres	Tons	Tons
Big Horn	7,000	2.4	16,900						
Fremont	30,000	1.3	39,000						
Hot Springs	4,000	1.3	5,000						
Park	7,100	2.5	17,400						
Washakie	2,000	1.1	2,200						
Other Cnty				49,000	1.6	79,600	1,100	0.8	900
NW District	50,100	1.6	80,500	49,000	1.6	79,600	1,100	0.8	900
Campbell	21,000	1.1	23,600						
Crook	24,300	1.0	24,600						
Johnson	9,000	1.5	13,100	7,100	1.6	11,700	1,900	0.7	1,400
Sheridan	14,000	1.4	20,000	7,900	1.8	13,900	6,100	1.0	6,100
Weston	6,000	0.5	3,200						
Other Cnty				4,700	1.9	8,900	46,600	0.9	42,500
NE District	74,300	1.1	84,500	19,700	1.8	34,500	54,600	0.9	50,000
Lincoln	36,000	1.6	58,300	28,900	1.9	54,100	7,100	0.6	4,200
Sublette	84,000	1.0	86,700						
Teton	5,000	1.6	7,800	3,900	1.7	6,800	1,100	0.9	1,000
Uinta	40,000	1.7	68,700						
Other Cnty				122,600	1.3	154,500	1,400	0.6	900
West District	165,000	1.3	221,500	155,400	1.4	215,400	9,600	0.6	6,100
Albany	49,000	1.7	81,500						
Carbon	70,000	1.7	120,300						
Natrona	4,600	0.4	1,900						
Sweetwater	7,000	1.8	12,400						
Other Cnty				124,000	1.7	206,500	6,600	1.5	9,600
SC District	130,600	1.7	216,100	124,000	1.7	206,500	6,600	1.5	9,600
Converse	11,000	1.7	18,600	8,400	2.0	16,900	2,600	0.7	1,700
Goshen	12,000	1.7	19,800	4,900	2.2	10,800	7,100	1.3	9,000
Laramie	18,000	1.1	20,600	10,200	1.2	12,200	7,800	1.1	8,400
Niobrara	10,000	1.0	9,800	2,300	2.5	5,700	7,700	0.5	4,100
Platte	29,000	1.0	28,600	21,100	1.1	22,400	7,900	0.8	6,200
SE District	80,000	1.2	97,400	46,900	1.4	68,000	33,100	0.9	29,400
STATE	**500,000**	**1.4**	**700,000**	**395,000**	**1.5**	**604,000**	**105,000**	**0.9**	**96,000**

ALL HAY: ACREAGE, YIELD, AND PRODUCTION, BY COUNTY, WYOMING, 2003

County and District	Total			Irrigated			Non-Irrigated		
	Harv	Yield	Production	Harv	Yield	Production	Harv	Yield	Production
	Acres	Tons	Tons	Acres	Tons	Tons	Acres	Tons	Tons
Big Horn	35,000	3.6	127,600	34,000	3.7	126,500	1,000	1.1	1,100
Fremont	93,000	3.5	323,700	88,000	3.6	319,600	5,000	0.8	4,100
Hot Springs	13,000	2.9	37,500	13,000	2.9	37,500			
Park	40,000	3.4	134,500	40,000	3.4	134,500			
Washakie	19,000	3.0	57,200	18,000	3.1	56,500	1,000	0.7	700
NW District	200,000	3.4	680,500	193,000	3.5	674,600	7,000	0.8	5,900
Campbell	64,000	0.9	57,500	9,000	2.0	18,200	55,000	0.7	39,300
Crook	100,000	0.9	89,000						
Johnson	31,000	2.2	69,500	26,000	2.5	65,500	5,000	0.8	4,000
Sheridan	66,000	2.8	182,500	49,000	3.3	161,500	17,000	1.2	21,000
Weston	38,000	0.9	34,500						
Other Cnty				14,000	1.9	26,800	124,000	0.8	96,700
NE District	299,000	1.4	433,000	98,000	2.8	272,000	201,000	0.8	161,000
Lincoln	80,000	2.1	164,500	62,000	2.4	148,500	18,000	0.9	16,000
Sublette	95,000	0.9	83,500	51,000	1.2	60,500	44,000	0.5	23,000
Teton	15,500	2.1	32,000	13,000	2.3	30,500	2,500	0.6	1,500
Uinta	42,500	1.4	59,000	34,000	1.6	54,500	8,500	0.5	4,500
West District	233,000	1.5	339,000	160,000	1.8	294,000	73,000	0.6	45,000
Albany	98,000	1.4	139,400						
Carbon	90,000	1.7	149,900						
Natrona	28,000	2.8	77,700						
Sweetwater	19,000	1.7	31,500	17,000	1.8	30,500	2,000	0.5	1,000
Other Cnty				197,000	1.8	356,500	19,000	0.6	10,500
SC District	235,000	1.7	398,500	214,000	1.8	387,000	21,000	0.5	11,500
Converse	33,000	1.9	64,000	25,000	2.3	57,900	8,000	0.8	6,100
Goshen	58,000	3.2	188,000	46,000	3.9	179,000	12,000	0.8	9,000
Laramie	58,000	2.1	122,700	36,000	2.9	105,500	22,000	0.8	17,200
Niobrara	38,000	1.9	71,000	16,000	3.5	56,500	22,000	0.7	14,500
Platte	46,000	2.1	98,300	32,000	2.8	88,500	14,000	0.7	9,800
SE District	233,000	2.3	544,000	155,000	3.1	487,400	78,000	0.7	56,600
STATE	**1,200,000**	**2.0**	**2,395,000**	**820,000**	**2.6**	**2,115,000**	**380,000**	**0.7**	**280,000**

ALL HAY: ACREAGE, YIELD, AND PRODUCTION, BY COUNTY, WYOMING, 2004

County and District	Total			Irrigated			Non-Irrigated		
	Harv	Yield	Production	Harv	Yield	Production	Harv	Yield	Production
	Acres	Tons	Tons	Acres	Tons	Tons	Acres	Tons	Tons
Big Horn	33,000	3.5	116,000	33,000	3.5	116,000			
Fremont	82,000	3.4	280,000	82,000	3.4	280,000			
Hot Springs	12,000	2.6	30,600	12,000	2.6	30,600			
Park	34,000	3.1	104,500	32,000	3.2	103,100	2,000	0.7	1,400
Washakie	14,000	3.4	47,300	14,000	3.4	47,300			
NW District	175,000	3.3	578,400	173,000	3.3	577,000	2,000	0.7	1,400
Campbell	24,000	1.4	34,300						
Crook	57,000	0.7	40,300						
Johnson	22,000	1.7	37,500	20,000	1.8	36,600	2,000	0.5	900
Sheridan	48,000	2.1	98,600	39,000	2.4	94,100	9,000	0.5	4,500
Weston	29,000	0.7	21,300	6,000	2.3	13,800	23,000	0.3	7,500
Other Cnty				17,000	2.4	40,500	64,000	0.5	34,100
NE District	180,000	1.3	232,000	82,000	2.3	185,000	98,000	0.5	47,000
Lincoln	70,000	2.1	150,000	59,000	2.3	132,800	11,000	1.6	17,200
Sublette	102,000	1.1	107,300						
Teton	15,000	1.8	26,700						
Uinta	48,000	1.6	77,200	44,000	1.7	74,200	4,000	0.8	3,000
Other Cnty				75,000	1.5	109,200	42,000	0.6	24,800
West District	235,000	1.5	361,200	178,000	1.8	316,200	57,000	0.8	45,000
Albany	78,000	1.1	86,500	66,000	1.2	81,600	12,000	0.4	4,900
Carbon	82,000	1.8	150,200	80,000	1.9	149,600	2,000	0.3	600
Natrona	23,000	2.6	59,400						
Sweetwater	17,000	1.9	32,200						
Other Cnty				36,000	2.5	89,600	4,000	0.5	2,000
SC District	200,000	1.6	328,300	182,000	1.8	320,800	18,000	0.4	7,500
Converse	32,000	1.6	49,800	24,000	1.9	46,700	8,000	0.4	3,100
Goshen	54,000	3.6	195,400	49,000	3.9	191,800	5,000	0.7	3,600
Laramie	54,000	2.2	120,700	40,000	2.8	112,500	14,000	0.6	8,200
Niobrara	26,000	2.2	57,000	14,000	3.6	49,800	12,000	0.6	7,200
Platte	34,000	2.7	93,200	28,000	3.2	90,200	6,000	0.5	3,000
SE District	200,000	2.6	516,100	155,000	3.2	491,000	45,000	0.6	25,100
STATE	**990,000**	**2.0**	**2,016,000**	**770,000**	**2.5**	**1,890,000**	**220,000**	**0.6**	**126,000**

ALL HAY: ACREAGE, YIELD, AND PRODUCTION, BY COUNTY, WYOMING, 2005

County and District	Total			Irrigated			Non-Irrigated		
	Harv	Yield	Production	Harv	Yield	Production	Harv	Yield	Production
	Acres	Tons	Tons	Acres	Tons	Tons	Acres	Tons	Tons
Big Horn	40,000	3.3	132,000	40,000	3.3	132,000			
Fremont	87,000	3.3	285,000	87,000	3.3	285,000			
Hot Springs	18,000	2.3	41,400	18,000	2.3	41,400			
Park	39,000	3.1	119,700	38,000	3.1	119,000	1,000	0.7	700
Washakie	16,000	3.3	53,500	15,000	3.5	52,600	1,000	0.9	900
NW District	200,000	3.2	631,600	198,000	3.2	630,000	2,000	0.8	1,600
Campbell	51,000	1.0	52,100	8,000	2.6	20,700	43,000	0.7	31,400
Crook	90,000	0.7	61,300	6,000	1.8	10,900	84,000	0.6	50,400
Johnson	31,000	2.0	62,400	28,000	2.2	61,000	3,000	0.5	1,400
Sheridan	63,000	2.5	155,100	41,000	3.2	130,300	22,000	1.1	24,800
Weston	31,000	0.9	27,100	4,000	2.5	10,100	27,000	0.6	17,000
NE District	266,000	1.3	358,000	87,000	2.7	233,000	179,000	0.7	125,000
Lincoln	77,000	2.0	154,000	61,000	2.3	140,000	16,000	0.9	14,000
Sublette	103,000	1.1	112,000						
Teton	12,000	2.0	24,000						
Uinta	48,000	1.8	84,000	42,000	1.9	79,500	6,000	0.8	4,500
Other Cnty				74,000	1.5	114,500	41,000	0.5	21,500
West District	240,000	1.6	374,000	177,000	1.9	334,000	63,000	0.6	40,000
Albany	79,000	1.3	99,500						
Carbon	88,000	1.7	149,100	87,000	1.7	148,500	1,000	0.6	600
Natrona	25,000	2.8	70,800						
Sweetwater	22,000	2.2	49,000	20,000	2.4	47,200	2,000	0.9	1,800
Other Cnty				97,000	1.7	167,300	7,000	0.4	3,000
SC District	214,000	1.7	368,400	204,000	1.8	363,000	10,000	0.5	5,400
Converse	30,000	1.9	55,600	23,000	2.2	51,500	7,000	0.6	4,100
Goshen	59,000	3.8	222,300	51,000	4.2	214,700	8,000	1.0	7,600
Laramie	54,000	2.5	132,700	40,000	3.0	119,800	14,000	0.9	12,900
Niobrara	35,000	1.9	66,400	16,000	3.3	52,200	19,000	0.7	14,200
Platte	42,000	2.5	107,000	34,000	3.0	100,800	8,000	0.8	6,200
SE District	220,000	2.7	584,000	164,000	3.3	539,000	56,000	0.8	45,000
STATE	**1,140,000**	**2.0**	**2,316,000**	**830,000**	**2.5**	**2,099,000**	**310,000**	**0.7**	**217,000**

ALL HAY: ACREAGE, YIELD, AND PRODUCTION, BY COUNTY, WYOMING, 2006

County and District	Total			Irrigated			Non-Irrigated		
	Harv	Yield	Production	Harv	Yield	Production	Harv	Yield	Production
	Acres	Tons	Tons	Acres	Tons	Tons	Acres	Tons	Tons
Big Horn	39,000	3.6	139,600	39,000	3.6	139,600			
Fremont	85,000	3.2	275,000	85,000	3.2	275,000			
Hot Springs	15,500	2.7	41,200	15,500	2.7	41,200			
Park	39,000	3.4	134,300	39,000	3.4	134,300			
Washakie	14,500	3.3	47,900	14,500	3.3	47,900			
NW District	193,000	3.3	638,000	193,000	3.3	638,000			
Campbell	38,000	1.1	42,800	6,500	3.4	22,000	31,500	0.7	20,800
Crook	90,000	1.0	85,600	6,000	2.1	12,700	84,000	0.9	72,900
Johnson	25,000	1.6	41,000	22,000	1.8	40,000	3,000	0.3	1,000
Sheridan	33,000	1.9	62,800	26,000	2.3	60,000	7,000	0.4	2,800
Weston	23,000	1.2	27,800	2,500	3.7	9,300	20,500	0.9	18,500
NE District	209,000	1.2	260,000	63,000	2.3	144,000	146,000	0.8	116,000
Lincoln	79,000	2.1	164,400	63,000	2.4	151,000	16,000	0.8	13,400
Sublette	102,000	1.1	112,900						
Teton	12,000	1.8	22,100						
Uinta	42,000	1.9	78,600	41,000	1.9	78,200	1,000	0.4	400
Other Cnty				88,000	1.4	123,800	26,000	0.4	11,200
West District	235,000	1.6	378,000	192,000	1.8	353,000	43,000	0.6	25,000
Albany	68,000	1.0	65,700	67,000	1.0	65,200	1,000	0.5	500
Carbon	97,000	1.4	131,900	97,000	1.4	131,900			
Natrona	26,000	2.6	66,800						
Sweetwater	20,000	2.4	47,600						
Other Cnty				41,000	2.7	111,900	5,000	0.5	2,500
SC District	211,000	1.5	312,000	205,000	1.5	309,000	6,000	0.5	3,000
Converse	23,000	1.5	33,500	18,000	1.8	32,000	5,000	0.3	1,500
Goshen	58,500	3.8	223,100	55,000	4.0	221,400	3,500	0.5	1,700
Laramie	55,500	2.1	117,500	36,000	3.0	108,200	19,500	0.5	9,300
Niobrara	19,500	2.1	41,600	13,000	3.0	38,700	6,500	0.4	2,900
Platte	45,500	2.4	111,300	40,000	2.7	107,700	5,500	0.7	3,600
SE District	202,000	2.6	527,000	162,00016	3.1	508,000	40,000	0.5	19,000
STATE	**1,050,000**	**2.0**	**2,115,000**	**815,000**	**2.4**	**1,952,000**	**235,000**	**0.7**	**163,000**

ALL HAY: ACREAGE, YIELD, AND PRODUCTION, BY COUNTY, WYOMING, 2007

County and District	Total			Irrigated			Non-Irrigated		
	Harv	Yield	Production	Harv	Yield	Production	Harv	Yield	Production
	Acres	Tons	Tons	Acres	Tons	Tons	Acres	Tons	Tons
Big Horn	34,000	3.4	114,600	34,000	3.4	114,600			
Fremont	90,000	3.3	299,000	90,000	3.3	299,000			
Hot Springs									
Park	43,000	3.4	147,000						
Washakie									
Other Cnty	33,000	2.8	92,400	73,500	3.2	235,500	2,500	1.6	3,900
NW District	200,000	3.3	653,000	197,500	3.3	649,100	2,500	1.6	3,900
Campbell	45,000	1.2	53,000	6,500	3.0	19,600	38,500	0.9	33,400
Crook	95,000	1.4	133,000	6,500	2.5	16,200	88,500	1.3	116,800
Johnson	28,000	2.8	79,500	25,500	3.0	76,700	2,500	1.1	2,800
Sheridan	38,000	2.5	94,500	24,500	3.0	72,400	13,500	1.6	22,100
Weston	29,000	0.8	24,000	4,000	3.2	12,600	25,000	0.5	11,400
NE District	235,000	1.6	384,000	67,000	2.9	197,500	168,000	1.1	186,500
Lincoln	70,000	1.9	135,100	57,000	1.9	109,800	13,000	1.9	25,300
Sublette	96,000	1.3	120,500						
Teton	12,000	2.1	24,700						
Uinta	47,000	1.9	89,700	47,000	1.9	89,700			
Other Cnty				89,000	1.2	109,400	19,000	1.9	35,800
West District	225,000	1.6	370,000	193,000	1.6	308,900	32,000	1.9	61,100
Albany	71,000	1.3	90,500	69,500	1.3	89,500	1,500	0.7	1,000
Carbon	101,000	2.0	201,500	96,000	2.0	196,500	5,000	1.0	5,000
Natrona	28,000	2.9	82,400						
Sweetwater	20,000	2.1	42,600						
Other Cnty				47,000	2.6	124,000	1,000	1.0	1,000
SC District	220,000	1.9	417,000	212,500	1.9	410,000	7,500	0.9	7,000
Converse	32,000	1.9	62,000	29,000	2.0	58,900	3,000	1.0	3,100
Goshen	59,000	3.6	214,000	51,000	4.0	204,800	8,000	1.2	9,200
Laramie	57,000	2.0	116,000	42,000	2.5	103,500	15,000	0.8	12,500
Niobrara	20,000	2.4	48,000	11,500	3.6	41,900	8,500	0.7	6,100
Platte	52,000	2.4	123,000	46,500	2.5	118,400	5,500	0.8	4,600
SE District	220,000	2.6	563,000	180,000	2.9	527,500	40,000	0.9	35,500
STATE	**1,100,000**	**2.2**	**2,387,000**	**850,000**	**2.5**	**2,093,000**	**250,000**	**1.2**	**294,000**

ALL HAY: ACREAGE, YIELD, AND PRODUCTION, BY COUNTY, WYOMING, 2008

County and District	Total			Irrigated			Non-Irrigated		
	Harv	Yield	Production	Harv	Yield	Production	Harv	Yield	Production
	Acres	Tons	Tons	Acres	Tons	Tons	Acres	Tons	Tons
Big Horn	32,000	3.5	113,000						
Fremont	88,000	3.3	288,000	87,000	3.3	287,100	1,000	0.9	900
Hot Springs	12,000	2.1	25,000						
Park	37,000	3.6	135,000						
Washakie	16,000	3.6	58,000						
Other Cnty				96,000	3.4	330,500	1,000	0.5	500
NW District	185,000	3.3	619,000	183,000	3.4	617,600	2,000	0.7	1,400
Campbell	57,000	1.3	73,000	6,500	2.6	16,900	50,500	1.1	56,100
Crook	89,000	1.2	108,100	6,000	2.4	14,300	83,000	1.1	93,800
Johnson	28,000	2.3	65,300	25,400	2.5	62,400	2,600	1.1	2,900
Sheridan	48,000	2.2	104,000	29,500	2.8	81,300	18,500	1.2	22,700
Weston	26,700	1.4	38,100	4,000	3.5	14,000	22,700	1.1	24,100
NE District	248,700	1.6	388,500	71,400	2.6	188,900	177,300	1.1	199,600
Lincoln	68,000	2.0	136,100	53,300	2.3	120,000	14,700	1.1	16,100
Sublette	87,000	1.1	92,400						
Teton	9,000	1.8	16,000	7,100	2.0	14,000	1,900	1.1	2,000
Uinta	46,000	1.8	82,000						
Other Cnty				131,000	1.3	173,100	2,000	0.7	1,300
West District	210,000	1.6	326,500	191,400	1.6	307,100	18,600	1.0	19,400
Albany	56,000	1.8	99,000	54,600	1.8	97,700	1,400	0.9	1,300
Carbon	86,000	1.8	150,700	79,800	1.8	142,600	6,200	1.3	8,100
Natrona	21,000	2.6	54,000						
Sweetwater	17,000	2.3	39,000						
Other Cnty				36,600	2.5	91,100	1,400	1.4	1,900
SC District	180,000	1.9	342,700	171,000	1.9	331,400	9,000	1.3	11,300
Converse	32,000	2.9	93,000	28,700	3.2	90,900	3,300	0.6	2,100
Goshen	51,000	3.9	198,000	42,100	4.5	188,400	8,900	1.1	9,600
Laramie	42,300	2.5	106,400	33,000	2.9	97,200	9,300	1.0	9,200
Niobrara	29,000	1.7	48,900	12,000	3.1	37,000	17,000	0.7	11,900
Platte	52,000	2.2	114,000	42,400	2.5	106,500	9,600	0.8	7,500
SE District	206,300	2.7	560,300	158,200	3.3	520,000	48,100	0.8	40,300
STATE	**1,030,000**	**2.2**	**2,223,000**	**775,000**	**2.5**	**1,965,000**	**255,000**	**1.1**	**272,000**

Prices

Compliments of the Wyoming Business Council.
Photo by Graig Mars, Burns Wyoming.

PRICES

The Wyoming **All Commodities Price Index** in 2008 fluctuated throughout the year. The index peaked at 159 (1990-92=100) in July, influenced by livestock marketings and strong crop prices. The low for the year was 135 in December. The **All Livestock Index**, which drives the **All Commodities Index** in Wyoming, was below the previous year all but 5 months. The Index hit a high of 139 in August and a low of 98 in December. The **All Crops Index** was higher in 2008 for the entire year. The index started at 164 in January, hit a low in August at 152, and peaked at 186 in October.

Beef Cattle prices started 2008 in the mid $80's, rebounded in late summer, and ended the year in the low $70's. The average price for the year was $91.20 per cwt., down $1.70 from 2007 and down $7.70 from 2006. Monthly prices peaked at $104.00 in July before sliding to $73.60 in November.

Combined **Steer and Heifer** prices started out at $100.00 per cwt. but and rose to $109.00 per cwt. in July and August before sliding to $91.00 in December. The average price for the year was $103.00 per cwt., down $3.00 from 2007 and down $8.00 from 2007.

Calf prices started out the year at $121.00 per cwt. The monthly high for the year was $130.00 in June and the low was $105.00 in December. The average price for the year was $110.00 per cwt., down $14.00 from 2007 and down $21.00 from 2006.

Sheep prices fluctuated throughout 2008**.** Prices averaged $23.50 per cwt., down $5.20 from 2007. Monthly prices ranged from a low of $17.50 per cwt. in October to a high of $36.90 per cwt. in December.

Lamb prices averaged $104.00 per cwt. in 2008, up $3.00 from 2007 and down $3.00 from 2006. Prices hit a high of $110.00 in June and remained at that level until November while the low was $96.00 in April.

Wool prices averaged $1.46 per pound in 2008, the highest price since 1989. The marketing year average was 1.26 cents in 2007, $0.92 in 2006, and $1.00 in 2005.

Hog prices started the marketing year in December 2007 at $45.20 per cwt. rose to a high of $58.20 in August 2008 but finished the year at $36.00 in November. The market year average price for hogs, at $42.20 per cwt., unchanged from 2007.

Milk prices finished weaker than in 2007. The marketing year average price for 2008 was $17.40 per cwt., down $0.90 from 2007. Prices started the year at a high of $18.90 per cwt. and hit a low of $15.20 in December.

The All Hay price for the 2008 crop stayed above the $110 mark. All hay started the marketing year in June 2008 at $130.00 per ton and ended the marketing year at $123 per ton in May 2009. The preliminary marketing year average price for **alfalfa**, at $113.00 per ton, was up $4.00 from 2007. The preliminary marketing year average price for **other hay** was $118.00 per ton, up $9.00 from 2007.

Wheat prices during the 2008 crop marketing year started out strong but fell in November and stayed lower for the remainder of the year. The preliminary marketing year average price was a record high at $7.20 per bushel, up $0.52 from 2007. The monthly high was $7.57 per bushel in July 2008.

Corn prices fluctuated during the 2008 crop marketing year. The preliminary marketing year average price was $4.00 per bushel, up 40 cents from 2007. The monthly price hit the high for the year in October 2008 at $5.70 per bushel.

Feed Barley preliminary market year average price for the U.S. was $3.82 up $1.76 per bushel.

Oats preliminary market year average price for 2008 was $3.35 per bushel, up 53 cents from 2007.

Dry Bean prices continued strong in 2008. The preliminary marketing year average price was $37.10 per cwt., up $10.20 from 2007.

The 2008 **Prices Paid Index** for the U.S. was higher than 2007. Prices paid by farmers and ranchers in the Mountain region on April 1, 2009 were lower for all items except feed or feed components and 10-34-0 fertilizer.

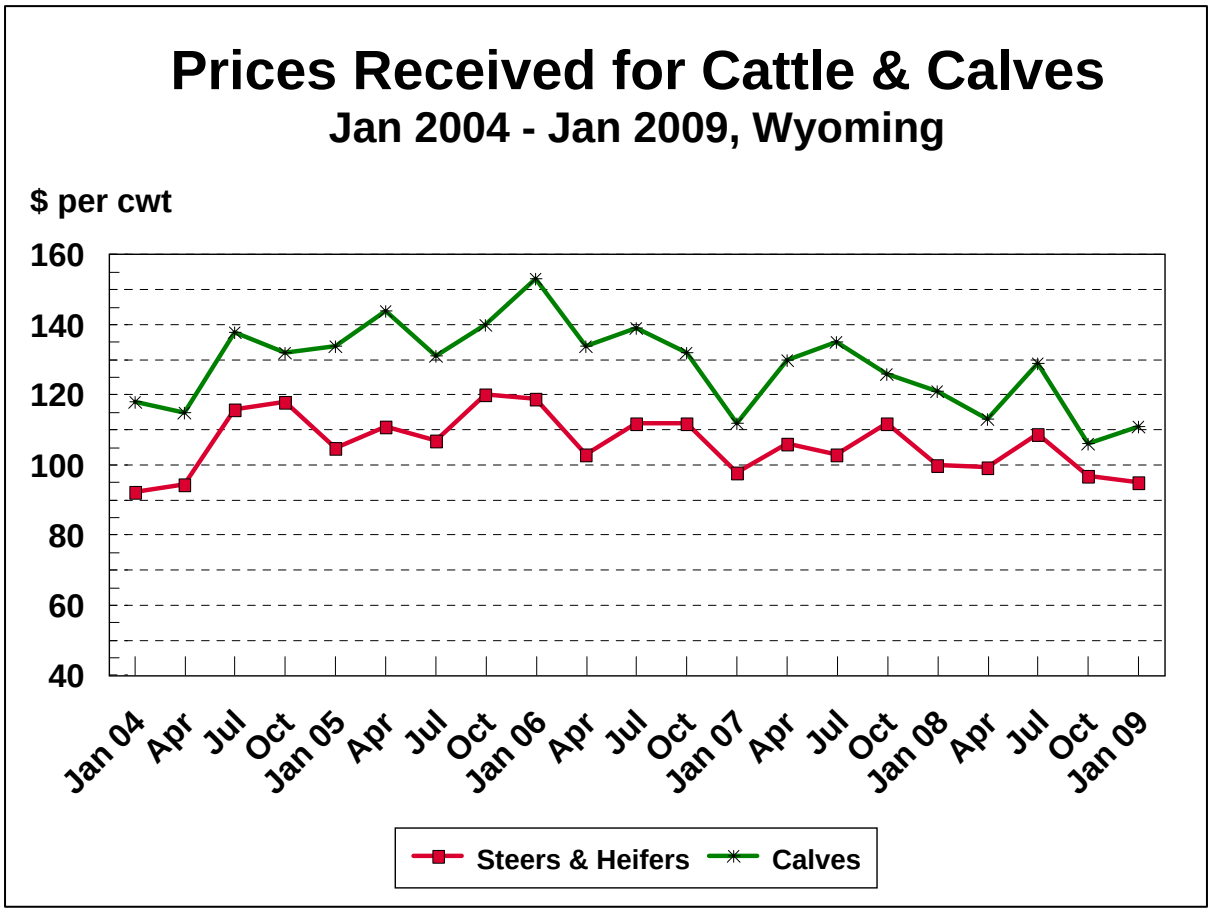
Prices Received for Cattle & Calves
Jan 2004 - Jan 2009, Wyoming
$ per cwt
160
140
120
100
80
60
40
Jan 04
Apr
Jul
Oct
Jan 05
Apr
Jul
Oct
Jan 06
Apr
Jul
Oct
Jan 07
Apr
Jul
Oct
Jan 08
Apr
Jul
Oct
Jan 09
Steers & Heifers
Calves

Prices Received for Sheep & Lambs
Jan 2004 - Jan 2009, Wyoming
$ per cwt
140
120
100
80
60
40
20
0
Jan 04
Apr
Jul
Oct
Jan 05
Apr
Jul
Oct
Jan 06
Apr
Jul
Oct
Jan 07
Apr
Jul
Oct
Jan 08
Apr
Jul
Oct
Jan 09
Sheep
Lambs

AVERAGE PRICES RECEIVED BY FARMERS AND RANCHERS: BY MARKETING YEAR AND MONTHS, WYOMING 2004-2008, U.S. 2008

Mkt Yr	Jan	Feb	Mar	Apr	May	Jun	Jul	Aug	Sep	Oct	Nov	Dec	Mkt Yr Avg
BEEF CATTLE 1/: Dollars per cwt.													
2004	85.20	80.70	90.10	89.40	97.20	102.00	111.00	111.00	112.00	101.00	92.50	92.70	98.80
2005	94.40	98.80	102.00	105.00	99.50	102.00	102.00	105.00	106.00	109.00	99.90	97.10	102.00
2006	110.00	106.00	99.60	94.30	88.90	97.50	104.00	107.00	106.00	88.60	78.20	75.40	98.90
2007	85.00	84.60	93.30	89.60	93.10	80.80	97.60	101.00	108.00	92.00	80.20	81.80	92.90
2008	85.60	92.90	94.10	89.50	86.90	74.80	104.00	105.00	103.00	85.00	73.60	73.90	91.20
U.S.													
2008	87.50	89.00	87.80	86.80	91.30	91.90	95.00	95.80	94.20	87.40	84.30	79.70	89.10
COWS: Dollars per cwt.													
2004	47.10	47.10	48.90	51.20	53.50	55.60	59.50	56.80	56.50	54.00	50.80	50.50	52.50
2005	51.80	54.80	57.80	60.80	61.80	59.80	57.10	52.10	52.90	50.50	50.80	50.80	54.20
2006	49.50	53.10	52.00	48.90	47.60	48.50	48.30	49.50	51.00	47.10	41.10	41.60	47.20
2007	43.90	45.20	47.80	49.50	52.00	52.00	53.80	53.60	49.00	45.20	40.80	44.10	47.00
2008	44.50	50.60	50.50	49.90	54.10	56.00	60.20	57.70	52.60	44.70	38.60	37.60	47.50
U.S.													
2008	46.50	51.70	51.50	50.70	54.10	54.40	56.50	57.60	54.80	48.40	43.10	40.20	50.60
STEERS AND HEIFERS: Dollars per cwt.													
2004	92.50	87.60	98.00	94.60	102.00	112.00	116.00	117.00	117.00	118.00	114.00	106.00	107.00
2005	105.00	106.00	107.00	111.00	112.00	110.00	107.00	107.00	108.00	120.00	122.00	117.00	109.00
2006	119.00	118.00	108.00	103.00	105.00	109.00	112.00	111.00	114.00	112.00	105.00	102.00	111.00
2007	98.00	97.00	102.00	106.00	104.00	100.00	103.00	107.00	113.00	112.00	110.00	108.00	106.00
2008	100.00	101.00	100.00	99.40	103.00	103.00	109.00	109.00	107.00	97.00	96.00	91.00	103.00
U.S.													
2008	93.60	94.30	92.90	91.80	96.10	96.50	99.60	100.00	99.30	92.90	90.90	85.70	94.50
CALVES: Dollars per cwt.													
2004	118.00	122.00	123.00	115.00	122.00	127.00	138.00	138.00	136.00	132.00	130.00	129.00	130.00
2005	134.00	137.00	136.00	144.00	140.00	139.00	131.00	135.00	132.00	140.00	144.00	146.00	140.00
2006	153.00	151.00	143.00	134.00	133.00	133.00	139.00	139.00	142.00	132.00	122.00	121.00	131.00
2007	112.00	114.00	126.00	130.00	125.00	124.00	135.00	133.00	131.00	126.00	123.00	123.00	124.00
2008	121.00	126.00	126.00	113.00	115.00	130.00	129.00	124.00	118.00	106.00	109.00	105.00	110.00
U.S.													
2008	117.00	120.00	118.00	116.00	120.00	118.00	114.00	117.00	113.00	106.00	105.00	98.90	110.00
SHEEP: Dollars per cwt.													
2004	45.00	40.00	37.60	36.60	34.00	30.60	40.90	40.70	42.30	42.60	40.50	45.00	40.30
2005	57.80	52.40	48.00	48.00	42.80	37.10	41.10	45.10	42.70	43.40	45.20	43.60	45.90
2006	50.80	43.30	34.50	29.80	29.90	23.10	24.20	26.90	36.00	30.50	27.70	34.00	30.80
2007	30.00	33.60	40.40	32.40	28.30	26.70	30.50	27.60	24.20	22.70	26.40	27.00	28.70
2008	23.30	26.90	26.00	28.50	24.30	19.70	24.00	24.30	19.00	17.50	27.50	36.90	23.50
U.S.													
2008	31.20	29.90	28.70	28.40	25.40	24.50	26.10	26.60	24.50	21.70	27.30	32.90	27.20
LAMBS: Dollars per cwt.													
2004	117.00	121.00	108.00	110.00	112.00	111.00	107.00	113.00	115.00	118.00	118.00	116.00	114.00
2005	118.00	122.00	115.00	115.00	119.00	132.00	131.00	120.00	126.00	120.00	122.00	122.00	121.00
2006	106.00	112.00	96.60	78.50	86.00	101.00	103.00	103.00	115.00	115.00	112.00	103.00	107.00
2007	100.00	92.10	94.00	94.10	92.00	100.00	106.00	107.00	101.00	101.00	101.00	100.00	101.00
2008	100.00	100.00	98.20	96.00	100.00	111.00	111.00	110.00	110.00	110.00	108.00	106.00	104.00
U.S.													
2008	97.00	96.50	97.40	99.40	101.00	102.00	103.00	99.90	99.40	97.40	100.00	101.00	99.60
ALL MILK SOLD TO PLANTS: Dollars per cwt.													
2004	12.90	12.70	14.30	16.70	16.70	18.10	18.10	14.80	15.70	15.60	16.30	16.30	15.80
2005	15.90	15.10	15.30	14.90	14.30	14.10	14.30	14.50	15.20	15.30	14.60	14.10	14.80
2006	13.70	13.20	12.80	12.00	12.00	12.00	11.80	12.40	13.00	13.40	13.70	13.70	12.80
2007	14.20	14.30	15.00	15.90	17.10	17.80	20.40	20.70	21.40	21.40	21.30	20.90	18.50
2008	18.90	18.50	16.90	17.70	17.40	17.20	18.50	17.70	17.40	16.90	16.70	15.20	17.40
U.S.													
2008	20.50	19.00	18.00	18.10	18.30	19.20	19.30	18.40	18.20	17.80	17.10	15.50	18.41

Mkt Yr	Prev Dec	Jan	Feb	Mar	Apr	May	Jun	Jul	Aug	Sep	Oct	Nov	Mkt Yr Avg
HOGS: Dollars per cwt.													
2004	33.90	35.50	39.70	42.80	40.50	56.10	54.40	54.80	53.80	49.50	46.80	52.40	46.40
2005	52.20	46.50	46.10	52.30	47.30	50.80	46.20	45.10	46.60	45.20	42.60	37.70	46.60
2006	40.00	32.20	37.50	35.80	35.30	42.30	51.80	42.50	44.70	42.60	40.20	36.10	41.10
2007	34.20	36.10	43.60	34.40	42.60	40.00	46.00	47.20	46.30	49.70	47.00	42.10	42.20
2008	45.20	40.00	47.00	41.10	45.60	84.40	42.50	40.40	58.20	45.40	42.00	36.00	42.20
U.S.													
2008	39.80	37.40	42.20	40.30	44.40	55.30	53.40	54.30	60.70	52.60	48.50	40.70	47.00

1/"Cows" and "Steers and Heifers" combined with allowance where necessary for slaughter bulls.

AVERAGE PRICES RECEIVED BY FARMERS AND RANCHERS: BY MARKETING YEAR AND MONTHS, WYOMING 2004-2008, U.S. 2008 1/

Mkt Yr	Current						Following						Mkt Yr Avg
	Jul	Aug	Sep	Oct	Nov	Dec	Jan	Feb	Mar	Apr	May	Jun	
ALL WHEAT: Dollars per bushel													
2004	3.31	2.95	3.05	3.10	3.31	3.23	3.31	3.24	3.30	3.25	3.22	3.22	3.20
2005	3.15	3.08	3.22	3.22	3.26	3.37	3.38	3.63	3.76	3.75	4.00	4.25	3.48
2006	4.38	4.27	4.28	4.88	4.53	4.77	4.52	4.73	4.85	4.80	4.59	4.88	4.53
2007	5.37	5.88	6.88	6.79	7.63	8.45	7.70	10.16	11.25	12.00	9.30	8.37	6.68
2008	7.17	7.57	6.65	7.71	5.23	5.18	5.51			5.16	5.40	3/	7.20
U.S.													
2008	7.16	7.64	7.43	6.67	6.28	5.97	6.21	5.79	5.71	5.75	5.84	3/	6.78
FEED BARLEY: Dollars per bushel													
2004	1.92	1.92	1.68	1.68	1.68		1.63			1.68	1.63	1.75	1.72
2005		1.92		1.49	1.56			1.56	1.68	1.68	1.68	1.68	1.63
2006												2.88	2.55
2007		2.96									4.39		3.92
2008												3/	2/
U.S.													
2008	4.72	4.54	4.46	3.82	3.43	3.00	2.90	2.63	2.73	2.65	2.99	3/	4.35
ALL BARLEY (Includes malting barley when marketed): Dollars per bushel													
2004	1.92	3.44	3.44	2.96	3.42		2.79			1.68	1.63	1.75	3.41
2005		3.30		2.87	3.06			3.46	3.20	1.68	3.11	1.68	3.28
2006			3.10		3.16	3.15	3.28	3.20	3.26			2.88	3.32
2007											4.39		3.62
2008										4.84		3/	5.00
U.S.													
2008	5.12	5.46	5.97	5.73	5.44	5.49	5.34	4.99	5.03	4.76	4.59	3/	5.37
OATS: Dollars per bushel													
2004	1.70	1.55	1.55	1.52	1.52	1.55	1.55	1.55	1.50	1.50	1.55	1.55	1.55
2005	1.55	1.60	1.60	1.60	1.60	1.60	1.60	1.60	1.60	1.60	1.60	1.60	1.60
2006			1.60				1.92	2.67					2.15
2007		2.69		3.20	3.50		2.40	3.52		3.04	2.88		2.82
2008									2.96			3/	3.35
U.S.													
2008	3.44	3.16	3.29	3.26	3.00	3.12	2.77	2.69	2.77	2.37	2.64	3/	3.15

Mkt Yr	Current							Following					Mkt Yr Avg
	Jun	Jul	Aug	Sep	Oct	Nov	Dec	Jan	Feb	Mar	Apr	May	
ALL HAY (Baled): Dollars per ton													
2004	70.00	69.00	71.00	73.00	77.00	76.00	75.00	73.00	73.00	72.00	73.00	73.00	73.50
2005	73.00	73.00	73.00	73.00	73.00	75.00	76.00	76.00	76.00	77.00	79.00	80.00	74.50
2006	92.00	97.00	99.00	100.00	102.00	104.00	103.00	105.00	108.00	109.00	112.00	114.00	101.00
2007	114.00	114.00	113.00	113.00	106.00	110.00	108.00	103.00	109.00	108.00	114.00	118.00	109.00
2008	130.00	120.00	114.00	114.00	125.00	114.00	110.00	110.00	113.00	112.00	117.00	123.00	117.00
U.S.													
2008	161.00	164.00	165.00	161.00	157.00	147.00	141.00	136.00	132.00	129.00	129.00	131.00	157.00
ALFALFA HAY (Baled): Dollars per ton													
2004	70.00	70.00	72.00	75.00	79.00	77.00	76.00	74.00	74.00	74.00	74.00	74.00	74.50
2005	73.00	73.00	74.00	74.00	74.00	76.00	77.00	76.00	77.00	78.00	79.00	81.00	75.00
2006	93.00	97.00	99.00	99.00	102.00	103.00	103.00	105.00	109.00	110.00	114.00	114.00	101.00
2007	114.00	114.00	114.00	114.00	104.00	110.00	107.00	103.00	110.00	110.00	115.00	120.00	109.00
2008	130.00	120.00	115.00	116.00	125.00	115.00	111.00	111.00	114.00	114.00	118.00	125.00	113.00
U.S.													
2008	172.00	177.00	180.00	176.00	172.00	163.00	155.00	149.00	143.00	137.00	133.00	138.00	172.00
OTHER HAY (Baled): Dollars per ton													
2004	66.00	65.00	66.00	69.00	73.00	72.00	70.00	68.00	68.00	68.00	68.00	68.00	69.50
2005	69.00	69.00	70.00	71.00	71.00	72.00	73.00	72.00	72.00	73.00	74.00	77.00	72.00
2006	85.00	93.00	101.00	103.00	103.00	110.00	103.00	103.00	105.00	105.00	108.00	111.00	103.00
2007	111.00	111.00	109.00	109.00	110.00	110.00	111.00	105.00	103.00	103.00	108.00	112.00	109.00
2008	122.00	120.00	112.00	108.00	125.00	111.00	108.00	106.00	106.00	108.00	112.00	114.00	118.00
U.S.													
2008	130.00	130.00	126.00	122.00	122.00	116.00	113.00	110.00	107.00	109.00	117.00	113.00	121.00

1/Market year average price for Wyoming and the United States for 2008 is preliminary.
2/Market year average price not available until August 31, 2008.
3/Not available at time of publication.

AVERAGE PRICES RECEIVED BY FARMERS AND RANCHERS: BY MARKETING YEAR AND MONTHS, WYOMING, 2004-2008, U.S. 2008 1/

Mkt Yr	Current			Following									Mkt Yr Avg
	Oct	Nov	Dec	Jan	Feb	Mar	Apr	May	Jun	Jul	Aug	Sep	
CORN: Dollars per bushel													
2004	2.60	2.60	2.60	2.73	2.70	2.65	2.23	2.24	2.24	2.24	2.01	2.00	2.48
2005	2.45	2.40	2.40	2.50	2.50	2.50	2.40	2.42	2.50	2.50	2.48	2.50	2.45
2006	2.49	2.49	2.54	2.73	3.03	4.06	2.50	2.50	4.02	4.40	4.50	2.50	2.64
2007	2.57	3.63	4.00	3.86	2.50		5.43	5.38					3.60
2008	5.70								2/	2/	2/	2/	4.00
U.S.													
2008	4.37	4.26	4.70	4.36	3.87	3.86	3.85	3.97	2/	2/	2/	2/	3.90

Mkt Yr	Current				Following								Mkt Yr Avg
	Sep	Oct	Nov	Dec	Jan	Feb	Mar	Apr	May	Jun	Jul	Aug	
DRY EDIBLE BEANS: Dollars per cwt.													
2004	21.80	25.70	26.80	26.50	26.10	28.40	27.60	27.80	26.60	25.50	26.60	26.50	25.90
2005	20.40	18.00	20.20	20.50	19.00	17.00	17.00	17.00	18.20	17.70	17.30	19.20	18.70
2006	20.00	21.60	20.50	21.70	20.30	23.80	24.40	25.80	24.70	25.00	27.00	27.00	22.00
2007	26.60	26.20	28.00	28.00	29.90		32.00	32.00	32.00		37.60	37.60	26.90
2008	37.60	37.00								2/	2/	2/	37.10
U.S.													
2008	36.80	40.00	34.50	34.50	35.50	30.10	32.50	31.70	31.40	2/	2/	2/	37.70

1/Market year average price for Wyoming and the United States for 2008 is preliminary.
2/Not available at time of publication.

INDEX NUMBERS OF PRICES RECEIVED BY FARMERS AND RANCHERS: BY MONTHS, WYOMING, 2004-2008, U.S. 2007-08, (1990-92=100)

Year	Jan	Feb	Mar	Apr	May	Jun	Jul	Aug	Sep	Oct	Nov	Dec
ALL LIVESTOCK AND PRODUCTS												
2004	113	107	123	117	128	134	145	146	149	138	124	124
2005	126	130	134	137	131	133	133	139	143	147	134	129
2006	143	137	130	122	116	127	133	139	141	125	107	102
2007	112	111	122	118	122	110	128	134	142	126	109	111
2008	114	122	123	117	115	102	134	139	136	115	100	98
U.S.												
2007	113	118	123	127	132	134	137	137	138	131	134	134
2008	129	131	129	128	134	137	138	137	133	127	123	119
ALL CROPS												
2004	109	107	110	109	108	107	94	102	110	114	114	112
2005	112	112	113	113	114	110	106	101	108	109	110	111
2006	112	113	113	112	115	119	122	111	130	134	133	135
2007	135	137	143	139	135	140	140	125	154	147	159	160
2008	164	166	164	182	172	171	164	152	173	186	164	156
U.S.												
2007	131	138	142	143	140	141	140	142	143	149	149	151
2008	158	164	167	169	173	183	182	177	174	167	156	149
ALL COMMODITIES												
2004	112	107	121	116	125	127	130	130	144	136	123	122
2005	123	127	131	133	128	127	125	125	139	144	131	126
2006	137	134	127	120	116	125	130	130	140	126	110	108
2007	116	115	125	121	123	116	132	131	143	127	115	119
2008	123	128	128	126	122	116	142	143	140	119	107	107
U.S.												
2007	123	127	132	134	136	137	139	139	140	141	142	143
2008	144	146	146	146	152	158	159	156	154	150	141	135

AVERAGE PRICES PAID BY FARMERS AND RANCHERS: SELECTED INPUTS, MOUNTAIN REGION 1/, APRIL 2005-2009

Commodity	2005	2006	2007	2008	2009
			Dollars		
Alfalfa Meal, per 100 Pounds	18.90	15.80	18.90	22.30	23.20
Beef Cattle Concentrate, 32-36% Protein, per Ton	429.00	437.00	456.00	482.00	543.00
Bran, per 100 Pounds	17.90	17.40	20.30	26.90	26.50
Corn Meal, per 100 Pounds	12.90	13.60	15.80	19.50	19.80
Cottonseed Meal, 41% Protein, per 100 Pounds	20.00	21.00	18.80	26.10	27.80
Dairy Feed, 14% Protein, per Ton	336.00	295.00	365.00	367.00	431.00
Diesel Fuel, Bulk, per Gallon	2.05	2.26	2.58	3.68	1.63
Gasoline, Unleaded Bulk, per Gallon	2.21	2.47	2.68	3.31	1.94
Gasoline, Unleaded Service Station, per Gallon	2.19	2.45	2.66	3.29	1.90
L. P. Gas, Bulk, per Gallon	1.39	1.55	1.66	2.37	1.81
Fertilizer			Dollars per Ton		
10-34-0	262.00	321.00	366.00	665.00	776.00
16-20-0	263.00	292.00	359.00	626.00	430.00
18-46-0	309.00	348.00	459.00	982.00	604.00
Sulfate of Ammonia	253.00	276.00	300.00	407.00	382.00
Ammonium Nitrate	305.00	363.00	394.00	560.00	458.00
Anhydrous Ammonia	427.00	523.00	567.00	831.00	620.00

1/Includes Arizona, Colorado, Idaho, Montana, Nevada, New Mexico, Utah, and Wyoming for fuel and feed supplies; includes Colorado, Montana, New Mexico, and Wyoming for fertilizer.

INDEX OF PRICES PAID BY FARMERS & RANCHERS U.S. 2004-2008 (1990-92=100)

Index Category	2004	2005	2006	2007	2008
Production Items	132	140	148	160	188
Interest	98	113	129	142	141
Taxes	133	154	177	191	212
Wage Rates	160	165	171	177	183
Production Items, Interest, Taxes, and Wage Rates	133	142	150	161	187
Commodities & Services, Interest, Taxes, and Wage Rates	134	142	150	160	182

UNIVERSITY
OF WYOMING

College of Agriculture
Agricultural Experiment Station
Dept 3354 • 1000 E University Ave • Ag C Room 111• Laramie, WY 82071-2000
307.766.3667 • fax 307.766.3379 • e-mail: aes@uwyo.edu • uwadmnweb.uwyo.edu/uwexpstn

College of Agriculture 2009

Much of the change we experience in our daily lives is the result of research that is pursued for months, years, and even decades. In the College of Agriculture research is blazing new frontiers every day in an effort to improve the profitability of our farms and ranches, ensure that Wyoming agriculture delivers quality products to meet the growing food and renewable energy challenges, protect our environment, and ensure our communities are better prepared to cope with challenges they face.

With personnel in every county and with research and extension centers located around the state, the University of Wyoming (UW) College of Agriculture is working to provide research and outreach outcomes that are responsive to the needs of stakeholders. The College of Agriculture provides educational, research, and outreach support of natural resource management, healthy and sustainable agricultural systems, rural economic and community development, and basic and applied life sciences.

With nine undergraduate and 20 graduate degree programs, the college's array of educational opportunities is impressive and designed to give students the ability to find solutions for the complex range of interactions facing agriculture today. These degree programs provide students with a broad educational background, which allows them to focus training in their areas of interest. Students graduating from UW with a degree in agriculture or applied science have excellent opportunities for employment in a number of areas. Active participation in research projects and internships with business and government agencies offer students first hand job experience prior to graduation. For additional information about the college's programs contact the Office of Academic and Student Programs (307-766-4135) or any of our seven departments:

Department of Agricultural & Applied Economics	307-766-2386	coupal@uwyo.edu
Department of Animal Science	307-766-2224	animalscience@uwyo.edu
Department of Family and Consumer Sciences	307-766-4145	fcs-consci@uwyo.edu
Department of Molecular Biology	307-766-3300	uwmbio@uwyo.edu
Department of Plant Sciences	307-766-3103	plantsciences@uwyo.edu
Department of Renewable Resources	307-766-2263	dmanore@uwyo.edu
Department of Veterinary Sciences	307-742-6638	montgome@uwyo.edu

Research, educational, and outreach programs in the College of Agriculture extend beyond the UW campus. The Bachelor of Applied Science degree (BAS) housed in the college is designed for individuals with a minimum of two years work experience who have completed an Associate of Applied Science degree at a Wyoming community college and who need or desire the additional breadth in skills, knowledge, and professional expertise to enhance their capabilities in their own careers and in the organizations in which they work. All courses required to fulfill UW's requirements can be taken on line.

Research projects are conducted at the college's four major research and extension centers located at Powell, Sheridan, Lingle, and Laramie, or with individual cooperators located throughout the state. An example of the college's unbiased cutting-edge research that discovers, generates, and synthesizes knowledge to meet Wyoming's technological, scientific, and social needs is the research being conducted in the Department of Animal Science on grass-fed beef. The popularity of grass-fed beef has increased in recent years due to demand for leaner beef products that are rich in several naturally occurring fatty acids. These fatty acids have beneficial effects on cardiovascular health and may provide protection from several types of cancer. However, published research has been quite variable. Results from this research illustrate how harvest time and supplements affect healthful amino acids contained in meat.

County commissioners across the state expressed a desire to provide training for newly appointed members of county boards so they might more properly fulfill their duties and responsibilities. The UW Cooperative Extension Service's community development education team developed such training materials and provided a four hour in-depth course. Participants rated the program as excellent with many stating they were surprised by what they learned.

Feel free to visit our campus, extension offices, or the research and extension centers to witness faculty, staff, and student efforts first hand. See how the college's tripartite mission of instruction, research, and outreach is designed to meet and serve our stakeholders' needs. To learn more about the college and its programs please visit our Web site at www.uwyo.edu/UWAG.

The University of Wyoming is an equal opportunity/affirmative action institution.

REPORTS ISSUED DURING THE YEAR 1/
WYOMING FIELD OFFICE, USDA NASS

	Frequency	Approximate Date of Publication
General Reports:		
Crop Weather	Weekly	April-October (Mondays)
"Range Review" - Summary of latest results	Monthly	1st-18th
"Wyoming Agricultural Statistics" - Annual summary	Annual	August
Report Dates for Crops:		
Winter Wheat Seedings	Annual	January (9th-12th)
Prospective Plantings	Annual	March (28th-31st)
Acreage Planted	Annual	June (28th-30th)
Crop Production Forecasts	Monthly	May-November (9th-12th)
Dry Edible Bean Acreage by Class	Annual	August (9th-12th)
Dry Edible Bean Production by Class	Annual	December (9th-12th)
Crop Production Annual	Annual	January (9th-12th)
Crop Values	Annual	February (12th-15th)
Wheat Varieties	Annual	March
Barley Varieties	Annual	July
Hay Stocks	Semi-Annual	January, May (9th-12th)
Report Dates for Livestock, Dairy, Poultry, and Livestock Products:		
Cattle Inventory and Calf Crop	Semi-Annual	January or February (5th Friday of year), and July (3rd Friday)
Cattle Loss	Annual	March
Sheep Inventory and Lamb Crop	Semi-Annual	January or February (5th Friday of year), and July (3rd Friday)
Sheep Shorn and Wool Production	Annual	January or February (5th Friday of year)
Sheep and Lamb Loss	Annual	February (3rd Friday)
Hog Inventory and Pig Crop	Annual	December (last Friday of year)
Livestock Slaughter	Monthly	20th-26th
Meat Animals - Production, Disposition, and Income	Annual	April (26th-28th)
Milk Cows and Milk Production	Quarterly	January, April, July, October (17th-19th)
Bee Colonies and Honey Production	Annual	February (26th-28th)
County Estimates:		
Wheat, Oats, and Barley	Annual	February
Corn	Annual	March
Hay - All, Alfalfa, and Other	Annual	April
Sugarbeets and Dry Beans	Annual	June
Livestock - Cattle and Breeding Sheep	Annual	April
All Crops, Cattle, and Sheep	Annual	In "Wyoming Agricultural Statistics"
Prices and Miscellaneous:		
Farm Labor	Quarterly	February, May, August, and November (15th-21st)
Agricultural Prices	Monthly	(28th-31st)
County Ag Values and Receipts	Annual	mid-August
Number of Farms and Land in Farms	Annual	February (10th-18th)
Farm Production Expenditures	Annual	August
Agricultural Land Values	Annual	August

1/Same day news releases are issued for most reports. Summaries of these reports will appear in the next issue of the "Range Review". Separate reports are also printed for Sheep Loss, Wheat Varieties, and Barley Varieties. The annual book, "Wyoming Agricultural Statistics", is a summary of all data for the previous year. All reports are available on the Internet at www.nass.usda.gov/wy

United States Department of Agriculture
National Agricultural Statistics Service

Subscription Form

Wyoming Field Office
PO Box 1148 · Cheyenne, WY 82003
307-432-5600 • FAX 307-432-5598 • www.nass.usda.gov/wy

PLEASE NOTE: All the following reports may be accessed via the NASS website and many are available with a FREE email subscription at www.nass.usda.gov/wy. See instructions on back cover.

Annual Reports

_____ 835 WYOMING AGRICULTURAL STATISTICS, **FREE** --- Annual Bulletin containing all State and County statistics for the previous year. Issued in August. (Printing paid for by the Wyoming Business Council, Agribusiness Division and the University of Wyoming, College of Agriculture.)

_____ 820 CATTLE LOSS, **FREE** --- Number and value of cattle losses to predators and other causes. Issued in March. Funded by the Wyoming Animal Damage Management Board.

_____ 830 SHEEP AND LAMB LOSS, **FREE** --- Number and value of sheep and lamb losses to predators and other causes. Issued in February. Funded by the Wyoming Business Council, Agribusiness Division.

_____ 805 WINTER WHEAT VARIETIES, **FREE** --- Acreage of varieties seeded by area of the State. Issued in March. Funded by the Wyoming Business Council, Agribusiness Division.

_____ 810 BARLEY VARIETIES, **$6.00/yr** - --- Acreage of varieties seeded by area of the State. Issued in July. Funded by the American Malting Barley Association.

Monthly Report

_____ 800 RANGE REVIEW, **$12.00/yr** --- Monthly summary of the latest crop, livestock, and price statistics as well as special items of current interest.

Weekly Report

_____ 840 CROP-WEATHER REPORT (***e-mail or fax only***) --- Crop and weather information for the previous week or month, including planting and harvesting progress, crop conditions and development, and pasture and livestock conditions. Issued weekly on Mondays, April – October and monthly November – March. FREE e-mail subscription service is available by providing your e-mail address below or subscribing via our website. We are able to fax the report if you provide your fax number below. You may also access the report via the website listed above.

Fax number: _____ and/or E-mail address: _____

CHECK THE REPORTS ABOVE AND ENCLOSE THIS FORM WITH CHECK OR MONEY ORDER PAYABLE TO USDA/NASS TO THE ADDRESS ON THE REVERSE SIDE OF THIS FORM.

ALL REPORTS ARE FREE TO WYOMING FARMERS AND AGRI-BUSINESSES WHO PROVIDE DATA TO THIS OFFICE, THE NEWS MEDIA, STATE AND LOCAL GOVERNMENTS, AND EDUCATIONAL INSTITUTIONS.

If you qualify for a free subscription, indicate the reason you qualify below and return this form to the address on the back.
_____Farmer/Rancher _____ Educational Institution _____ News Media _____ State or Local Government

---

Name_____ Phone (_____)_____

Company_____

Address_____

City_____State_____ Zip Code_____

USDA/NASS
Wyoming Field Office
PO Box 1148
Cheyenne, WY 82003-1148

USDA/NASS
Wyoming Field Office
PO Box 1148
Cheyenne, WY 82003-1148

Electronic Dissemination of Data from National Agricultural Statistics Service (NASS)

NASS has a homepage on the World Wide Web that provides easy access to the wide range of information and data produced. Through the homepage, you can obtain copies of all reports produced by NASS plus have access to many other options.

NASS Homepage – http://www.nass.usda.gov

Wyoming Homepage – http://www.nass.usda.gov/statistics_by_state/wyoming

Through a cooperative agreement with Cornell University, the Albert R. Mann Library distributes NASS, Economic Research Service (ERS), and World Agricultural Outlook Board (WAOB) periodicals and data files via the USDA Economics and Statistics System on a web server. Over 400 reports annually are available free of charge. All NASS reports and WAOB's World Agricultural Supply and Demand Estimates (WASDE) are available electronically within minutes of release.

A calendar of scheduled releases is available from the NASS Homepage by clicking on Publications. At the next screen is the Reports Calendar where you can choose the year and month.

Free E-Mail Subscriptions to NASS Reports

Mann Library Provides a FREE e-mail service for NASS reports. When a current report is released, it is sent via e-mail to the list of subscribers for that report. From the NASS Homepage at http:/www.nass.usda.gov, select Publications. From the Publications page, on the lower right hand side is a Syndication box. Clicking on the "Receive reports by E-Mail" for either National or State reports will direct you through the process. The four report options available in Wyoming are:

Wyoming All Reports
Wyoming Crop-Weather
Wyoming Crops and Livestock
Wyoming Miscellaneous

There is no charge for e-mail subscriptions via Internet. You will receive a conformation message to your email address you provide, you must verify that you did subscribe to the releases before you start receiving the releases in your inbox. You may "unsubscribe" at any time by going to the Subscription Page and unchecking the reports you wish to discontinue.

Agricultural Statistics Data Base (Quick Stats)

U.S. and State information, published in NASS national reports, is available in an online database via the Internet FREE OF CHARGE. The database allows custom extracts based on commodity, year, State and other selection criteria and produces an output file compatible for updating databases and spreadsheets for selected commodities. The database can be accessed from the NASS Homepage at: http://www.nass.usda.gov. The basic options are in the middle of the screen on the Home Page. Clicking on the "more" button will take you to the main menu for Quick Stats. From there you can retrieve State or County level data. The 2002 Census of Agriculture is also available.

County level data are also available via Quick Stats. The data include the total crops for each county and breakouts for irrigated and non-irrigated practices for many crops, for selected States. The database allows custom extracts based on commodity, year, selected counties within a State, or all counties in one or more States. The county data include totals for the Agricultural Statistics Districts (county groupings) and the State. The download data files contain planted and harvested area, yield per acre, and production. Livestock county data is also available for selected States.